Map Lot 002-001 Account 1780 Location 561 FALLS BRIDGE RD Card 1 Of 1 9/13/2022

MILLS, MONTE D
MILLS, DEANN B
3404 BARING STREET
PHILADELPHIA PA 19104

B1763P425 B5593P26 B6827P296

Previous Owner
BLANCHARD, RICHARD
BLANCHARD, HEIDI M
1ST FLOOR 22 MOREHOUSE ST
BRIDGEPORT CT 06605
Sale Date: 9/12/2017

Previous Owner
WATSON, SAMUEL M. & CLAIRE M.
561 FALLS BRIDGE RD

BLUE HILL ME 04614
Sale Date: 3/17/2011

Inspection Witnessed By:

X Date

No./Date	Description	Date Insp.

Notes:

1/5/12-REV-VAC-ADJ WALLS REVIEW NOTE BARN HSE ("D" COND 3)

Blue Hill

Property Data

Neighborhood	**6 NEIGHBORHOOD 6.**		
Tree Growth Year	**0**		
X Coordinate		**0**	
Y Coordinate		**0**	
Zone/Land Use	**11 RESIDENTIAL**		
Secondary Zone			
Topography		**2 ROLLING**	
1.LEVEL	4.BELOW ST	7.ROUGH	
2.ROLLING	5.LOW	8.	
3.ABOVE ST	6.SWAMPY	9.	
Utilities	**4 DRILLED WELL**	**7 SEPTIC**	
1.SUMMER	4.DR WELL	7.SEPTIC	
2.WATER	5.DUG WELL	8.SPRING	
3.SEWER	6.LAKE WTR	9.NONE	
Street	**1 PAVED**		
1.PAVED	4.PROPOSED	7.	
2.SEMI IMP	5.	8.	
3.GRAVEL	6.	9.NONE	
		0	
SPRINGWORK YEAR		**0**	

Sale Data

Sale Date		**9/12/2017**	
Price		**303,000**	
Sale Type	**2 LAND &**		
1.LAND	4.MOBILE	7.	
2.L & B	5.OTHER	8.	
3.BUILDING	6.	9.	
Financing	**7 UNKNOWN.....**		
1.CONVENT	4.SELLER	7.UNKNOWN	
2.FHA/VA	5.PRIVATE	8.	
3.ASSUMED	6.CASH	9.UNKNOWN	
Validity	**1 ARMS LENGTH**		
1.VALID	4.SPLIT	7.RENOVATE	
2.RELATED	5.PARTIAL	8.OTHER	
3.DISTRESS	6.EXEMPT	9.	
Verified	**5 PUBLIC RECORD**		
1.BUYER	4.AGENT	7.FAMILY	
2.SELLER	5.PUB REC	8.OTHER	
3.LENDER	6.MLS	9.CONFID	

Assessment Record

Year	Land	Buildings	Exempt	Total
2009	202,500	174,000	0	376,500
2010	202,500	174,000	0	376,500
2011	202,500	174,000	0	376,500
2012	202,500	174,000	0	376,500
2013	172,100	147,900	0	320,000
2014	172,100	147,900	0	320,000
2015	172,100	147,900	0	320,000
2016	172,100	147,900	0	320,000
2017	172,100	147,900	0	320,000
2018	172,100	147,900	0	320,000
2019	172,100	147,900	0	320,000
2020	172,100	147,900	0	320,000
2021	172,100	147,900	0	320,000
2022	172,100	147,900	0	320,000

Land Data

Front Foot	Type	Effective Frontage	Effective Depth	Influence Factor	Influence Code
11.REGULAR LOT				%	
12.SECONDARY				%	
13.EXCESS FRONTAG				%	
14.REAR LAND				%	
15.MISCELLANEOUS				%	
				%	
				%	
Square Foot		**Square Feet**			
16.REGULAR LOT				%	
17.SECONDARY LOT				%	
18.EXCESS LAND				%	
19.CONDOMINIUM				%	
20.MISCELLANEOUS				%	
				%	
				%	
Fract. Acre		**Acreage/Sites**			
21.HOUSELOT(FRCT)	24	1.00		100 %	0
22.BASELOT(FRCT)	28	2.50		100 %	0
23.REAR(FRCT)	44	1.00		100 %	0
Acres				%	
24.HOUSELOT				%	
25.BASELOT				%	
26.FRONTAGE 1				%	
27.FRONTAGE 2				%	
28.REAR LAND 1					
29.REAR LAND 2					

Total Acreage 3.50

Influence Codes

1.USE
2.R/W
3.TOPOGRAPHY
4.SIZE
5.ACCESS
6.RESTRICTIONS
7.SHAPE
8.SEMI-IMPROVED
9.FRACTIONAL
Acres
30.REAR LAND 3
31.REAR LAND 4
32.PASTURE
33.CROP
34.HORTICUL I
35.HORTUCUL II
36.ORCHARD
37.SOFTWOOD
38.MIXED WOOD
39.HARDWOOD
40.WASTE
41.GRAVEL PIT
42.MOBILE HOME SI
43.CONDO SITE
44.LOT IMPROVEMEN
45.M H HOOK-UP
46.HOLE/SITE

Blue Hill

Map Lot 002-001 | Account 1780 | Location 561 FALLS BRIDGE RD | Card 1 Of 1 | 9/13/2022

Building Style	**1 CONVENTIONAL**	
1.CONV.	5.COLONIAL	9.CONDO
2.RANCH	6.SPLIT	10.
3.R RANCH	7.CONTEMP	11.
4.CAPE	8.COTTAGE	12.
Dwelling Units	**1**	
Other Units	**0**	
Stories	**4 ONE & 1/2 STORY**	
1.1	4.1.5	7.3.5
2.2	5.1.75	8.4
3.3	6.2.5	9.
Exterior Walls	**2 VINYL/ALUMINUM**	
1.WOOD	5.SHINGLE	9.OTHER
2.VIN/AL	6.BR/STN	10.
3.COMPOS.	7.SINGLE	11.
4.ASBESTOS	8.CONCRETE	12.
Roof Surface	**1 ASPHALT SHINGLES**	
1.ASPHALT	4.COMPOSIT	7.ROLL
2.SLATE	5.WOOD	8.
3.METAL	6.OTHER	9.
SF Masonry Trim	**0**	
	0	
	0	
Year Built	**1**	
Year Remodeled	**0**	
Foundation	**3 BRICK &/OR STONE**	
1.CONCRETE	4.WOOD	7.
2.C BLOCK	5.SLAB	8.
3.BR/STONE	6.PIERS	9.
Basement	**2 1/2 BASEMENT**	
1.1/4 BMT	4.FULL BMT	7.
2.1/2 BMT	5.NONE	8.
3.3/4 BMT	6.	9.NONE
Bsmt Gar # Cars	**0**	
Wet Basement	**2 DAMP BASEMENT**	
1.DRY	4.DIRT FLR	7.
2.DAMP	5.	8.
3.WET	6.	9.

SF Bsmt Living	**0**	
Fin Bsmt Grade	**0 0**	
	0	
Heat Type	**100%**	**5 FORCED WARM AIR**
1.HWBB	5.FWA	9.NO HEAT
2.HWCI	6.GRAVWA	10.
3.H PUMP	7.ELECTRIC	11.
4.RADIANT	8.FL/WALL	12.
Cool Type	**0%**	**9 NONE**
1.REFRIG	4.W&C AIR	7.
2.EVAPOR	5.	8.
3.H PUMP	6.	9.NONE
Kitchen Style	**2 TYPICAL**	
1.MODERN	4.OBSOLETE	7.
2.TYPICAL	5.	8.
3.OLD TYPE	6.	9.NONE
Bath(s) Style	**2 TYPICAL BATH(S)**	
1.MODERN	4.OBSOLETE	7.
2.TYPICAL	5.	8.
3.OLD TYPE	6.	9.NONE
# Rooms	**0**	
# Bedrooms	**0**	
# Full Baths	**1**	
# Half Baths	**0**	
# Addn Fixtures	**0**	
# Fireplaces	**1**	

TRIO

Layout	**1 TYPICAL**	
1.TYPICAL	4.	7.
2.INADEQ	5.	8.
3.	6.	9.
Attic	**9 NONE**	
1.1/4 FIN	4.FULL FIN	7.
2.1/2 FIN	5.FL/STAIR	8.
3.3/4 FIN	6.	9.NONE
Insulation	**1 FULL**	
1.FULL	4.MINIMAL	7.
2.HEAVY	5.	8.
3.CAPPED	6.	9.NONE
Unfinished %	**0%**	
Grade & Factor	**3 C 110%**	
1.E GRADE	4.B GRADE	7.AAA GRAD
2.D GRADE	5.A GRADE	8.M&S PRIC
3.C GRADE	6.AA GRADE	9.SAME
SQFT (Footprint)	**966**	
Condition	**6 GOOD**	
1.POOR	4.AVG	7.V G
2.FAIR	5.AVG+	8.EXC
3.AVG-	6.GOOD	9.SAME
Phys. % Good	**0%**	
Funct. % Good	**100%**	
Functional Code	**9 NONE**	
1.INCOMP	4.PL/HT	7.
2.OVERBLT	5.DAMAGE/D	8.
3.STYLE	6.	9.NONE
Econ. % Good	**100%**	
Economic Code	**NONE**	
0.None	3.NO POWER	7.
1.LOCATION	4.DAMAGE/D	8.
2.ENCROACH	9.NONE	9.
Entrance Code	**0**	
1.INTERIOR	4.VACANT	7.
2.REFUSAL	5.ESTIMATE	8.
3.INFORMED	6.	9.
Information Code	**0**	
1.OWNER	4.AGENT	7.
2.RELATIVE	5.ESTIMATE	8.
3.TENANT	6.OTHER	9.



Date Inspected

Additions, Outbuildings & Improvements

Type	Year	Units	Grade	Cond	Phys.	Funct.	Sound Value
21 OPEN FRAME	0	496	0 0	0	0 %	0 %	
1 ONE STORY	0	238	0 0	0	0 %	0 %	
1 ONE STORY	0	210	0 0	0	0 %	0 %	
21 OPEN FRAME	0	149	0 0	0	0 %	0 %	
67 BARN	0	1040	2 100	2	0 %	75 %	
					%	%	
					%	%	
					%	%	
					%	%	
					%	%	

1.ONE STORY FRAM
2.TWO STORY FRAM
3.THREE STORY FR
4.1 & 1/2 STORY
5.1 & 3/4 STORY
6.2 & 1/2 STORY
21.OPEN FRAME POR
22.ENCL PCH/1SFR(
23.FRAME GARAGE
24.FRAME SHED
25.FRAME BAY WIND
26.1SFR OVERHANG
27.UNFIN BASEMENT
28.UNF ATTIC/LOFT
29.FINISHED ATTIC

Map Lot 002-002 | Account 1539 | Location 555 FALLS BRIDGE RD | Card 1 Of 1 | 9/13/2022

BENSON, PETER C
ELKIND, KATHERINE E
P.O. BOX 983
BLUE HILL ME 04614

B7134P864

Previous Owner
MITCHELL, THE SALLY K LIVING TRUST
C/o SALLY K MITCHELL (TRUSTEE)
555 FALLS BRIDGE ROAD
BLUE HILL ME 04614
Sale Date: 7/02/2021

Previous Owner
RICHMOND, DANA & MARY
4 PENNEY MEADOW LANE

HOPKINTON MA 01748
Sale Date: 10/05/2018

Previous Owner
FRIEDMAN, MARK & HEATHER O
P.O. BOX 896

APALACHICOLA FL 32329
Sale Date: 9/20/2007

Inspection Witnessed By:

X Date

No./Date	Description	Date Insp.

Notes:

12/5/19 - REV, NAH, SK SLAB ADJ SIZE & SV OF SHED.
1/5/12-REV VACANT ADD PREV MISSED SLAB REV NOTE SHE AND WD (SHED 10 BY 10 "600$" WD REVIEW NOTE "D"

Blue Hill

Property Data

Neighborhood **6 NEIGHBORHOOD 6.**

Tree Growth Year **0**

X Coordinate **0**

Y Coordinate **0**

Zone/Land Use **11 RESIDENTIAL**

Secondary Zone

Topography **2 ROLLING**

1.LEVEL 4.BELOW ST 7.ROUGH
2.ROLLING 5.LOW 8.
3.ABOVE ST 6.SWAMPY 9.

Utilities **4 DRILLED WELL 7 SEPTIC**

1.SUMMER 4.DR WELL 7.SEPTIC
2.WATER 5.DUG WELL 8.SPRING
3.SEWER 6.LAKE WTR 9.NONE

Street **1 PAVED**

1.PAVED 4.PROPOSED 7.
2.SEMI IMP 5. 8.
3.GRAVEL 6. 9.NONE

0

SPRINGWORK YEAR **0**

Sale Data

Sale Date **7/02/2021**

Price **500,000**

Sale Type **2 LAND &**

1.LAND 4.MOBILE 7.
2.L & B 5.OTHER 8.
3.BUILDING 6. 9.

Financing **7 UNKNOWN.....**

1.CONVENT 4.SELLER 7.UNKNOWN
2.FHA/VA 5.PRIVATE 8.
3.ASSUMED 6.CASH 9.UNKNOWN

Validity **4**

1.VALID 4.SPLIT 7.RENOVATE
2.RELATED 5.PARTIAL 8.OTHER
3.DISTRESS 6.EXEMPT 9.

Verified **5 PUBLIC RECORD**

1.BUYER 4.AGENT 7.FAMILY
2.SELLER 5.PUB REC 8.OTHER
3.LENDER 6.MLS 9.CONFID

Assessment Record

Year	Land	Buildings	Exempt	Total
2009	192,800	159,900	0	352,700
2010	192,800	159,900	0	352,700
2011	192,800	159,900	0	352,700
2012	192,800	161,000	0	353,800
2013	163,900	136,800	0	300,700
2014	163,900	136,800	0	300,700
2015	163,900	136,800	0	300,700
2016	163,900	136,800	0	300,700
2017	163,900	136,800	0	300,700
2018	163,900	136,800	0	300,700
2019	163,900	136,800	0	300,700
2020	163,900	137,300	0	301,200
2021	163,900	137,300	0	301,200
2022	163,900	137,300	0	301,200

Land Data

Front Foot	Type	Effective Frontage	Effective Depth	Influence Factor	Influence Code
11.REGULAR LOT				%	
12.SECONDARY				%	
13.EXCESS FRONTAG				%	
14.REAR LAND				%	
15.MISCELLANEOUS				%	
				%	
				%	
Square Foot		**Square Feet**			
16.REGULAR LOT				%	
17.SECONDARY LOT				%	
18.EXCESS LAND				%	
19.CONDOMINIUM				%	
20.MISCELLANEOUS				%	
				%	
				%	
Fract. Acre		**Acreage/Sites**			
21.HOUSELOT(FRCT)	21	0.88	100	%	0
22.BASELOT(FRCT)	28	2.72	100	%	0
23.REAR(FRCT)	44	1.00	100	%	0
Acres				%	
24.HOUSELOT				%	
25.BASELOT				%	
26.FRONTAGE 1				%	
27.FRONTAGE 2				%	
28.REAR LAND 1					
29.REAR LAND 2					

Total Acreage 3.60

Influence Codes

1.USE
2.R/W
3.TOPOGRAPHY
4.SIZE
5.ACCESS
6.RESTRICTIONS
7.SHAPE
8.SEMI-IMPROVED
9.FRACTIONAL
Acres
30.REAR LAND 3
31.REAR LAND 4
32.PASTURE
33.CROP
34.HORTICUL I
35.HORTUCUL II
36.ORCHARD
37.SOFTWOOD
38.MIXED WOOD
39.HARDWOOD
40.WASTE
41.GRAVEL PIT
42.MOBILE HOME SI
43.CONDO SITE
44.LOT IMPROVEMEN
45.M H HOOK-UP
46.HOLE/SITE

Blue Hill

Map Lot 002-002 | Account 1539 | Location 555 FALLS BRIDGE RD | Card 1 Of 1 | 9/13/2022

Building Style	**1 CONVENTIONAL**	
1.CONV.	5.COLONIAL	9.CONDO
2.RANCH	6.SPLIT	10.
3.R RANCH	7.CONTEMP	11.
4.CAPE	8.COTTAGE	12.
Dwelling Units	**1**	
Other Units	**0**	
Stories	**4 ONE & 1/2 STORY**	
1.1	4.1.5	7.3.5
2.2	5.1.75	8.4
3.3	6.2.5	9.
Exterior Walls	**5 SHINGLE**	
1.WOOD	5.SHINGLE	9.OTHER
2.VIN/AL	6.BR/STN	10.
3.COMPOS.	7.SINGLE	11.
4.ASBESTOS	8.CONCRETE	12.
Roof Surface	**1 ASPHALT SHINGLES**	
1.ASPHALT	4.COMPOSIT	7.ROLL
2.SLATE	5.WOOD	8.
3.METAL	6.OTHER	9.
SF Masonry Trim	**0**	
	0	
	0	
Year Built	**1**	
Year Remodeled	**0**	
Foundation	**3 BRICK &/OR STONE**	
1.CONCRETE	4.WOOD	7.
2.C BLOCK	5.SLAB	8.
3.BR/STONE	6.PIERS	9.
Basement	**3 3/4 BASEMENT**	
1.1/4 BMT	4.FULL BMT	7.
2.1/2 BMT	5.NONE	8.
3.3/4 BMT	6.	9.NONE
Bsmt Gar # Cars	**0**	
Wet Basement	**2 DAMP BASEMENT**	
1.DRY	4.DIRT FLR	7.
2.DAMP	5.	8.
3.WET	6.	9.

SF Bsmt Living	**0**	
Fin Bsmt Grade	**0 0**	
	0	
Heat Type	**100%**	**1 HOT WATER BB**
1.HWBB	5.FWA	9.NO HEAT
2.HWCI	6.GRAVWA	10.
3.H PUMP	7.ELECTRIC	11.
4.RADIANT	8.FL/WALL	12.
Cool Type	**0%**	**9 NONE**
1.REFRIG	4.W&C AIR	7.
2.EVAPOR	5.	8.
3.H PUMP	6.	9.NONE
Kitchen Style	**2 TYPICAL**	
1.MODERN	4.OBSOLETE	7.
2.TYPICAL	5.	8.
3.OLD TYPE	6.	9.NONE
Bath(s) Style	**2 TYPICAL BATH(S)**	
1.MODERN	4.OBSOLETE	7.
2.TYPICAL	5.	8.
3.OLD TYPE	6.	9.NONE
# Rooms	**0**	
# Bedrooms	**0**	
# Full Baths	**1**	
# Half Baths	**1**	
# Addn Fixtures	**0**	
# Fireplaces	**0**	

TRIO

Layout	**1 TYPICAL**	
1.TYPICAL	4.	7.
2.INADEQ	5.	8.
3.	6.	9.
Attic	**9 NONE**	
1.1/4 FIN	4.FULL FIN	7.
2.1/2 FIN	5.FL/STAIR	8.
3.3/4 FIN	6.	9.NONE
Insulation	**1 FULL**	
1.FULL	4.MINIMAL	7.
2.HEAVY	5.	8.
3.CAPPED	6.	9.NONE
Unfinished %	**0%**	
Grade & Factor	**3 C 100%**	
1.E GRADE	4.B GRADE	7.AAA GRAD
2.D GRADE	5.A GRADE	8.M&S PRIC
3.C GRADE	6.AA GRADE	9.SAME
SQFT (Footprint)	**1190**	
Condition	**5 ABOVE AVERAGE**	
1.POOR	4.AVG	7.V G
2.FAIR	5.AVG+	8.EXC
3.AVG-	6.GOOD	9.SAME
Phys. % Good	**0%**	
Funct. % Good	**100%**	
Functional Code	**9 NONE**	
1.INCOMP	4.PL/HT	7.
2.OVERBLT	5.DAMAGE/D	8.
3.STYLE	6.	9.NONE
Econ. % Good	**100%**	
Economic Code	**NONE**	
0.None	3.NO POWER	7.
1.LOCATION	4.DAMAGE/D	8.
2.ENCROACH	9.NONE	9.
Entrance Code	**3 INFORMATION ONLY**	
1.INTERIOR	4.VACANT	7.
2.REFUSAL	5.ESTIMATE	8.
3.INFORMED	6.	9.
Information Code	**0**	
1.OWNER	4.AGENT	7.
2.RELATIVE	5.ESTIMATE	8.
3.TENANT	6.OTHER	9.

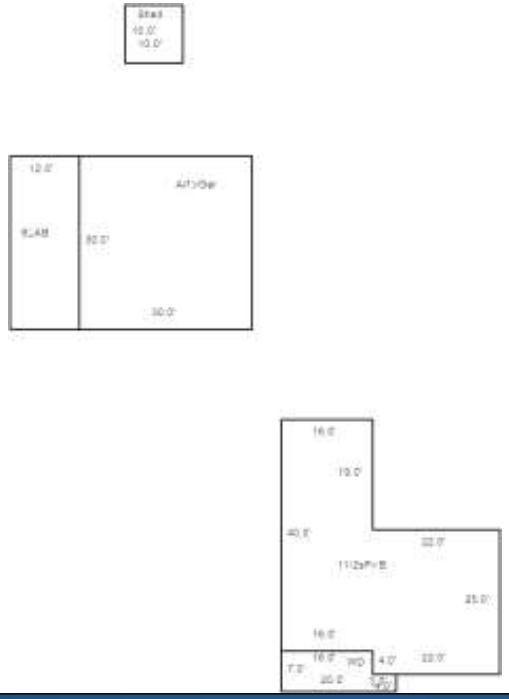

Date Inspected

Additions, Outbuildings & Improvements

Type	Year	Units	Grade	Cond	Phys.	Funct.	Sound Value
68 DECK	1993	124	1 100	4	0 %	100 %	
29 FINISHED ATTIC	1988	900	2 100	4	0 %	100 %	
57 GARAGE (DET)	1988	900	3 100	4	0 %	100 %	
24 FRAME SHED	0				%	%	600
87 SLAB	1988	360	3 100	4	0 %	100 %	
					%	%	
					%	%	
					%	%	
					%	%	
					%	%	

1.ONE STORY FRAM
2.TWO STORY FRAM
3.THREE STORY FR
4.1 & 1/2 STORY
5.1 & 3/4 STORY
6.2 & 1/2 STORY
21.OPEN FRAME POR
22.ENCL PCH/1SFR(
23.FRAME GARAGE
24.FRAME SHED
25.FRAME BAY WIND
26.1SFR OVERHANG
27.UNFIN BASEMENT
28.UNF ATTIC/LOFT
29.FINISHED ATTIC

Map Lot 002-003 Account 192 Location 551 FALLS BRIDGE RD Card 1 Of 1 9/13/2022

MARSHUETZ, RICHARD J
TRUSTEE OF REVOCABLE TRUST
BLUE HILL ME 04614

B4566P181

Previous Owner
MARSHUETZ, NANCY R
TRUSTEE OF REVOCABLE TRUST
308 PLEASENT ST.
PORTSMOUTH NH 03801
Sale Date: 8/03/2006

Inspection Witnessed By:

X Date

No./Date	Description	Date Insp.

Notes:

12/5/19 - REV, W/MR. ADD SHED.
3/7/16 NAH ADJ COND (UPON ENTRY, COND ALREADY CORRECT)
1/25/16 REV NAH WD REPLACED
1/5/12-REV-W/MR- NO INFO, JUST LEAVING, ADD SV SHED.
REV NOTE SHEDS, DJ SIZE OF SHED 2

Blue Hill

Property Data

Neighborhood **6 NEIGHBORHOOD 6.**

Tree Growth Year **0**

X Coordinate **0**

Y Coordinate **0**

Zone/Land Use **11 RESIDENTIAL**

Secondary Zone

Topography **2 ROLLING**

1.LEVEL	4.BELOW ST	7.ROUGH
2.ROLLING	5.LOW	8.
3.ABOVE ST	6.SWAMPY	9.

Utilities **4 DRILLED WELL 7 SEPTIC**

1.SUMMER	4.DR WELL	7.SEPTIC
2.WATER	5.DUG WELL	8.SPRING
3.SEWER	6.LAKE WTR	9.NONE

Street **1 PAVED**

1.PAVED	4.PROPOSED	7.
2.SEMI IMP	5.	8.
3.GRAVEL	6.	9.NONE

0

SPRINGWORK YEAR **0**

Sale Data

Sale Date **8/03/2006**

Price

Sale Type **2 LAND &**

1.LAND	4.MOBILE	7.
2.L & B	5.OTHER	8.
3.BUILDING	6.	9.

Financing **1 CONVENTIONAL**

1.CONVENT	4.SELLER	7.UNKNOWN
2.FHA/VA	5.PRIVATE	8.
3.ASSUMED	6.CASH	9.UNKNOWN

Validity **2 RELATED PARTIES**

1.VALID	4.SPLIT	7.RENOVATE
2.RELATED	5.PARTIAL	8.OTHER
3.DISTRESS	6.EXEMPT	9.

Verified **1 BUYER**

1.BUYER	4.AGENT	7.FAMILY
2.SELLER	5.PUB REC	8.OTHER
3.LENDER	6.MLS	9.CONFID

Assessment Record

Year	Land	Buildings	Exempt	Total
2009	196,500	293,900	0	490,400
2010	196,500	293,900	0	490,400
2011	196,500	293,900	16,000	474,400
2012	196,500	293,900	16,000	474,400
2013	167,000	249,900	16,000	400,900
2014	167,000	249,900	16,000	400,900
2015	167,000	249,900	16,000	400,900
2016	167,000	250,100	21,000	396,100
2017	167,000	250,100	26,000	391,100
2018	167,000	250,100	26,000	391,100
2019	167,000	250,100	25,480	391,620
2020	167,000	251,100	30,380	387,720
2021	167,000	251,100	29,760	388,340
2022	167,000	251,100	29,140	388,960

Land Data

Front Foot	Type	Effective Frontage	Effective Depth	Influence Factor	Influence Code
11.REGULAR LOT				%	
12.SECONDARY				%	
13.EXCESS FRONTAG				%	
14.REAR LAND				%	
15.MISCELLANEOUS				%	
				%	
				%	
Square Foot		**Square Feet**			
16.REGULAR LOT				%	
17.SECONDARY LOT				%	
18.EXCESS LAND				%	
19.CONDOMINIUM				%	
20.MISCELLANEOUS				%	
				%	
				%	
Fract. Acre		**Acreage/Sites**			
21.HOUSELOT(FRCT)	24	1.00		100 %	0
22.BASELOT(FRCT)	28	1.30		100 %	0
23.REAR(FRCT)	44	1.00		100 %	0
Acres				%	
24.HOUSELOT				%	
25.BASELOT				%	
26.FRONTAGE 1				%	
27.FRONTAGE 2				%	
28.REAR LAND 1					
29.REAR LAND 2					

Total Acreage 2.30

Influence Codes

1.USE
2.R/W
3.TOPOGRAPHY
4.SIZE
5.ACCESS
6.RESTRICTIONS
7.SHAPE
8.SEMI-IMPROVED
9.FRACTIONAL
Acres
30.REAR LAND 3
31.REAR LAND 4
32.PASTURE
33.CROP
34.HORTICUL I
35.HORTUCUL II
36.ORCHARD
37.SOFTWOOD
38.MIXED WOOD
39.HARDWOOD
40.WASTE
41.GRAVEL PIT
42.MOBILE HOME SI
43.CONDO SITE
44.LOT IMPROVEMEN
45.M H HOOK-UP
46.HOLE/SITE

Blue Hill

Map Lot 002-003 | Account 192 | Location 551 FALLS BRIDGE RD | Card 1 Of 1 | 9/13/2022

Building Style	**1 CONVENTIONAL**	
1.CONV.	5.COLONIAL	9.CONDO
2.RANCH	6.SPLIT	10.
3.R RANCH	7.CONTEMP	11.
4.CAPE	8.COTTAGE	12.
Dwelling Units	**1**	
Other Units	**0**	
Stories	**4 ONE & 1/2 STORY**	
1.1	4.1.5	7.3.5
2.2	5.1.75	8.4
3.3	6.2.5	9.
Exterior Walls	**2 VINYL/ALUMINUM**	
1.WOOD	5.SHINGLE	9.OTHER
2.VIN/AL	6.BR/STN	10.
3.COMPOS.	7.SINGLE	11.
4.ASBESTOS	8.CONCRETE	12.
Roof Surface	**1 ASPHALT SHINGLES**	
1.ASPHALT	4.COMPOSIT	7.ROLL
2.SLATE	5.WOOD	8.
3.METAL	6.OTHER	9.
SF Masonry Trim	**0**	
	0	
	0	
Year Built	**1**	
Year Remodeled	**0**	
Foundation	**3 BRICK &/OR STONE**	
1.CONCRETE	4.WOOD	7.
2.C BLOCK	5.SLAB	8.
3.BR/STONE	6.PIERS	9.
Basement	**1 1/4 BASEMENT**	
1.1/4 BMT	4.FULL BMT	7.
2.1/2 BMT	5.NONE	8.
3.3/4 BMT	6.	9.NONE
Bsmt Gar # Cars	**0**	
Wet Basement	**2 DAMP BASEMENT**	
1.DRY	4.DIRT FLR	7.
2.DAMP	5.	8.
3.WET	6.	9.

SF Bsmt Living	**0**	
Fin Bsmt Grade	**0 0**	
	0	
Heat Type	**100%**	**1 HOT WATER BB**
1.HWBB	5.FWA	9.NO HEAT
2.HWCI	6.GRAVWA	10.
3.H PUMP	7.ELECTRIC	11.
4.RADIANT	8.FL/WALL	12.
Cool Type	**0%**	**9 NONE**
1.REFRIG	4.W&C AIR	7.
2.EVAPOR	5.	8.
3.H PUMP	6.	9.NONE
Kitchen Style	**2 TYPICAL**	
1.MODERN	4.OBSOLETE	7.
2.TYPICAL	5.	8.
3.OLD TYPE	6.	9.NONE
Bath(s) Style	**2 TYPICAL BATH(S)**	
1.MODERN	4.OBSOLETE	7.
2.TYPICAL	5.	8.
3.OLD TYPE	6.	9.NONE
# Rooms	**0**	
# Bedrooms	**0**	
# Full Baths	**3**	
# Half Baths	**0**	
# Addn Fixtures	**0**	
# Fireplaces	**1**	

TRIO

Layout	**1 TYPICAL**	
1.TYPICAL	4.	7.
2.INADEQ	5.	8.
3.	6.	9.
Attic	**9 NONE**	
1.1/4 FIN	4.FULL FIN	7.
2.1/2 FIN	5.FL/STAIR	8.
3.3/4 FIN	6.	9.NONE
Insulation	**4 MINIMAL**	
1.FULL	4.MINIMAL	7.
2.HEAVY	5.	8.
3.CAPPED	6.	9.NONE
Unfinished %	**0%**	
Grade & Factor	**4 B 110%**	
1.E GRADE	4.B GRADE	7.AAA GRAD
2.D GRADE	5.A GRADE	8.M&S PRIC
3.C GRADE	6.AA GRADE	9.SAME
SQFT (Footprint)	**1238**	
Condition	**6 GOOD**	
1.POOR	4.AVG	7.V G
2.FAIR	5.AVG+	8.EXC
3.AVG-	6.GOOD	9.SAME
Phys. % Good	**0%**	
Funct. % Good	**100%**	
Functional Code	**9 NONE**	
1.INCOMP	4.PL/HT	7.
2.OVERBLT	5.DAMAGE/D	8.
3.STYLE	6.	9.NONE
Econ. % Good	**100%**	
Economic Code	**NONE**	
0.None	3.NO POWER	7.
1.LOCATION	4.DAMAGE/D	8.
2.ENCROACH	9.NONE	9.
Entrance Code	**3 INFORMATION ONLY**	
1.INTERIOR	4.VACANT	7.
2.REFUSAL	5.ESTIMATE	8.
3.INFORMED	6.	9.
Information Code	**1 OWNER**	
1.OWNER	4.AGENT	7.
2.RELATIVE	5.ESTIMATE	8.
3.TENANT	6.OTHER	9.

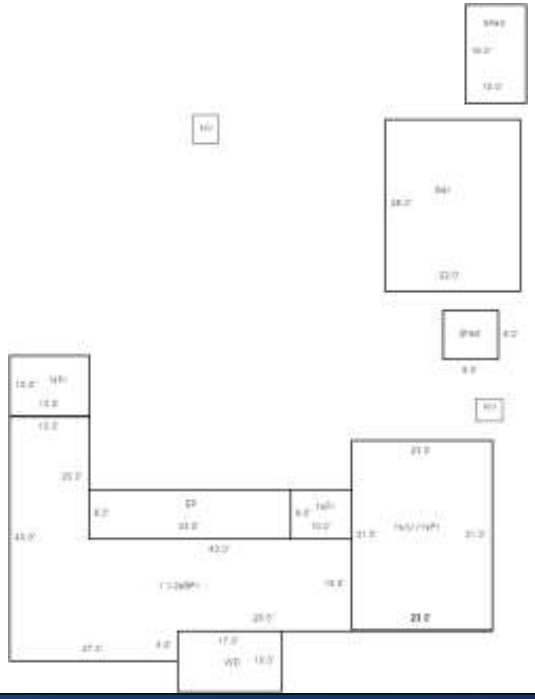

Date Inspected

Additions, Outbuildings & Improvements

Type	Year	Units	Grade	Cond	Phys.	Funct.	Sound Value
68 DECK	0	170	3 100	0	0 %	0 %	
22 ENCL	0	713	0 0	0	0 %	0 %	
1 ONE STORY	0	713	0 0	0	0 %	0 %	
1 ONE STORY	0	80	0 0	0	0 %	0 %	
22 ENCL	0	264	0 0	0	0 %	0 %	
1 ONE STORY	0	130	0 0	0	0 %	0 %	
58 1 1/4S GARAGE	0	616	3 100	4	0 %	100 %	
24 FRAME SHED	0				%	%	800
24 FRAME SHED	0				%	%	1,000
					%	%	

1.ONE STORY FRAM
2.TWO STORY FRAM
3.THREE STORY FR
4.1 & 1/2 STORY
5.1 & 3/4 STORY
6.2 & 1/2 STORY
21.OPEN FRAME POR
22.ENCL PCH/1SFR(
23.FRAME GARAGE
24.FRAME SHED
25.FRAME BAY WIND
26.1SFR OVERHANG
27.UNFIN BASEMENT
28.UNF ATTIC/LOFT
29.FINISHED ATTIC

Map Lot 002-004 Account 1823 Location 539 FALLS BRIDGE RD Card 1 Of 1 9/13/2022

OCONNOR, JANE
59 GOODELL ST
BELCHERTOWN MA 01007 9741

B2876P328 B5679P304

Previous Owner
MCTAVISH, JOHN B. TRUSTEE
4751 BONITA BAY BLVD #402

BONITA SPRINGS FL 34134
Sale Date: 9/16/2011

Inspection Witnessed By:

X Date

No./Date	Description	Date Insp.

Notes:

08 Hearings - Adj grade of Hse1/5/12-REV- W/TENANT NO INFO, DID EXT REVIEW- ADJ SIZE OF PATIO, ADJ SIZE YEAR GRADE AND CON OF GAR

Blue Hill

Property Data

Neighborhood **6 NEIGHBORHOOD 6.**

Tree Growth Year **0**

X Coordinate **0**

Y Coordinate **0**

Zone/Land Use **11 RESIDENTIAL**

Secondary Zone

Topography **2 ROLLING**

1.LEVEL 4.BELOW ST 7.ROUGH
2.ROLLING 5.LOW 8.
3.ABOVE ST 6.SWAMPY 9.

Utilities **4 DRILLED WELL 7 SEPTIC**

1.SUMMER 4.DR WELL 7.SEPTIC
2.WATER 5.DUG WELL 8.SPRING
3.SEWER 6.LAKE WTR 9.NONE

Street **1 PAVED**

1.PAVED 4.PROPOSED 7.
2.SEMI IMP 5. 8.
3.GRAVEL 6. 9.NONE

0

SPRINGWORK YEAR **0**

Sale Data

Sale Date **9/16/2011**

Price **305,000**

Sale Type **2 LAND &**

1.LAND 4.MOBILE 7.
2.L & B 5.OTHER 8.
3.BUILDING 6. 9.

Financing **7 UNKNOWN.....**

1.CONVENT 4.SELLER 7.UNKNOWN
2.FHA/VA 5.PRIVATE 8.
3.ASSUMED 6.CASH 9.UNKNOWN

Validity **1 ARMS LENGTH**

1.VALID 4.SPLIT 7.RENOVATE
2.RELATED 5.PARTIAL 8.OTHER
3.DISTRESS 6.EXEMPT 9.

Verified **5 PUBLIC RECORD**

1.BUYER 4.AGENT 7.FAMILY
2.SELLER 5.PUB REC 8.OTHER
3.LENDER 6.MLS 9.CONFID

Assessment Record

Year	Land	Buildings	Exempt	Total
2009	180,800	211,100	0	391,900
2010	180,800	211,100	0	391,900
2011	180,800	211,100	0	391,900
2012	180,800	220,000	0	400,800
2013	153,700	187,000	0	340,700
2014	153,700	187,000	0	340,700
2015	153,700	187,000	0	340,700
2016	153,700	187,000	0	340,700
2017	153,700	187,000	0	340,700
2018	153,700	187,000	0	340,700
2019	153,700	187,000	0	340,700
2020	153,700	187,000	0	340,700
2021	153,700	187,000	0	340,700
2022	153,700	187,000	0	340,700

Land Data

Front Foot	Type	Effective Frontage	Effective Depth	Influence Factor	Influence Code
11.REGULAR LOT				%	
12.SECONDARY				%	
13.EXCESS FRONTAG				%	
14.REAR LAND				%	
15.MISCELLANEOUS				%	
				%	
				%	
Square Foot		**Square Feet**			
16.REGULAR LOT				%	
17.SECONDARY LOT				%	
18.EXCESS LAND				%	
19.CONDOMINIUM				%	
20.MISCELLANEOUS				%	
				%	
				%	
Fract. Acre		**Acreage/Sites**			
21.HOUSELOT(FRCT)	21	0.88	100	%	0
22.BASELOT(FRCT)	28	0.32	100	%	0
23.REAR(FRCT)	44	1.00	100	%	0
Acres				%	
24.HOUSELOT				%	
25.BASELOT				%	
26.FRONTAGE 1				%	
27.FRONTAGE 2				%	
28.REAR LAND 1					
29.REAR LAND 2					

Total Acreage 1.20

Influence Codes

1.USE
2.R/W
3.TOPOGRAPHY
4.SIZE
5.ACCESS
6.RESTRICTIONS
7.SHAPE
8.SEMI-IMPROVED
9.FRACTIONAL
Acres
30.REAR LAND 3
31.REAR LAND 4
32.PASTURE
33.CROP
34.HORTICUL I
35.HORTUCUL II
36.ORCHARD
37.SOFTWOOD
38.MIXED WOOD
39.HARDWOOD
40.WASTE
41.GRAVEL PIT
42.MOBILE HOME SI
43.CONDO SITE
44.LOT IMPROVEMEN
45.M H HOOK-UP
46.HOLE/SITE

Blue Hill

Map Lot 002-004 | Account 1823 | Location 539 FALLS BRIDGE RD | Card 1 Of 1 | 9/13/2022

Building Style	**4 CAPE**	
1.CONV.	5.COLONIAL	9.CONDO
2.RANCH	6.SPLIT	10.
3.R RANCH	7.CONTEMP	11.
4.CAPE	8.COTTAGE	12.
Dwelling Units	**1**	
Other Units	**0**	
Stories	**4 ONE & 1/2 STORY**	
1.1	4.1.5	7.3.5
2.2	5.1.75	8.4
3.3	6.2.5	9.
Exterior Walls	**2 VINYL/ALUMINUM**	
1.WOOD	5.SHINGLE	9.OTHER
2.VIN/AL	6.BR/STN	10.
3.COMPOS.	7.SINGLE	11.
4.ASBESTOS	8.CONCRETE	12.
Roof Surface	**1 ASPHALT SHINGLES**	
1.ASPHALT	4.COMPOSIT	7.ROLL
2.SLATE	5.WOOD	8.
3.METAL	6.OTHER	9.
SF Masonry Trim	**0**	
	0	
	0	
Year Built	**1**	
Year Remodeled	**0**	
Foundation	**3 BRICK &/OR STONE**	
1.CONCRETE	4.WOOD	7.
2.C BLOCK	5.SLAB	8.
3.BR/STONE	6.PIERS	9.
Basement	**4 FULL BASEMENT**	
1.1/4 BMT	4.FULL BMT	7.
2.1/2 BMT	5.NONE	8.
3.3/4 BMT	6.	9.NONE
Bsmt Gar # Cars	**0**	
Wet Basement	**2 DAMP BASEMENT**	
1.DRY	4.DIRT FLR	7.
2.DAMP	5.	8.
3.WET	6.	9.

SF Bsmt Living	**0**	
Fin Bsmt Grade	**0 0**	
	0	
Heat Type	**100%**	**5 FORCED WARM AIR**
1.HWBB	5.FWA	9.NO HEAT
2.HWCI	6.GRAVWA	10.
3.H PUMP	7.ELECTRIC	11.
4.RADIANT	8.FL/WALL	12.
Cool Type	**0%**	**9 NONE**
1.REFRIG	4.W&C AIR	7.
2.EVAPOR	5.	8.
3.H PUMP	6.	9.NONE
Kitchen Style	**2 TYPICAL**	
1.MODERN	4.OBSOLETE	7.
2.TYPICAL	5.	8.
3.OLD TYPE	6.	9.NONE
Bath(s) Style	**2 TYPICAL BATH(S)**	
1.MODERN	4.OBSOLETE	7.
2.TYPICAL	5.	8.
3.OLD TYPE	6.	9.NONE
# Rooms	**0**	
# Bedrooms	**0**	
# Full Baths	**3**	
# Half Baths	**0**	
# Addn Fixtures	**0**	
# Fireplaces	**1**	

TRIO

Layout	**1 TYPICAL**	
1.TYPICAL	4.	7.
2.INADEQ	5.	8.
3.	6.	9.
Attic	**9 NONE**	
1.1/4 FIN	4.FULL FIN	7.
2.1/2 FIN	5.FL/STAIR	8.
3.3/4 FIN	6.	9.NONE
Insulation	**1 FULL**	
1.FULL	4.MINIMAL	7.
2.HEAVY	5.	8.
3.CAPPED	6.	9.NONE
Unfinished %	**0%**	
Grade & Factor	**4 B 100%**	
1.E GRADE	4.B GRADE	7.AAA GRAD
2.D GRADE	5.A GRADE	8.M&S PRIC
3.C GRADE	6.AA GRADE	9.SAME
SQFT (Footprint)	**1104**	
Condition	**6 GOOD**	
1.POOR	4.AVG	7.V G
2.FAIR	5.AVG+	8.EXC
3.AVG-	6.GOOD	9.SAME
Phys. % Good	**0%**	
Funct. % Good	**100%**	
Functional Code	**9 NONE**	
1.INCOMP	4.PL/HT	7.
2.OVERBLT	5.DAMAGE/D	8.
3.STYLE	6.	9.NONE
Econ. % Good	**100%**	
Economic Code	**NONE**	
0.None	3.NO POWER	7.
1.LOCATION	4.DAMAGE/D	8.
2.ENCROACH	9.NONE	9.
Entrance Code	**0**	
1.INTERIOR	4.VACANT	7.
2.REFUSAL	5.ESTIMATE	8.
3.INFORMED	6.	9.
Information Code	**0**	
1.OWNER	4.AGENT	7.
2.RELATIVE	5.ESTIMATE	8.
3.TENANT	6.OTHER	9.

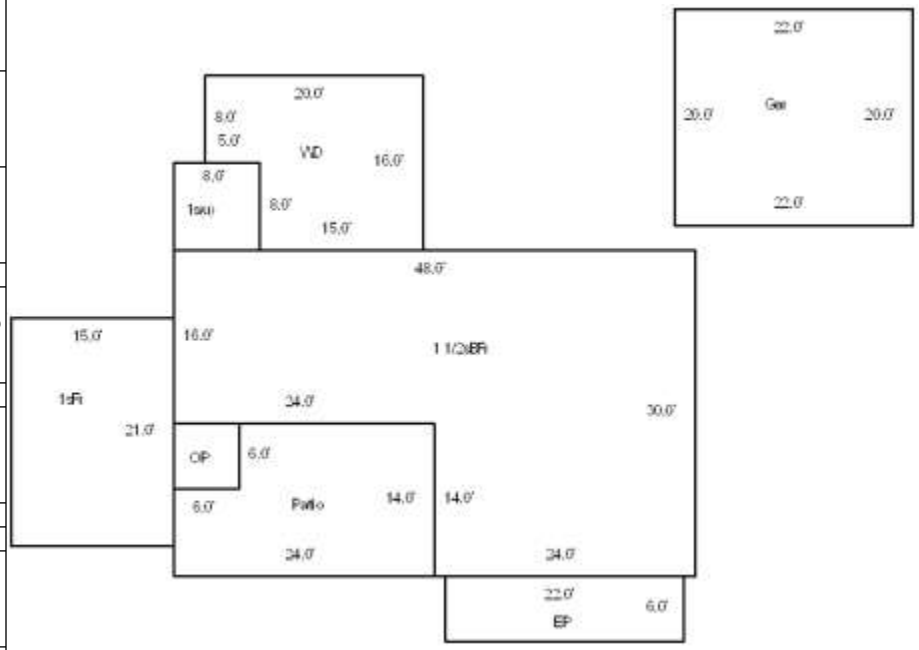

Date Inspected

Additions, Outbuildings & Improvements

Type	Year	Units	Grade	Cond	Phys.	Funct.	Sound Value
22 ENCL	0	132	0 0	0	0 %	0 %	
21 OPEN FRAME	0	36	0 0	0	0 %	0 %	
62 PATIO	0	474	0 0	0	0 %	0 %	
1 ONE STORY	0	315	0 0	0	0 %	0 %	
22 ENCL	0	64	0 0	0	0 %	0 %	
68 DECK	0	280	2 100	0	0 %	0 %	
23 FRAME GARAGE	1995	576	3 100	4	0 %	100 %	
					%	%	
					%	%	
					%	%	

1.ONE STORY FRAM
2.TWO STORY FRAM
3.THREE STORY FR
4.1 & 1/2 STORY
5.1 & 3/4 STORY
6.2 & 1/2 STORY
21.OPEN FRAME POR
22.ENCL PCH/1SFR(
23.FRAME GARAGE
24.FRAME SHED
25.FRAME BAY WIND
26.1SFR OVERHANG
27.UNFIN BASEMENT
28.UNF ATTIC/LOFT
29.FINISHED ATTIC

Map Lot 002-005 Account 1440 Location 529 FALLS BRIDGE RD Card 1 Of 1 9/13/2022

WEEKS, KEN
529 FALLS BRIDGE ROAD
BLUE HILL ME 04614

B2986P220

Property Data

Neighborhood **4 NEIGHBORHOOD 4.**

Tree Growth Year **0**

X Coordinate **0**

Y Coordinate **0**

Zone/Land Use **11 RESIDENTIAL**

Secondary Zone

Topography **2 ROLLING**

1.LEVEL	4.BELOW ST	7.ROUGH
2.ROLLING	5.LOW	8.
3.ABOVE ST	6.SWAMPY	9.

Utilities **5 DUG WELL** **7 SEPTIC**

1.SUMMER	4.DR WELL	7.SEPTIC
2.WATER	5.DUG WELL	8.SPRING
3.SEWER	6.LAKE WTR	9.NONE

Street **1 PAVED**

1.PAVED	4.PROPOSED	7.
2.SEMI IMP	5.	8.
3.GRAVEL	6.	9.NONE

0

SPRINGWORK YEAR **0**

Sale Data

Sale Date

Price

Sale Type

1.LAND	4.MOBILE	7.
2.L & B	5.OTHER	8.
3.BUILDING	6.	9.

Financing

1.CONVENT	4.SELLER	7.UNKNOWN
2.FHA/VA	5.PRIVATE	8.
3.ASSUMED	6.CASH	9.UNKNOWN

Validity

1.VALID	4.SPLIT	7.RENOVATE
2.RELATED	5.PARTIAL	8.OTHER
3.DISTRESS	6.EXEMPT	9.

Verified

1.BUYER	4.AGENT	7.FAMILY
2.SELLER	5.PUB REC	8.OTHER
3.LENDER	6.MLS	9.CONFID

Assessment Record

Year	Land	Buildings	Exempt	Total
2009	274,800	77,900	0	352,700
2010	274,800	77,900	0	352,700
2011	274,800	77,900	0	352,700
2012	274,800	77,900	0	352,700
2013	233,500	66,200	10,000	289,700
2014	233,500	66,200	10,000	289,700
2015	233,500	66,200	10,000	289,700
2016	233,500	66,200	15,000	284,700
2017	233,500	66,200	20,000	279,700
2018	233,500	66,200	20,000	279,700
2019	233,500	66,200	19,600	280,100
2020	233,500	66,200	24,500	275,200
2021	233,500	66,200	24,000	275,700
2022	233,500	66,200	23,500	276,200

Land Data

Front Foot	Type	Effective Frontage	Effective Depth	Influence Factor	Influence Code
11.REGULAR LOT				%	
12.SECONDARY				%	
13.EXCESS FRONTAG				%	
14.REAR LAND				%	
15.MISCELLANEOUS				%	
				%	
				%	
Square Foot		**Square Feet**			
16.REGULAR LOT				%	
17.SECONDARY LOT				%	
18.EXCESS LAND				%	
19.CONDOMINIUM				%	
20.MISCELLANEOUS				%	
				%	
				%	
Fract. Acre		**Acreage/Sites**			
21.HOUSELOT(FRCT)	24	1.00		100 %	0
22.BASELOT(FRCT)	28	5.00		100 %	0
23.REAR(FRCT)	29	31.00		100 %	0
Acres	44	1.00		85 %	8
24.HOUSELOT				%	
25.BASELOT				%	
26.FRONTAGE 1				%	
27.FRONTAGE 2					
28.REAR LAND 1					
29.REAR LAND 2					

Total Acreage 37.00

Influence Codes

1.USE
2.R/W
3.TOPOGRAPHY
4.SIZE
5.ACCESS
6.RESTRICTIONS
7.SHAPE
8.SEMI-IMPROVED
9.FRACTIONAL
Acres
30.REAR LAND 3
31.REAR LAND 4
32.PASTURE
33.CROP
34.HORTICUL I
35.HORTUCUL II
36.ORCHARD
37.SOFTWOOD
38.MIXED WOOD
39.HARDWOOD
40.WASTE
41.GRAVEL PIT
42.MOBILE HOME SI
43.CONDO SITE
44.LOT IMPROVEMEN
45.M H HOOK-UP
46.HOLE/SITE

Inspection Witnessed By:

X Date

No./Date	Description	Date Insp.

Notes:
6/25/2008-N/C- CANOPY STILL THERE

Blue Hill

Blue Hill

Map Lot 002-005 | Account 1440 | Location 529 FALLS BRIDGE RD | Card 1 Of 1 | 9/13/2022

Building Style	**1 CONVENTIONAL**		
1.CONV.	5.COLONIAL	9.CONDO	
2.RANCH	6.SPLIT	10.	
3.R RANCH	7.CONTEMP	11.	
4.CAPE	8.COTTAGE	12.	
Dwelling Units	**1**		
Other Units	**0**		
Stories	**2 TWO STORY**		
1.1	4.1.5	7.3.5	
2.2	5.1.75	8.4	
3.3	6.2.5	9.	
Exterior Walls	**5 SHINGLE**		
1.WOOD	5.SHINGLE	9.OTHER	
2.VIN/AL	6.BR/STN	10.	
3.COMPOS.	7.SINGLE	11.	
4.ASBESTOS	8.CONCRETE	12.	
Roof Surface	**1 ASPHALT SHINGLES**		
1.ASPHALT	4.COMPOSIT	7.ROLL	
2.SLATE	5.WOOD	8.	
3.METAL	6.OTHER	9.	
SF Masonry Trim	**0**		
	0		
	0		
Year Built	**1981**		
Year Remodeled	**0**		
Foundation	**6 PIERS**		
1.CONCRETE	4.WOOD	7.	
2.C BLOCK	5.SLAB	8.	
3.BR/STONE	6.PIERS	9.	
Basement	**9 NO BASEMENT**		
1.1/4 BMT	4.FULL BMT	7.	
2.1/2 BMT	5.NONE	8.	
3.3/4 BMT	6.	9.NONE	
Bsmt Gar # Cars	**0**		
Wet Basement	**9 NO BASEMENT**		
1.DRY	4.DIRT FLR	7.	
2.DAMP	5.	8.	
3.WET	6.	9.	

SF Bsmt Living	**0**		
Fin Bsmt Grade	**0 0**		
	0		
Heat Type	**100%**	**5 FORCED WARM AIR**	
1.HWBB	5.FWA	9.NO HEAT	
2.HWCI	6.GRAVWA	10.	
3.H PUMP	7.ELECTRIC	11.	
4.RADIANT	8.FL/WALL	12.	
Cool Type	**0%**	**9 NONE**	
1.REFRIG	4.W&C AIR	7.	
2.EVAPOR	5.	8.	
3.H PUMP	6.	9.NONE	
Kitchen Style	**2 TYPICAL**		
1.MODERN	4.OBSOLETE	7.	
2.TYPICAL	5.	8.	
3.OLD TYPE	6.	9.NONE	
Bath(s) Style	**2 TYPICAL BATH(S)**		
1.MODERN	4.OBSOLETE	7.	
2.TYPICAL	5.	8.	
3.OLD TYPE	6.	9.NONE	
# Rooms	**0**		
# Bedrooms	**0**		
# Full Baths	**1**		
# Half Baths	**0**		
# Addn Fixtures	**0**		
# Fireplaces	**0**		

TRIO

Layout	**1 TYPICAL**		
1.TYPICAL	4.	7.	
2.INADEQ	5.	8.	
3.	6.	9.	
Attic	**9 NONE**		
1.1/4 FIN	4.FULL FIN	7.	
2.1/2 FIN	5.FL/STAIR	8.	
3.3/4 FIN	6.	9.NONE	
Insulation	**4 MINIMAL**		
1.FULL	4.MINIMAL	7.	
2.HEAVY	5.	8.	
3.CAPPED	6.	9.NONE	
Unfinished %	**20%**		
Grade & Factor	**2 D 90%**		
1.E GRADE	4.B GRADE	7.AAA GRAD	
2.D GRADE	5.A GRADE	8.M&S PRIC	
3.C GRADE	6.AA GRADE	9.SAME	
SQFT (Footprint)	**780**		
Condition	**4 AVERAGE**		
1.POOR	4.AVG	7.V G	
2.FAIR	5.AVG+	8.EXC	
3.AVG-	6.GOOD	9.SAME	
Phys. % Good	**0%**		
Funct. % Good	**75%**		
Functional Code	**3 STYLE**		
1.INCOMP	4.PL/HT	7.	
2.OVERBLT	5.DAMAGE/D	8.	
3.STYLE	6.	9.NONE	
Econ. % Good	**100%**		
Economic Code	**NONE**		
0.None	3.NO POWER	7.	
1.LOCATION	4.DAMAGE/D	8.	
2.ENCROACH	9.NONE	9.	
Entrance Code	**0**		
1.INTERIOR	4.VACANT	7.	
2.REFUSAL	5.ESTIMATE	8.	
3.INFORMED	6.	9.	
Information Code	**0**		
1.OWNER	4.AGENT	7.	
2.RELATIVE	5.ESTIMATE	8.	
3.TENANT	6.OTHER	9.	

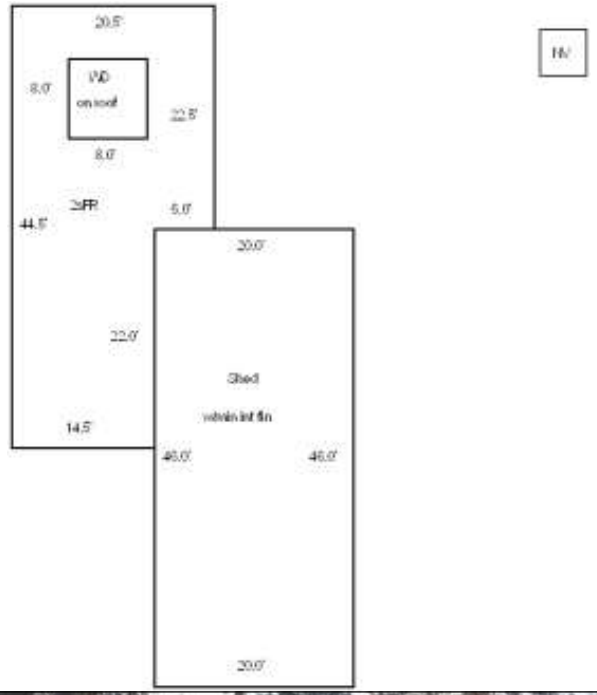

Date Inspected

Additions, Outbuildings & Improvements

Type	Year	Units	Grade	Cond	Phys.	Funct.	Sound Value
76 INTERIOR	0	920	1 100	9	0 %	0 %	
24 FRAME SHED	0	920	3 100	9	0 %	0 %	
68 DECK	2007	64	3 100	4	0 %	100 %	
					%	%	
					%	%	
					%	%	
					%	%	
					%	%	
					%	%	
					%	%	

1.ONE STORY FRAM
2.TWO STORY FRAM
3.THREE STORY FR
4.1 & 1/2 STORY
5.1 & 3/4 STORY
6.2 & 1/2 STORY
21.OPEN FRAME POR
22.ENCL PCH/1SFR(
23.FRAME GARAGE
24.FRAME SHED
25.FRAME BAY WIND
26.1SFR OVERHANG
27.UNFIN BASEMENT
28.UNF ATTIC/LOFT
29.FINISHED ATTIC

Map Lot 002-006 Account 2041 Location LAND-TREE GROWTH Card 1 Of 1 9/13/2022

STOOKEY, NOEL P
STOOKEY, ELIZABETH
PO BOX 822
BLUE HILL ME 04614

B2708P380

Property Data

Neighborhood **21 NEIGHBORHOOD 21.**

Tree Growth Year **0**

X Coordinate **0**

Y Coordinate **0**

Zone/Land Use **48 SHORELAND**

Secondary Zone

Topography **2 ROLLING**

1.LEVEL	4.BELOW ST	7.ROUGH
2.ROLLING	5.LOW	8.
3.ABOVE ST	6.SWAMPY	9.

Utilities **9 NONE**

1.SUMMER	4.DR WELL	7.SEPTIC
2.WATER	5.DUG WELL	8.SPRING
3.SEWER	6.LAKE WTR	9.NONE

Street **1 PAVED**

1.PAVED	4.PROPOSED	7.
2.SEMI IMP	5.	8.
3.GRAVEL	6.	9.NONE

0

SPRINGWORK YEAR **0**

Sale Data

Sale Date

Price

Sale Type

1.LAND	4.MOBILE	7.
2.L & B	5.OTHER	8.
3.BUILDING	6.	9.

Financing

1.CONVENT	4.SELLER	7.UNKNOWN
2.FHA/VA	5.PRIVATE	8.
3.ASSUMED	6.CASH	9.UNKNOWN

Validity

1.VALID	4.SPLIT	7.RENOVATE
2.RELATED	5.PARTIAL	8.OTHER
3.DISTRESS	6.EXEMPT	9.

Verified

1.BUYER	4.AGENT	7.FAMILY
2.SELLER	5.PUB REC	8.OTHER
3.LENDER	6.MLS	9.CONFID

Assessment Record

Year	Land	Buildings	Exempt	Total
2009	10,300	0	0	10,300
2010	10,000	0	0	10,000
2011	10,700	0	0	10,700
2012	10,700	0	0	10,700
2013	9,400	0	0	9,400
2014	10,300	0	0	10,300
2015	10,100	0	0	10,100
2016	11,200	0	0	11,200
2017	11,600	0	0	11,600
2018	11,400	0	0	11,400
2019	10,600	0	0	10,600
2020	10,700	0	0	10,700
2021	9,900	0	0	9,900
2022	9,700	0	0	9,700

Land Data

Front Foot	Type	Effective Frontage	Effective Depth	Influence Factor	Influence Code
11.REGULAR LOT				%	
12.SECONDARY				%	
13.EXCESS FRONTAG				%	
14.REAR LAND				%	
15.MISCELLANEOUS				%	
				%	
				%	
Square Foot		**Square Feet**			
16.REGULAR LOT				%	
17.SECONDARY LOT				%	
18.EXCESS LAND				%	
19.CONDOMINIUM				%	
20.MISCELLANEOUS				%	
				%	
				%	
Fract. Acre		**Acreage/Sites**			
21.HOUSELOT(FRCT)	37	56.00		100 %	0
22.BASELOT(FRCT)	40	1.00		100 %	0
23.REAR(FRCT)	29	2.00		100 %	0
Acres				%	
24.HOUSELOT				%	
25.BASELOT				%	
26.FRONTAGE 1				%	
27.FRONTAGE 2				%	
28.REAR LAND 1				%	
29.REAR LAND 2				%	

Total Acreage 59.00

Influence Codes

1.USE
2.R/W
3.TOPOGRAPHY
4.SIZE
5.ACCESS
6.RESTRICTIONS
7.SHAPE
8.SEMI-IMPROVED
9.FRACTIONAL
Acres
30.REAR LAND 3
31.REAR LAND 4
32.PASTURE
33.CROP
34.HORTICUL I
35.HORTUCUL II
36.ORCHARD
37.SOFTWOOD
38.MIXED WOOD
39.HARDWOOD
40.WASTE
41.GRAVEL PIT
42.MOBILE HOME SI
43.CONDO SITE
44.LOT IMPROVEMEN
45.M H HOOK-UP
46.HOLE/SITE

Inspection Witnessed By:

X Date

No./Date	Description	Date Insp.

Notes:

08 REFILED TREE GROWTH NO ACRE CHANGE

Blue Hill

Blue Hill

Map Lot 002-006 | Account 2041 | Location LAND-TREE GROWTH | Card 1 Of 1 | 9/13/2022

Building Style **0**		
1.CONV.	5.COLONIAL	9.CONDO
2.RANCH	6.SPLIT	10.
3.R RANCH	7.CONTEMP	11.
4.CAPE	8.COTTAGE	12.
Dwelling Units **0**		
Other Units **0**		
Stories **0**		
1.1	4.1.5	7.3.5
2.2	5.1.75	8.4
3.3	6.2.5	9.
Exterior Walls **0**		
1.WOOD	5.SHINGLE	9.OTHER
2.VIN/AL	6.BR/STN	10.
3.COMPOS.	7.SINGLE	11.
4.ASBESTOS	8.CONCRETE	12.
Roof Surface **0**		
1.ASPHALT	4.COMPOSIT	7.ROLL
2.SLATE	5.WOOD	8.
3.METAL	6.OTHER	9.
SF Masonry Trim **0**		
0		
0		
Year Built **0**		
Year Remodeled **0**		
Foundation **0**		
1.CONCRETE	4.WOOD	7.
2.C BLOCK	5.SLAB	8.
3.BR/STONE	6.PIERS	9.
Basement **0**		
1.1/4 BMT	4.FULL BMT	7.
2.1/2 BMT	5.NONE	8.
3.3/4 BMT	6.	9.NONE
Bsmt Gar # Cars **0**		
Wet Basement **0**		
1.DRY	4.DIRT FLR	7.
2.DAMP	5.	8.
3.WET	6.	9.

SF Bsmt Living **0**		
Fin Bsmt Grade **0 0**		
0		
Heat Type **100%** **0**		
1.HWBB	5.FWA	9.NO HEAT
2.HWCI	6.GRAVWA	10.
3.H PUMP	7.ELECTRIC	11.
4.RADIANT	8.FL/WALL	12.
Cool Type **0%** **9 NONE**		
1.REFRIG	4.W&C AIR	7.
2.EVAPOR	5.	8.
3.H PUMP	6.	9.NONE
Kitchen Style **0**		
1.MODERN	4.OBSOLETE	7.
2.TYPICAL	5.	8.
3.OLD TYPE	6.	9.NONE
Bath(s) Style **0**		
1.MODERN	4.OBSOLETE	7.
2.TYPICAL	5.	8.
3.OLD TYPE	6.	9.NONE
# Rooms **0**		
# Bedrooms **0**		
# Full Baths **0**		
# Half Baths **0**		
# Addn Fixtures **0**		
# Fireplaces **0**		

TRIO

Layout **0**		
1.TYPICAL	4.	7.
2.INADEQ	5.	8.
3.	6.	9.
Attic **0**		
1.1/4 FIN	4.FULL FIN	7.
2.1/2 FIN	5.FL/STAIR	8.
3.3/4 FIN	6.	9.NONE
Insulation **0**		
1.FULL	4.MINIMAL	7.
2.HEAVY	5.	8.
3.CAPPED	6.	9.NONE
Unfinished % **0%**		
Grade & Factor **0 0%**		
1.E GRADE	4.B GRADE	7.AAA GRAD
2.D GRADE	5.A GRADE	8.M&S PRIC
3.C GRADE	6.AA GRADE	9.SAME
SQFT (Footprint) **0**		
Condition **0**		
1.POOR	4.AVG	7.V G
2.FAIR	5.AVG+	8.EXC
3.AVG-	6.GOOD	9.SAME
Phys. % Good **0%**		
Funct. % Good **100%**		
Functional Code **9 NONE**		
1.INCOMP	4.PL/HT	7.
2.OVERBLT	5.DAMAGE/D	8.
3.STYLE	6.	9.NONE
Econ. % Good **100%**		
Economic Code **NONE**		
0.None	3.NO POWER	7.
1.LOCATION	4.DAMAGE/D	8.
2.ENCROACH	9.NONE	9.
Entrance Code **0**		
1.INTERIOR	4.VACANT	7.
2.REFUSAL	5.ESTIMATE	8.
3.INFORMED	6.	9.
Information Code **0**		
1.OWNER	4.AGENT	7.
2.RELATIVE	5.ESTIMATE	8.
3.TENANT	6.OTHER	9.

Date Inspected

Additions, Outbuildings & Improvements

Type	Year	Units	Grade	Cond	Phys.	Funct.	Sound Value
					%	%	
					%	%	
					%	%	
					%	%	
					%	%	
					%	%	
					%	%	
					%	%	
					%	%	
					%	%	

1.ONE STORY FRAM
2.TWO STORY FRAM
3.THREE STORY FR
4.1 & 1/2 STORY
5.1 & 3/4 STORY
6.2 & 1/2 STORY
21.OPEN FRAME POR
22.ENCL PCH/1SFR(
23.FRAME GARAGE
24.FRAME SHED
25.FRAME BAY WIND
26.1SFR OVERHANG
27.UNFIN BASEMENT
28.UNF ATTIC/LOFT
29.FINISHED ATTIC

Map Lot 002-006-A | Account 1678 | Location 515 FALLS BRIDGE RD | Card 1 Of 1 | 9/13/2022

GREGORY W. BUSH 2019 LIVING TRUST
GREGORY W. BUSH-TRUSTEE
BLUE HILL ME 04614

B7018P689

Previous Owner
NATURE LINKS, LLC
BUSH, GREGORY
515 FALLS BRIDGE RD
BLUE HILL ME 04614
Sale Date: 4/24/2020

Inspection Witnessed By:

X Date

No./Date	Description	Date Insp.

Notes:

12/5/19 - REV, W/MR. ADJ FDN, NEW PIC.
3/1/19 NAH, ADD NEW GAR & EP, OP GONE
4/20/18 CALL REMOD COMP W/15% OFF FOR STYLE.
3/22/17 W/CONTRACTOR, ADJ FUNC AND COND FOR REMOD (WHEN COMP STYLE DEDUCTION 15%), ADJ LIST
1/5/12-REV-NA- ADD OP

Blue Hill

Property Data

Neighborhood **1 NEIGHBORHOOD 1.**

Tree Growth Year **0**

X Coordinate **0**

Y Coordinate **0**

Zone/Land Use **21 COMMERCIAL USE**

Secondary Zone

Topography **2 ROLLING**

1.LEVEL	4.BELOW ST	7.ROUGH
2.ROLLING	5.LOW	8.
3.ABOVE ST	6.SWAMPY	9.

Utilities **4 DRILLED WELL 7 SEPTIC**

1.SUMMER	4.DR WELL	7.SEPTIC
2.WATER	5.DUG WELL	8.SPRING
3.SEWER	6.LAKE WTR	9.NONE

Street **1 PAVED**

1.PAVED	4.PROPOSED	7.
2.SEMI IMP	5.	8.
3.GRAVEL	6.	9.NONE

0

SPRINGWORK YEAR **0**

Sale Data

Sale Date **4/24/2020**

Price

Sale Type **2 LAND &**

1.LAND	4.MOBILE	7.
2.L & B	5.OTHER	8.
3.BUILDING	6.	9.

Financing **7 UNKNOWN.....**

1.CONVENT	4.SELLER	7.UNKNOWN
2.FHA/VA	5.PRIVATE	8.
3.ASSUMED	6.CASH	9.UNKNOWN

Validity **8 OTHER NON VALID**

1.VALID	4.SPLIT	7.RENOVATE
2.RELATED	5.PARTIAL	8.OTHER
3.DISTRESS	6.EXEMPT	9.

Verified **5 PUBLIC RECORD**

1.BUYER	4.AGENT	7.FAMILY
2.SELLER	5.PUB REC	8.OTHER
3.LENDER	6.MLS	9.CONFID

Assessment Record

Year	Land	Buildings	Exempt	Total
2009	195,200	196,000	13,000	378,200
2010	195,200	196,000	10,000	381,200
2011	195,200	196,000	10,000	381,200
2012	195,200	198,200	10,000	383,400
2013	165,900	168,600	10,000	324,500
2014	165,900	168,600	10,000	324,500
2015	165,900	168,600	10,000	324,500
2016	165,900	168,600	15,000	319,500
2017	165,900	209,100	0	375,000
2018	165,900	236,600	0	402,500
2019	165,900	252,200	0	418,100
2020	165,900	252,200	0	418,100
2021	165,900	252,200	0	418,100
2022	165,900	252,200	0	418,100

Land Data

Front Foot	Type	Effective Frontage	Effective Depth	Influence Factor	Influence Code
11.REGULAR LOT				%	
12.SECONDARY				%	
13.EXCESS FRONTAG				%	
14.REAR LAND				%	
15.MISCELLANEOUS				%	
				%	
				%	
Square Foot		**Square Feet**			
16.REGULAR LOT				%	
17.SECONDARY LOT				%	
18.EXCESS LAND				%	
19.CONDOMINIUM				%	
20.MISCELLANEOUS				%	
				%	
				%	
Fract. Acre		**Acreage/Sites**			
21.HOUSELOT(FRCT)	24	1.00		100 %	0
22.BASELOT(FRCT)	28	1.04		100 %	0
23.REAR(FRCT)	44	1.00		100 %	0
Acres				%	
24.HOUSELOT				%	
25.BASELOT				%	
26.FRONTAGE 1				%	
27.FRONTAGE 2				%	
28.REAR LAND 1					
29.REAR LAND 2					

Total Acreage 2.04

Influence Codes

1.USE
2.R/W
3.TOPOGRAPHY
4.SIZE
5.ACCESS
6.RESTRICTIONS
7.SHAPE
8.SEMI-IMPROVED
9.FRACTIONAL
Acres
30.REAR LAND 3
31.REAR LAND 4
32.PASTURE
33.CROP
34.HORTICUL I
35.HORTUCUL II
36.ORCHARD
37.SOFTWOOD
38.MIXED WOOD
39.HARDWOOD
40.WASTE
41.GRAVEL PIT
42.MOBILE HOME SI
43.CONDO SITE
44.LOT IMPROVEMEN
45.M H HOOK-UP
46.HOLE/SITE

Blue Hill

Map Lot 002-006-A | Account 1678 | Location 515 FALLS BRIDGE RD | Card 1 Of 1 | 9/13/2022

Building Style	**1 CONVENTIONAL**	
1.CONV.	5.COLONIAL	9.CONDO
2.RANCH	6.SPLIT	10.
3.R RANCH	7.CONTEMP	11.
4.CAPE	8.COTTAGE	12.
Dwelling Units	**3**	
Other Units	**0**	
Stories	**3 THREE STORY**	
1.1	4.1.5	7.3.5
2.2	5.1.75	8.4
3.3	6.2.5	9.
Exterior Walls	**5 SHINGLE**	
1.WOOD	5.SHINGLE	9.OTHER
2.VIN/AL	6.BR/STN	10.
3.COMPOS.	7.SINGLE	11.
4.ASBESTOS	8.CONCRETE	12.
Roof Surface	**1 ASPHALT SHINGLES**	
1.ASPHALT	4.COMPOSIT	7.ROLL
2.SLATE	5.WOOD	8.
3.METAL	6.OTHER	9.
SF Masonry Trim	**0**	
	0	
	0	
Year Built	**1975**	
Year Remodeled	**0**	
Foundation	**5 CONCRETE SLAB**	
1.CONCRETE	4.WOOD	7.
2.C BLOCK	5.SLAB	8.
3.BR/STONE	6.PIERS	9.
Basement	**9 NO BASEMENT**	
1.1/4 BMT	4.FULL BMT	7.
2.1/2 BMT	5.NONE	8.
3.3/4 BMT	6.	9.NONE
Bsmt Gar # Cars	**0**	
Wet Basement	**9 NO BASEMENT**	
1.DRY	4.DIRT FLR	7.
2.DAMP	5.	8.
3.WET	6.	9.

SF Bsmt Living	**0**	
Fin Bsmt Grade	**0 0**	
	0	
Heat Type	**100%**	**1 HOT WATER BB**
1.HWBB	5.FWA	9.NO HEAT
2.HWCI	6.GRAVWA	10.
3.H PUMP	7.ELECTRIC	11.
4.RADIANT	8.FL/WALL	12.
Cool Type	**0%**	**9 NONE**
1.REFRIG	4.W&C AIR	7.
2.EVAPOR	5.	8.
3.H PUMP	6.	9.NONE
Kitchen Style	**2 TYPICAL**	
1.MODERN	4.OBSOLETE	7.
2.TYPICAL	5.	8.
3.OLD TYPE	6.	9.NONE
Bath(s) Style	**2 TYPICAL BATH(S)**	
1.MODERN	4.OBSOLETE	7.
2.TYPICAL	5.	8.
3.OLD TYPE	6.	9.NONE
# Rooms	**0**	
# Bedrooms	**0**	
# Full Baths	**5**	
# Half Baths	**1**	
# Addn Fixtures	**0**	
# Fireplaces	**0**	

TRIO

Layout	**1 TYPICAL**	
1.TYPICAL	4.	7.
2.INADEQ	5.	8.
3.	6.	9.
Attic	**4 FULL FINISHED**	
1.1/4 FIN	4.FULL FIN	7.
2.1/2 FIN	5.FL/STAIR	8.
3.3/4 FIN	6.	9.NONE
Insulation	**1 FULL**	
1.FULL	4.MINIMAL	7.
2.HEAVY	5.	8.
3.CAPPED	6.	9.NONE
Unfinished %	**0%**	
Grade & Factor	**2 D 100%**	
1.E GRADE	4.B GRADE	7.AAA GRAD
2.D GRADE	5.A GRADE	8.M&S PRIC
3.C GRADE	6.AA GRADE	9.SAME
SQFT (Footprint)	**2196**	
Condition	**6 GOOD**	
1.POOR	4.AVG	7.V G
2.FAIR	5.AVG+	8.EXC
3.AVG-	6.GOOD	9.SAME
Phys. % Good	**0%**	
Funct. % Good	**85%**	
Functional Code	**3 STYLE**	
1.INCOMP	4.PL/HT	7.
2.OVERBLT	5.DAMAGE/D	8.
3.STYLE	6.	9.NONE
Econ. % Good	**100%**	
Economic Code	**NONE**	
0.None	3.NO POWER	7.
1.LOCATION	4.DAMAGE/D	8.
2.ENCROACH	9.NONE	9.
Entrance Code	**1 INTERIOR INSPECT**	
1.INTERIOR	4.VACANT	7.
2.REFUSAL	5.ESTIMATE	8.
3.INFORMED	6.	9.
Information Code	**1 OWNER**	
1.OWNER	4.AGENT	7.
2.RELATIVE	5.ESTIMATE	8.
3.TENANT	6.OTHER	9.



Date Inspected

Additions, Outbuildings & Improvements

Type	Year	Units	Grade	Cond	Phys.	Funct.	Sound Value
24 FRAME SHED	0				%	%	1,000
22 ENCL	2018	32	3 100	4	0 %	100 %	
23 FRAME GARAGE	2018	672	3 100	4	0 %	100 %	
					%	%	
					%	%	
					%	%	
					%	%	
					%	%	
					%	%	
					%	%	

1.ONE STORY FRAM
2.TWO STORY FRAM
3.THREE STORY FR
4.1 & 1/2 STORY
5.1 & 3/4 STORY
6.2 & 1/2 STORY
21.OPEN FRAME POR
22.ENCL PCH/1SFR(
23.FRAME GARAGE
24.FRAME SHED
25.FRAME BAY WIND
26.1SFR OVERHANG
27.UNFIN BASEMENT
28.UNF ATTIC/LOFT
29.FINISHED ATTIC

Map Lot 002-007 Account 1700 Location 507 FALLS BRIDGE RD Card 1 Of 1 9/13/2022

ROUNTREE, JUDITH N. TRUSTEE OF
507 FALLS BRIDGE RD
BLUE HILL ME 04614

B2902P74

Inspection Witnessed By:

X Date

No./Date	Description	Date Insp.

Notes:

12/5/19 - REV, NAH, ADD SV SHED.
3/7/16 NAH ADJ COND FOR KITCHEN REMOD. UPON ENTRY, 1/4 REV CHANGES NOT MADE.
1/25/16 REV W/MRS @DOOR, REMOVE FIXTURE.

Blue Hill

Property Data

Neighborhood **6 NEIGHBORHOOD 6.**

Tree Growth Year **0**

X Coordinate **0**

Y Coordinate **0**

Zone/Land Use **11 RESIDENTIAL**

Secondary Zone **48 & SHORELAND**

Topography **2 ROLLING**

1.LEVEL	4.BELOW ST	7.ROUGH
2.ROLLING	5.LOW	8.
3.ABOVE ST	6.SWAMPY	9.

Utilities **4 DRILLED WELL 7 SEPTIC**

1.SUMMER	4.DR WELL	7.SEPTIC
2.WATER	5.DUG WELL	8.SPRING
3.SEWER	6.LAKE WTR	9.NONE

Street **1 PAVED**

1.PAVED	4.PROPOSED	7.
2.SEMI IMP	5.	8.
3.GRAVEL	6.	9.NONE

0

SPRINGWORK YEAR **0**

Sale Data

Sale Date **2/01/2000**

Price **215,000**

Sale Type

1.LAND	4.MOBILE	7.
2.L & B	5.OTHER	8.
3.BUILDING	6.	9.

Financing

1.CONVENT	4.SELLER	7.UNKNOWN
2.FHA/VA	5.PRIVATE	8.
3.ASSUMED	6.CASH	9.UNKNOWN

Validity

1.VALID	4.SPLIT	7.RENOVATE
2.RELATED	5.PARTIAL	8.OTHER
3.DISTRESS	6.EXEMPT	9.

Verified

1.BUYER	4.AGENT	7.FAMILY
2.SELLER	5.PUB REC	8.OTHER
3.LENDER	6.MLS	9.CONFID

Assessment Record

Year	Land	Buildings	Exempt	Total
2009	215,000	418,600	0	633,600
2010	215,000	418,600	0	633,600
2011	215,000	418,600	0	633,600
2012	215,000	418,600	0	633,600
2013	182,800	355,800	0	538,600
2014	182,800	355,800	0	538,600
2015	182,800	355,800	0	538,600
2016	182,800	358,200	0	541,000
2017	182,800	358,200	0	541,000
2018	182,800	358,200	0	541,000
2019	182,800	358,200	0	541,000
2020	182,800	358,800	0	541,600
2021	182,800	358,800	0	541,600
2022	182,800	358,800	0	541,600

Land Data

Front Foot

11.REGULAR LOT
12.SECONDARY
13.EXCESS FRONTAG
14.REAR LAND
15.MISCELLANEOUS

Square Foot

16.REGULAR LOT
17.SECONDARY LOT
18.EXCESS LAND
19.CONDOMINIUM
20.MISCELLANEOUS

Fract. Acre

21.HOUSELOT(FRCT)
22.BASELOT(FRCT)
23.REAR(FRCT)

Acres

24.HOUSELOT
25.BASELOT
26.FRONTAGE 1
27.FRONTAGE 2
28.REAR LAND 1
29.REAR LAND 2

Type	Effective Frontage	Effective Depth	Influence Factor	Influence Code
			%	
			%	
			%	
			%	
			%	
			%	
			%	
	Square Feet			
			%	
			%	
			%	
			%	
			%	
			%	
			%	
	Acreage/Sites			
24	1.00		100 %	0
26	0.15		80 %	3
28	5.00		100 %	0
29	25.85		0 %	0
44	1.00		100 %	0
			%	
			%	

Total Acreage 32.00

Influence Codes

1.USE
2.R/W
3.TOPOGRAPHY
4.SIZE
5.ACCESS
6.RESTRICTIONS
7.SHAPE
8.SEMI-IMPROVED
9.FRACTIONAL

Acres

30.REAR LAND 3
31.REAR LAND 4
32.PASTURE
33.CROP
34.HORTICUL I
35.HORTUCUL II
36.ORCHARD
37.SOFTWOOD
38.MIXED WOOD
39.HARDWOOD
40.WASTE
41.GRAVEL PIT
42.MOBILE HOME SI
43.CONDO SITE
44.LOT IMPROVEMEN
45.M H HOOK-UP
46.HOLE/SITE

Blue Hill

Map Lot 002-007 | Account 1700 | Location 507 FALLS BRIDGE RD | Card 1 Of 1 | 9/13/2022

Building Style	**1 CONVENTIONAL**	
1.CONV.	5.COLONIAL	9.CONDO
2.RANCH	6.SPLIT	10.
3.R RANCH	7.CONTEMP	11.
4.CAPE	8.COTTAGE	12.
Dwelling Units	**1**	
Other Units	**0**	
Stories	**2 TWO STORY**	
1.1	4.1.5	7.3.5
2.2	5.1.75	8.4
3.3	6.2.5	9.
Exterior Walls	**1 WOOD SIDING**	
1.WOOD	5.SHINGLE	9.OTHER
2.VIN/AL	6.BR/STN	10.
3.COMPOS.	7.SINGLE	11.
4.ASBESTOS	8.CONCRETE	12.
Roof Surface	**1 ASPHALT SHINGLES**	
1.ASPHALT	4.COMPOSIT	7.ROLL
2.SLATE	5.WOOD	8.
3.METAL	6.OTHER	9.
SF Masonry Trim	**0**	
	0	
	0	
Year Built	**2004**	
Year Remodeled	**0**	
Foundation	**1 CONCRETE**	
1.CONCRETE	4.WOOD	7.
2.C BLOCK	5.SLAB	8.
3.BR/STONE	6.PIERS	9.
Basement	**4 FULL BASEMENT**	
1.1/4 BMT	4.FULL BMT	7.
2.1/2 BMT	5.NONE	8.
3.3/4 BMT	6.	9.NONE
Bsmt Gar # Cars	**0**	
Wet Basement	**1 DRY BASEMENT**	
1.DRY	4.DIRT FLR	7.
2.DAMP	5.	8.
3.WET	6.	9.

SF Bsmt Living	**0**	
Fin Bsmt Grade	**0 0**	
	0	
Heat Type	**100%**	**1 HOT WATER BB**
1.HWBB	5.FWA	9.NO HEAT
2.HWCI	6.GRAVWA	10.
3.H PUMP	7.ELECTRIC	11.
4.RADIANT	8.FL/WALL	12.
Cool Type	**0%**	**9 NONE**
1.REFRIG	4.W&C AIR	7.
2.EVAPOR	5.	8.
3.H PUMP	6.	9.NONE
Kitchen Style	**2 TYPICAL**	
1.MODERN	4.OBSOLETE	7.
2.TYPICAL	5.	8.
3.OLD TYPE	6.	9.NONE
Bath(s) Style	**2 TYPICAL BATH(S)**	
1.MODERN	4.OBSOLETE	7.
2.TYPICAL	5.	8.
3.OLD TYPE	6.	9.NONE
# Rooms	**0**	
# Bedrooms	**4**	
# Full Baths	**3**	
# Half Baths	**1**	
# Addn Fixtures	**0**	
# Fireplaces	**1**	

TRIO

Layout	**1 TYPICAL**	
1.TYPICAL	4.	7.
2.INADEQ	5.	8.
3.	6.	9.
Attic	**2 1/2 FINISHED**	
1.1/4 FIN	4.FULL FIN	7.
2.1/2 FIN	5.FL/STAIR	8.
3.3/4 FIN	6.	9.NONE
Insulation	**1 FULL**	
1.FULL	4.MINIMAL	7.
2.HEAVY	5.	8.
3.CAPPED	6.	9.NONE
Unfinished %	**0%**	
Grade & Factor	**4 B 110%**	
1.E GRADE	4.B GRADE	7.AAA GRAD
2.D GRADE	5.A GRADE	8.M&S PRIC
3.C GRADE	6.AA GRADE	9.SAME
SQFT (Footprint)	**1174**	
Condition	**5 ABOVE AVERAGE**	
1.POOR	4.AVG	7.V G
2.FAIR	5.AVG+	8.EXC
3.AVG-	6.GOOD	9.SAME
Phys. % Good	**0%**	
Funct. % Good	**100%**	
Functional Code	**9 NONE**	
1.INCOMP	4.PL/HT	7.
2.OVERBLT	5.DAMAGE/D	8.
3.STYLE	6.	9.NONE
Econ. % Good	**100%**	
Economic Code	**NONE**	
0.None	3.NO POWER	7.
1.LOCATION	4.DAMAGE/D	8.
2.ENCROACH	9.NONE	9.
Entrance Code	**1 INTERIOR INSPECT**	
1.INTERIOR	4.VACANT	7.
2.REFUSAL	5.ESTIMATE	8.
3.INFORMED	6.	9.
Information Code	**1 OWNER**	
1.OWNER	4.AGENT	7.
2.RELATIVE	5.ESTIMATE	8.
3.TENANT	6.OTHER	9.



Date Inspected

Additions, Outbuildings & Improvements

Type	Year	Units	Grade	Cond	Phys.	Funct.	Sound Value
7 ONE STY BSMT FR	0	30	0 0	0	0 %	0 %	
68 DECK	0	120	0 0	0	0 %	0 %	
68 DECK	0	120	0 0	0	0 %	0 %	
1 ONE STORY	0	168	0 0	0	0 %	0 %	
29 FINISHED ATTIC	0	512	0 0	0	0 %	0 %	
7 ONE STY BSMT FR	0	512	0 0	0	0 %	0 %	
23 FRAME GARAGE	0	504	0 0	0	0 %	0 %	
1 ONE STORY	0	10	0 0	0	0 %	0 %	
24 FRAME SHED	2010				%	%	600
					%	%	

1.ONE STORY FRAM
2.TWO STORY FRAM
3.THREE STORY FR
4.1 & 1/2 STORY
5.1 & 3/4 STORY
6.2 & 1/2 STORY
21.OPEN FRAME POR
22.ENCL PCH/1SFR(
23.FRAME GARAGE
24.FRAME SHED
25.FRAME BAY WIND
26.1SFR OVERHANG
27.UNFIN BASEMENT
28.UNF ATTIC/LOFT
29.FINISHED ATTIC

Map Lot 002-008 | Account 880 | Location 499 FALLS BRIDGE RD | Card 1 Of 1 | 9/13/2022

THE HANCOCK FAMILY TRUST
GAIL HOCOTT HANCOCK (TRUSTEE)
7 RIVERWAY, APT 1206
HOUSTON TX 77056

B3525P178 B6892P738

Previous Owner
HANCOCK, TARRANT
5473 BRIAR DR.

HOUSTON TX 77056

Inspection Witnessed By:

X Date

No./Date	Description	Date Insp.

Notes:

12/5/19 - REV, NAH, ADD PATIO NPA.
6/25/2008-W/Mr.-New addition, exterior remod- adjust condition
1/5/12-REV-VAC-ADD PATIO, REV NOTE HSE +GAR@ "C20%)

Blue Hill

Property Data

Neighborhood **6 NEIGHBORHOOD 6.**

Tree Growth Year **0**

X Coordinate **0**

Y Coordinate **0**

Zone/Land Use **11 RESIDENTIAL**

Secondary Zone

Topography **2 ROLLING**

1.LEVEL	4.BELOW ST	7.ROUGH
2.ROLLING	5.LOW	8.
3.ABOVE ST	6.SWAMPY	9.

Utilities **4 DRILLED WELL 7 SEPTIC**

1.SUMMER	4.DR WELL	7.SEPTIC
2.WATER	5.DUG WELL	8.SPRING
3.SEWER	6.LAKE WTR	9.NONE

Street **1 PAVED**

1.PAVED	4.PROPOSED	7.
2.SEMI IMP	5.	8.
3.GRAVEL	6.	9.NONE

0

SPRINGWORK YEAR **0**

Sale Data

Sale Date

Price

Sale Type

1.LAND	4.MOBILE	7.
2.L & B	5.OTHER	8.
3.BUILDING	6.	9.

Financing

1.CONVENT	4.SELLER	7.UNKNOWN
2.FHA/VA	5.PRIVATE	8.
3.ASSUMED	6.CASH	9.UNKNOWN

Validity

1.VALID	4.SPLIT	7.RENOVATE
2.RELATED	5.PARTIAL	8.OTHER
3.DISTRESS	6.EXEMPT	9.

Verified

1.BUYER	4.AGENT	7.FAMILY
2.SELLER	5.PUB REC	8.OTHER
3.LENDER	6.MLS	9.CONFID

Assessment Record

Year	Land	Buildings	Exempt	Total
2009	138,700	161,700	0	300,400
2010	138,700	161,700	0	300,400
2011	138,700	161,700	0	300,400
2012	138,700	161,700	0	300,400
2013	117,900	137,500	0	255,400
2014	117,900	137,500	0	255,400
2015	117,900	137,500	0	255,400
2016	117,900	137,500	0	255,400
2017	117,900	137,500	0	255,400
2018	117,900	137,500	0	255,400
2019	117,900	137,500	0	255,400
2020	117,900	140,100	0	258,000
2021	117,900	140,100	0	258,000
2022	117,900	140,100	0	258,000

Land Data

Front Foot	Type	Effective Frontage	Effective Depth	Influence Factor	Influence Code
11.REGULAR LOT				%	
12.SECONDARY				%	
13.EXCESS FRONTAG				%	
14.REAR LAND				%	
15.MISCELLANEOUS				%	
				%	
				%	
Square Foot		**Square Feet**			
16.REGULAR LOT				%	
17.SECONDARY LOT				%	
18.EXCESS LAND				%	
19.CONDOMINIUM				%	
20.MISCELLANEOUS				%	
				%	
				%	
Fract. Acre		**Acreage/Sites**			
21.HOUSELOT(FRCT)	21	0.50	100	%	0
22.BASELOT(FRCT)	44	1.00	100	%	0
23.REAR(FRCT)				%	
Acres				%	
24.HOUSELOT				%	
25.BASELOT				%	
26.FRONTAGE 1				%	
27.FRONTAGE 2				%	
28.REAR LAND 1				%	
29.REAR LAND 2				%	

Total Acreage 0.50

Influence Codes

1.USE
2.R/W
3.TOPOGRAPHY
4.SIZE
5.ACCESS
6.RESTRICTIONS
7.SHAPE
8.SEMI-IMPROVED
9.FRACTIONAL
Acres
30.REAR LAND 3
31.REAR LAND 4
32.PASTURE
33.CROP
34.HORTICUL I
35.HORTUCUL II
36.ORCHARD
37.SOFTWOOD
38.MIXED WOOD
39.HARDWOOD
40.WASTE
41.GRAVEL PIT
42.MOBILE HOME SI
43.CONDO SITE
44.LOT IMPROVEMEN
45.M H HOOK-UP
46.HOLE/SITE

Blue Hill

Map Lot 002-008 | Account 880 | Location 499 FALLS BRIDGE RD | Card 1 Of 1 | 9/13/2022

Building Style	**1 CONVENTIONAL**		
1.CONV.	5.COLONIAL	9.CONDO	
2.RANCH	6.SPLIT	10.	
3.R RANCH	7.CONTEMP	11.	
4.CAPE	8.COTTAGE	12.	
Dwelling Units	**1**		
Other Units	**0**		
Stories	**1 ONE STORY**		
1.1	4.1.5	7.3.5	
2.2	5.1.75	8.4	
3.3	6.2.5	9.	
Exterior Walls	**5 SHINGLE**		
1.WOOD	5.SHINGLE	9.OTHER	
2.VIN/AL	6.BR/STN	10.	
3.COMPOS.	7.SINGLE	11.	
4.ASBESTOS	8.CONCRETE	12.	
Roof Surface	**1 ASPHALT SHINGLES**		
1.ASPHALT	4.COMPOSIT	7.ROLL	
2.SLATE	5.WOOD	8.	
3.METAL	6.OTHER	9.	
SF Masonry Trim	**0**		
	0		
	0		
Year Built	**1950**		
Year Remodeled	**0**		
Foundation	**1 CONCRETE**		
1.CONCRETE	4.WOOD	7.	
2.C BLOCK	5.SLAB	8.	
3.BR/STONE	6.PIERS	9.	
Basement	**4 FULL BASEMENT**		
1.1/4 BMT	4.FULL BMT	7.	
2.1/2 BMT	5.NONE	8.	
3.3/4 BMT	6.	9.NONE	
Bsmt Gar # Cars	**0**		
Wet Basement	**1 DRY BASEMENT**		
1.DRY	4.DIRT FLR	7.	
2.DAMP	5.	8.	
3.WET	6.	9.	

SF Bsmt Living	**0**		
Fin Bsmt Grade	**0 0**		
	0		
Heat Type	**100%**	**5 FORCED WARM AIR**	
1.HWBB	5.FWA	9.NO HEAT	
2.HWCI	6.GRAVWA	10.	
3.H PUMP	7.ELECTRIC	11.	
4.RADIANT	8.FL/WALL	12.	
Cool Type	**0%**	**9 NONE**	
1.REFRIG	4.W&C AIR	7.	
2.EVAPOR	5.	8.	
3.H PUMP	6.	9.NONE	
Kitchen Style	**2 TYPICAL**		
1.MODERN	4.OBSOLETE	7.	
2.TYPICAL	5.	8.	
3.OLD TYPE	6.	9.NONE	
Bath(s) Style	**2 TYPICAL BATH(S)**		
1.MODERN	4.OBSOLETE	7.	
2.TYPICAL	5.	8.	
3.OLD TYPE	6.	9.NONE	
# Rooms	**0**		
# Bedrooms	**0**		
# Full Baths	**2**		
# Half Baths	**0**		
# Addn Fixtures	**0**		
# Fireplaces	**0**		

TRIO

Layout	**1 TYPICAL**		
1.TYPICAL	4.	7.	
2.INADEQ	5.	8.	
3.	6.	9.	
Attic	**4 FULL FINISHED**		
1.1/4 FIN	4.FULL FIN	7.	
2.1/2 FIN	5.FL/STAIR	8.	
3.3/4 FIN	6.	9.NONE	
Insulation	**1 FULL**		
1.FULL	4.MINIMAL	7.	
2.HEAVY	5.	8.	
3.CAPPED	6.	9.NONE	
Unfinished %	**0%**		
Grade & Factor	**3 C 100%**		
1.E GRADE	4.B GRADE	7.AAA GRAD	
2.D GRADE	5.A GRADE	8.M&S PRIC	
3.C GRADE	6.AA GRADE	9.SAME	
SQFT (Footprint)	**858**		
Condition	**6 GOOD**		
1.POOR	4.AVG	7.V G	
2.FAIR	5.AVG+	8.EXC	
3.AVG-	6.GOOD	9.SAME	
Phys. % Good	**0%**		
Funct. % Good	**100%**		
Functional Code	**9 NONE**		
1.INCOMP	4.PL/HT	7.	
2.OVERBLT	5.DAMAGE/D	8.	
3.STYLE	6.	9.NONE	
Econ. % Good	**100%**		
Economic Code	**NONE**		
0.None	3.NO POWER	7.	
1.LOCATION	4.DAMAGE/D	8.	
2.ENCROACH	9.NONE	9.	
Entrance Code	**1 INTERIOR INSPECT**		
1.INTERIOR	4.VACANT	7.	
2.REFUSAL	5.ESTIMATE	8.	
3.INFORMED	6.	9.	
Information Code	**1 OWNER**		
1.OWNER	4.AGENT	7.	
2.RELATIVE	5.ESTIMATE	8.	
3.TENANT	6.OTHER	9.	

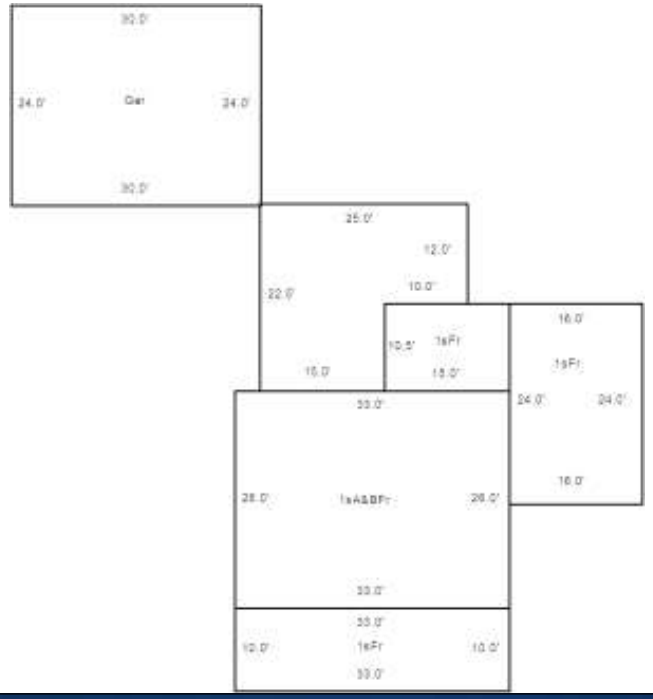

Date Inspected

Additions, Outbuildings & Improvements

Type	Year	Units	Grade	Cond	Phys.	Funct.	Sound Value
1 ONE STORY	0	330	0 0	0	0 %	0 %	
1 ONE STORY	0	158	0 0	0	0 %	0 %	
23 FRAME GARAGE	1975	720	3 100	4	0 %	100 %	
1 ONE STORY	2007	384	9 100	4	0 %	100 %	
62 PATIO	2000	458	2 90	4	0 %	100 %	
					%	%	
					%	%	
					%	%	
					%	%	
					%	%	

1.ONE STORY FRAM
2.TWO STORY FRAM
3.THREE STORY FR
4.1 & 1/2 STORY
5.1 & 3/4 STORY
6.2 & 1/2 STORY
21.OPEN FRAME POR
22.ENCL PCH/1SFR(
23.FRAME GARAGE
24.FRAME SHED
25.FRAME BAY WIND
26.1SFR OVERHANG
27.UNFIN BASEMENT
28.UNF ATTIC/LOFT
29.FINISHED ATTIC

Map Lot 002-009 | Account 2088 | Location 495 FALLS BRIDGE RD | Card 1 Of 1 | 9/13/2022

SOUTH BLUE HILL BAPTIST CHURCH
PO BOX 613
BLUE HILL ME 04614

Property Data

Neighborhood **4 NEIGHBORHOOD 4.**

Tree Growth Year **0**

X Coordinate **0**

Y Coordinate **0**

Zone/Land Use **11 RESIDENTIAL**

Secondary Zone

Topography **2 ROLLING**

1.LEVEL	4.BELOW ST	7.ROUGH
2.ROLLING	5.LOW	8.
3.ABOVE ST	6.SWAMPY	9.

Utilities **4 DRILLED WELL 7 SEPTIC**

1.SUMMER	4.DR WELL	7.SEPTIC
2.WATER	5.DUG WELL	8.SPRING
3.SEWER	6.LAKE WTR	9.NONE

Street **1 PAVED**

1.PAVED	4.PROPOSED	7.
2.SEMI IMP	5.	8.
3.GRAVEL	6.	9.NONE

0

SPRINGWORK YEAR **0**

Sale Data

Sale Date

Price

Sale Type

1.LAND	4.MOBILE	7.
2.L & B	5.OTHER	8.
3.BUILDING	6.	9.

Financing

1.CONVENT	4.SELLER	7.UNKNOWN
2.FHA/VA	5.PRIVATE	8.
3.ASSUMED	6.CASH	9.UNKNOWN

Validity

1.VALID	4.SPLIT	7.RENOVATE
2.RELATED	5.PARTIAL	8.OTHER
3.DISTRESS	6.EXEMPT	9.

Verified

1.BUYER	4.AGENT	7.FAMILY
2.SELLER	5.PUB REC	8.OTHER
3.LENDER	6.MLS	9.CONFID

Assessment Record

Year	Land	Buildings	Exempt	Total
2009	193,000	134,700	327,700	0
2010	193,000	134,700	327,700	0
2011	193,000	134,700	327,700	0
2012	193,000	134,700	327,700	0
2013	164,100	114,700	278,800	0
2014	164,100	114,700	278,800	0
2015	164,100	114,700	278,800	0
2016	164,100	114,700	278,800	0
2017	164,100	114,700	278,800	0
2018	164,100	114,700	278,800	0
2019	164,100	114,700	278,800	0
2020	164,100	114,700	278,800	0
2021	164,100	114,700	278,800	0
2022	164,100	114,700	278,800	0

Land Data

Front Foot	Type	Effective Frontage	Effective Depth	Influence Factor	Influence Code
11.REGULAR LOT				%	
12.SECONDARY				%	
13.EXCESS FRONTAG				%	
14.REAR LAND				%	
15.MISCELLANEOUS				%	
				%	
				%	
Square Foot		**Square Feet**			
16.REGULAR LOT				%	
17.SECONDARY LOT				%	
18.EXCESS LAND				%	
19.CONDOMINIUM				%	
20.MISCELLANEOUS				%	
				%	
				%	
Fract. Acre		**Acreage/Sites**			
21.HOUSELOT(FRCT)	25	1.00		100 %	0
22.BASELOT(FRCT)	28	0.60		100 %	0
23.REAR(FRCT)	44	1.00		100 %	0
Acres				%	
24.HOUSELOT				%	
25.BASELOT				%	
26.FRONTAGE 1				%	
27.FRONTAGE 2				%	
28.REAR LAND 1					
29.REAR LAND 2					

Total Acreage 1.60

Influence Codes

1.USE
2.R/W
3.TOPOGRAPHY
4.SIZE
5.ACCESS
6.RESTRICTIONS
7.SHAPE
8.SEMI-IMPROVED
9.FRACTIONAL
Acres
30.REAR LAND 3
31.REAR LAND 4
32.PASTURE
33.CROP
34.HORTICUL I
35.HORTUCUL II
36.ORCHARD
37.SOFTWOOD
38.MIXED WOOD
39.HARDWOOD
40.WASTE
41.GRAVEL PIT
42.MOBILE HOME SI
43.CONDO SITE
44.LOT IMPROVEMEN
45.M H HOOK-UP
46.HOLE/SITE

Inspection Witnessed By:

X Date

No./Date	Description	Date Insp.

Notes:
12/5/19 - REV, SK SHED.

Blue Hill

Blue Hill

Map Lot 002-009 | Account 2088 | Location 495 FALLS BRIDGE RD | Card 1 Of 1 | 9/13/2022

Building Style	**1 CONVENTIONAL**	
1.CONV.	5.COLONIAL	9.CONDO
2.RANCH	6.SPLIT	10.
3.R RANCH	7.CONTEMP	11.
4.CAPE	8.COTTAGE	12.
Dwelling Units	**0**	
Other Units	**1**	
Stories	**1 ONE STORY**	
1.1	4.1.5	7.3.5
2.2	5.1.75	8.4
3.3	6.2.5	9.
Exterior Walls	**2 VINYL/ALUMINUM**	
1.WOOD	5.SHINGLE	9.OTHER
2.VIN/AL	6.BR/STN	10.
3.COMPOS.	7.SINGLE	11.
4.ASBESTOS	8.CONCRETE	12.
Roof Surface	**1 ASPHALT SHINGLES**	
1.ASPHALT	4.COMPOSIT	7.ROLL
2.SLATE	5.WOOD	8.
3.METAL	6.OTHER	9.
SF Masonry Trim	**0**	
	0	
	0	
Year Built	**1**	
Year Remodeled	**0**	
Foundation	**3 BRICK &/OR STONE**	
1.CONCRETE	4.WOOD	7.
2.C BLOCK	5.SLAB	8.
3.BR/STONE	6.PIERS	9.
Basement	**9 NO BASEMENT**	
1.1/4 BMT	4.FULL BMT	7.
2.1/2 BMT	5.NONE	8.
3.3/4 BMT	6.	9.NONE
Bsmt Gar # Cars	**0**	
Wet Basement	**9 NO BASEMENT**	
1.DRY	4.DIRT FLR	7.
2.DAMP	5.	8.
3.WET	6.	9.

SF Bsmt Living	**0**	
Fin Bsmt Grade	**0 0**	
	0	
Heat Type	**100%**	**5 FORCED WARM AIR**
1.HWBB	5.FWA	9.NO HEAT
2.HWCI	6.GRAVWA	10.
3.H PUMP	7.ELECTRIC	11.
4.RADIANT	8.FL/WALL	12.
Cool Type	**0%**	**9 NONE**
1.REFRIG	4.W&C AIR	7.
2.EVAPOR	5.	8.
3.H PUMP	6.	9.NONE
Kitchen Style	**2 TYPICAL**	
1.MODERN	4.OBSOLETE	7.
2.TYPICAL	5.	8.
3.OLD TYPE	6.	9.NONE
Bath(s) Style	**2 TYPICAL BATH(S)**	
1.MODERN	4.OBSOLETE	7.
2.TYPICAL	5.	8.
3.OLD TYPE	6.	9.NONE
# Rooms	**0**	
# Bedrooms	**0**	
# Full Baths	**0**	
# Half Baths	**1**	
# Addn Fixtures	**0**	
# Fireplaces	**0**	

TRIO

Layout	**1 TYPICAL**	
1.TYPICAL	4.	7.
2.INADEQ	5.	8.
3.	6.	9.
Attic	**9 NONE**	
1.1/4 FIN	4.FULL FIN	7.
2.1/2 FIN	5.FL/STAIR	8.
3.3/4 FIN	6.	9.NONE
Insulation	**1 FULL**	
1.FULL	4.MINIMAL	7.
2.HEAVY	5.	8.
3.CAPPED	6.	9.NONE
Unfinished %	**0%**	
Grade & Factor	**4 B 100%**	
1.E GRADE	4.B GRADE	7.AAA GRAD
2.D GRADE	5.A GRADE	8.M&S PRIC
3.C GRADE	6.AA GRADE	9.SAME
SQFT (Footprint)	**1969**	
Condition	**4 AVERAGE**	
1.POOR	4.AVG	7.V G
2.FAIR	5.AVG+	8.EXC
3.AVG-	6.GOOD	9.SAME
Phys. % Good	**0%**	
Funct. % Good	**100%**	
Functional Code	**9 NONE**	
1.INCOMP	4.PL/HT	7.
2.OVERBLT	5.DAMAGE/D	8.
3.STYLE	6.	9.NONE
Econ. % Good	**100%**	
Economic Code	**NONE**	
0.None	3.NO POWER	7.
1.LOCATION	4.DAMAGE/D	8.
2.ENCROACH	9.NONE	9.
Entrance Code	**5 ESTIMATED**	
1.INTERIOR	4.VACANT	7.
2.REFUSAL	5.ESTIMATE	8.
3.INFORMED	6.	9.
Information Code	**5 ESTIMATE**	
1.OWNER	4.AGENT	7.
2.RELATIVE	5.ESTIMATE	8.
3.TENANT	6.OTHER	9.

Date Inspected

Additions, Outbuildings & Improvements

Type	Year	Units	Grade	Cond	Phys.	Funct.	Sound Value
24 FRAME SHED	0				%	%	1,200
					%	%	
					%	%	
					%	%	
					%	%	
					%	%	
					%	%	
					%	%	
					%	%	
					%	%	

1.ONE STORY FRAM
2.TWO STORY FRAM
3.THREE STORY FR
4.1 & 1/2 STORY
5.1 & 3/4 STORY
6.2 & 1/2 STORY
21.OPEN FRAME POR
22.ENCL PCH/1SFR(
23.FRAME GARAGE
24.FRAME SHED
25.FRAME BAY WIND
26.1SFR OVERHANG
27.UNFIN BASEMENT
28.UNF ATTIC/LOFT
29.FINISHED ATTIC

Map Lot 002-010 Account 289 Location 467 FALLS BRIDGE RD Card 1 Of 1 9/13/2022

BROWN, RONALD
BAYLERAN, BAYLERAN, JANET
467 FALLS BRIDGE RD.
BLUE HILL ME 04614

B2053P83

Inspection Witnessed By:

X Date

No./Date	Description	Date Insp.

Notes:

12/5/19 - REV, NAH, DEL BARN.
1/25/16 - REV, NAH, ADJ FDN TO B/S, REMOVE SHED, ADJ GAR TO 1 1/2s & SK IT
4/14/15 - NAH, N/C
3/25/14 - NAH, N/C.
1/5/12-REV-NAH-REMOVE GAR, REPLACE W NEW LARGER GAR, REV NOTE WD

Blue Hill

Property Data

Neighborhood **6 NEIGHBORHOOD 6.**

Tree Growth Year **0**

X Coordinate **0**

Y Coordinate **0**

Zone/Land Use **11 RESIDENTIAL**

Secondary Zone

Topography **2 ROLLING**

1.LEVEL	4.BELOW ST	7.ROUGH
2.ROLLING	5.LOW	8.
3.ABOVE ST	6.SWAMPY	9.

Utilities **4 DRILLED WELL 7 SEPTIC**

1.SUMMER	4.DR WELL	7.SEPTIC
2.WATER	5.DUG WELL	8.SPRING
3.SEWER	6.LAKE WTR	9.NONE

Street **1 PAVED**

1.PAVED	4.PROPOSED	7.
2.SEMI IMP	5.	8.
3.GRAVEL	6.	9.NONE

0

SPRINGWORK YEAR **0**

Sale Data

Sale Date

Price

Sale Type

1.LAND	4.MOBILE	7.
2.L & B	5.OTHER	8.
3.BUILDING	6.	9.

Financing

1.CONVENT	4.SELLER	7.UNKNOWN
2.FHA/VA	5.PRIVATE	8.
3.ASSUMED	6.CASH	9.UNKNOWN

Validity

1.VALID	4.SPLIT	7.RENOVATE
2.RELATED	5.PARTIAL	8.OTHER
3.DISTRESS	6.EXEMPT	9.

Verified

1.BUYER	4.AGENT	7.FAMILY
2.SELLER	5.PUB REC	8.OTHER
3.LENDER	6.MLS	9.CONFID

Assessment Record

Year	Land	Buildings	Exempt	Total
2009	196,500	248,100	13,000	431,600
2010	196,500	248,100	10,000	434,600
2011	196,500	248,100	10,000	434,600
2012	196,500	273,100	10,000	459,600
2013	167,000	232,100	10,000	389,100
2014	167,000	232,100	10,000	389,100
2015	167,000	232,100	10,000	389,100
2016	167,000	232,300	15,000	384,300
2017	167,000	232,300	20,000	379,300
2018	167,000	232,300	20,000	379,300
2019	167,000	232,300	19,600	379,700
2020	167,000	225,600	24,500	368,100
2021	167,000	225,600	24,000	368,600
2022	167,000	225,600	23,500	369,100

Land Data

Front Foot	Type	Effective Frontage	Effective Depth	Influence Factor	Influence Code
11.REGULAR LOT				%	
12.SECONDARY				%	
13.EXCESS FRONTAG				%	
14.REAR LAND				%	
15.MISCELLANEOUS				%	
				%	
				%	
Square Foot		**Square Feet**			
16.REGULAR LOT				%	
17.SECONDARY LOT				%	
18.EXCESS LAND				%	
19.CONDOMINIUM				%	
20.MISCELLANEOUS				%	
				%	
				%	
Fract. Acre		**Acreage/Sites**			
21.HOUSELOT(FRCT)	24	1.00		100 %	0
22.BASELOT(FRCT)	28	1.30		100 %	0
23.REAR(FRCT)	44	1.00		100 %	0
Acres				%	
24.HOUSELOT				%	
25.BASELOT				%	
26.FRONTAGE 1				%	
27.FRONTAGE 2				%	
28.REAR LAND 1					
29.REAR LAND 2					

Total Acreage 2.30

Influence Codes

1.USE
2.R/W
3.TOPOGRAPHY
4.SIZE
5.ACCESS
6.RESTRICTIONS
7.SHAPE
8.SEMI-IMPROVED
9.FRACTIONAL
Acres
30.REAR LAND 3
31.REAR LAND 4
32.PASTURE
33.CROP
34.HORTICUL I
35.HORTUCUL II
36.ORCHARD
37.SOFTWOOD
38.MIXED WOOD
39.HARDWOOD
40.WASTE
41.GRAVEL PIT
42.MOBILE HOME SI
43.CONDO SITE
44.LOT IMPROVEMEN
45.M H HOOK-UP
46.HOLE/SITE

Blue Hill

Map Lot 002-010 | Account 289 | Location 467 FALLS BRIDGE RD | Card 1 Of 1 | 9/13/2022

Building Style	**4 CAPE**	
1.CONV.	5.COLONIAL	9.CONDO
2.RANCH	6.SPLIT	10.
3.R RANCH	7.CONTEMP	11.
4.CAPE	8.COTTAGE	12.
Dwelling Units	**1**	
Other Units	**0**	
Stories	**4 ONE & 1/2 STORY**	
1.1	4.1.5	7.3.5
2.2	5.1.75	8.4
3.3	6.2.5	9.
Exterior Walls	**1 WOOD SIDING**	
1.WOOD	5.SHINGLE	9.OTHER
2.VIN/AL	6.BR/STN	10.
3.COMPOS.	7.SINGLE	11.
4.ASBESTOS	8.CONCRETE	12.
Roof Surface	**1 ASPHALT SHINGLES**	
1.ASPHALT	4.COMPOSIT	7.ROLL
2.SLATE	5.WOOD	8.
3.METAL	6.OTHER	9.
SF Masonry Trim	**0**	
	0	
	0	
Year Built	**1988**	
Year Remodeled	**1988**	
Foundation	**3 BRICK &/OR STONE**	
1.CONCRETE	4.WOOD	7.
2.C BLOCK	5.SLAB	8.
3.BR/STONE	6.PIERS	9.
Basement	**4 FULL BASEMENT**	
1.1/4 BMT	4.FULL BMT	7.
2.1/2 BMT	5.NONE	8.
3.3/4 BMT	6.	9.NONE
Bsmt Gar # Cars	**0**	
Wet Basement	**1 DRY BASEMENT**	
1.DRY	4.DIRT FLR	7.
2.DAMP	5.	8.
3.WET	6.	9.

SF Bsmt Living	**0**	
Fin Bsmt Grade	**0 0**	
	0	
Heat Type	**100%**	**5 FORCED WARM AIR**
1.HWBB	5.FWA	9.NO HEAT
2.HWCI	6.GRAVWA	10.
3.H PUMP	7.ELECTRIC	11.
4.RADIANT	8.FL/WALL	12.
Cool Type	**0%**	**9 NONE**
1.REFRIG	4.W&C AIR	7.
2.EVAPOR	5.	8.
3.H PUMP	6.	9.NONE
Kitchen Style	**2 TYPICAL**	
1.MODERN	4.OBSOLETE	7.
2.TYPICAL	5.	8.
3.OLD TYPE	6.	9.NONE
Bath(s) Style	**2 TYPICAL BATH(S)**	
1.MODERN	4.OBSOLETE	7.
2.TYPICAL	5.	8.
3.OLD TYPE	6.	9.NONE
# Rooms	**0**	
# Bedrooms	**0**	
# Full Baths	**2**	
# Half Baths	**0**	
# Addn Fixtures	**0**	
# Fireplaces	**1**	

TRIO

Layout	**1 TYPICAL**	
1.TYPICAL	4.	7.
2.INADEQ	5.	8.
3.	6.	9.
Attic	**9 NONE**	
1.1/4 FIN	4.FULL FIN	7.
2.1/2 FIN	5.FL/STAIR	8.
3.3/4 FIN	6.	9.NONE
Insulation	**1 FULL**	
1.FULL	4.MINIMAL	7.
2.HEAVY	5.	8.
3.CAPPED	6.	9.NONE
Unfinished %	**0%**	
Grade & Factor	**4 B 110%**	
1.E GRADE	4.B GRADE	7.AAA GRAD
2.D GRADE	5.A GRADE	8.M&S PRIC
3.C GRADE	6.AA GRADE	9.SAME
SQFT (Footprint)	**816**	
Condition	**4 AVERAGE**	
1.POOR	4.AVG	7.V G
2.FAIR	5.AVG+	8.EXC
3.AVG-	6.GOOD	9.SAME
Phys. % Good	**0%**	
Funct. % Good	**100%**	
Functional Code	**9 NONE**	
1.INCOMP	4.PL/HT	7.
2.OVERBLT	5.DAMAGE/D	8.
3.STYLE	6.	9.NONE
Econ. % Good	**100%**	
Economic Code	**NONE**	
0.None	3.NO POWER	7.
1.LOCATION	4.DAMAGE/D	8.
2.ENCROACH	9.NONE	9.
Entrance Code	**1 INTERIOR INSPECT**	
1.INTERIOR	4.VACANT	7.
2.REFUSAL	5.ESTIMATE	8.
3.INFORMED	6.	9.
Information Code	**1 OWNER**	
1.OWNER	4.AGENT	7.
2.RELATIVE	5.ESTIMATE	8.
3.TENANT	6.OTHER	9.



Date Inspected

Additions, Outbuildings & Improvements

Type	Year	Units	Grade	Cond	Phys.	Funct.	Sound Value
21 OPEN FRAME	0	144	0 0	0	0 %	0 %	
1 ONE STORY	0	198	0 0	0	0 %	0 %	
29 FINISHED ATTIC	0	349	0 0	0	0 %	0 %	
1 ONE STORY	0	349	0 0	0	0 %	0 %	
68 DECK	0	426	0 0	0	0 %	0 %	
72 1 1/2S GARAGE	2011	768	4 100	4	0 %	100 %	
					%	%	
					%	%	
					%	%	
					%	%	

1.ONE STORY FRAM
2.TWO STORY FRAM
3.THREE STORY FR
4.1 & 1/2 STORY
5.1 & 3/4 STORY
6.2 & 1/2 STORY
21.OPEN FRAME POR
22.ENCL PCH/1SFR(
23.FRAME GARAGE
24.FRAME SHED
25.FRAME BAY WIND
26.1SFR OVERHANG
27.UNFIN BASEMENT
28.UNF ATTIC/LOFT
29.FINISHED ATTIC

Map Lot 002-010-1 Account 547 Location 477 FALLS BRIDGE RD Card 1 Of 1 9/13/2022

DODD, DONALD
DODD, BEVERLY
PO BOX 477
BLUE HILL ME 04614

B1879P616

Property Data

Neighborhood **6 NEIGHBORHOOD 6.**

Tree Growth Year **0**

X Coordinate **0**

Y Coordinate **0**

Zone/Land Use **11 RESIDENTIAL**

Secondary Zone

Topography **2 ROLLING**

1.LEVEL	4.BELOW ST	7.ROUGH
2.ROLLING	5.LOW	8.
3.ABOVE ST	6.SWAMPY	9.

Utilities **4 DRILLED WELL 7 SEPTIC**

1.SUMMER	4.DR WELL	7.SEPTIC
2.WATER	5.DUG WELL	8.SPRING
3.SEWER	6.LAKE WTR	9.NONE

Street **1 PAVED**

1.PAVED	4.PROPOSED	7.
2.SEMI IMP	5.	8.
3.GRAVEL	6.	9.NONE

0

SPRINGWORK YEAR **0**

Sale Data

Sale Date

Price

Sale Type

1.LAND	4.MOBILE	7.
2.L & B	5.OTHER	8.
3.BUILDING	6.	9.

Financing

1.CONVENT	4.SELLER	7.UNKNOWN
2.FHA/VA	5.PRIVATE	8.
3.ASSUMED	6.CASH	9.UNKNOWN

Validity

1.VALID	4.SPLIT	7.RENOVATE
2.RELATED	5.PARTIAL	8.OTHER
3.DISTRESS	6.EXEMPT	9.

Verified

1.BUYER	4.AGENT	7.FAMILY
2.SELLER	5.PUB REC	8.OTHER
3.LENDER	6.MLS	9.CONFID

Assessment Record

Year	Land	Buildings	Exempt	Total
2009	195,000	234,100	13,000	416,100
2010	195,000	234,100	10,000	419,100
2011	195,000	234,100	10,000	419,100
2012	195,000	234,100	10,000	419,100
2013	165,800	199,000	10,000	354,800
2014	165,800	199,000	10,000	354,800
2015	165,800	199,000	10,000	354,800
2016	165,800	199,000	15,000	349,800
2017	165,800	199,000	20,000	344,800
2018	165,800	199,000	20,000	344,800
2019	165,800	199,000	19,600	345,200
2020	165,800	199,000	24,500	340,300
2021	165,800	199,000	24,000	340,800
2022	165,800	199,000	23,500	341,300

Land Data

Front Foot	Type	Effective Frontage	Effective Depth	Influence Factor	Influence Code
11.REGULAR LOT				%	
12.SECONDARY				%	
13.EXCESS FRONTAG				%	
14.REAR LAND				%	
15.MISCELLANEOUS				%	
				%	
				%	
Square Foot		**Square Feet**			
16.REGULAR LOT				%	
17.SECONDARY LOT				%	
18.EXCESS LAND				%	
19.CONDOMINIUM				%	
20.MISCELLANEOUS				%	
				%	
				%	
Fract. Acre		**Acreage/Sites**			
21.HOUSELOT(FRCT)	24	1.00		100 %	0
22.BASELOT(FRCT)	28	1.00		100 %	0
23.REAR(FRCT)	44	1.00		100 %	0
Acres				%	
24.HOUSELOT				%	
25.BASELOT				%	
26.FRONTAGE 1				%	
27.FRONTAGE 2				%	
28.REAR LAND 1					
29.REAR LAND 2					

Total Acreage 2.00

Influence Codes

1.USE
2.R/W
3.TOPOGRAPHY
4.SIZE
5.ACCESS
6.RESTRICTIONS
7.SHAPE
8.SEMI-IMPROVED
9.FRACTIONAL
Acres
30.REAR LAND 3
31.REAR LAND 4
32.PASTURE
33.CROP
34.HORTICUL I
35.HORTUCUL II
36.ORCHARD
37.SOFTWOOD
38.MIXED WOOD
39.HARDWOOD
40.WASTE
41.GRAVEL PIT
42.MOBILE HOME SI
43.CONDO SITE
44.LOT IMPROVEMEN
45.M H HOOK-UP
46.HOLE/SITE

Inspection Witnessed By:

X Date

No./Date	Description	Date Insp.

Notes:

Blue Hill

Blue Hill

Map Lot 002-010-1 | Account 547 | Location 477 FALLS BRIDGE RD | Card 1 Of 1 | 9/13/2022

Building Style	**4 CAPE**	
1.CONV.	5.COLONIAL	9.CONDO
2.RANCH	6.SPLIT	10.
3.R RANCH	7.CONTEMP	11.
4.CAPE	8.COTTAGE	12.
Dwelling Units	**1**	
Other Units	**0**	
Stories	**4 ONE & 1/2 STORY**	
1.1	4.1.5	7.3.5
2.2	5.1.75	8.4
3.3	6.2.5	9.
Exterior Walls	**1 WOOD SIDING**	
1.WOOD	5.SHINGLE	9.OTHER
2.VIN/AL	6.BR/STN	10.
3.COMPOS.	7.SINGLE	11.
4.ASBESTOS	8.CONCRETE	12.
Roof Surface	**1 ASPHALT SHINGLES**	
1.ASPHALT	4.COMPOSIT	7.ROLL
2.SLATE	5.WOOD	8.
3.METAL	6.OTHER	9.
SF Masonry Trim	**0**	
	0	
	0	
Year Built	**1995**	
Year Remodeled	**0**	
Foundation	**1 CONCRETE**	
1.CONCRETE	4.WOOD	7.
2.C BLOCK	5.SLAB	8.
3.BR/STONE	6.PIERS	9.
Basement	**9 NO BASEMENT**	
1.1/4 BMT	4.FULL BMT	7.
2.1/2 BMT	5.NONE	8.
3.3/4 BMT	6.	9.NONE
Bsmt Gar # Cars	**0**	
Wet Basement	**9 NO BASEMENT**	
1.DRY	4.DIRT FLR	7.
2.DAMP	5.	8.
3.WET	6.	9.

SF Bsmt Living	**0**	
Fin Bsmt Grade	**0 0**	
	0	
Heat Type	**100%**	**1 HOT WATER BB**
1.HWBB	5.FWA	9.NO HEAT
2.HWCI	6.GRAVWA	10.
3.H PUMP	7.ELECTRIC	11.
4.RADIANT	8.FL/WALL	12.
Cool Type	**0%**	**9 NONE**
1.REFRIG	4.W&C AIR	7.
2.EVAPOR	5.	8.
3.H PUMP	6.	9.NONE
Kitchen Style	**2 TYPICAL**	
1.MODERN	4.OBSOLETE	7.
2.TYPICAL	5.	8.
3.OLD TYPE	6.	9.NONE
Bath(s) Style	**2 TYPICAL BATH(S)**	
1.MODERN	4.OBSOLETE	7.
2.TYPICAL	5.	8.
3.OLD TYPE	6.	9.NONE
# Rooms	**0**	
# Bedrooms	**0**	
# Full Baths	**2**	
# Half Baths	**0**	
# Addn Fixtures	**0**	
# Fireplaces	**1**	

Layout	**1 TYPICAL**	
1.TYPICAL	4.	7.
2.INADEQ	5.	8.
3.	6.	9.
Attic	**9 NONE**	
1.1/4 FIN	4.FULL FIN	7.
2.1/2 FIN	5.FL/STAIR	8.
3.3/4 FIN	6.	9.NONE
Insulation	**1 FULL**	
1.FULL	4.MINIMAL	7.
2.HEAVY	5.	8.
3.CAPPED	6.	9.NONE
Unfinished %	**0%**	
Grade & Factor	**4 B 100%**	
1.E GRADE	4.B GRADE	7.AAA GRAD
2.D GRADE	5.A GRADE	8.M&S PRIC
3.C GRADE	6.AA GRADE	9.SAME
SQFT (Footprint)	**1248**	
Condition	**4 AVERAGE**	
1.POOR	4.AVG	7.V G
2.FAIR	5.AVG+	8.EXC
3.AVG-	6.GOOD	9.SAME
Phys. % Good	**0%**	
Funct. % Good	**100%**	
Functional Code	**9 NONE**	
1.INCOMP	4.PL/HT	7.
2.OVERBLT	5.DAMAGE/D	8.
3.STYLE	6.	9.NONE
Econ. % Good	**100%**	
Economic Code	**NONE**	
0.None	3.NO POWER	7.
1.LOCATION	4.DAMAGE/D	8.
2.ENCROACH	9.NONE	9.
Entrance Code	**1 INTERIOR INSPECT**	
1.INTERIOR	4.VACANT	7.
2.REFUSAL	5.ESTIMATE	8.
3.INFORMED	6.	9.
Information Code	**1 OWNER**	
1.OWNER	4.AGENT	7.
2.RELATIVE	5.ESTIMATE	8.
3.TENANT	6.OTHER	9.



Date Inspected

Additions, Outbuildings & Improvements

Type	Year	Units	Grade	Cond	Phys.	Funct.	Sound Value
68 DECK	2001	192	0 0	0	0 %	0 %	
21 OPEN FRAME	2001	192	0 0	0	0 %	0 %	
1 ONE STORY	0	48	0 0	0	0 %	0 %	
72 1 1/2S GARAGE	0	600	0 0	0	0 %	0 %	
68 DECK	1995	48	2 100	4	0 %	100 %	
24 FRAME SHED	2001	180	3 100	4	0 %	75 %	
					%	%	
					%	%	
					%	%	
					%	%	

1.ONE STORY FRAM
2.TWO STORY FRAM
3.THREE STORY FR
4.1 & 1/2 STORY
5.1 & 3/4 STORY
6.2 & 1/2 STORY
21.OPEN FRAME POR
22.ENCL PCH/1SFR(
23.FRAME GARAGE
24.FRAME SHED
25.FRAME BAY WIND
26.1SFR OVERHANG
27.UNFIN BASEMENT
28.UNF ATTIC/LOFT
29.FINISHED ATTIC

Map Lot 002-011 | Account 348 | Location 479 FALLS BRIDGE RD | Card 1 Of 1 | 9/13/2022

MORRISON, ANGUS D
125 GROVE ST
BANGOR ME 04401

B6941P148

Previous Owner
CARL, SUSAN
22 CHESTNUT ST.

POTSDAM NY 13676
Sale Date: 2/08/2019

Inspection Witnessed By:

X Date

No./Date	Description	Date Insp.

Notes:

4/24/20 w/ANGUS ON PHONE, NO WELL,SEPTIC OR ELECRICITY ON PROPERTY, COMPOST TOILET, CARRY IN WATER & ONLY GRAY WATER HOLDING TANK, REMOVE L.I.'S
3/6/20-NAH. 1sFR COMPLETE. PHOTO
'20 ADJ T.G ACREAGE PER NEW APP
'19 SPLIT 13.48 AC & HSE STAYS LOT 11, 12.69AC RETAINED TO NEW LOT 11-A
3/1/19 NAH, WD DONE, 1sFr MORE DONE STILL INC
4/20/18 NAH ADD GAR AND INC WD AND ADDN.
Blue Hill
1/25/16 REV NAH, CALL COMP, +MVR, ADJ HEAT, SIDING

Property Data

Neighborhood	2 NEIGHBORHOOD 2.	
Tree Growth Year	2005	
X Coordinate	0	
Y Coordinate	0	
Zone/Land Use	11 RESIDENTIAL	
Secondary Zone		
Topography	2 ROLLING	
1.LEVEL	4.BELOW ST	7.ROUGH
2.ROLLING	5.LOW	8.
3.ABOVE ST	6.SWAMPY	9.
Utilities	9 NONE	9 NONE
1.SUMMER	4.DR WELL	7.SEPTIC
2.WATER	5.DUG WELL	8.SPRING
3.SEWER	6.LAKE WTR	9.NONE
Street	1 PAVED	
1.PAVED	4.PROPOSED	7.
2.SEMI IMP	5.	8.
3.GRAVEL	6.	9.NONE
		0
SPRINGWORK YEAR	0	

Sale Data

Sale Date	2/08/2019	
Price		
Sale Type	2 LAND &	
1.LAND	4.MOBILE	7.
2.L & B	5.OTHER	8.
3.BUILDING	6.	9.
Financing	9 UNKNOWN	
1.CONVENT	4.SELLER	7.UNKNOWN
2.FHA/VA	5.PRIVATE	8.
3.ASSUMED	6.CASH	9.UNKNOWN
Validity	2 RELATED PARTIES	
1.VALID	4.SPLIT	7.RENOVATE
2.RELATED	5.PARTIAL	8.OTHER
3.DISTRESS	6.EXEMPT	9.
Verified	5 PUBLIC RECORD	
1.BUYER	4.AGENT	7.FAMILY
2.SELLER	5.PUB REC	8.OTHER
3.LENDER	6.MLS	9.CONFID

Assessment Record

Year	Land	Buildings	Exempt	Total
2009	47,500	0	0	47,500
2010	47,400	0	0	47,400
2011	47,800	0	0	47,800
2012	47,700	0	0	47,700
2013	40,800	0	0	40,800
2014	41,400	0	0	41,400
2015	40,200	18,600	0	58,800
2016	67,300	57,500	0	124,800
2017	67,500	57,500	0	125,000
2018	67,400	82,400	0	149,800
2019	65,400	86,800	0	152,200
2020	52,700	87,600	0	140,300
2021	52,500	87,600	0	140,100
2022	52,500	87,600	0	140,100

Land Data

Front Foot	Type	Effective Frontage	Effective Depth	Influence Factor	Influence Code
11.REGULAR LOT				%	
12.SECONDARY				%	
13.EXCESS FRONTAG				%	
14.REAR LAND				%	
15.MISCELLANEOUS				%	
				%	
				%	
Square Foot		**Square Feet**			
16.REGULAR LOT				%	
17.SECONDARY LOT				%	
18.EXCESS LAND				%	
19.CONDOMINIUM				%	
20.MISCELLANEOUS				%	
				%	
				%	
Fract. Acre		**Acreage/Sites**			
21.HOUSELOT(FRCT)	24	1.00		100 %	0
22.BASELOT(FRCT)	37	9.48		100 %	0
23.REAR(FRCT)	38	3.00		100 %	0
Acres				%	
24.HOUSELOT				%	
25.BASELOT				%	
26.FRONTAGE 1				%	
27.FRONTAGE 2				%	
28.REAR LAND 1				%	
29.REAR LAND 2				%	

Total Acreage 13.48

Influence Codes

1.USE
2.R/W
3.TOPOGRAPHY
4.SIZE
5.ACCESS
6.RESTRICTIONS
7.SHAPE
8.SEMI-IMPROVED
9.FRACTIONAL
Acres
30.REAR LAND 3
31.REAR LAND 4
32.PASTURE
33.CROP
34.HORTICUL I
35.HORTUCUL II
36.ORCHARD
37.SOFTWOOD
38.MIXED WOOD
39.HARDWOOD
40.WASTE
41.GRAVEL PIT
42.MOBILE HOME SI
43.CONDO SITE
44.LOT IMPROVEMEN
45.M H HOOK-UP
46.HOLE/SITE

Blue Hill

Map Lot 002-011 | Account 348 | Location 479 FALLS BRIDGE RD | Card 1 Of 1 | 9/13/2022

Building Style	**4 CAPE**	
1.CONV.	5.COLONIAL	9.CONDO
2.RANCH	6.SPLIT	10.
3.R RANCH	7.CONTEMP	11.
4.CAPE	8.COTTAGE	12.
Dwelling Units	**1**	
Other Units	**0**	
Stories	**1 ONE STORY**	
1.1	4.1.5	7.3.5
2.2	5.1.75	8.4
3.3	6.2.5	9.
Exterior Walls	**2 VINYL/ALUMINUM**	
1.WOOD	5.SHINGLE	9.OTHER
2.VIN/AL	6.BR/STN	10.
3.COMPOS.	7.SINGLE	11.
4.ASBESTOS	8.CONCRETE	12.
Roof Surface	**3 METAL**	
1.ASPHALT	4.COMPOSIT	7.ROLL
2.SLATE	5.WOOD	8.
3.METAL	6.OTHER	9.
SF Masonry Trim	**0**	
	0	
	0	
Year Built	**2015**	
Year Remodeled	**0**	
Foundation	**5 CONCRETE SLAB**	
1.CONCRETE	4.WOOD	7.
2.C BLOCK	5.SLAB	8.
3.BR/STONE	6.PIERS	9.
Basement	**9 NO BASEMENT**	
1.1/4 BMT	4.FULL BMT	7.
2.1/2 BMT	5.NONE	8.
3.3/4 BMT	6.	9.NONE
Bsmt Gar # Cars	**0**	
Wet Basement	**9 NO BASEMENT**	
1.DRY	4.DIRT FLR	7.
2.DAMP	5.	8.
3.WET	6.	9.

SF Bsmt Living	**0**	
Fin Bsmt Grade	**0 0**	
	0	
Heat Type	**100%**	**8 FLOOR/WALL UNIT**
1.HWBB	5.FWA	9.NO HEAT
2.HWCI	6.GRAVWA	10.
3.H PUMP	7.ELECTRIC	11.
4.RADIANT	8.FL/WALL	12.
Cool Type	**0%**	**9 NONE**
1.REFRIG	4.W&C AIR	7.
2.EVAPOR	5.	8.
3.H PUMP	6.	9.NONE
Kitchen Style	**2 TYPICAL**	
1.MODERN	4.OBSOLETE	7.
2.TYPICAL	5.	8.
3.OLD TYPE	6.	9.NONE
Bath(s) Style	**2 TYPICAL BATH(S)**	
1.MODERN	4.OBSOLETE	7.
2.TYPICAL	5.	8.
3.OLD TYPE	6.	9.NONE
# Rooms	**0**	
# Bedrooms	**0**	
# Full Baths	**1**	
# Half Baths	**0**	
# Addn Fixtures	**0**	
# Fireplaces	**0**	

TRIO

Layout	**1 TYPICAL**	
1.TYPICAL	4.	7.
2.INADEQ	5.	8.
3.	6.	9.
Attic	**1 1/4 FINISHED**	
1.1/4 FIN	4.FULL FIN	7.
2.1/2 FIN	5.FL/STAIR	8.
3.3/4 FIN	6.	9.NONE
Insulation	**9 NONE**	
1.FULL	4.MINIMAL	7.
2.HEAVY	5.	8.
3.CAPPED	6.	9.NONE
Unfinished %	**0%**	
Grade & Factor	**2 D 100%**	
1.E GRADE	4.B GRADE	7.AAA GRAD
2.D GRADE	5.A GRADE	8.M&S PRIC
3.C GRADE	6.AA GRADE	9.SAME
SQFT (Footprint)	**640**	
Condition	**4 AVERAGE**	
1.POOR	4.AVG	7.V G
2.FAIR	5.AVG+	8.EXC
3.AVG-	6.GOOD	9.SAME
Phys. % Good	**0%**	
Funct. % Good	**100%**	
Functional Code	**9 NONE**	
1.INCOMP	4.PL/HT	7.
2.OVERBLT	5.DAMAGE/D	8.
3.STYLE	6.	9.NONE
Econ. % Good	**100%**	
Economic Code	**NONE**	
0.None	3.NO POWER	7.
1.LOCATION	4.DAMAGE/D	8.
2.ENCROACH	9.NONE	9.
Entrance Code	**0**	
1.INTERIOR	4.VACANT	7.
2.REFUSAL	5.ESTIMATE	8.
3.INFORMED	6.	9.
Information Code	**0**	
1.OWNER	4.AGENT	7.
2.RELATIVE	5.ESTIMATE	8.
3.TENANT	6.OTHER	9.

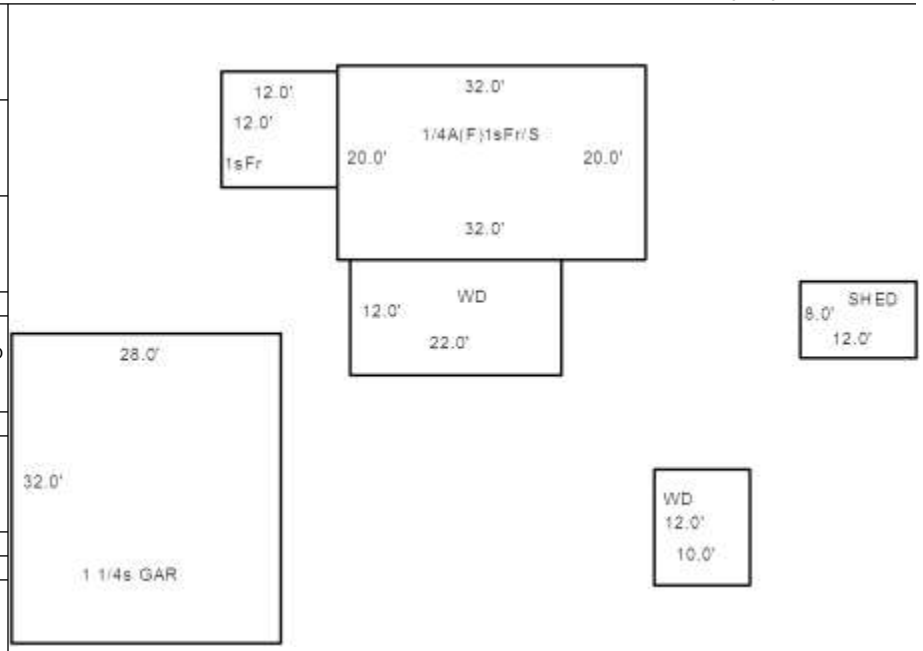

Date Inspected

Additions, Outbuildings & Improvements

Type	Year	Units	Grade	Cond	Phys.	Funct.	Sound Value
68 DECK	0	120	2 100	4	0 %	100 %	
24 FRAME SHED	0				%	%	500
1 ONE STORY	2018	144	9 100	4	0 %	100 %	
68 DECK	2018	264	4 100	4	0 %	100 %	
58 1 1/4S GARAGE	2018	896	3 100	4	0 %	100 %	
					%	%	
					%	%	
					%	%	
					%	%	
					%	%	

1.ONE STORY FRAM
2.TWO STORY FRAM
3.THREE STORY FR
4.1 & 1/2 STORY
5.1 & 3/4 STORY
6.2 & 1/2 STORY
21.OPEN FRAME POR
22.ENCL PCH/1SFR(
23.FRAME GARAGE
24.FRAME SHED
25.FRAME BAY WIND
26.1SFR OVERHANG
27.UNFIN BASEMENT
28.UNF ATTIC/LOFT
29.FINISHED ATTIC

Map Lot 002-011-A | Account 1479 | Location FALLS BRIDGE RD | Card 1 Of 1 | 9/13/2022

MORRISON, JOHN G
1111 WEST HIGHLAND ACRES ROAD
BISMARCK ND 58501

B7024P25

Previous Owner
CARL, SUSAN
22 CHESTNUT ST.

POTSDAM NY 13676
Sale Date: 2/08/2019

Inspection Witnessed By:

X Date

No./Date	Description	Date Insp.

Notes:

'22 NEW OWNER REFILED & ADOPTED EXISTING TG PLAN N/C TO ACRES '20 ADJUST T.G. ACREAGE PER NEW APP FOR LOT 11 AFTER SPLIT '19 NEW LOT CREATED FROM REMAINDER OF SPLIT OF LOT 11

Blue Hill

Property Data

Neighborhood	**2 NEIGHBORHOOD 2.**		
Tree Growth Year	**0**		
X Coordinate		**0**	
Y Coordinate		**0**	
Zone/Land Use	**11 RESIDENTIAL**		
Secondary Zone			
Topography		**2 ROLLING**	
1.LEVEL	4.BELOW ST	7.ROUGH	
2.ROLLING	5.LOW	8.	
3.ABOVE ST	6.SWAMPY	9.	
Utilities	**9 NONE**	**9 NONE**	
1.SUMMER	4.DR WELL	7.SEPTIC	
2.WATER	5.DUG WELL	8.SPRING	
3.SEWER	6.LAKE WTR	9.NONE	
Street	**1 PAVED**		
1.PAVED	4.PROPOSED	7.	
2.SEMI IMP	5.	8.	
3.GRAVEL	6.	9.NONE	
		0	
SPRINGWORK YEAR		**0**	

Sale Data

Sale Date		**2/08/2019**	
Price			
Sale Type	**1 LAND ONLY**		
1.LAND	4.MOBILE	7.	
2.L & B	5.OTHER	8.	
3.BUILDING	6.	9.	
Financing	**9 UNKNOWN**		
1.CONVENT	4.SELLER	7.UNKNOWN	
2.FHA/VA	5.PRIVATE	8.	
3.ASSUMED	6.CASH	9.UNKNOWN	
Validity	**2 RELATED PARTIES**		
1.VALID	4.SPLIT	7.RENOVATE	
2.RELATED	5.PARTIAL	8.OTHER	
3.DISTRESS	6.EXEMPT	9.	
Verified	**5 PUBLIC RECORD**		
1.BUYER	4.AGENT	7.FAMILY	
2.SELLER	5.PUB REC	8.OTHER	
3.LENDER	6.MLS	9.CONFID	

Assessment Record

Year	Land	Buildings	Exempt	Total
2019	1,600	0	0	1,600
2020	1,700	0	0	1,700
2021	1,500	0	0	1,500
2022	1,400	0	0	1,400

Land Data

Front Foot	Type	Effective Frontage	Effective Depth	Influence Factor	Influence Code
11.REGULAR LOT				%	
12.SECONDARY				%	
13.EXCESS FRONTAG				%	
14.REAR LAND				%	
15.MISCELLANEOUS				%	
				%	
				%	
Square Foot		**Square Feet**			
16.REGULAR LOT				%	
17.SECONDARY LOT				%	
18.EXCESS LAND				%	
19.CONDOMINIUM				%	
20.MISCELLANEOUS				%	
				%	
				%	
Fract. Acre		**Acreage/Sites**			
21.HOUSELOT(FRCT)	37	11.70		100 %	0
22.BASELOT(FRCT)	38	1.00		100 %	0
23.REAR(FRCT)				%	
Acres				%	
24.HOUSELOT				%	
25.BASELOT				%	
26.FRONTAGE 1				%	
27.FRONTAGE 2				%	
28.REAR LAND 1				%	
29.REAR LAND 2				%	

Total Acreage 12.70

Influence Codes

1.USE
2.R/W
3.TOPOGRAPHY
4.SIZE
5.ACCESS
6.RESTRICTIONS
7.SHAPE
8.SEMI-IMPROVED
9.FRACTIONAL
Acres
30.REAR LAND 3
31.REAR LAND 4
32.PASTURE
33.CROP
34.HORTICUL I
35.HORTUCUL II
36.ORCHARD
37.SOFTWOOD
38.MIXED WOOD
39.HARDWOOD
40.WASTE
41.GRAVEL PIT
42.MOBILE HOME SI
43.CONDO SITE
44.LOT IMPROVEMEN
45.M H HOOK-UP
46.HOLE/SITE

Blue Hill

Map Lot 002-011-A | Account 1479 | Location FALLS BRIDGE RD | Card 1 Of 1 | 9/13/2022

Building Style		
1.CONV.	5.COLONIAL	9.CONDO
2.RANCH	6.SPLIT	10.
3.R RANCH	7.CONTEMP	11.
4.CAPE	8.COTTAGE	12.
Dwelling Units		
Other Units		
Stories		
1.1	4.1.5	7.3.5
2.2	5.1.75	8.4
3.3	6.2.5	9.
Exterior Walls		
1.WOOD	5.SHINGLE	9.OTHER
2.VIN/AL	6.BR/STN	10.
3.COMPOS.	7.SINGLE	11.
4.ASBESTOS	8.CONCRETE	12.
Roof Surface		
1.ASPHALT	4.COMPOSIT	7.ROLL
2.SLATE	5.WOOD	8.
3.METAL	6.OTHER	9.
SF Masonry Trim		
Year Built		
Year Remodeled		
Foundation		
1.CONCRETE	4.WOOD	7.
2.C BLOCK	5.SLAB	8.
3.BR/STONE	6.PIERS	9.
Basement		
1.1/4 BMT	4.FULL BMT	7.
2.1/2 BMT	5.NONE	8.
3.3/4 BMT	6.	9.NONE
Bsmt Gar # Cars		
Wet Basement		
1.DRY	4.DIRT FLR	7.
2.DAMP	5.	8.
3.WET	6.	9.

SF Bsmt Living		
Fin Bsmt Grade		
Heat Type		
1.HWBB	5.FWA	9.NO HEAT
2.HWCI	6.GRAVWA	10.
3.H PUMP	7.ELECTRIC	11.
4.RADIANT	8.FL/WALL	12.
Cool Type		
1.REFRIG	4.W&C AIR	7.
2.EVAPOR	5.	8.
3.H PUMP	6.	9.NONE
Kitchen Style		
1.MODERN	4.OBSOLETE	7.
2.TYPICAL	5.	8.
3.OLD TYPE	6.	9.NONE
Bath(s) Style		
1.MODERN	4.OBSOLETE	7.
2.TYPICAL	5.	8.
3.OLD TYPE	6.	9.NONE
# Rooms		
# Bedrooms		
# Full Baths		
# Half Baths		
# Addn Fixtures		
# Fireplaces		

TRIO

Layout		
1.TYPICAL	4.	7.
2.INADEQ	5.	8.
3.	6.	9.
Attic		
1.1/4 FIN	4.FULL FIN	7.
2.1/2 FIN	5.FL/STAIR	8.
3.3/4 FIN	6.	9.NONE
Insulation		
1.FULL	4.MINIMAL	7.
2.HEAVY	5.	8.
3.CAPPED	6.	9.NONE
Unfinished %		
Grade & Factor		
1.E GRADE	4.B GRADE	7.AAA GRAD
2.D GRADE	5.A GRADE	8.M&S PRIC
3.C GRADE	6.AA GRADE	9.SAME
SQFT (Footprint)		
Condition		
1.POOR	4.AVG	7.V G
2.FAIR	5.AVG+	8.EXC
3.AVG-	6.GOOD	9.SAME
Phys. % Good		
Funct. % Good		
Functional Code		
1.INCOMP	4.PL/HT	7.
2.OVERBLT	5.DAMAGE/D	8.
3.STYLE	6.	9.NONE
Econ. % Good		
Economic Code		
0.None	3.NO POWER	7.
1.LOCATION	4.DAMAGE/D	8.
2.ENCROACH	9.NONE	9.
Entrance Code **0**		
1.INTERIOR	4.VACANT	7.
2.REFUSAL	5.ESTIMATE	8.
3.INFORMED	6.	9.
Information Code **0**		
1.OWNER	4.AGENT	7.
2.RELATIVE	5.ESTIMATE	8.
3.TENANT	6.OTHER	9.

Date Inspected

Additions, Outbuildings & Improvements

Type	Year	Units	Grade	Cond	Phys.	Funct.	Sound Value
					%	%	
					%	%	
					%	%	
					%	%	
					%	%	
					%	%	
					%	%	
					%	%	
					%	%	
					%	%	

1.ONE STORY FRAM
2.TWO STORY FRAM
3.THREE STORY FR
4.1 & 1/2 STORY
5.1 & 3/4 STORY
6.2 & 1/2 STORY
21.OPEN FRAME POR
22.ENCL PCH/1SFR(
23.FRAME GARAGE
24.FRAME SHED
25.FRAME BAY WIND
26.1SFR OVERHANG
27.UNFIN BASEMENT
28.UNF ATTIC/LOFT
29.FINISHED ATTIC

Map Lot 002-012 Account 1329 Location 461 FALLS BRIDGE RD Card 1 Of 2 9/13/2022

HERRMANN, ROBERT
HERRMANN, CAROL
122 ABBOTT LANE
STATE COLLEGE PA 16801

B3516P259

Previous Owner
NELLIS, GEORGE
461 FALLS BRIDGE ROAD

BLUE HILL ME 04614

Inspection Witnessed By:

X Date

No./Date	Description	Date Insp.

Notes:

12/5/19 - REV, W/MRS AS LEAVING. CD1, ADD REMOD YR. ADJ SK CD2. BOTH DWL HAVE GAS FPLACES. DEL FPLS. 1/25/16 REV NAH, N/C CARD 1. CALL CARD 2 COMP 4/14/15 W/PAINTER ADD NEW HSE START AS CARD 2, HAS KITCHENETTE BEHIND CLOSET DOORS

Blue Hill

Property Data

Neighborhood **6 NEIGHBORHOOD 6.**

Tree Growth Year **0**

X Coordinate **0**

Y Coordinate **0**

Zone/Land Use **11 RESIDENTIAL**

Secondary Zone

Topography **2 ROLLING**

1.LEVEL	4.BELOW ST	7.ROUGH
2.ROLLING	5.LOW	8.
3.ABOVE ST	6.SWAMPY	9.

Utilities **4 DRILLED WELL 7 SEPTIC**

1.SUMMER	4.DR WELL	7.SEPTIC
2.WATER	5.DUG WELL	8.SPRING
3.SEWER	6.LAKE WTR	9.NONE

Street **1 PAVED**

1.PAVED	4.PROPOSED	7.
2.SEMI IMP	5.	8.
3.GRAVEL	6.	9.NONE

0

SPRINGWORK YEAR **0**

Sale Data

Sale Date

Price

Sale Type

1.LAND	4.MOBILE	7.
2.L & B	5.OTHER	8.
3.BUILDING	6.	9.

Financing

1.CONVENT	4.SELLER	7.UNKNOWN
2.FHA/VA	5.PRIVATE	8.
3.ASSUMED	6.CASH	9.UNKNOWN

Validity

1.VALID	4.SPLIT	7.RENOVATE
2.RELATED	5.PARTIAL	8.OTHER
3.DISTRESS	6.EXEMPT	9.

Verified

1.BUYER	4.AGENT	7.FAMILY
2.SELLER	5.PUB REC	8.OTHER
3.LENDER	6.MLS	9.CONFID

Assessment Record

Year	Land	Buildings	Exempt	Total
2009	191,300	130,400	0	321,700
2010	191,300	130,400	0	321,700
2011	191,300	130,400	0	321,700
2012	191,300	130,400	0	321,700
2013	162,600	110,900	0	273,500
2014	162,600	110,900	0	273,500
2015	162,600	110,900	0	273,500
2016	162,600	110,900	0	273,500
2017	162,600	110,900	0	273,500
2018	162,600	110,900	0	273,500
2019	162,600	110,900	0	273,500
2020	162,600	105,700	0	268,300
2021	162,600	105,700	0	268,300
2022	162,600	105,700	0	268,300

Land Data

Front Foot	Type	Effective Frontage	Effective Depth	Influence Factor	Influence Code
11.REGULAR LOT				%	
12.SECONDARY				%	
13.EXCESS FRONTAG				%	
14.REAR LAND				%	
15.MISCELLANEOUS				%	
				%	
				%	

Square Foot		Square Feet		
16.REGULAR LOT			%	
17.SECONDARY LOT			%	
18.EXCESS LAND			%	
19.CONDOMINIUM			%	
20.MISCELLANEOUS			%	
			%	
			%	

Fract. Acre		Acreage/Sites			
21.HOUSELOT(FRCT)	24	1.00	100	%	0
22.BASELOT(FRCT)	28	0.25	100	%	0
23.REAR(FRCT)	44	1.00	100	%	0
Acres				%	
24.HOUSELOT				%	
25.BASELOT				%	
26.FRONTAGE 1				%	
27.FRONTAGE 2				%	
28.REAR LAND 1					
29.REAR LAND 2					

Total Acreage 1.25

Influence Codes

1.USE
2.R/W
3.TOPOGRAPHY
4.SIZE
5.ACCESS
6.RESTRICTIONS
7.SHAPE
8.SEMI-IMPROVED
9.FRACTIONAL
Acres
30.REAR LAND 3
31.REAR LAND 4
32.PASTURE
33.CROP
34.HORTICUL I
35.HORTUCUL II
36.ORCHARD
37.SOFTWOOD
38.MIXED WOOD
39.HARDWOOD
40.WASTE
41.GRAVEL PIT
42.MOBILE HOME SI
43.CONDO SITE
44.LOT IMPROVEMEN
45.M H HOOK-UP
46.HOLE/SITE

Blue Hill

Map Lot 002-012 | Account 1329 | Location 461 FALLS BRIDGE RD | Card 1 Of 2 | 9/13/2022

Building Style	**4 CAPE**	
1.CONV.	5.COLONIAL	9.CONDO
2.RANCH	6.SPLIT	10.
3.R RANCH	7.CONTEMP	11.
4.CAPE	8.COTTAGE	12.
Dwelling Units	**1**	
Other Units	**0**	
Stories	**1 ONE STORY**	
1.1	4.1.5	7.3.5
2.2	5.1.75	8.4
3.3	6.2.5	9.
Exterior Walls	**5 SHINGLE**	
1.WOOD	5.SHINGLE	9.OTHER
2.VIN/AL	6.BR/STN	10.
3.COMPOS.	7.SINGLE	11.
4.ASBESTOS	8.CONCRETE	12.
Roof Surface	**1 ASPHALT SHINGLES**	
1.ASPHALT	4.COMPOSIT	7.ROLL
2.SLATE	5.WOOD	8.
3.METAL	6.OTHER	9.
SF Masonry Trim	**0**	
	0	
	0	
Year Built	**1950**	
Year Remodeled	**2004**	
Foundation	**1 CONCRETE**	
1.CONCRETE	4.WOOD	7.
2.C BLOCK	5.SLAB	8.
3.BR/STONE	6.PIERS	9.
Basement	**3 3/4 BASEMENT**	
1.1/4 BMT	4.FULL BMT	7.
2.1/2 BMT	5.NONE	8.
3.3/4 BMT	6.	9.NONE
Bsmt Gar # Cars	**0**	
Wet Basement	**1 DRY BASEMENT**	
1.DRY	4.DIRT FLR	7.
2.DAMP	5.	8.
3.WET	6.	9.

SF Bsmt Living	**0**	
Fin Bsmt Grade	**0 0**	
	0	
Heat Type	**100%**	**5 FORCED WARM AIR**
1.HWBB	5.FWA	9.NO HEAT
2.HWCI	6.GRAVWA	10.
3.H PUMP	7.ELECTRIC	11.
4.RADIANT	8.FL/WALL	12.
Cool Type	**0%**	**9 NONE**
1.REFRIG	4.W&C AIR	7.
2.EVAPOR	5.	8.
3.H PUMP	6.	9.NONE
Kitchen Style	**2 TYPICAL**	
1.MODERN	4.OBSOLETE	7.
2.TYPICAL	5.	8.
3.OLD TYPE	6.	9.NONE
Bath(s) Style	**2 TYPICAL BATH(S)**	
1.MODERN	4.OBSOLETE	7.
2.TYPICAL	5.	8.
3.OLD TYPE	6.	9.NONE
# Rooms	**0**	
# Bedrooms	**0**	
# Full Baths	**1**	
# Half Baths	**0**	
# Addn Fixtures	**0**	
# Fireplaces	**0**	

TRIO

Layout	**1 TYPICAL**	
1.TYPICAL	4.	7.
2.INADEQ	5.	8.
3.	6.	9.
Attic	**1 1/4 FINISHED**	
1.1/4 FIN	4.FULL FIN	7.
2.1/2 FIN	5.FL/STAIR	8.
3.3/4 FIN	6.	9.NONE
Insulation	**1 FULL**	
1.FULL	4.MINIMAL	7.
2.HEAVY	5.	8.
3.CAPPED	6.	9.NONE
Unfinished %	**0%**	
Grade & Factor	**2 D 110%**	
1.E GRADE	4.B GRADE	7.AAA GRAD
2.D GRADE	5.A GRADE	8.M&S PRIC
3.C GRADE	6.AA GRADE	9.SAME
SQFT (Footprint)	**1268**	
Condition	**6 GOOD**	
1.POOR	4.AVG	7.V G
2.FAIR	5.AVG+	8.EXC
3.AVG-	6.GOOD	9.SAME
Phys. % Good	**0%**	
Funct. % Good	**100%**	
Functional Code	**9 NONE**	
1.INCOMP	4.PL/HT	7.
2.OVERBLT	5.DAMAGE/D	8.
3.STYLE	6.	9.NONE
Econ. % Good	**100%**	
Economic Code	**NONE**	
0.None	3.NO POWER	7.
1.LOCATION	4.DAMAGE/D	8.
2.ENCROACH	9.NONE	9.
Entrance Code	**1 INTERIOR INSPECT**	
1.INTERIOR	4.VACANT	7.
2.REFUSAL	5.ESTIMATE	8.
3.INFORMED	6.	9.
Information Code	**1 OWNER**	
1.OWNER	4.AGENT	7.
2.RELATIVE	5.ESTIMATE	8.
3.TENANT	6.OTHER	9.

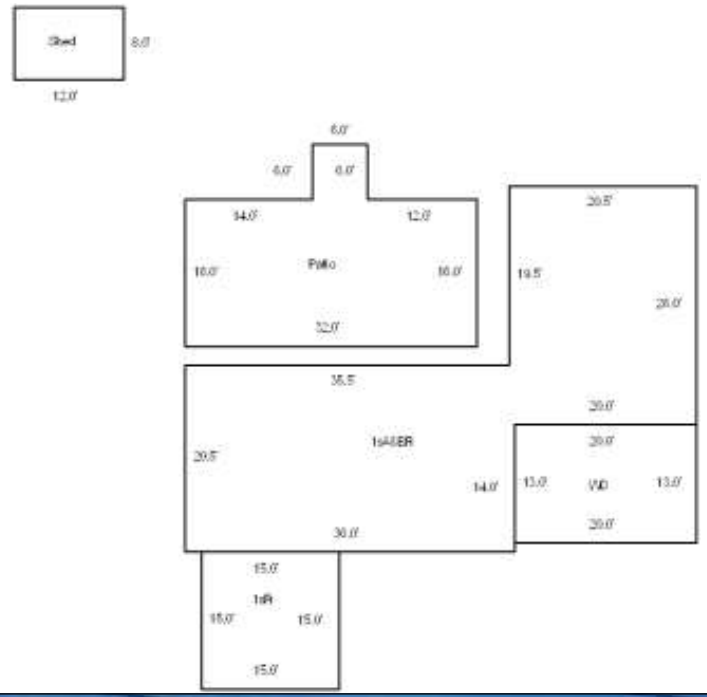

Date Inspected

Additions, Outbuildings & Improvements

Type	Year	Units	Grade	Cond	Phys.	Funct.	Sound Value
1 ONE STORY	2006	225	3 100	4	0 %	100 %	
68 DECK	2006	260	4 100	4	0 %	100 %	
62 PATIO	2006	548	3 100	4	0 %	100 %	
24 FRAME SHED	0				%	%	600
					%	%	
					%	%	
					%	%	
					%	%	
					%	%	
					%	%	

1.ONE STORY FRAM
2.TWO STORY FRAM
3.THREE STORY FR
4.1 & 1/2 STORY
5.1 & 3/4 STORY
6.2 & 1/2 STORY
21.OPEN FRAME POR
22.ENCL PCH/1SFR(
23.FRAME GARAGE
24.FRAME SHED
25.FRAME BAY WIND
26.1SFR OVERHANG
27.UNFIN BASEMENT
28.UNF ATTIC/LOFT
29.FINISHED ATTIC

Map Lot 002-012 Account 1329 Location 461 FALLS BRIDGE RD Card 2 Of 2 9/13/2022

HERRMANN, ROBERT
HERRMANN, CAROL
122 ABBOTT LANE
STATE COLLEGE PA 16801

B3516P259

Previous Owner
NELLIS, GEORGE
461 FALLS BRIDGE ROAD

BLUE HILL ME 04614

Inspection Witnessed By:

X Date

No./Date	Description	Date Insp.

Notes:

Blue Hill

Property Data

Neighborhood **6 NEIGHBORHOOD 6.**

Tree Growth Year **0**

X Coordinate **0**

Y Coordinate **0**

Zone/Land Use **11 RESIDENTIAL**

Secondary Zone

Topography **2 ROLLING**

1.LEVEL 4.BELOW ST 7.ROUGH
2.ROLLING 5.LOW 8.
3.ABOVE ST 6.SWAMPY 9.

Utilities **4 DRILLED WELL 7 SEPTIC**

1.SUMMER 4.DR WELL 7.SEPTIC
2.WATER 5.DUG WELL 8.SPRING
3.SEWER 6.LAKE WTR 9.NONE

Street **1 PAVED**

1.PAVED 4.PROPOSED 7.
2.SEMI IMP 5. 8.
3.GRAVEL 6. 9.NONE

0

SPRINGWORK YEAR **0**

Sale Data

Sale Date

Price

Sale Type

1.LAND 4.MOBILE 7.
2.L & B 5.OTHER 8.
3.BUILDING 6. 9.

Financing

1.CONVENT 4.SELLER 7.UNKNOWN
2.FHA/VA 5.PRIVATE 8.
3.ASSUMED 6.CASH 9.UNKNOWN

Validity

1.VALID 4.SPLIT 7.RENOVATE
2.RELATED 5.PARTIAL 8.OTHER
3.DISTRESS 6.EXEMPT 9.

Verified

1.BUYER 4.AGENT 7.FAMILY
2.SELLER 5.PUB REC 8.OTHER
3.LENDER 6.MLS 9.CONFID

Assessment Record

Year	Land	Buildings	Exempt	Total
2015	0	81,800	0	81,800
2016	0	105,000	0	105,000
2017	0	105,000	0	105,000
2018	0	105,000	0	105,000
2019	0	105,000	0	105,000
2020	0	96,800	0	96,800
2021	0	96,800	0	96,800
2022	0	96,800	0	96,800

Land Data

Front Foot	Type	Effective Frontage	Effective Depth	Influence Factor	Influence Code
11.REGULAR LOT				%	
12.SECONDARY				%	
13.EXCESS FRONTAG				%	
14.REAR LAND				%	
15.MISCELLANEOUS				%	
				%	
				%	
Square Foot		**Square Feet**			
16.REGULAR LOT				%	
17.SECONDARY LOT				%	
18.EXCESS LAND				%	
19.CONDOMINIUM				%	
20.MISCELLANEOUS				%	
				%	
				%	
Fract. Acre		**Acreage/Sites**			
21.HOUSELOT(FRCT)				%	
22.BASELOT(FRCT)				%	
23.REAR(FRCT)				%	
Acres				%	
24.HOUSELOT				%	
25.BASELOT				%	
26.FRONTAGE 1				%	
27.FRONTAGE 2				%	
28.REAR LAND 1				%	
29.REAR LAND 2				%	

Total Acreage 0.00

Influence Codes

1.USE
2.R/W
3.TOPOGRAPHY
4.SIZE
5.ACCESS
6.RESTRICTIONS
7.SHAPE
8.SEMI-IMPROVED
9.FRACTIONAL
Acres
30.REAR LAND 3
31.REAR LAND 4
32.PASTURE
33.CROP
34.HORTICUL I
35.HORTUCUL II
36.ORCHARD
37.SOFTWOOD
38.MIXED WOOD
39.HARDWOOD
40.WASTE
41.GRAVEL PIT
42.MOBILE HOME SI
43.CONDO SITE
44.LOT IMPROVEMEN
45.M H HOOK-UP
46.HOLE/SITE

Blue Hill

Map Lot 002-012 | Account 1329 | Location 461 FALLS BRIDGE RD | Card 2 Of 2 | 9/13/2022

Building Style	**2 RANCH**	
1.CONV.	5.COLONIAL	9.CONDO
2.RANCH	6.SPLIT	10.
3.R RANCH	7.CONTEMP	11.
4.CAPE	8.COTTAGE	12.
Dwelling Units	**1**	
Other Units	**0**	
Stories	**1 ONE STORY**	
1.1	4.1.5	7.3.5
2.2	5.1.75	8.4
3.3	6.2.5	9.
Exterior Walls	**5 SHINGLE**	
1.WOOD	5.SHINGLE	9.OTHER
2.VIN/AL	6.BR/STN	10.
3.COMPOS.	7.SINGLE	11.
4.ASBESTOS	8.CONCRETE	12.
Roof Surface	**1 ASPHALT SHINGLES**	
1.ASPHALT	4.COMPOSIT	7.ROLL
2.SLATE	5.WOOD	8.
3.METAL	6.OTHER	9.
SF Masonry Trim	**0**	
	0	
	0	
Year Built	**2015**	
Year Remodeled	**0**	
Foundation	**5 CONCRETE SLAB**	
1.CONCRETE	4.WOOD	7.
2.C BLOCK	5.SLAB	8.
3.BR/STONE	6.PIERS	9.
Basement	**9 NO BASEMENT**	
1.1/4 BMT	4.FULL BMT	7.
2.1/2 BMT	5.NONE	8.
3.3/4 BMT	6.	9.NONE
Bsmt Gar # Cars	**0**	
Wet Basement	**9 NO BASEMENT**	
1.DRY	4.DIRT FLR	7.
2.DAMP	5.	8.
3.WET	6.	9.

SF Bsmt Living	**0**	
Fin Bsmt Grade	**0 0**	
	0	
Heat Type	**100%**	**4 RADIANT**
1.HWBB	5.FWA	9.NO HEAT
2.HWCI	6.GRAVWA	10.
3.H PUMP	7.ELECTRIC	11.
4.RADIANT	8.FL/WALL	12.
Cool Type	**0%**	**9 NONE**
1.REFRIG	4.W&C AIR	7.
2.EVAPOR	5.	8.
3.H PUMP	6.	9.NONE
Kitchen Style	**2 TYPICAL**	
1.MODERN	4.OBSOLETE	7.
2.TYPICAL	5.	8.
3.OLD TYPE	6.	9.NONE
Bath(s) Style	**2 TYPICAL BATH(S)**	
1.MODERN	4.OBSOLETE	7.
2.TYPICAL	5.	8.
3.OLD TYPE	6.	9.NONE
# Rooms	**0**	
# Bedrooms	**0**	
# Full Baths	**1**	
# Half Baths	**0**	
# Addn Fixtures	**1**	
# Fireplaces	**0**	

TRIO

Layout	**1 TYPICAL**	
1.TYPICAL	4.	7.
2.INADEQ	5.	8.
3.	6.	9.
Attic	**9 NONE**	
1.1/4 FIN	4.FULL FIN	7.
2.1/2 FIN	5.FL/STAIR	8.
3.3/4 FIN	6.	9.NONE
Insulation	**1 FULL**	
1.FULL	4.MINIMAL	7.
2.HEAVY	5.	8.
3.CAPPED	6.	9.NONE
Unfinished %	**0%**	
Grade & Factor	**3 C 110%**	
1.E GRADE	4.B GRADE	7.AAA GRAD
2.D GRADE	5.A GRADE	8.M&S PRIC
3.C GRADE	6.AA GRADE	9.SAME
SQFT (Footprint)	**768**	
Condition	**4 AVERAGE**	
1.POOR	4.AVG	7.V G
2.FAIR	5.AVG+	8.EXC
3.AVG-	6.GOOD	9.SAME
Phys. % Good	**0%**	
Funct. % Good	**100%**	
Functional Code	**9 NONE**	
1.INCOMP	4.PL/HT	7.
2.OVERBLT	5.DAMAGE/D	8.
3.STYLE	6.	9.NONE
Econ. % Good	**100%**	
Economic Code	**NONE**	
0.None	3.NO POWER	7.
1.LOCATION	4.DAMAGE/D	8.
2.ENCROACH	9.NONE	9.
Entrance Code	**0**	
1.INTERIOR	4.VACANT	7.
2.REFUSAL	5.ESTIMATE	8.
3.INFORMED	6.	9.
Information Code	**0**	
1.OWNER	4.AGENT	7.
2.RELATIVE	5.ESTIMATE	8.
3.TENANT	6.OTHER	9.

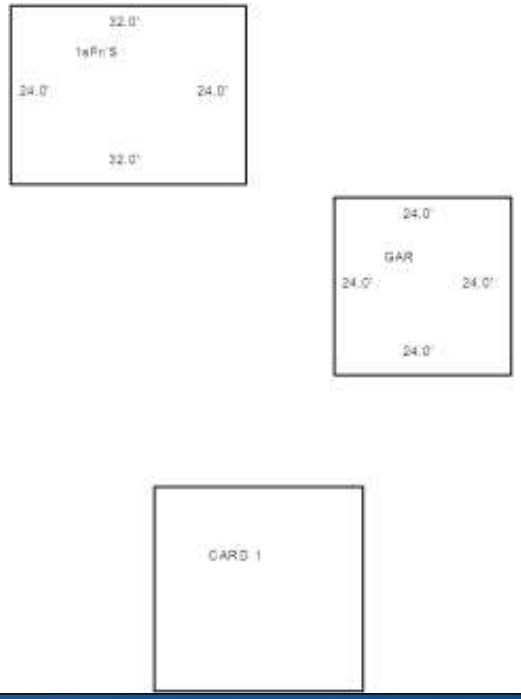

Date Inspected

Additions, Outbuildings & Improvements

Type	Year	Units	Grade	Cond	Phys.	Funct.	Sound Value
57 GARAGE (DET)	0	576	3 100	4	0 %	100 %	
					%	%	
					%	%	
					%	%	
					%	%	
					%	%	
					%	%	
					%	%	
					%	%	
					%	%	

1.ONE STORY FRAM
2.TWO STORY FRAM
3.THREE STORY FR
4.1 & 1/2 STORY
5.1 & 3/4 STORY
6.2 & 1/2 STORY
21.OPEN FRAME POR
22.ENCL PCH/1SFR(
23.FRAME GARAGE
24.FRAME SHED
25.FRAME BAY WIND
26.1SFR OVERHANG
27.UNFIN BASEMENT
28.UNF ATTIC/LOFT
29.FINISHED ATTIC

Map Lot 002-013 Account 1078 Location 451 FALLS BRIDGE RD Card 1 Of 1 9/13/2022

KEEFE, HOWARD M
451 FALLS BRIDGE ROAD
BLUE HILL ME 04614

B1190P727 B3054P152 B3054P162 B5961P61

Previous Owner
KEEFE, HOWARD M. & SONYA L.
451 FALLS BRIDGE ROAD

BLUE HILL ME 04614
Sale Date: 12/04/2012

Inspection Witnessed By:

X Date

No./Date	Description	Date Insp.

Notes:

12/5/19 - REV W/MR. ONLY 1 WELL 1 SEPTIC (LQ/GAR TO ONE TANK THEN TO HSE TANK, THEN PUMPED TO SINGLE DRAINFIELD). ADD 2 BATHS HSE, DEL 1 P FIX GAR.
1/25/16 REV NAH ADD SHED
5/7/13 W/MR WILL NOT BUILD
1/5/12 NO REV, JUST THERE.
4/21/12 W/MR, MAYBE IN A COUPLE YEARS.
3/18/2009-W/MR.-NO PORCH OR GARAGE YET-MAY NOT HAPPEN-N/C
3/18/2009-NH ANSWER-N/C

Blue Hill

Property Data

Neighborhood **9 NEIGHBORHOOD 9.**

Tree Growth Year **0**

X Coordinate **0**

Y Coordinate **0**

Zone/Land Use **11 RESIDENTIAL**

Secondary Zone

Topography **2 ROLLING**

1.LEVEL	4.BELOW ST	7.ROUGH
2.ROLLING	5.LOW	8.
3.ABOVE ST	6.SWAMPY	9.

Utilities **4 DRILLED WELL 7 SEPTIC**

1.SUMMER	4.DR WELL	7.SEPTIC
2.WATER	5.DUG WELL	8.SPRING
3.SEWER	6.LAKE WTR	9.NONE

Street **1 PAVED**

1.PAVED	4.PROPOSED	7.
2.SEMI IMP	5.	8.
3.GRAVEL	6.	9.NONE

0

SPRINGWORK YEAR **0**

Sale Data

Sale Date **12/04/2012**

Price

Sale Type **2 LAND &**

1.LAND	4.MOBILE	7.
2.L & B	5.OTHER	8.
3.BUILDING	6.	9.

Financing **7 UNKNOWN.....**

1.CONVENT	4.SELLER	7.UNKNOWN
2.FHA/VA	5.PRIVATE	8.
3.ASSUMED	6.CASH	9.UNKNOWN

Validity **3 DISTRESSED SALE**

1.VALID	4.SPLIT	7.RENOVATE
2.RELATED	5.PARTIAL	8.OTHER
3.DISTRESS	6.EXEMPT	9.

Verified **5 PUBLIC RECORD**

1.BUYER	4.AGENT	7.FAMILY
2.SELLER	5.PUB REC	8.OTHER
3.LENDER	6.MLS	9.CONFID

Assessment Record

Year	Land	Buildings	Exempt	Total
2009	180,000	195,200	13,000	362,200
2010	180,000	195,200	10,000	365,200
2011	180,000	195,200	10,000	365,200
2012	180,000	195,200	10,000	365,200
2013	153,000	166,000	10,000	309,000
2014	153,000	166,000	10,000	309,000
2015	153,000	166,000	10,000	309,000
2016	153,000	166,000	15,000	304,000
2017	153,000	166,000	20,000	299,000
2018	153,000	166,000	20,000	299,000
2019	153,000	166,000	19,600	299,400
2020	153,000	170,300	24,500	298,800
2021	153,000	170,300	24,000	299,300
2022	153,000	170,300	23,500	299,800

Land Data

Front Foot	Type	Effective Frontage	Effective Depth	Influence Factor	Influence Code
11.REGULAR LOT				%	
12.SECONDARY				%	
13.EXCESS FRONTAG				%	
14.REAR LAND				%	
15.MISCELLANEOUS				%	
				%	
				%	
Square Foot		**Square Feet**			
16.REGULAR LOT				%	
17.SECONDARY LOT				%	
18.EXCESS LAND				%	
19.CONDOMINIUM				%	
20.MISCELLANEOUS				%	
				%	
				%	
Fract. Acre		**Acreage/Sites**			
21.HOUSELOT(FRCT)	21	0.75		100 %	0
22.BASELOT(FRCT)	28	1.45		100 %	0
23.REAR(FRCT)	44	2.00		85 %	0
Acres				%	
24.HOUSELOT				%	
25.BASELOT				%	
26.FRONTAGE 1				%	
27.FRONTAGE 2				%	
28.REAR LAND 1				%	
29.REAR LAND 2				%	

Total Acreage 2.20

Influence Codes

1.USE
2.R/W
3.TOPOGRAPHY
4.SIZE
5.ACCESS
6.RESTRICTIONS
7.SHAPE
8.SEMI-IMPROVED
9.FRACTIONAL
Acres
30.REAR LAND 3
31.REAR LAND 4
32.PASTURE
33.CROP
34.HORTICUL I
35.HORTUCUL II
36.ORCHARD
37.SOFTWOOD
38.MIXED WOOD
39.HARDWOOD
40.WASTE
41.GRAVEL PIT
42.MOBILE HOME SI
43.CONDO SITE
44.LOT IMPROVEMEN
45.M H HOOK-UP
46.HOLE/SITE

Blue Hill

Map Lot 002-013 | Account 1078 | Location 451 FALLS BRIDGE RD | Card 1 Of 1 | 9/13/2022

Building Style	**4 CAPE**	
1.CONV.	5.COLONIAL	9.CONDO
2.RANCH	6.SPLIT	10.
3.R RANCH	7.CONTEMP	11.
4.CAPE	8.COTTAGE	12.
Dwelling Units	**2**	
Other Units	**0**	
Stories	**4 ONE & 1/2 STORY**	
1.1	4.1.5	7.3.5
2.2	5.1.75	8.4
3.3	6.2.5	9.
Exterior Walls	**1 WOOD SIDING**	
1.WOOD	5.SHINGLE	9.OTHER
2.VIN/AL	6.BR/STN	10.
3.COMPOS.	7.SINGLE	11.
4.ASBESTOS	8.CONCRETE	12.
Roof Surface	**1 ASPHALT SHINGLES**	
1.ASPHALT	4.COMPOSIT	7.ROLL
2.SLATE	5.WOOD	8.
3.METAL	6.OTHER	9.
SF Masonry Trim	**0**	
	0	
	0	
Year Built	**1800**	
Year Remodeled	**1990**	
Foundation	**3 BRICK &/OR STONE**	
1.CONCRETE	4.WOOD	7.
2.C BLOCK	5.SLAB	8.
3.BR/STONE	6.PIERS	9.
Basement	**4 FULL BASEMENT**	
1.1/4 BMT	4.FULL BMT	7.
2.1/2 BMT	5.NONE	8.
3.3/4 BMT	6.	9.NONE
Bsmt Gar # Cars	**0**	
Wet Basement	**2 DAMP BASEMENT**	
1.DRY	4.DIRT FLR	7.
2.DAMP	5.	8.
3.WET	6.	9.

SF Bsmt Living	**0**	
Fin Bsmt Grade	**0 0**	
	0	
Heat Type	**100%**	**5 FORCED WARM AIR**
1.HWBB	5.FWA	9.NO HEAT
2.HWCI	6.GRAVWA	10.
3.H PUMP	7.ELECTRIC	11.
4.RADIANT	8.FL/WALL	12.
Cool Type	**0%**	**9 NONE**
1.REFRIG	4.W&C AIR	7.
2.EVAPOR	5.	8.
3.H PUMP	6.	9.NONE
Kitchen Style	**2 TYPICAL**	
1.MODERN	4.OBSOLETE	7.
2.TYPICAL	5.	8.
3.OLD TYPE	6.	9.NONE
Bath(s) Style	**2 TYPICAL BATH(S)**	
1.MODERN	4.OBSOLETE	7.
2.TYPICAL	5.	8.
3.OLD TYPE	6.	9.NONE
# Rooms	**0**	
# Bedrooms	**0**	
# Full Baths	**4**	
# Half Baths	**0**	
# Addn Fixtures	**0**	
# Fireplaces	**0**	

TRIO

Layout	**1 TYPICAL**	
1.TYPICAL	4.	7.
2.INADEQ	5.	8.
3.	6.	9.
Attic	**5 FLOOR & STAIRS**	
1.1/4 FIN	4.FULL FIN	7.
2.1/2 FIN	5.FL/STAIR	8.
3.3/4 FIN	6.	9.NONE
Insulation	**1 FULL**	
1.FULL	4.MINIMAL	7.
2.HEAVY	5.	8.
3.CAPPED	6.	9.NONE
Unfinished %	**0%**	
Grade & Factor	**4 B 95%**	
1.E GRADE	4.B GRADE	7.AAA GRAD
2.D GRADE	5.A GRADE	8.M&S PRIC
3.C GRADE	6.AA GRADE	9.SAME
SQFT (Footprint)	**1117**	
Condition	**5 ABOVE AVERAGE**	
1.POOR	4.AVG	7.V G
2.FAIR	5.AVG+	8.EXC
3.AVG-	6.GOOD	9.SAME
Phys. % Good	**0%**	
Funct. % Good	**100%**	
Functional Code	**9 NONE**	
1.INCOMP	4.PL/HT	7.
2.OVERBLT	5.DAMAGE/D	8.
3.STYLE	6.	9.NONE
Econ. % Good	**100%**	
Economic Code	**NONE**	
0.None	3.NO POWER	7.
1.LOCATION	4.DAMAGE/D	8.
2.ENCROACH	9.NONE	9.
Entrance Code	**1 INTERIOR INSPECT**	
1.INTERIOR	4.VACANT	7.
2.REFUSAL	5.ESTIMATE	8.
3.INFORMED	6.	9.
Information Code	**1 OWNER**	
1.OWNER	4.AGENT	7.
2.RELATIVE	5.ESTIMATE	8.
3.TENANT	6.OTHER	9.

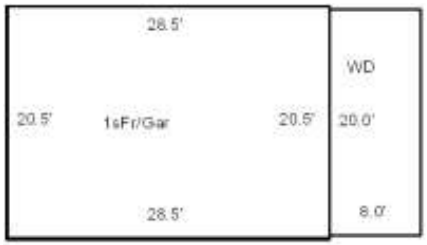

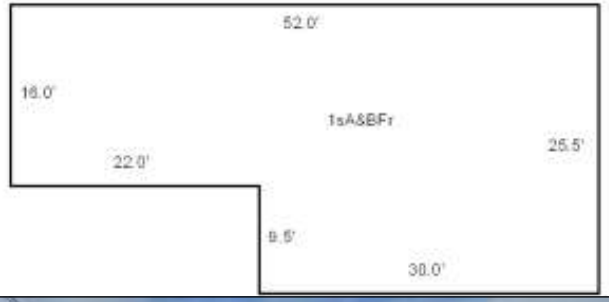

Date Inspected

Additions, Outbuildings & Improvements

Type	Year	Units	Grade	Cond	Phys.	Funct.	Sound Value
1 ONE STORY	1975	584	3 100	4	0 %	100 %	
23 FRAME GARAGE	1975	584	3 100	4	0 %	100 %	
68 DECK	2000	160	3 100	4	0 %	100 %	
24 FRAME SHED	0				%	%	500
77 PLUMBING	1992	4	3 100	4	0 %	100 %	
					%	%	
					%	%	
					%	%	
					%	%	
					%	%	

1.ONE STORY FRAM
2.TWO STORY FRAM
3.THREE STORY FR
4.1 & 1/2 STORY
5.1 & 3/4 STORY
6.2 & 1/2 STORY
21.OPEN FRAME POR
22.ENCL PCH/1SFR(
23.FRAME GARAGE
24.FRAME SHED
25.FRAME BAY WIND
26.1SFR OVERHANG
27.UNFIN BASEMENT
28.UNF ATTIC/LOFT
29.FINISHED ATTIC

Map Lot 002-013-A Account 2385 Location LAND Card 1 Of 1 9/13/2022

KEEFE, CALVIN E
KEEFE, SHARIL.
9 PARK AVE. WEST
BREWER ME 04412

B3054P162

Property Data

Neighborhood	**9 NEIGHBORHOOD 9.**
Tree Growth Year	**0**
X Coordinate	**0**
Y Coordinate	**0**
Zone/Land Use	**11 RESIDENTIAL**
Secondary Zone	
Topography	**2 ROLLING**

1.LEVEL 4.BELOW ST 7.ROUGH
2.ROLLING 5.LOW 8.
3.ABOVE ST 6.SWAMPY 9.

Utilities **9 NONE**

1.SUMMER 4.DR WELL 7.SEPTIC
2.WATER 5.DUG WELL 8.SPRING
3.SEWER 6.LAKE WTR 9.NONE

Street **9 NONE**

1.PAVED 4.PROPOSED 7.
2.SEMI IMP 5. 8.
3.GRAVEL 6. 9.NONE

0

SPRINGWORK YEAR **0**

Sale Data

Sale Date
Price
Sale Type
1.LAND 4.MOBILE 7.
2.L & B 5.OTHER 8.
3.BUILDING 6. 9.

Financing
1.CONVENT 4.SELLER 7.UNKNOWN
2.FHA/VA 5.PRIVATE 8.
3.ASSUMED 6.CASH 9.UNKNOWN

Validity
1.VALID 4.SPLIT 7.RENOVATE
2.RELATED 5.PARTIAL 8.OTHER
3.DISTRESS 6.EXEMPT 9.

Verified
1.BUYER 4.AGENT 7.FAMILY
2.SELLER 5.PUB REC 8.OTHER
3.LENDER 6.MLS 9.CONFID

Assessment Record

Year	Land	Buildings	Exempt	Total
2009	7,500	0	0	7,500
2010	7,500	0	0	7,500
2011	7,500	0	0	7,500
2012	7,500	0	0	7,500
2013	6,400	0	0	6,400
2014	6,400	0	0	6,400
2015	6,400	0	0	6,400
2016	6,400	0	0	6,400
2017	6,400	0	0	6,400
2018	6,400	0	0	6,400
2019	6,400	0	0	6,400
2020	6,400	0	0	6,400
2021	6,400	0	0	6,400
2022	6,400	0	0	6,400

Land Data

Front Foot	Type	Effective Frontage	Effective Depth	Influence Factor	Influence Code
11.REGULAR LOT				%	
12.SECONDARY				%	
13.EXCESS FRONTAG				%	
14.REAR LAND				%	
15.MISCELLANEOUS				%	
				%	
				%	
Square Foot		**Square Feet**			
16.REGULAR LOT				%	
17.SECONDARY LOT				%	
18.EXCESS LAND				%	
19.CONDOMINIUM				%	
20.MISCELLANEOUS				%	
				%	
				%	
Fract. Acre		**Acreage/Sites**			
21.HOUSELOT(FRCT)	28	1.50		100 %	0
22.BASELOT(FRCT)				%	
23.REAR(FRCT)				%	
Acres				%	
24.HOUSELOT				%	
25.BASELOT				%	
26.FRONTAGE 1				%	
27.FRONTAGE 2				%	
28.REAR LAND 1				%	
29.REAR LAND 2				%	

Total Acreage 1.50

Influence Codes

1.USE
2.R/W
3.TOPOGRAPHY
4.SIZE
5.ACCESS
6.RESTRICTIONS
7.SHAPE
8.SEMI-IMPROVED
9.FRACTIONAL
Acres
30.REAR LAND 3
31.REAR LAND 4
32.PASTURE
33.CROP
34.HORTICUL I
35.HORTUCUL II
36.ORCHARD
37.SOFTWOOD
38.MIXED WOOD
39.HARDWOOD
40.WASTE
41.GRAVEL PIT
42.MOBILE HOME SI
43.CONDO SITE
44.LOT IMPROVEMEN
45.M H HOOK-UP
46.HOLE/SITE

Inspection Witnessed By:

X Date

No./Date	Description	Date Insp.

Notes:

Blue Hill

Blue Hill

Map Lot 002-013-A | Account 2385 | Location LAND | Card 1 Of 1 | 9/13/2022

Building Style		
1.CONV.	5.COLONIAL	9.CONDO
2.RANCH	6.SPLIT	10.
3.R RANCH	7.CONTEMP	11.
4.CAPE	8.COTTAGE	12.

Dwelling Units
Other Units

Stories		
1.1	4.1.5	7.3.5
2.2	5.1.75	8.4
3.3	6.2.5	9.

Exterior Walls		
1.WOOD	5.SHINGLE	9.OTHER
2.VIN/AL	6.BR/STN	10.
3.COMPOS.	7.SINGLE	11.
4.ASBESTOS	8.CONCRETE	12.

Roof Surface		
1.ASPHALT	4.COMPOSIT	7.ROLL
2.SLATE	5.WOOD	8.
3.METAL	6.OTHER	9.

SF Masonry Trim

Year Built
Year Remodeled

Foundation		
1.CONCRETE	4.WOOD	7.
2.C BLOCK	5.SLAB	8.
3.BR/STONE	6.PIERS	9.

Basement		
1.1/4 BMT	4.FULL BMT	7.
2.1/2 BMT	5.NONE	8.
3.3/4 BMT	6.	9.NONE

Bsmt Gar # Cars

Wet Basement		
1.DRY	4.DIRT FLR	7.
2.DAMP	5.	8.
3.WET	6.	9.

SF Bsmt Living
Fin Bsmt Grade

Heat Type		
1.HWBB	5.FWA	9.NO HEAT
2.HWCI	6.GRAVWA	10.
3.H PUMP	7.ELECTRIC	11.
4.RADIANT	8.FL/WALL	12.

Cool Type		
1.REFRIG	4.W&C AIR	7.
2.EVAPOR	5.	8.
3.H PUMP	6.	9.NONE

Kitchen Style		
1.MODERN	4.OBSOLETE	7.
2.TYPICAL	5.	8.
3.OLD TYPE	6.	9.NONE

Bath(s) Style		
1.MODERN	4.OBSOLETE	7.
2.TYPICAL	5.	8.
3.OLD TYPE	6.	9.NONE

Rooms
Bedrooms
Full Baths
Half Baths
Addn Fixtures
Fireplaces

TRIO

Layout		
1.TYPICAL	4.	7.
2.INADEQ	5.	8.
3.	6.	9.

Attic		
1.1/4 FIN	4.FULL FIN	7.
2.1/2 FIN	5.FL/STAIR	8.
3.3/4 FIN	6.	9.NONE

Insulation		
1.FULL	4.MINIMAL	7.
2.HEAVY	5.	8.
3.CAPPED	6.	9.NONE

Unfinished %

Grade & Factor		
1.E GRADE	4.B GRADE	7.AAA GRAD
2.D GRADE	5.A GRADE	8.M&S PRIC
3.C GRADE	6.AA GRADE	9.SAME

SQFT (Footprint)

Condition		
1.POOR	4.AVG	7.V G
2.FAIR	5.AVG+	8.EXC
3.AVG-	6.GOOD	9.SAME

Phys. % Good
Funct. % Good

Functional Code		
1.INCOMP	4.PL/HT	7.
2.OVERBLT	5.DAMAGE/D	8.
3.STYLE	6.	9.NONE

Econ. % Good

Economic Code		
0.None	3.NO POWER	7.
1.LOCATION	4.DAMAGE/D	8.
2.ENCROACH	9.NONE	9.

Entrance Code **0**		
1.INTERIOR	4.VACANT	7.
2.REFUSAL	5.ESTIMATE	8.
3.INFORMED	6.	9.

Information Code **0**		
1.OWNER	4.AGENT	7.
2.RELATIVE	5.ESTIMATE	8.
3.TENANT	6.OTHER	9.

Date Inspected

Additions, Outbuildings & Improvements

Type	Year	Units	Grade	Cond	Phys.	Funct.	Sound Value
					%	%	
					%	%	
					%	%	
					%	%	
					%	%	
					%	%	
					%	%	
					%	%	
					%	%	
					%	%	

1.ONE STORY FRAM
2.TWO STORY FRAM
3.THREE STORY FR
4.1 & 1/2 STORY
5.1 & 3/4 STORY
6.2 & 1/2 STORY
21.OPEN FRAME POR
22.ENCL PCH/1SFR(
23.FRAME GARAGE
24.FRAME SHED
25.FRAME BAY WIND
26.1SFR OVERHANG
27.UNFIN BASEMENT
28.UNF ATTIC/LOFT
29.FINISHED ATTIC

Map Lot 002-013-B Account 2386 Location LAND Card 1 Of 1 9/13/2022

KEEFE, CALVIN E
(TRUSTEE CLARISSA BUCKLIN 2001)
BREWER ME 04614

B3054P159

Property Data

Neighborhood	9 NEIGHBORHOOD 9.
Tree Growth Year	0
X Coordinate	0
Y Coordinate	0
Zone/Land Use	11 RESIDENTIAL
Secondary Zone	
Topography	2 ROLLING

1.LEVEL	4.BELOW ST	7.ROUGH
2.ROLLING	5.LOW	8.
3.ABOVE ST	6.SWAMPY	9.

Utilities	9 NONE

1.SUMMER	4.DR WELL	7.SEPTIC
2.WATER	5.DUG WELL	8.SPRING
3.SEWER	6.LAKE WTR	9.NONE

Street	9 NONE

1.PAVED	4.PROPOSED	7.
2.SEMI IMP	5.	8.
3.GRAVEL	6.	9.NONE

	0
SPRINGWORK YEAR	0

Sale Data

Sale Date	
Price	

Sale Type

1.LAND	4.MOBILE	7.
2.L & B	5.OTHER	8.
3.BUILDING	6.	9.

Financing

1.CONVENT	4.SELLER	7.UNKNOWN
2.FHA/VA	5.PRIVATE	8.
3.ASSUMED	6.CASH	9.UNKNOWN

Validity

1.VALID	4.SPLIT	7.RENOVATE
2.RELATED	5.PARTIAL	8.OTHER
3.DISTRESS	6.EXEMPT	9.

Verified

1.BUYER	4.AGENT	7.FAMILY
2.SELLER	5.PUB REC	8.OTHER
3.LENDER	6.MLS	9.CONFID

Assessment Record

Year	Land	Buildings	Exempt	Total
2009	7,500	0	0	7,500
2010	7,500	0	0	7,500
2011	7,500	0	0	7,500
2012	7,500	0	0	7,500
2013	6,400	0	0	6,400
2014	6,400	0	0	6,400
2015	6,400	0	0	6,400
2016	6,400	0	0	6,400
2017	6,400	0	0	6,400
2018	6,400	0	0	6,400
2019	6,400	0	0	6,400
2020	6,400	0	0	6,400
2021	6,400	0	0	6,400
2022	6,400	0	0	6,400

Land Data

Front Foot	Type	Effective Frontage	Effective Depth	Influence Factor	Influence Code
11.REGULAR LOT				%	
12.SECONDARY				%	
13.EXCESS FRONTAG				%	
14.REAR LAND				%	
15.MISCELLANEOUS				%	
				%	
				%	
Square Foot		**Square Feet**			
16.REGULAR LOT				%	
17.SECONDARY LOT				%	
18.EXCESS LAND				%	
19.CONDOMINIUM				%	
20.MISCELLANEOUS				%	
				%	
				%	
Fract. Acre		**Acreage/Sites**			
21.HOUSELOT(FRCT)	28	1.50		100 %	0
22.BASELOT(FRCT)				%	
23.REAR(FRCT)				%	
Acres				%	
24.HOUSELOT				%	
25.BASELOT				%	
26.FRONTAGE 1				%	
27.FRONTAGE 2				%	
28.REAR LAND 1				%	
29.REAR LAND 2				%	

Total Acreage 1.50

Influence Codes

1.USE
2.R/W
3.TOPOGRAPHY
4.SIZE
5.ACCESS
6.RESTRICTIONS
7.SHAPE
8.SEMI-IMPROVED
9.FRACTIONAL
Acres
30.REAR LAND 3
31.REAR LAND 4
32.PASTURE
33.CROP
34.HORTICUL I
35.HORTUCUL II
36.ORCHARD
37.SOFTWOOD
38.MIXED WOOD
39.HARDWOOD
40.WASTE
41.GRAVEL PIT
42.MOBILE HOME SI
43.CONDO SITE
44.LOT IMPROVEMEN
45.M H HOOK-UP
46.HOLE/SITE

Inspection Witnessed By:

X Date

No./Date	Description	Date Insp.

Notes:

Blue Hill

Blue Hill

Map Lot 002-013-B | Account 2386 | Location LAND | Card 1 Of 1 | 9/13/2022

Building Style		
1.CONV.	5.COLONIAL	9.CONDO
2.RANCH	6.SPLIT	10.
3.R RANCH	7.CONTEMP	11.
4.CAPE	8.COTTAGE	12.

Dwelling Units
Other Units

Stories		
1.1	4.1.5	7.3.5
2.2	5.1.75	8.4
3.3	6.2.5	9.

Exterior Walls		
1.WOOD	5.SHINGLE	9.OTHER
2.VIN/AL	6.BR/STN	10.
3.COMPOS.	7.SINGLE	11.
4.ASBESTOS	8.CONCRETE	12.

Roof Surface		
1.ASPHALT	4.COMPOSIT	7.ROLL
2.SLATE	5.WOOD	8.
3.METAL	6.OTHER	9.

SF Masonry Trim
Year Built
Year Remodeled

Foundation		
1.CONCRETE	4.WOOD	7.
2.C BLOCK	5.SLAB	8.
3.BR/STONE	6.PIERS	9.

Basement		
1.1/4 BMT	4.FULL BMT	7.
2.1/2 BMT	5.NONE	8.
3.3/4 BMT	6.	9.NONE

Bsmt Gar # Cars

Wet Basement		
1.DRY	4.DIRT FLR	7.
2.DAMP	5.	8.
3.WET	6.	9.

SF Bsmt Living
Fin Bsmt Grade

Heat Type		
1.HWBB	5.FWA	9.NO HEAT
2.HWCI	6.GRAVWA	10.
3.H PUMP	7.ELECTRIC	11.
4.RADIANT	8.FL/WALL	12.

Cool Type		
1.REFRIG	4.W&C AIR	7.
2.EVAPOR	5.	8.
3.H PUMP	6.	9.NONE

Kitchen Style		
1.MODERN	4.OBSOLETE	7.
2.TYPICAL	5.	8.
3.OLD TYPE	6.	9.NONE

Bath(s) Style		
1.MODERN	4.OBSOLETE	7.
2.TYPICAL	5.	8.
3.OLD TYPE	6.	9.NONE

Rooms
Bedrooms
Full Baths
Half Baths
Addn Fixtures
Fireplaces

TRIO

Layout		
1.TYPICAL	4.	7.
2.INADEQ	5.	8.
3.	6.	9.

Attic		
1.1/4 FIN	4.FULL FIN	7.
2.1/2 FIN	5.FL/STAIR	8.
3.3/4 FIN	6.	9.NONE

Insulation		
1.FULL	4.MINIMAL	7.
2.HEAVY	5.	8.
3.CAPPED	6.	9.NONE

Unfinished %

Grade & Factor		
1.E GRADE	4.B GRADE	7.AAA GRAD
2.D GRADE	5.A GRADE	8.M&S PRIC
3.C GRADE	6.AA GRADE	9.SAME

SQFT (Footprint)

Condition		
1.POOR	4.AVG	7.V G
2.FAIR	5.AVG+	8.EXC
3.AVG-	6.GOOD	9.SAME

Phys. % Good
Funct. % Good

Functional Code		
1.INCOMP	4.PL/HT	7.
2.OVERBLT	5.DAMAGE/D	8.
3.STYLE	6.	9.NONE

Econ. % Good

Economic Code		
0.None	3.NO POWER	7.
1.LOCATION	4.DAMAGE/D	8.
2.ENCROACH	9.NONE	9.

Entrance Code **0**		
1.INTERIOR	4.VACANT	7.
2.REFUSAL	5.ESTIMATE	8.
3.INFORMED	6.	9.

Information Code **0**		
1.OWNER	4.AGENT	7.
2.RELATIVE	5.ESTIMATE	8.
3.TENANT	6.OTHER	9.

Date Inspected

Additions, Outbuildings & Improvements

Type	Year	Units	Grade	Cond	Phys.	Funct.	Sound Value
					%	%	
					%	%	
					%	%	
					%	%	
					%	%	
					%	%	
					%	%	
					%	%	
					%	%	
					%	%	

1.ONE STORY FRAM
2.TWO STORY FRAM
3.THREE STORY FR
4.1 & 1/2 STORY
5.1 & 3/4 STORY
6.2 & 1/2 STORY
21.OPEN FRAME POR
22.ENCL PCH/1SFR(
23.FRAME GARAGE
24.FRAME SHED
25.FRAME BAY WIND
26.1SFR OVERHANG
27.UNFIN BASEMENT
28.UNF ATTIC/LOFT
29.FINISHED ATTIC

Map Lot 002-014 Account 1852 Location 447 FALLS BRIDGE RD Card 1 Of 1 9/13/2022

RICHARDSON, JOHN E
RICHARDSON, REBECCA B
447 FALLS BRIDGE ROAD
BLUE HILL ME 04614

B3707P1

Previous Owner
NICHOLS, GAIL
447 FALLS BRIDGE ROAD

BLUE HILL ME 04614

Inspection Witnessed By:

X Date

No./Date	Description	Date Insp.

Notes:

3/22/17 NAH REPLACE GAR
1/25/16 REV NAH N/C
5/7/13 W/MR ADDNT COMP
6/25/2008- W/Mr.-Add cottage W/OP
3/18/2009-NO ANSWER(TRUCK IN DRIVE), ADJUST CONDITION DUE TO NEW ROOF, WINDOWS, SIDING AND EST SOME INTERIOR AS WELL, ADD 1 BATH PER PERMIT
1/5/12-REV-W/MRS-ADJ HEAT, REMOVE BATH, OP IS EP, ADD REMOD YEAR, ADJ COND HSE IS 100% REMOD INSIDE

Blue Hill

Property Data

Neighborhood **9 NEIGHBORHOOD 9.**

Tree Growth Year **0**

X Coordinate **0**

Y Coordinate **0**

Zone/Land Use **11 RESIDENTIAL**

Secondary Zone

Topography **2 ROLLING**

1.LEVEL	4.BELOW ST	7.ROUGH
2.ROLLING	5.LOW	8.
3.ABOVE ST	6.SWAMPY	9.

Utilities **4 DRILLED WELL 7 SEPTIC**

1.SUMMER	4.DR WELL	7.SEPTIC
2.WATER	5.DUG WELL	8.SPRING
3.SEWER	6.LAKE WTR	9.NONE

Street **1 PAVED**

1.PAVED	4.PROPOSED	7.
2.SEMI IMP	5.	8.
3.GRAVEL	6.	9.NONE

0

SPRINGWORK YEAR **0**

Sale Data

Sale Date

Price

Sale Type

1.LAND	4.MOBILE	7.
2.L & B	5.OTHER	8.
3.BUILDING	6.	9.

Financing

1.CONVENT	4.SELLER	7.UNKNOWN
2.FHA/VA	5.PRIVATE	8.
3.ASSUMED	6.CASH	9.UNKNOWN

Validity

1.VALID	4.SPLIT	7.RENOVATE
2.RELATED	5.PARTIAL	8.OTHER
3.DISTRESS	6.EXEMPT	9.

Verified

1.BUYER	4.AGENT	7.FAMILY
2.SELLER	5.PUB REC	8.OTHER
3.LENDER	6.MLS	9.CONFID

Assessment Record

Year	Land	Buildings	Exempt	Total
2009	135,200	139,100	0	274,300
2010	135,200	139,100	0	274,300
2011	135,200	139,100	0	274,300
2012	135,200	144,700	0	279,900
2013	114,900	123,500	0	238,400
2014	114,900	123,500	0	238,400
2015	114,900	123,500	0	238,400
2016	114,900	123,500	0	238,400
2017	114,900	133,900	0	248,800
2018	114,900	133,900	0	248,800
2019	114,900	133,900	0	248,800
2020	114,900	133,900	0	248,800
2021	114,900	133,900	0	248,800
2022	114,900	133,900	0	248,800

Land Data

Front Foot	Type	Effective Frontage	Effective Depth	Influence Factor	Influence Code
11.REGULAR LOT				%	
12.SECONDARY				%	
13.EXCESS FRONTAG				%	
14.REAR LAND				%	
15.MISCELLANEOUS				%	
				%	
				%	
Square Foot		**Square Feet**			
16.REGULAR LOT				%	
17.SECONDARY LOT				%	
18.EXCESS LAND				%	
19.CONDOMINIUM				%	
20.MISCELLANEOUS				%	
				%	
				%	
Fract. Acre		**Acreage/Sites**			
21.HOUSELOT(FRCT)	21	0.50	100	%	0
22.BASELOT(FRCT)	44	1.00	100	%	0
23.REAR(FRCT)				%	
Acres				%	
24.HOUSELOT				%	
25.BASELOT				%	
26.FRONTAGE 1				%	
27.FRONTAGE 2				%	
28.REAR LAND 1				%	
29.REAR LAND 2				%	

Total Acreage 0.50

Influence Codes

1.USE
2.R/W
3.TOPOGRAPHY
4.SIZE
5.ACCESS
6.RESTRICTIONS
7.SHAPE
8.SEMI-IMPROVED
9.FRACTIONAL
Acres
30.REAR LAND 3
31.REAR LAND 4
32.PASTURE
33.CROP
34.HORTICUL I
35.HORTUCUL II
36.ORCHARD
37.SOFTWOOD
38.MIXED WOOD
39.HARDWOOD
40.WASTE
41.GRAVEL PIT
42.MOBILE HOME SI
43.CONDO SITE
44.LOT IMPROVEMEN
45.M H HOOK-UP
46.HOLE/SITE

Blue Hill

Map Lot 002-014 | Account 1852 | Location 447 FALLS BRIDGE RD | Card 1 Of 1 | 9/13/2022

Building Style	**4 CAPE**	
1.CONV.	5.COLONIAL	9.CONDO
2.RANCH	6.SPLIT	10.
3.R RANCH	7.CONTEMP	11.
4.CAPE	8.COTTAGE	12.
Dwelling Units	**1**	
Other Units	**0**	
Stories	**4 ONE & 1/2 STORY**	
1.1	4.1.5	7.3.5
2.2	5.1.75	8.4
3.3	6.2.5	9.
Exterior Walls	**1 WOOD SIDING**	
1.WOOD	5.SHINGLE	9.OTHER
2.VIN/AL	6.BR/STN	10.
3.COMPOS.	7.SINGLE	11.
4.ASBESTOS	8.CONCRETE	12.
Roof Surface	**1 ASPHALT SHINGLES**	
1.ASPHALT	4.COMPOSIT	7.ROLL
2.SLATE	5.WOOD	8.
3.METAL	6.OTHER	9.
SF Masonry Trim	**0**	
	0	
	0	
Year Built	**1880**	
Year Remodeled	**2009**	
Foundation	**3 BRICK &/OR STONE**	
1.CONCRETE	4.WOOD	7.
2.C BLOCK	5.SLAB	8.
3.BR/STONE	6.PIERS	9.
Basement	**3 3/4 BASEMENT**	
1.1/4 BMT	4.FULL BMT	7.
2.1/2 BMT	5.NONE	8.
3.3/4 BMT	6.	9.NONE
Bsmt Gar # Cars	**0**	
Wet Basement	**2 DAMP BASEMENT**	
1.DRY	4.DIRT FLR	7.
2.DAMP	5.	8.
3.WET	6.	9.

SF Bsmt Living	**0**	
Fin Bsmt Grade	**0 0**	
	0	
Heat Type	**100%**	**1 HOT WATER BB**
1.HWBB	5.FWA	9.NO HEAT
2.HWCI	6.GRAVWA	10.
3.H PUMP	7.ELECTRIC	11.
4.RADIANT	8.FL/WALL	12.
Cool Type	**0%**	**9 NONE**
1.REFRIG	4.W&C AIR	7.
2.EVAPOR	5.	8.
3.H PUMP	6.	9.NONE
Kitchen Style	**2 TYPICAL**	
1.MODERN	4.OBSOLETE	7.
2.TYPICAL	5.	8.
3.OLD TYPE	6.	9.NONE
Bath(s) Style	**2 TYPICAL BATH(S)**	
1.MODERN	4.OBSOLETE	7.
2.TYPICAL	5.	8.
3.OLD TYPE	6.	9.NONE
# Rooms	**0**	
# Bedrooms	**0**	
# Full Baths	**1**	
# Half Baths	**0**	
# Addn Fixtures	**0**	
# Fireplaces	**0**	

TRIO

Layout	**1 TYPICAL**	
1.TYPICAL	4.	7.
2.INADEQ	5.	8.
3.	6.	9.
Attic	**9 NONE**	
1.1/4 FIN	4.FULL FIN	7.
2.1/2 FIN	5.FL/STAIR	8.
3.3/4 FIN	6.	9.NONE
Insulation	**1 FULL**	
1.FULL	4.MINIMAL	7.
2.HEAVY	5.	8.
3.CAPPED	6.	9.NONE
Unfinished %	**0%**	
Grade & Factor	**3 C 100%**	
1.E GRADE	4.B GRADE	7.AAA GRAD
2.D GRADE	5.A GRADE	8.M&S PRIC
3.C GRADE	6.AA GRADE	9.SAME
SQFT (Footprint)	**559**	
Condition	**8 EXCELLENT**	
1.POOR	4.AVG	7.V G
2.FAIR	5.AVG+	8.EXC
3.AVG-	6.GOOD	9.SAME
Phys. % Good	**0%**	
Funct. % Good	**100%**	
Functional Code	**9 NONE**	
1.INCOMP	4.PL/HT	7.
2.OVERBLT	5.DAMAGE/D	8.
3.STYLE	6.	9.NONE
Econ. % Good	**100%**	
Economic Code	**NONE**	
0.None	3.NO POWER	7.
1.LOCATION	4.DAMAGE/D	8.
2.ENCROACH	9.NONE	9.
Entrance Code	**1 INTERIOR INSPECT**	
1.INTERIOR	4.VACANT	7.
2.REFUSAL	5.ESTIMATE	8.
3.INFORMED	6.	9.
Information Code	**1 OWNER**	
1.OWNER	4.AGENT	7.
2.RELATIVE	5.ESTIMATE	8.
3.TENANT	6.OTHER	9.

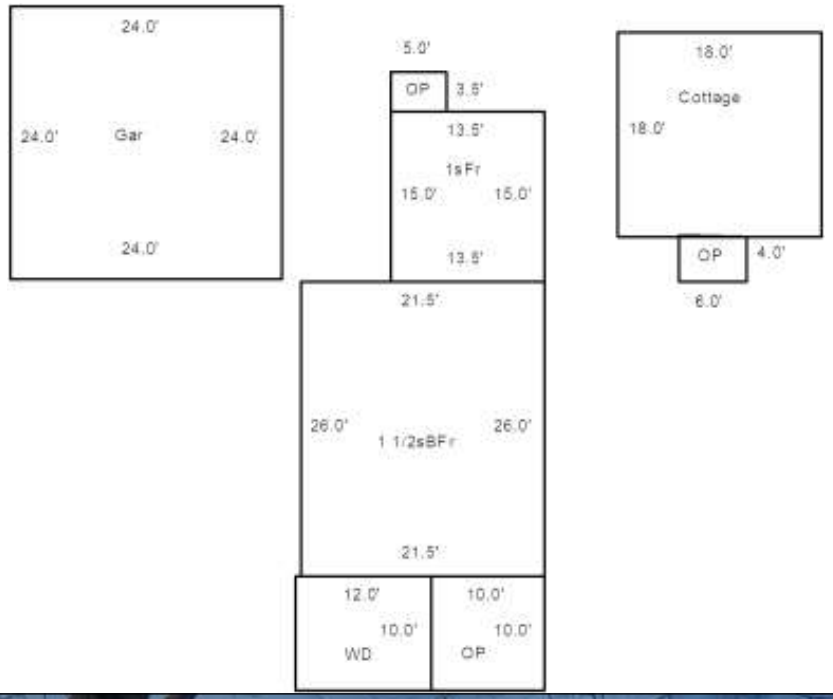

Date Inspected

Additions, Outbuildings & Improvements

Type	Year	Units	Grade	Cond	Phys.	Funct.	Sound Value
68 DECK	1997	120	0 0	0	0 %	0 %	
22 ENCL	1998	100	0 0	0	0 %	0 %	
1 ONE STORY	1996	202	0 0	0	0 %	100 %	
21 OPEN FRAME	1995	18	2 100	4	0 %	100 %	
82 COTTAGE	2008	324	4 100	4	0 %	100 %	
21 OPEN FRAME	2008	24	4 100	4	0 %	100 %	
58 1 1/4S GARAGE	2016	576	3 100	4	0 %	100 %	
					%	%	
					%	%	
					%	%	

1.ONE STORY FRAM
2.TWO STORY FRAM
3.THREE STORY FR
4.1 & 1/2 STORY
5.1 & 3/4 STORY
6.2 & 1/2 STORY
21.OPEN FRAME POR
22.ENCL PCH/1SFR(
23.FRAME GARAGE
24.FRAME SHED
25.FRAME BAY WIND
26.1SFR OVERHANG
27.UNFIN BASEMENT
28.UNF ATTIC/LOFT
29.FINISHED ATTIC

Map Lot 002-015 | Account 443 | Location 441 FALLS BRIDGE RD | Card 1 Of 1 | 9/13/2022

FRIEND, JAMES B
FRIEND, TRISHA B
441 FALLS BRIDGE ROAD
BLUE HILL ME 04614

B1686P6 B6232P140

Previous Owner
CONDON, MARTHA & BETTY PICKERING
PO BOX 291

BLUE HILL ME 04614
Sale Date: 6/04/2014

Inspection Witnessed By:

X Date

No./Date	Description	Date Insp.

Notes:

12/5/19 - REV, NAH, COMBINE 52 SQFT OP W/210 SQFT 1sFR ADJ TO 240 SQFT - RECENT REMOD, INC SIDING, ADJ COND. ADD SV SHED.
5/7/13 NAH REMVE GAR SROM SK ALREADY OF LIST
1/5/12-REV-VAC-REMOVE GAR REV NOTE HSE SHED AND WELL HSE

Blue Hill

Property Data

Neighborhood **9 NEIGHBORHOOD 9.**

Tree Growth Year **0**

X Coordinate **0**

Y Coordinate **0**

Zone/Land Use **11 RESIDENTIAL**

Secondary Zone

Topography **2 ROLLING**

1.LEVEL	4.BELOW ST	7.ROUGH
2.ROLLING	5.LOW	8.
3.ABOVE ST	6.SWAMPY	9.

Utilities **4 DRILLED WELL 7 SEPTIC**

1.SUMMER	4.DR WELL	7.SEPTIC
2.WATER	5.DUG WELL	8.SPRING
3.SEWER	6.LAKE WTR	9.NONE

Street **1 PAVED**

1.PAVED	4.PROPOSED	7.
2.SEMI IMP	5.	8.
3.GRAVEL	6.	9.NONE

0

SPRINGWORK YEAR **0**

Sale Data

Sale Date **6/04/2014**

Price **112,000**

Sale Type **2 LAND &**

1.LAND	4.MOBILE	7.
2.L & B	5.OTHER	8.
3.BUILDING	6.	9.

Financing **7 UNKNOWN.....**

1.CONVENT	4.SELLER	7.UNKNOWN
2.FHA/VA	5.PRIVATE	8.
3.ASSUMED	6.CASH	9.UNKNOWN

Validity **1 ARMS LENGTH**

1.VALID	4.SPLIT	7.RENOVATE
2.RELATED	5.PARTIAL	8.OTHER
3.DISTRESS	6.EXEMPT	9.

Verified **5 PUBLIC RECORD**

1.BUYER	4.AGENT	7.FAMILY
2.SELLER	5.PUB REC	8.OTHER
3.LENDER	6.MLS	9.CONFID

Assessment Record

Year	Land	Buildings	Exempt	Total
2009	135,200	142,400	13,000	264,600
2010	135,200	142,400	10,000	267,600
2011	135,200	142,400	10,000	267,600
2012	135,200	135,500	0	270,700
2013	114,900	115,100	0	230,000
2014	114,900	115,100	0	230,000
2015	114,900	115,100	0	230,000
2016	114,900	115,100	15,000	215,000
2017	114,900	115,100	20,000	210,000
2018	114,900	115,100	20,000	210,000
2019	114,900	115,100	19,600	210,400
2020	114,900	115,900	24,500	206,300
2021	114,900	115,900	24,000	206,800
2022	114,900	115,900	23,500	207,300

Land Data

Front Foot	Type	Effective Frontage	Effective Depth	Influence Factor	Influence Code
11.REGULAR LOT				%	
12.SECONDARY				%	
13.EXCESS FRONTAG				%	
14.REAR LAND				%	
15.MISCELLANEOUS				%	
				%	
				%	
Square Foot		**Square Feet**			
16.REGULAR LOT				%	
17.SECONDARY LOT				%	
18.EXCESS LAND				%	
19.CONDOMINIUM				%	
20.MISCELLANEOUS				%	
				%	
				%	
Fract. Acre		**Acreage/Sites**			
21.HOUSELOT(FRCT)	21	0.50	100	%	0
22.BASELOT(FRCT)	44	1.00	100	%	0
23.REAR(FRCT)				%	
Acres				%	
24.HOUSELOT				%	
25.BASELOT				%	
26.FRONTAGE 1				%	
27.FRONTAGE 2				%	
28.REAR LAND 1				%	
29.REAR LAND 2				%	

Total Acreage 0.50

Influence Codes

1.USE
2.R/W
3.TOPOGRAPHY
4.SIZE
5.ACCESS
6.RESTRICTIONS
7.SHAPE
8.SEMI-IMPROVED
9.FRACTIONAL
Acres
30.REAR LAND 3
31.REAR LAND 4
32.PASTURE
33.CROP
34.HORTICUL I
35.HORTUCUL II
36.ORCHARD
37.SOFTWOOD
38.MIXED WOOD
39.HARDWOOD
40.WASTE
41.GRAVEL PIT
42.MOBILE HOME SI
43.CONDO SITE
44.LOT IMPROVEMEN
45.M H HOOK-UP
46.HOLE/SITE

Blue Hill

Map Lot 002-015 | Account 443 | Location 441 FALLS BRIDGE RD | Card 1 Of 1 | 9/13/2022

Building Style	**1 CONVENTIONAL**		
1.CONV.	5.COLONIAL	9.CONDO	
2.RANCH	6.SPLIT	10.	
3.R RANCH	7.CONTEMP	11.	
4.CAPE	8.COTTAGE	12.	
Dwelling Units	**1**		
Other Units	**0**		
Stories	**2 TWO STORY**		
1.1	4.1.5	7.3.5	
2.2	5.1.75	8.4	
3.3	6.2.5	9.	
Exterior Walls	**1 WOOD SIDING**		
1.WOOD	5.SHINGLE	9.OTHER	
2.VIN/AL	6.BR/STN	10.	
3.COMPOS.	7.SINGLE	11.	
4.ASBESTOS	8.CONCRETE	12.	
Roof Surface	**1 ASPHALT SHINGLES**		
1.ASPHALT	4.COMPOSIT	7.ROLL	
2.SLATE	5.WOOD	8.	
3.METAL	6.OTHER	9.	
SF Masonry Trim	**0**		
	0		
	0		
Year Built	**1900**		
Year Remodeled	**0**		
Foundation	**1 CONCRETE**		
1.CONCRETE	4.WOOD	7.	
2.C BLOCK	5.SLAB	8.	
3.BR/STONE	6.PIERS	9.	
Basement	**4 FULL BASEMENT**		
1.1/4 BMT	4.FULL BMT	7.	
2.1/2 BMT	5.NONE	8.	
3.3/4 BMT	6.	9.NONE	
Bsmt Gar # Cars	**0**		
Wet Basement	**1 DRY BASEMENT**		
1.DRY	4.DIRT FLR	7.	
2.DAMP	5.	8.	
3.WET	6.	9.	

SF Bsmt Living	**0**		
Fin Bsmt Grade	**0 0**		
	0		
Heat Type	**100%**	**5 FORCED WARM AIR**	
1.HWBB	5.FWA	9.NO HEAT	
2.HWCI	6.GRAVWA	10.	
3.H PUMP	7.ELECTRIC	11.	
4.RADIANT	8.FL/WALL	12.	
Cool Type	**0%**	**9 NONE**	
1.REFRIG	4.W&C AIR	7.	
2.EVAPOR	5.	8.	
3.H PUMP	6.	9.NONE	
Kitchen Style	**2 TYPICAL**		
1.MODERN	4.OBSOLETE	7.	
2.TYPICAL	5.	8.	
3.OLD TYPE	6.	9.NONE	
Bath(s) Style	**2 TYPICAL BATH(S)**		
1.MODERN	4.OBSOLETE	7.	
2.TYPICAL	5.	8.	
3.OLD TYPE	6.	9.NONE	
# Rooms	**0**		
# Bedrooms	**0**		
# Full Baths	**2**		
# Half Baths	**0**		
# Addn Fixtures	**0**		
# Fireplaces	**0**		

TRIO

Layout	**1 TYPICAL**		
1.TYPICAL	4.	7.	
2.INADEQ	5.	8.	
3.	6.	9.	
Attic	**4 FULL FINISHED**		
1.1/4 FIN	4.FULL FIN	7.	
2.1/2 FIN	5.FL/STAIR	8.	
3.3/4 FIN	6.	9.NONE	
Insulation	**4 MINIMAL**		
1.FULL	4.MINIMAL	7.	
2.HEAVY	5.	8.	
3.CAPPED	6.	9.NONE	
Unfinished %	**0%**		
Grade & Factor	**3 C 110%**		
1.E GRADE	4.B GRADE	7.AAA GRAD	
2.D GRADE	5.A GRADE	8.M&S PRIC	
3.C GRADE	6.AA GRADE	9.SAME	
SQFT (Footprint)	**686**		
Condition	**4 AVERAGE**		
1.POOR	4.AVG	7.V G	
2.FAIR	5.AVG+	8.EXC	
3.AVG-	6.GOOD	9.SAME	
Phys. % Good	**0%**		
Funct. % Good	**100%**		
Functional Code	**9 NONE**		
1.INCOMP	4.PL/HT	7.	
2.OVERBLT	5.DAMAGE/D	8.	
3.STYLE	6.	9.NONE	
Econ. % Good	**100%**		
Economic Code	**NONE**		
0.None	3.NO POWER	7.	
1.LOCATION	4.DAMAGE/D	8.	
2.ENCROACH	9.NONE	9.	
Entrance Code	**1 INTERIOR INSPECT**		
1.INTERIOR	4.VACANT	7.	
2.REFUSAL	5.ESTIMATE	8.	
3.INFORMED	6.	9.	
Information Code	**1 OWNER**		
1.OWNER	4.AGENT	7.	
2.RELATIVE	5.ESTIMATE	8.	
3.TENANT	6.OTHER	9.	



Date Inspected

Additions, Outbuildings & Improvements

Type	Year	Units	Grade	Cond	Phys.	Funct.	Sound Value
21 OPEN FRAME	0	147	0 0	0	0 %	0 %	
1 ONE STORY	0	240	9 100	5	0 %	100 %	
24 FRAME SHED	0	280	2 100	6	0 %	100 %	
24 FRAME SHED	1				%	%	500
					%	%	
					%	%	
					%	%	
					%	%	
					%	%	
					%	%	

1.ONE STORY FRAM
2.TWO STORY FRAM
3.THREE STORY FR
4.1 & 1/2 STORY
5.1 & 3/4 STORY
6.2 & 1/2 STORY
21.OPEN FRAME POR
22.ENCL PCH/1SFR(
23.FRAME GARAGE
24.FRAME SHED
25.FRAME BAY WIND
26.1SFR OVERHANG
27.UNFIN BASEMENT
28.UNF ATTIC/LOFT
29.FINISHED ATTIC

Map Lot 002-016 Account 979 Location 433 FALLS BRIDGE RD Card 1 Of 1 9/13/2022

HODGDON, DEAN K
HODGDON, RONNA L
424 FALLS BRIDGE ROAD
BLUE HILL ME 04614

B1388P426 B6863P313 B6863P394

Property Data

Neighborhood	**6 NEIGHBORHOOD 6.**
Tree Growth Year	**2004**
X Coordinate	**0**
Y Coordinate	**0**
Zone/Land Use	**11 RESIDENTIAL**
Secondary Zone	**48 & SHORELAND**
Topography	**2 ROLLING**

1.LEVEL	4.BELOW ST	7.ROUGH
2.ROLLING	5.LOW	8.
3.ABOVE ST	6.SWAMPY	9.

Utilities	**5 DUG WELL**	**7 SEPTIC**

1.SUMMER	4.DR WELL	7.SEPTIC
2.WATER	5.DUG WELL	8.SPRING
3.SEWER	6.LAKE WTR	9.NONE

Street	**1 PAVED**

1.PAVED	4.PROPOSED	7.
2.SEMI IMP	5.	8.
3.GRAVEL	6.	9.NONE

	0
SPRINGWORK YEAR	**0**

Sale Data

Sale Date	
Price	

Sale Type

1.LAND	4.MOBILE	7.
2.L & B	5.OTHER	8.
3.BUILDING	6.	9.

Financing

1.CONVENT	4.SELLER	7.UNKNOWN
2.FHA/VA	5.PRIVATE	8.
3.ASSUMED	6.CASH	9.UNKNOWN

Validity

1.VALID	4.SPLIT	7.RENOVATE
2.RELATED	5.PARTIAL	8.OTHER
3.DISTRESS	6.EXEMPT	9.

Verified

1.BUYER	4.AGENT	7.FAMILY
2.SELLER	5.PUB REC	8.OTHER
3.LENDER	6.MLS	9.CONFID

Assessment Record

Year	Land	Buildings	Exempt	Total
2009	205,100	218,400	0	423,500
2010	204,500	218,400	0	422,900
2011	205,900	218,400	0	424,300
2012	205,800	218,400	0	424,200
2013	175,600	185,600	0	361,200
2014	177,600	185,600	0	363,200
2015	177,300	185,600	0	362,900
2016	179,500	185,600	0	365,100
2017	180,400	185,600	0	366,000
2018	179,900	185,600	0	365,500
2019	178,300	185,600	0	363,900
2020	178,500	185,600	0	364,100
2021	176,700	185,600	0	362,300
2022	176,300	185,600	0	361,900

Land Data

Front Foot	Type	Effective Frontage	Effective Depth	Influence Factor	Influence Code
11.REGULAR LOT				%	
12.SECONDARY				%	
13.EXCESS FRONTAG				%	
14.REAR LAND				%	
15.MISCELLANEOUS				%	
				%	
				%	

Square Foot		Square Feet		
16.REGULAR LOT			%	
17.SECONDARY LOT			%	
18.EXCESS LAND			%	
19.CONDOMINIUM			%	
20.MISCELLANEOUS			%	
			%	
			%	

Fract. Acre		Acreage/Sites			
21.HOUSELOT(FRCT)	24	1.00	100	%	0
22.BASELOT(FRCT)	30	4.00	100	%	0
23.REAR(FRCT)	37	119.87	100	%	0
Acres	44	1.00	85	%	8
24.HOUSELOT			%		
25.BASELOT			%		
26.FRONTAGE 1			%		
27.FRONTAGE 2					
28.REAR LAND 1					
29.REAR LAND 2					

Total Acreage 124.87

Influence Codes

1.USE
2.R/W
3.TOPOGRAPHY
4.SIZE
5.ACCESS
6.RESTRICTIONS
7.SHAPE
8.SEMI-IMPROVED
9.FRACTIONAL
Acres
30.REAR LAND 3
31.REAR LAND 4
32.PASTURE
33.CROP
34.HORTICUL I
35.HORTUCUL II
36.ORCHARD
37.SOFTWOOD
38.MIXED WOOD
39.HARDWOOD
40.WASTE
41.GRAVEL PIT
42.MOBILE HOME SI
43.CONDO SITE
44.LOT IMPROVEMEN
45.M H HOOK-UP
46.HOLE/SITE

Inspection Witnessed By:

X Date

No./Date	Description	Date Insp.

Notes:

'22 SOLD .13 ACS W/ 72' WTR FRNT TO ABUTTER M4 L13, DELETE CARD #2 (OUT ACREAGE PRICED CRD#2)
'21 REQUESTED TO REMOVE .13 ACS & 72' WTR FRNT TO BE SOLD TO ABUTTER LOT MAP 4 L13 (FRONTAGE 1 ** PRICED CARD #2**)
NEW OWNER REFILED TG IN 2018 WITH PREVIOUS OWNERS
2014 TG PLAN N/C TO ACRES
6/25/2008-NAH-N/C
3/18/2009-NAH-N/C
3/22/2010-NAH-N/C

Blue Hill

Blue Hill

Map Lot 002-016 | Account 979 | Location 433 FALLS BRIDGE RD | Card 1 Of 1 | 9/13/2022

Building Style	**1 CONVENTIONAL**		
1.CONV.	5.COLONIAL	9.CONDO	
2.RANCH	6.SPLIT	10.	
3.R RANCH	7.CONTEMP	11.	
4.CAPE	8.COTTAGE	12.	
Dwelling Units	**1**		
Other Units	**0**		
Stories	**2 TWO STORY**		
1.1	4.1.5	7.3.5	
2.2	5.1.75	8.4	
3.3	6.2.5	9.	
Exterior Walls	**1 WOOD SIDING**		
1.WOOD	5.SHINGLE	9.OTHER	
2.VIN/AL	6.BR/STN	10.	
3.COMPOS.	7.SINGLE	11.	
4.ASBESTOS	8.CONCRETE	12.	
Roof Surface	**1 ASPHALT SHINGLES**		
1.ASPHALT	4.COMPOSIT	7.ROLL	
2.SLATE	5.WOOD	8.	
3.METAL	6.OTHER	9.	
SF Masonry Trim	**0**		
	0		
	0		
Year Built	**1**		
Year Remodeled	**0**		
Foundation	**3 BRICK &/OR STONE**		
1.CONCRETE	4.WOOD	7.	
2.C BLOCK	5.SLAB	8.	
3.BR/STONE	6.PIERS	9.	
Basement	**9 NO BASEMENT**		
1.1/4 BMT	4.FULL BMT	7.	
2.1/2 BMT	5.NONE	8.	
3.3/4 BMT	6.	9.NONE	
Bsmt Gar # Cars	**0**		
Wet Basement	**9 NO BASEMENT**		
1.DRY	4.DIRT FLR	7.	
2.DAMP	5.	8.	
3.WET	6.	9.	

SF Bsmt Living	**0**		
Fin Bsmt Grade	**0 0**		
	0		
Heat Type	**0%**	**9 NOT HEATED**	
1.HWBB	5.FWA	9.NO HEAT	
2.HWCI	6.GRAVWA	10.	
3.H PUMP	7.ELECTRIC	11.	
4.RADIANT	8.FL/WALL	12.	
Cool Type	**0%**	**9 NONE**	
1.REFRIG	4.W&C AIR	7.	
2.EVAPOR	5.	8.	
3.H PUMP	6.	9.NONE	
Kitchen Style	**2 TYPICAL**		
1.MODERN	4.OBSOLETE	7.	
2.TYPICAL	5.	8.	
3.OLD TYPE	6.	9.NONE	
Bath(s) Style	**2 TYPICAL BATH(S)**		
1.MODERN	4.OBSOLETE	7.	
2.TYPICAL	5.	8.	
3.OLD TYPE	6.	9.NONE	
# Rooms	**0**		
# Bedrooms	**0**		
# Full Baths	**1**		
# Half Baths	**0**		
# Addn Fixtures	**0**		
# Fireplaces	**0**		

Layout	**1 TYPICAL**		
1.TYPICAL	4.	7.	
2.INADEQ	5.	8.	
3.	6.	9.	
Attic	**4 FULL FINISHED**		
1.1/4 FIN	4.FULL FIN	7.	
2.1/2 FIN	5.FL/STAIR	8.	
3.3/4 FIN	6.	9.NONE	
Insulation	**9 NONE**		
1.FULL	4.MINIMAL	7.	
2.HEAVY	5.	8.	
3.CAPPED	6.	9.NONE	
Unfinished %	**0%**		
Grade & Factor	**5 A 110%**		
1.E GRADE	4.B GRADE	7.AAA GRAD	
2.D GRADE	5.A GRADE	8.M&S PRIC	
3.C GRADE	6.AA GRADE	9.SAME	
SQFT (Footprint)	**760**		
Condition	**4 AVERAGE**		
1.POOR	4.AVG	7.V G	
2.FAIR	5.AVG+	8.EXC	
3.AVG-	6.GOOD	9.SAME	
Phys. % Good	**0%**		
Funct. % Good	**100%**		
Functional Code	**9 NONE**		
1.INCOMP	4.PL/HT	7.	
2.OVERBLT	5.DAMAGE/D	8.	
3.STYLE	6.	9.NONE	
Econ. % Good	**100%**		
Economic Code	**NONE**		
0.None	3.NO POWER	7.	
1.LOCATION	4.DAMAGE/D	8.	
2.ENCROACH	9.NONE	9.	
Entrance Code	**1 INTERIOR INSPECT**		
1.INTERIOR	4.VACANT	7.	
2.REFUSAL	5.ESTIMATE	8.	
3.INFORMED	6.	9.	
Information Code	**1 OWNER**		
1.OWNER	4.AGENT	7.	
2.RELATIVE	5.ESTIMATE	8.	
3.TENANT	6.OTHER	9.	

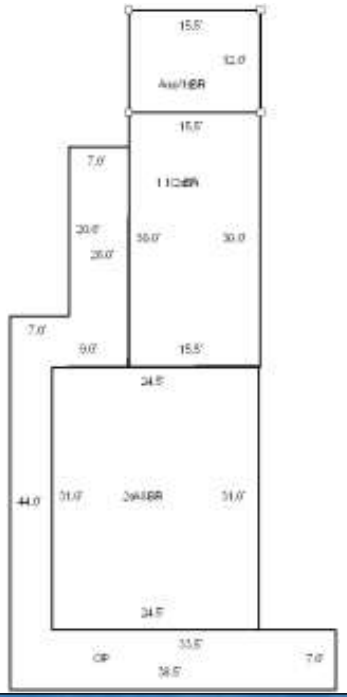

Date Inspected

Additions, Outbuildings & Improvements

Type	Year	Units	Grade	Cond	Phys.	Funct.	Sound Value
8 1 1/2S BSMT FR	0	465	0 0	0	0 %	0 %	
28 UNF ATTIC/LOFT	2003	186	3 100	4	0 %	50 %	
7 ONE STY BSMT FR	2003	186	3 100	4	0 %	50 %	
21 OPEN FRAME	0	648	0 0	0	0 %	0 %	
					%	%	
					%	%	
					%	%	
					%	%	
					%	%	
					%	%	

1.ONE STORY FRAM
2.TWO STORY FRAM
3.THREE STORY FR
4.1 & 1/2 STORY
5.1 & 3/4 STORY
6.2 & 1/2 STORY
21.OPEN FRAME POR
22.ENCL PCH/1SFR(
23.FRAME GARAGE
24.FRAME SHED
25.FRAME BAY WIND
26.1SFR OVERHANG
27.UNFIN BASEMENT
28.UNF ATTIC/LOFT
29.FINISHED ATTIC

Map Lot 002-017 Account 773 Location 417 FALLS BRIDGE RD Card 1 Of 1 9/13/2022

SIBBALD, DIANA
SIBBALD, DERRICK
4 GLADE AVENUE
JAMAICA PLAIN MA 02130

B6310P139

Previous Owner
GRAY, DANA
GRAY, DARRELL
41 CARLETON STREAM LANE
BLUE HILL ME 04614
Sale Date: 10/21/2014

Previous Owner
GRAY, DANA
GRAY, DARRELL
41 CARLETON STREAM LANE
BLUE HILL ME 04614
Sale Date: 7/06/2005

Previous Owner
GRAY, MRS. THELMA
417 FALLS BRIDGE ROAD

BLUE HILL ME 04614
Sale Date: 3/28/2005

Inspection Witnessed By:

X Date

No./Date	Description	Date Insp.

Notes:

Blue Hill

Property Data

Neighborhood	**2 NEIGHBORHOOD 2.**		
Tree Growth Year	**0**		
X Coordinate		**0**	
Y Coordinate		**0**	
Zone/Land Use	**11 RESIDENTIAL**		
Secondary Zone			
Topography		**2 ROLLING**	
1.LEVEL	4.BELOW ST	7.ROUGH	
2.ROLLING	5.LOW	8.	
3.ABOVE ST	6.SWAMPY	9.	
Utilities	**4 DRILLED WELL**	**7 SEPTIC**	
1.SUMMER	4.DR WELL	7.SEPTIC	
2.WATER	5.DUG WELL	8.SPRING	
3.SEWER	6.LAKE WTR	9.NONE	
Street	**1 PAVED**		
1.PAVED	4.PROPOSED	7.	
2.SEMI IMP	5.	8.	
3.GRAVEL	6.	9.NONE	
		0	
SPRINGWORK YEAR		**0**	

Sale Data

Sale Date		**10/21/2014**	
Price		**105,000**	
Sale Type	**2 LAND &**		
1.LAND	4.MOBILE	7.	
2.L & B	5.OTHER	8.	
3.BUILDING	6.	9.	
Financing	**9 UNKNOWN**		
1.CONVENT	4.SELLER	7.UNKNOWN	
2.FHA/VA	5.PRIVATE	8.	
3.ASSUMED	6.CASH	9.UNKNOWN	
Validity	**1 ARMS LENGTH**		
1.VALID	4.SPLIT	7.RENOVATE	
2.RELATED	5.PARTIAL	8.OTHER	
3.DISTRESS	6.EXEMPT	9.	
Verified	**5 PUBLIC RECORD**		
1.BUYER	4.AGENT	7.FAMILY	
2.SELLER	5.PUB REC	8.OTHER	
3.LENDER	6.MLS	9.CONFID	

Assessment Record

Year	Land	Buildings	Exempt	Total
2009	49,500	113,600	0	163,100
2010	49,500	113,600	0	163,100
2011	49,500	113,600	0	163,100
2012	49,500	113,600	0	163,100
2013	42,000	96,600	0	138,600
2014	42,000	96,600	0	138,600
2015	42,000	96,600	0	138,600
2016	42,000	96,600	0	138,600
2017	42,000	96,600	0	138,600
2018	42,000	96,600	0	138,600
2019	42,000	96,600	0	138,600
2020	42,000	96,600	0	138,600
2021	42,000	96,600	0	138,600
2022	42,000	96,600	0	138,600

Land Data

Front Foot	Type	Effective Frontage	Effective Depth	Influence Factor	Influence Code
11.REGULAR LOT				%	
12.SECONDARY				%	
13.EXCESS FRONTAG				%	
14.REAR LAND				%	
15.MISCELLANEOUS				%	
				%	
				%	
Square Foot		**Square Feet**			
16.REGULAR LOT				%	
17.SECONDARY LOT				%	
18.EXCESS LAND				%	
19.CONDOMINIUM				%	
20.MISCELLANEOUS				%	
				%	
				%	
Fract. Acre		**Acreage/Sites**			
21.HOUSELOT(FRCT)	21	0.33		100 %	0
22.BASELOT(FRCT)	44	1.00		100 %	0
23.REAR(FRCT)				%	
Acres				%	
24.HOUSELOT				%	
25.BASELOT				%	
26.FRONTAGE 1				%	
27.FRONTAGE 2				%	
28.REAR LAND 1				%	
29.REAR LAND 2				%	

Total Acreage 0.33

Influence Codes

1.USE
2.R/W
3.TOPOGRAPHY
4.SIZE
5.ACCESS
6.RESTRICTIONS
7.SHAPE
8.SEMI-IMPROVED
9.FRACTIONAL
Acres
30.REAR LAND 3
31.REAR LAND 4
32.PASTURE
33.CROP
34.HORTICUL I
35.HORTUCUL II
36.ORCHARD
37.SOFTWOOD
38.MIXED WOOD
39.HARDWOOD
40.WASTE
41.GRAVEL PIT
42.MOBILE HOME SI
43.CONDO SITE
44.LOT IMPROVEMEN
45.M H HOOK-UP
46.HOLE/SITE

Blue Hill

Map Lot 002-017 | Account 773 | Location 417 FALLS BRIDGE RD | Card 1 Of 1 | 9/13/2022

Building Style	**4 CAPE**		
1.CONV.	5.COLONIAL	9.CONDO	
2.RANCH	6.SPLIT	10.	
3.R RANCH	7.CONTEMP	11.	
4.CAPE	8.COTTAGE	12.	
Dwelling Units	**1**		
Other Units	**0**		
Stories	**4 ONE & 1/2 STORY**		
1.1	4.1.5	7.3.5	
2.2	5.1.75	8.4	
3.3	6.2.5	9.	
Exterior Walls	**2 VINYL/ALUMINUM**		
1.WOOD	5.SHINGLE	9.OTHER	
2.VIN/AL	6.BR/STN	10.	
3.COMPOS.	7.SINGLE	11.	
4.ASBESTOS	8.CONCRETE	12.	
Roof Surface	**1 ASPHALT SHINGLES**		
1.ASPHALT	4.COMPOSIT	7.ROLL	
2.SLATE	5.WOOD	8.	
3.METAL	6.OTHER	9.	
SF Masonry Trim	**0**		
	0		
	0		
Year Built	**1945**		
Year Remodeled	**0**		
Foundation	**1 CONCRETE**		
1.CONCRETE	4.WOOD	7.	
2.C BLOCK	5.SLAB	8.	
3.BR/STONE	6.PIERS	9.	
Basement	**4 FULL BASEMENT**		
1.1/4 BMT	4.FULL BMT	7.	
2.1/2 BMT	5.NONE	8.	
3.3/4 BMT	6.	9.NONE	
Bsmt Gar # Cars	**0**		
Wet Basement	**1 DRY BASEMENT**		
1.DRY	4.DIRT FLR	7.	
2.DAMP	5.	8.	
3.WET	6.	9.	

SF Bsmt Living	**0**		
Fin Bsmt Grade	**0 0**		
	0		
Heat Type	**100%**	**5 FORCED WARM AIR**	
1.HWBB	5.FWA	9.NO HEAT	
2.HWCI	6.GRAVWA	10.	
3.H PUMP	7.ELECTRIC	11.	
4.RADIANT	8.FL/WALL	12.	
Cool Type	**0%**	**9 NONE**	
1.REFRIG	4.W&C AIR	7.	
2.EVAPOR	5.	8.	
3.H PUMP	6.	9.NONE	
Kitchen Style	**2 TYPICAL**		
1.MODERN	4.OBSOLETE	7.	
2.TYPICAL	5.	8.	
3.OLD TYPE	6.	9.NONE	
Bath(s) Style	**2 TYPICAL BATH(S)**		
1.MODERN	4.OBSOLETE	7.	
2.TYPICAL	5.	8.	
3.OLD TYPE	6.	9.NONE	
# Rooms	**0**		
# Bedrooms	**0**		
# Full Baths	**1**		
# Half Baths	**0**		
# Addn Fixtures	**0**		
# Fireplaces	**0**		

TRIO

Layout	**1 TYPICAL**		
1.TYPICAL	4.	7.	
2.INADEQ	5.	8.	
3.	6.	9.	
Attic	**9 NONE**		
1.1/4 FIN	4.FULL FIN	7.	
2.1/2 FIN	5.FL/STAIR	8.	
3.3/4 FIN	6.	9.NONE	
Insulation	**1 FULL**		
1.FULL	4.MINIMAL	7.	
2.HEAVY	5.	8.	
3.CAPPED	6.	9.NONE	
Unfinished %	**0%**		
Grade & Factor	**3 C 100%**		
1.E GRADE	4.B GRADE	7.AAA GRAD	
2.D GRADE	5.A GRADE	8.M&S PRIC	
3.C GRADE	6.AA GRADE	9.SAME	
SQFT (Footprint)	**747**		
Condition	**6 GOOD**		
1.POOR	4.AVG	7.V G	
2.FAIR	5.AVG+	8.EXC	
3.AVG-	6.GOOD	9.SAME	
Phys. % Good	**0%**		
Funct. % Good	**100%**		
Functional Code	**9 NONE**		
1.INCOMP	4.PL/HT	7.	
2.OVERBLT	5.DAMAGE/D	8.	
3.STYLE	6.	9.NONE	
Econ. % Good	**100%**		
Economic Code	**NONE**		
0.None	3.NO POWER	7.	
1.LOCATION	4.DAMAGE/D	8.	
2.ENCROACH	9.NONE	9.	
Entrance Code	**1 INTERIOR INSPECT**		
1.INTERIOR	4.VACANT	7.	
2.REFUSAL	5.ESTIMATE	8.	
3.INFORMED	6.	9.	
Information Code	**1 OWNER**		
1.OWNER	4.AGENT	7.	
2.RELATIVE	5.ESTIMATE	8.	
3.TENANT	6.OTHER	9.	

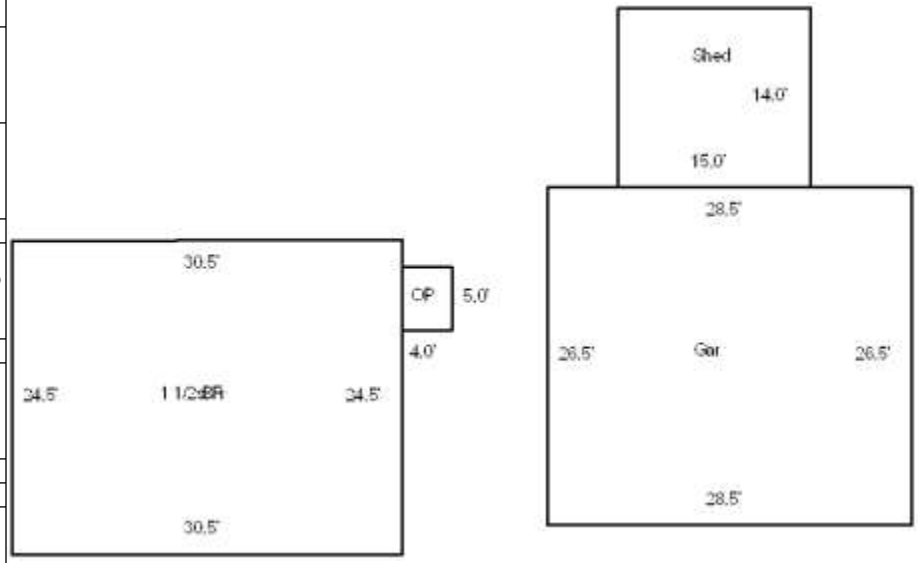

Date Inspected

Additions, Outbuildings & Improvements

Type	Year	Units	Grade	Cond	Phys.	Funct.	Sound Value
21 OPEN FRAME	0	20	0 0	0	0 %	0 %	
57 GARAGE (DET)	1975	755	3 100	4	0 %	100 %	
24 FRAME SHED	0				%	%	500
					%	%	
					%	%	
					%	%	
					%	%	
					%	%	
					%	%	
					%	%	

1.ONE STORY FRAM
2.TWO STORY FRAM
3.THREE STORY FR
4.1 & 1/2 STORY
5.1 & 3/4 STORY
6.2 & 1/2 STORY
21.OPEN FRAME POR
22.ENCL PCH/1SFR(
23.FRAME GARAGE
24.FRAME SHED
25.FRAME BAY WIND
26.1SFR OVERHANG
27.UNFIN BASEMENT
28.UNF ATTIC/LOFT
29.FINISHED ATTIC

Map Lot 002-018 Account 982 Location 409 FALLS BRIDGE RD Card 1 Of 1 9/13/2022

HODGDON, DEAN K
HODGDON, RONNA L
424 FALLS BRIDGE ROAD
BLUE HILL ME 04614

B2807P78 B6863P316 B6863P394

Property Data

Neighborhood **2 NEIGHBORHOOD 2.**

Tree Growth Year **0**

X Coordinate **0**

Y Coordinate **0**

Zone/Land Use **11 RESIDENTIAL**

Secondary Zone

Topography **2 ROLLING**

1.LEVEL	4.BELOW ST	7.ROUGH
2.ROLLING	5.LOW	8.
3.ABOVE ST	6.SWAMPY	9.

Utilities **4 DRILLED WELL 7 SEPTIC**

1.SUMMER	4.DR WELL	7.SEPTIC
2.WATER	5.DUG WELL	8.SPRING
3.SEWER	6.LAKE WTR	9.NONE

Street **1 PAVED**

1.PAVED	4.PROPOSED	7.
2.SEMI IMP	5.	8.
3.GRAVEL	6.	9.NONE

0

SPRINGWORK YEAR **0**

Sale Data

Sale Date

Price

Sale Type

1.LAND	4.MOBILE	7.
2.L & B	5.OTHER	8.
3.BUILDING	6.	9.

Financing

1.CONVENT	4.SELLER	7.UNKNOWN
2.FHA/VA	5.PRIVATE	8.
3.ASSUMED	6.CASH	9.UNKNOWN

Validity

1.VALID	4.SPLIT	7.RENOVATE
2.RELATED	5.PARTIAL	8.OTHER
3.DISTRESS	6.EXEMPT	9.

Verified

1.BUYER	4.AGENT	7.FAMILY
2.SELLER	5.PUB REC	8.OTHER
3.LENDER	6.MLS	9.CONFID

Assessment Record

Year	Land	Buildings	Exempt	Total
2009	90,300	89,700	0	180,000
2010	90,300	89,700	0	180,000
2011	90,300	89,700	0	180,000
2012	90,300	89,700	0	180,000
2013	76,800	76,400	0	153,200
2014	76,800	76,400	0	153,200
2015	76,800	76,400	0	153,200
2016	76,800	76,400	0	153,200
2017	76,800	76,400	0	153,200
2018	76,800	76,400	0	153,200
2019	76,800	76,400	0	153,200
2020	76,800	75,400	0	152,200
2021	76,800	75,400	0	152,200
2022	76,800	75,400	0	152,200

Land Data

Front Foot	Type	Effective Frontage	Effective Depth	Influence Factor	Influence Code
11.REGULAR LOT				%	
12.SECONDARY				%	
13.EXCESS FRONTAG				%	
14.REAR LAND				%	
15.MISCELLANEOUS				%	
				%	
				%	
Square Foot		**Square Feet**			
16.REGULAR LOT				%	
17.SECONDARY LOT				%	
18.EXCESS LAND				%	
19.CONDOMINIUM				%	
20.MISCELLANEOUS				%	
				%	
				%	
Fract. Acre		**Acreage/Sites**			
21.HOUSELOT(FRCT)	24	1.00		100 %	0
22.BASELOT(FRCT)	28	5.00		100 %	0
23.REAR(FRCT)	29	0.20		100 %	0
Acres	44	1.00		100 %	0
24.HOUSELOT				%	
25.BASELOT				%	
26.FRONTAGE 1				%	
27.FRONTAGE 2					
28.REAR LAND 1					
29.REAR LAND 2					

Total Acreage 6.20

Influence Codes

1.USE
2.R/W
3.TOPOGRAPHY
4.SIZE
5.ACCESS
6.RESTRICTIONS
7.SHAPE
8.SEMI-IMPROVED
9.FRACTIONAL
Acres
30.REAR LAND 3
31.REAR LAND 4
32.PASTURE
33.CROP
34.HORTICUL I
35.HORTUCUL II
36.ORCHARD
37.SOFTWOOD
38.MIXED WOOD
39.HARDWOOD
40.WASTE
41.GRAVEL PIT
42.MOBILE HOME SI
43.CONDO SITE
44.LOT IMPROVEMEN
45.M H HOOK-UP
46.HOLE/SITE

Inspection Witnessed By:

X Date

No./Date	Description	Date Insp.

Notes:

12/6/19 - REV, NAH, DEL 18X22 SHED.

Blue Hill

Blue Hill

Map Lot 002-018 | Account 982 | Location 409 FALLS BRIDGE RD | Card 1 Of 1 | 9/13/2022

Building Style	**1 CONVENTIONAL**	
1.CONV.	5.COLONIAL	9.CONDO
2.RANCH	6.SPLIT	10.
3.R RANCH	7.CONTEMP	11.
4.CAPE	8.COTTAGE	12.
Dwelling Units	**1**	
Other Units	**0**	
Stories	**1 ONE STORY**	
1.1	4.1.5	7.3.5
2.2	5.1.75	8.4
3.3	6.2.5	9.
Exterior Walls	**2 VINYL/ALUMINUM**	
1.WOOD	5.SHINGLE	9.OTHER
2.VIN/AL	6.BR/STN	10.
3.COMPOS.	7.SINGLE	11.
4.ASBESTOS	8.CONCRETE	12.
Roof Surface	**1 ASPHALT SHINGLES**	
1.ASPHALT	4.COMPOSIT	7.ROLL
2.SLATE	5.WOOD	8.
3.METAL	6.OTHER	9.
SF Masonry Trim	**0**	
	0	
	0	
Year Built	**1950**	
Year Remodeled	**0**	
Foundation	**1 CONCRETE**	
1.CONCRETE	4.WOOD	7.
2.C BLOCK	5.SLAB	8.
3.BR/STONE	6.PIERS	9.
Basement	**4 FULL BASEMENT**	
1.1/4 BMT	4.FULL BMT	7.
2.1/2 BMT	5.NONE	8.
3.3/4 BMT	6.	9.NONE
Bsmt Gar # Cars	**0**	
Wet Basement	**1 DRY BASEMENT**	
1.DRY	4.DIRT FLR	7.
2.DAMP	5.	8.
3.WET	6.	9.

SF Bsmt Living	**0**	
Fin Bsmt Grade	**0 0**	
	0	
Heat Type	**100%**	**5 FORCED WARM AIR**
1.HWBB	5.FWA	9.NO HEAT
2.HWCI	6.GRAVWA	10.
3.H PUMP	7.ELECTRIC	11.
4.RADIANT	8.FL/WALL	12.
Cool Type	**0%**	**9 NONE**
1.REFRIG	4.W&C AIR	7.
2.EVAPOR	5.	8.
3.H PUMP	6.	9.NONE
Kitchen Style	**2 TYPICAL**	
1.MODERN	4.OBSOLETE	7.
2.TYPICAL	5.	8.
3.OLD TYPE	6.	9.NONE
Bath(s) Style	**2 TYPICAL BATH(S)**	
1.MODERN	4.OBSOLETE	7.
2.TYPICAL	5.	8.
3.OLD TYPE	6.	9.NONE
# Rooms	**0**	
# Bedrooms	**0**	
# Full Baths	**1**	
# Half Baths	**0**	
# Addn Fixtures	**0**	
# Fireplaces	**0**	

TRIO

Layout	**1 TYPICAL**	
1.TYPICAL	4.	7.
2.INADEQ	5.	8.
3.	6.	9.
Attic	**5 FLOOR & STAIRS**	
1.1/4 FIN	4.FULL FIN	7.
2.1/2 FIN	5.FL/STAIR	8.
3.3/4 FIN	6.	9.NONE
Insulation	**1 FULL**	
1.FULL	4.MINIMAL	7.
2.HEAVY	5.	8.
3.CAPPED	6.	9.NONE
Unfinished %	**0%**	
Grade & Factor	**3 C 100%**	
1.E GRADE	4.B GRADE	7.AAA GRAD
2.D GRADE	5.A GRADE	8.M&S PRIC
3.C GRADE	6.AA GRADE	9.SAME
SQFT (Footprint)	**931**	
Condition	**5 ABOVE AVERAGE**	
1.POOR	4.AVG	7.V G
2.FAIR	5.AVG+	8.EXC
3.AVG-	6.GOOD	9.SAME
Phys. % Good	**0%**	
Funct. % Good	**100%**	
Functional Code	**9 NONE**	
1.INCOMP	4.PL/HT	7.
2.OVERBLT	5.DAMAGE/D	8.
3.STYLE	6.	9.NONE
Econ. % Good	**100%**	
Economic Code	**NONE**	
0.None	3.NO POWER	7.
1.LOCATION	4.DAMAGE/D	8.
2.ENCROACH	9.NONE	9.
Entrance Code	**1 INTERIOR INSPECT**	
1.INTERIOR	4.VACANT	7.
2.REFUSAL	5.ESTIMATE	8.
3.INFORMED	6.	9.
Information Code	**1 OWNER**	
1.OWNER	4.AGENT	7.
2.RELATIVE	5.ESTIMATE	8.
3.TENANT	6.OTHER	9.

Date Inspected

Additions, Outbuildings & Improvements

Type	Year	Units	Grade	Cond	Phys.	Funct.	Sound Value
68 DECK	2006	120	3 100	4	0 %	100 %	
57 GARAGE (DET)	0	288	2 100	4	0 %	100 %	
					%	%	
					%	%	
					%	%	
					%	%	
					%	%	
					%	%	
					%	%	
					%	%	

1.ONE STORY FRAM
2.TWO STORY FRAM
3.THREE STORY FR
4.1 & 1/2 STORY
5.1 & 3/4 STORY
6.2 & 1/2 STORY
21.OPEN FRAME POR
22.ENCL PCH/1SFR(
23.FRAME GARAGE
24.FRAME SHED
25.FRAME BAY WIND
26.1SFR OVERHANG
27.UNFIN BASEMENT
28.UNF ATTIC/LOFT
29.FINISHED ATTIC

Map Lot 002-021 Account 293 Location LAND- MOSS LEDGE LN Card 1 Of 1 9/13/2022

BROWNLOW, WESTON
392 FALLS BRIDGE ROAD
BLUE HILL ME 04614

B2807P78 B6282P314

Previous Owner
BROWNLOW, WESTON
& LAURIE STOWE
392 FALLS BRIDGE ROAD
BLUE HILL ME 04614
Sale Date: 9/13/2014

Inspection Witnessed By:

X Date

No./Date	Description	Date Insp.

Notes:

15 SPLIT OF .93 AC TO NEW LOT, M4 L15
6/26/2008- Vacant- N/C
3/18/2009-WITH MR. WHILE AT ANOTHER PROPERTY- SAYS N/C TO THIS PROPERTY
3/8/2010-VACANT-N/C '11 split 2.2 ac. and hse to map 4 lot 14.

Blue Hill

Property Data

Neighborhood **2 NEIGHBORHOOD 2.**

Tree Growth Year **0**

X Coordinate **0**

Y Coordinate **0**

Zone/Land Use **11 RESIDENTIAL**

Secondary Zone

Topography **2 ROLLING**

1.LEVEL	4.BELOW ST	7.ROUGH
2.ROLLING	5.LOW	8.
3.ABOVE ST	6.SWAMPY	9.

Utilities **9 NONE**

1.SUMMER	4.DR WELL	7.SEPTIC
2.WATER	5.DUG WELL	8.SPRING
3.SEWER	6.LAKE WTR	9.NONE

Street **3 GRAVEL**

1.PAVED	4.PROPOSED	7.
2.SEMI IMP	5.	8.
3.GRAVEL	6.	9.NONE

0

SPRINGWORK YEAR **0**

Sale Data

Sale Date

Price

Sale Type

1.LAND	4.MOBILE	7.
2.L & B	5.OTHER	8.
3.BUILDING	6.	9.

Financing

1.CONVENT	4.SELLER	7.UNKNOWN
2.FHA/VA	5.PRIVATE	8.
3.ASSUMED	6.CASH	9.UNKNOWN

Validity

1.VALID	4.SPLIT	7.RENOVATE
2.RELATED	5.PARTIAL	8.OTHER
3.DISTRESS	6.EXEMPT	9.

Verified

1.BUYER	4.AGENT	7.FAMILY
2.SELLER	5.PUB REC	8.OTHER
3.LENDER	6.MLS	9.CONFID

Assessment Record

Year	Land	Buildings	Exempt	Total
2009	84,200	35,300	0	119,500
2010	84,200	35,300	0	119,500
2011	80,900	0	0	80,900
2012	80,900	0	0	80,900
2013	68,800	0	0	68,800
2014	68,800	0	0	68,800
2015	67,600	0	0	67,600
2016	67,600	0	0	67,600
2017	67,600	0	0	67,600
2018	67,600	0	0	67,600
2019	67,600	0	0	67,600
2020	67,600	0	0	67,600
2021	67,600	0	0	67,600
2022	67,600	0	0	67,600

Land Data

Front Foot	Type	Effective Frontage	Effective Depth	Influence Factor	Influence Code
11.REGULAR LOT				%	
12.SECONDARY				%	
13.EXCESS FRONTAG				%	
14.REAR LAND				%	
15.MISCELLANEOUS				%	
				%	
				%	
Square Foot		**Square Feet**			
16.REGULAR LOT				%	
17.SECONDARY LOT				%	
18.EXCESS LAND				%	
19.CONDOMINIUM				%	
20.MISCELLANEOUS				%	
				%	
				%	
Fract. Acre		**Acreage/Sites**			
21.HOUSELOT(FRCT)	25	1.00		100 %	0
22.BASELOT(FRCT)	28	5.00		100 %	0
23.REAR(FRCT)	29	3.01		100 %	0
Acres				%	
24.HOUSELOT				%	
25.BASELOT				%	
26.FRONTAGE 1				%	
27.FRONTAGE 2				%	
28.REAR LAND 1					
29.REAR LAND 2					

Total Acreage 9.01

Influence Codes

1.USE
2.R/W
3.TOPOGRAPHY
4.SIZE
5.ACCESS
6.RESTRICTIONS
7.SHAPE
8.SEMI-IMPROVED
9.FRACTIONAL
Acres
30.REAR LAND 3
31.REAR LAND 4
32.PASTURE
33.CROP
34.HORTICUL I
35.HORTUCUL II
36.ORCHARD
37.SOFTWOOD
38.MIXED WOOD
39.HARDWOOD
40.WASTE
41.GRAVEL PIT
42.MOBILE HOME SI
43.CONDO SITE
44.LOT IMPROVEMEN
45.M H HOOK-UP
46.HOLE/SITE

Blue Hill

Map Lot 002-021 | Account 293 | Location LAND- MOSS LEDGE LN | Card 1 Of 1 | 9/13/2022

Building Style		
1.CONV.	5.COLONIAL	9.CONDO
2.RANCH	6.SPLIT	10.
3.R RANCH	7.CONTEMP	11.
4.CAPE	8.COTTAGE	12.
Dwelling Units		
Other Units		
Stories		
1.1	4.1.5	7.3.5
2.2	5.1.75	8.4
3.3	6.2.5	9.
Exterior Walls		
1.WOOD	5.SHINGLE	9.OTHER
2.VIN/AL	6.BR/STN	10.
3.COMPOS.	7.SINGLE	11.
4.ASBESTOS	8.CONCRETE	12.
Roof Surface		
1.ASPHALT	4.COMPOSIT	7.ROLL
2.SLATE	5.WOOD	8.
3.METAL	6.OTHER	9.
SF Masonry Trim		
Year Built		
Year Remodeled		
Foundation		
1.CONCRETE	4.WOOD	7.
2.C BLOCK	5.SLAB	8.
3.BR/STONE	6.PIERS	9.
Basement		
1.1/4 BMT	4.FULL BMT	7.
2.1/2 BMT	5.NONE	8.
3.3/4 BMT	6.	9.NONE
Bsmt Gar # Cars		
Wet Basement		
1.DRY	4.DIRT FLR	7.
2.DAMP	5.	8.
3.WET	6.	9.

SF Bsmt Living		
Fin Bsmt Grade		
Heat Type		
1.HWBB	5.FWA	9.NO HEAT
2.HWCI	6.GRAVWA	10.
3.H PUMP	7.ELECTRIC	11.
4.RADIANT	8.FL/WALL	12.
Cool Type		
1.REFRIG	4.W&C AIR	7.
2.EVAPOR	5.	8.
3.H PUMP	6.	9.NONE
Kitchen Style		
1.MODERN	4.OBSOLETE	7.
2.TYPICAL	5.	8.
3.OLD TYPE	6.	9.NONE
Bath(s) Style		
1.MODERN	4.OBSOLETE	7.
2.TYPICAL	5.	8.
3.OLD TYPE	6.	9.NONE
# Rooms		
# Bedrooms		
# Full Baths		
# Half Baths		
# Addn Fixtures		
# Fireplaces		

TRIO

Layout		
1.TYPICAL	4.	7.
2.INADEQ	5.	8.
3.	6.	9.
Attic		
1.1/4 FIN	4.FULL FIN	7.
2.1/2 FIN	5.FL/STAIR	8.
3.3/4 FIN	6.	9.NONE
Insulation		
1.FULL	4.MINIMAL	7.
2.HEAVY	5.	8.
3.CAPPED	6.	9.NONE
Unfinished %		
Grade & Factor		
1.E GRADE	4.B GRADE	7.AAA GRAD
2.D GRADE	5.A GRADE	8.M&S PRIC
3.C GRADE	6.AA GRADE	9.SAME
SQFT (Footprint)		
Condition		
1.POOR	4.AVG	7.V G
2.FAIR	5.AVG+	8.EXC
3.AVG-	6.GOOD	9.SAME
Phys. % Good		
Funct. % Good		
Functional Code		
1.INCOMP	4.PL/HT	7.
2.OVERBLT	5.DAMAGE/D	8.
3.STYLE	6.	9.NONE
Econ. % Good		
Economic Code		
0.None	3.NO POWER	7.
1.LOCATION	4.DAMAGE/D	8.
2.ENCROACH	9.NONE	9.
Entrance Code **0**		
1.INTERIOR	4.VACANT	7.
2.REFUSAL	5.ESTIMATE	8.
3.INFORMED	6.	9.
Information Code **0**		
1.OWNER	4.AGENT	7.
2.RELATIVE	5.ESTIMATE	8.
3.TENANT	6.OTHER	9.

Date Inspected

Additions, Outbuildings & Improvements

Type	Year	Units	Grade	Cond	Phys.	Funct.	Sound Value
					%	%	
					%	%	
					%	%	
					%	%	
					%	%	
					%	%	
					%	%	
					%	%	
					%	%	
					%	%	

1.ONE STORY FRAM
2.TWO STORY FRAM
3.THREE STORY FR
4.1 & 1/2 STORY
5.1 & 3/4 STORY
6.2 & 1/2 STORY
21.OPEN FRAME POR
22.ENCL PCH/1SFR(
23.FRAME GARAGE
24.FRAME SHED
25.FRAME BAY WIND
26.1SFR OVERHANG
27.UNFIN BASEMENT
28.UNF ATTIC/LOFT
29.FINISHED ATTIC

Map Lot 002-021-A | Account 754 | Location 26 MOSS LEDGE LN | Card 1 Of 1 | 9/13/2022

JEFFREY, JOHN D
PO BOX 327
BLUE HILL ME 04614

B2850P323

Previous Owner
JEFFREY, JOHN D. & MACENKO
PO BOX 327

BLUE HILL ME 04614
Sale Date: 4/08/2004

Inspection Witnessed By:

X Date

No./Date	Description	Date Insp.

Notes:

Blue Hill

Property Data

Neighborhood **2 NEIGHBORHOOD 2.**

Tree Growth Year **0**

X Coordinate **0**

Y Coordinate **0**

Zone/Land Use **11 RESIDENTIAL**

Secondary Zone

Topography **2 ROLLING**

1.LEVEL 4.BELOW ST 7.ROUGH
2.ROLLING 5.LOW 8.
3.ABOVE ST 6.SWAMPY 9.

Utilities **4 DRILLED WELL 7 SEPTIC**

1.SUMMER 4.DR WELL 7.SEPTIC
2.WATER 5.DUG WELL 8.SPRING
3.SEWER 6.LAKE WTR 9.NONE

Street **3 GRAVEL**

1.PAVED 4.PROPOSED 7.
2.SEMI IMP 5. 8.
3.GRAVEL 6. 9.NONE

0

SPRINGWORK YEAR **0**

Sale Data

Sale Date

Price

Sale Type

1.LAND 4.MOBILE 7.
2.L & B 5.OTHER 8.
3.BUILDING 6. 9.

Financing

1.CONVENT 4.SELLER 7.UNKNOWN
2.FHA/VA 5.PRIVATE 8.
3.ASSUMED 6.CASH 9.UNKNOWN

Validity

1.VALID 4.SPLIT 7.RENOVATE
2.RELATED 5.PARTIAL 8.OTHER
3.DISTRESS 6.EXEMPT 9.

Verified

1.BUYER 4.AGENT 7.FAMILY
2.SELLER 5.PUB REC 8.OTHER
3.LENDER 6.MLS 9.CONFID

Assessment Record

Year	Land	Buildings	Exempt	Total
2009	96,000	196,600	13,000	279,600
2010	96,000	196,600	10,000	282,600
2011	96,000	196,600	10,000	282,600
2012	96,000	196,600	10,000	282,600
2013	81,600	167,100	10,000	238,700
2014	81,600	167,100	10,000	238,700
2015	81,600	167,100	10,000	238,700
2016	81,600	167,100	15,000	233,700
2017	81,600	167,100	20,000	228,700
2018	81,600	167,100	20,000	228,700
2019	81,600	167,100	19,600	229,100
2020	81,600	167,100	24,500	224,200
2021	81,600	167,100	24,000	224,700
2022	81,600	167,100	23,500	225,200

Land Data

Front Foot	Type	Effective Frontage	Effective Depth	Influence Factor	Influence Code
11.REGULAR LOT				%	
12.SECONDARY				%	
13.EXCESS FRONTAG				%	
14.REAR LAND				%	
15.MISCELLANEOUS				%	
				%	
				%	
Square Foot		**Square Feet**			
16.REGULAR LOT				%	
17.SECONDARY LOT				%	
18.EXCESS LAND				%	
19.CONDOMINIUM				%	
20.MISCELLANEOUS				%	
				%	
				%	
Fract. Acre		**Acreage/Sites**			
21.HOUSELOT(FRCT)	24	1.00		100 %	0
22.BASELOT(FRCT)	28	5.00		100 %	0
23.REAR(FRCT)	29	4.00		100 %	0
Acres	44	1.00		100 %	0
24.HOUSELOT				%	
25.BASELOT				%	
26.FRONTAGE 1				%	
27.FRONTAGE 2					
28.REAR LAND 1					
29.REAR LAND 2					

Total Acreage 10.00

Influence Codes

1.USE
2.R/W
3.TOPOGRAPHY
4.SIZE
5.ACCESS
6.RESTRICTIONS
7.SHAPE
8.SEMI-IMPROVED
9.FRACTIONAL
Acres
30.REAR LAND 3
31.REAR LAND 4
32.PASTURE
33.CROP
34.HORTICUL I
35.HORTUCUL II
36.ORCHARD
37.SOFTWOOD
38.MIXED WOOD
39.HARDWOOD
40.WASTE
41.GRAVEL PIT
42.MOBILE HOME SI
43.CONDO SITE
44.LOT IMPROVEMEN
45.M H HOOK-UP
46.HOLE/SITE

Blue Hill

Map Lot 002-021-A | Account 754 | Location 26 MOSS LEDGE LN | Card 1 Of 1 | 9/13/2022

Building Style	**4 CAPE**	
1.CONV.	5.COLONIAL	9.CONDO
2.RANCH	6.SPLIT	10.
3.R RANCH	7.CONTEMP	11.
4.CAPE	8.COTTAGE	12.
Dwelling Units	**1**	
Other Units	**0**	
Stories	**1 ONE STORY**	
1.1	4.1.5	7.3.5
2.2	5.1.75	8.4
3.3	6.2.5	9.
Exterior Walls	**1 WOOD SIDING**	
1.WOOD	5.SHINGLE	9.OTHER
2.VIN/AL	6.BR/STN	10.
3.COMPOS.	7.SINGLE	11.
4.ASBESTOS	8.CONCRETE	12.
Roof Surface	**1 ASPHALT SHINGLES**	
1.ASPHALT	4.COMPOSIT	7.ROLL
2.SLATE	5.WOOD	8.
3.METAL	6.OTHER	9.
SF Masonry Trim	**0**	
	0	
	0	
Year Built	**1993**	
Year Remodeled	**0**	
Foundation	**1 CONCRETE**	
1.CONCRETE	4.WOOD	7.
2.C BLOCK	5.SLAB	8.
3.BR/STONE	6.PIERS	9.
Basement	**3 3/4 BASEMENT**	
1.1/4 BMT	4.FULL BMT	7.
2.1/2 BMT	5.NONE	8.
3.3/4 BMT	6.	9.NONE
Bsmt Gar # Cars	**0**	
Wet Basement	**1 DRY BASEMENT**	
1.DRY	4.DIRT FLR	7.
2.DAMP	5.	8.
3.WET	6.	9.

SF Bsmt Living	**0**	
Fin Bsmt Grade	**0 0**	
	0	
Heat Type	**100%**	**1 HOT WATER BB**
1.HWBB	5.FWA	9.NO HEAT
2.HWCI	6.GRAVWA	10.
3.H PUMP	7.ELECTRIC	11.
4.RADIANT	8.FL/WALL	12.
Cool Type	**0%**	**9 NONE**
1.REFRIG	4.W&C AIR	7.
2.EVAPOR	5.	8.
3.H PUMP	6.	9.NONE
Kitchen Style	**2 TYPICAL**	
1.MODERN	4.OBSOLETE	7.
2.TYPICAL	5.	8.
3.OLD TYPE	6.	9.NONE
Bath(s) Style	**2 TYPICAL BATH(S)**	
1.MODERN	4.OBSOLETE	7.
2.TYPICAL	5.	8.
3.OLD TYPE	6.	9.NONE
# Rooms	**0**	
# Bedrooms	**0**	
# Full Baths	**2**	
# Half Baths	**0**	
# Addn Fixtures	**0**	
# Fireplaces	**0**	

TRIO

Layout	**1 TYPICAL**	
1.TYPICAL	4.	7.
2.INADEQ	5.	8.
3.	6.	9.
Attic	**4 FULL FINISHED**	
1.1/4 FIN	4.FULL FIN	7.
2.1/2 FIN	5.FL/STAIR	8.
3.3/4 FIN	6.	9.NONE
Insulation	**1 FULL**	
1.FULL	4.MINIMAL	7.
2.HEAVY	5.	8.
3.CAPPED	6.	9.NONE
Unfinished %	**0%**	
Grade & Factor	**3 C 110%**	
1.E GRADE	4.B GRADE	7.AAA GRAD
2.D GRADE	5.A GRADE	8.M&S PRIC
3.C GRADE	6.AA GRADE	9.SAME
SQFT (Footprint)	**1200**	
Condition	**4 AVERAGE**	
1.POOR	4.AVG	7.V G
2.FAIR	5.AVG+	8.EXC
3.AVG-	6.GOOD	9.SAME
Phys. % Good	**0%**	
Funct. % Good	**100%**	
Functional Code	**9 NONE**	
1.INCOMP	4.PL/HT	7.
2.OVERBLT	5.DAMAGE/D	8.
3.STYLE	6.	9.NONE
Econ. % Good	**100%**	
Economic Code	**NONE**	
0.None	3.NO POWER	7.
1.LOCATION	4.DAMAGE/D	8.
2.ENCROACH	9.NONE	9.
Entrance Code	**1 INTERIOR INSPECT**	
1.INTERIOR	4.VACANT	7.
2.REFUSAL	5.ESTIMATE	8.
3.INFORMED	6.	9.
Information Code	**1 OWNER**	
1.OWNER	4.AGENT	7.
2.RELATIVE	5.ESTIMATE	8.
3.TENANT	6.OTHER	9.



Date Inspected

Additions, Outbuildings & Improvements

Type	Year	Units	Grade	Cond	Phys.	Funct.	Sound Value
68 DECK	0	196	0 0	0	0 %	0 %	
30 Finished 1/2	1996	1008	3 100	4	0 %	100 %	
23 FRAME GARAGE	1996	1008	3 100	4	0 %	100 %	
77 PLUMBING	1996	2	3 100	4	0 %	100 %	
					%	%	
					%	%	
					%	%	
					%	%	
					%	%	
					%	%	

1.ONE STORY FRAM
2.TWO STORY FRAM
3.THREE STORY FR
4.1 & 1/2 STORY
5.1 & 3/4 STORY
6.2 & 1/2 STORY
21.OPEN FRAME POR
22.ENCL PCH/1SFR(
23.FRAME GARAGE
24.FRAME SHED
25.FRAME BAY WIND
26.1SFR OVERHANG
27.UNFIN BASEMENT
28.UNF ATTIC/LOFT
29.FINISHED ATTIC

Map Lot 002-021-B | Account 2188 | Location 103 MOSS LEDGE LN | Card 1 Of 1 | 9/13/2022

BAKER, PETER W
*BROWNLOW, MELISSA
PO BOX 1385
BLUE HILL ME 04614

B2913P166 B6798P110

Property Data

Neighborhood **2 NEIGHBORHOOD 2.**

Tree Growth Year **0**

X Coordinate **0**

Y Coordinate **0**

Zone/Land Use **11 RESIDENTIAL**

Secondary Zone

Topography **2 ROLLING**

1.LEVEL	4.BELOW ST	7.ROUGH
2.ROLLING	5.LOW	8.
3.ABOVE ST	6.SWAMPY	9.

Utilities **9 NONE**

1.SUMMER	4.DR WELL	7.SEPTIC
2.WATER	5.DUG WELL	8.SPRING
3.SEWER	6.LAKE WTR	9.NONE

Street **3 GRAVEL**

1.PAVED	4.PROPOSED	7.
2.SEMI IMP	5.	8.
3.GRAVEL	6.	9.NONE

0

SPRINGWORK YEAR **2002**

Sale Data

Sale Date

Price

Sale Type

1.LAND	4.MOBILE	7.
2.L & B	5.OTHER	8.
3.BUILDING	6.	9.

Financing

1.CONVENT	4.SELLER	7.UNKNOWN
2.FHA/VA	5.PRIVATE	8.
3.ASSUMED	6.CASH	9.UNKNOWN

Validity

1.VALID	4.SPLIT	7.RENOVATE
2.RELATED	5.PARTIAL	8.OTHER
3.DISTRESS	6.EXEMPT	9.

Verified

1.BUYER	4.AGENT	7.FAMILY
2.SELLER	5.PUB REC	8.OTHER
3.LENDER	6.MLS	9.CONFID

Assessment Record

Year	Land	Buildings	Exempt	Total
2009	36,200	12,600	0	48,800
2010	36,200	12,600	0	48,800
2011	36,200	12,600	0	48,800
2012	36,200	11,100	0	47,300
2013	30,800	12,000	0	42,800
2014	30,800	12,000	0	42,800
2015	30,800	13,900	0	44,700
2016	30,800	19,400	0	50,200
2017	30,800	19,400	0	50,200
2018	30,800	24,000	0	54,800
2019	30,800	24,000	0	54,800
2020	30,800	24,000	0	54,800
2021	30,800	24,000	0	54,800
2022	30,800	24,000	0	54,800

Land Data

Front Foot	Type	Effective Frontage	Effective Depth	Influence Factor	Influence Code
11.REGULAR LOT				%	
12.SECONDARY				%	
13.EXCESS FRONTAG				%	
14.REAR LAND				%	
15.MISCELLANEOUS				%	
				%	
				%	
Square Foot		**Square Feet**			
16.REGULAR LOT				%	
17.SECONDARY LOT				%	
18.EXCESS LAND				%	
19.CONDOMINIUM				%	
20.MISCELLANEOUS				%	
				%	
				%	
Fract. Acre		**Acreage/Sites**			
21.HOUSELOT(FRCT)	24	1.00		50 %	5
22.BASELOT(FRCT)	28	2.06		100 %	0
23.REAR(FRCT)				%	
Acres				%	
24.HOUSELOT				%	
25.BASELOT				%	
26.FRONTAGE 1				%	
27.FRONTAGE 2				%	
28.REAR LAND 1				%	
29.REAR LAND 2				%	

Total Acreage 3.06

Influence Codes

1.USE
2.R/W
3.TOPOGRAPHY
4.SIZE
5.ACCESS
6.RESTRICTIONS
7.SHAPE
8.SEMI-IMPROVED
9.FRACTIONAL
Acres
30.REAR LAND 3
31.REAR LAND 4
32.PASTURE
33.CROP
34.HORTICUL I
35.HORTUCUL II
36.ORCHARD
37.SOFTWOOD
38.MIXED WOOD
39.HARDWOOD
40.WASTE
41.GRAVEL PIT
42.MOBILE HOME SI
43.CONDO SITE
44.LOT IMPROVEMEN
45.M H HOOK-UP
46.HOLE/SITE

Inspection Witnessed By:

X Date

No./Date	Description	Date Insp.

Notes:

4/20/18 VAC OP ALMOST DONE, ADDN LITTLE MORE DONE. ADJ COND HSE FOR SOME NEW SILLS AND SIDING, NO L/I SEEN.
3/23/17 VAC N/C
1/22/16 REV VAC, ADJ FUNC ADDN, ADD INC OP
4/14/15 VAC LITTLE MORE DONE TO HSE, ADD 1sFr/CR START, ONLY 20% COMPLETE, DELETE SV FOUNDATION
5/7/13 VAC NO SING OF LOT IMPS BUT IS SEWER PIPE TO NEW CRAL. ADD FIELD PRICE CRAWL SPACE W/BOARD

Blue Hill

3/23/13 VAC N/C

Blue Hill

Map Lot 002-021-B | Account 2188 | Location 103 MOSS LEDGE LN | Card 1 Of 1 | 9/13/2022

Building Style	**1 CONVENTIONAL**		
1.CONV.	5.COLONIAL	9.CONDO	
2.RANCH	6.SPLIT	10.	
3.R RANCH	7.CONTEMP	11.	
4.CAPE	8.COTTAGE	12.	
Dwelling Units	**1**		
Other Units	**0**		
Stories	**1 ONE STORY**		
1.1	4.1.5	7.3.5	
2.2	5.1.75	8.4	
3.3	6.2.5	9.	
Exterior Walls	**5 SHINGLE**		
1.WOOD	5.SHINGLE	9.OTHER	
2.VIN/AL	6.BR/STN	10.	
3.COMPOS.	7.SINGLE	11.	
4.ASBESTOS	8.CONCRETE	12.	
Roof Surface	**1 ASPHALT SHINGLES**		
1.ASPHALT	4.COMPOSIT	7.ROLL	
2.SLATE	5.WOOD	8.	
3.METAL	6.OTHER	9.	
SF Masonry Trim	**0**		
	0		
	0		
Year Built	**1**		
Year Remodeled	**0**		
Foundation	**6 PIERS**		
1.CONCRETE	4.WOOD	7.	
2.C BLOCK	5.SLAB	8.	
3.BR/STONE	6.PIERS	9.	
Basement	**9 NO BASEMENT**		
1.1/4 BMT	4.FULL BMT	7.	
2.1/2 BMT	5.NONE	8.	
3.3/4 BMT	6.	9.NONE	
Bsmt Gar # Cars	**0**		
Wet Basement	**9 NO BASEMENT**		
1.DRY	4.DIRT FLR	7.	
2.DAMP	5.	8.	
3.WET	6.	9.	

SF Bsmt Living	**0**		
Fin Bsmt Grade	**0 0**		
	0		
Heat Type	**0%**	**9 NOT HEATED**	
1.HWBB	5.FWA	9.NO HEAT	
2.HWCI	6.GRAVWA	10.	
3.H PUMP	7.ELECTRIC	11.	
4.RADIANT	8.FL/WALL	12.	
Cool Type	**0%**	**9 NONE**	
1.REFRIG	4.W&C AIR	7.	
2.EVAPOR	5.	8.	
3.H PUMP	6.	9.NONE	
Kitchen Style	**9 NONE**		
1.MODERN	4.OBSOLETE	7.	
2.TYPICAL	5.	8.	
3.OLD TYPE	6.	9.NONE	
Bath(s) Style	**9 NONE**		
1.MODERN	4.OBSOLETE	7.	
2.TYPICAL	5.	8.	
3.OLD TYPE	6.	9.NONE	
# Rooms	**0**		
# Bedrooms	**0**		
# Full Baths	**0**		
# Half Baths	**0**		
# Addn Fixtures	**0**		
# Fireplaces	**0**		

TRIO

Layout	**1 TYPICAL**		
1.TYPICAL	4.	7.	
2.INADEQ	5.	8.	
3.	6.	9.	
Attic	**5 FLOOR & STAIRS**		
1.1/4 FIN	4.FULL FIN	7.	
2.1/2 FIN	5.FL/STAIR	8.	
3.3/4 FIN	6.	9.NONE	
Insulation	**9 NONE**		
1.FULL	4.MINIMAL	7.	
2.HEAVY	5.	8.	
3.CAPPED	6.	9.NONE	
Unfinished %	**0%**		
Grade & Factor	**2 D 100%**		
1.E GRADE	4.B GRADE	7.AAA GRAD	
2.D GRADE	5.A GRADE	8.M&S PRIC	
3.C GRADE	6.AA GRADE	9.SAME	
SQFT (Footprint)	**512**		
Condition	**3 BELOW AVERAGE**		
1.POOR	4.AVG	7.V G	
2.FAIR	5.AVG+	8.EXC	
3.AVG-	6.GOOD	9.SAME	
Phys. % Good	**0%**		
Funct. % Good	**60%**		
Functional Code	**1 INCOMPLETE**		
1.INCOMP	4.PL/HT	7.	
2.OVERBLT	5.DAMAGE/D	8.	
3.STYLE	6.	9.NONE	
Econ. % Good	**100%**		
Economic Code	**NONE**		
0.None	3.NO POWER	7.	
1.LOCATION	4.DAMAGE/D	8.	
2.ENCROACH	9.NONE	9.	
Entrance Code	**0**		
1.INTERIOR	4.VACANT	7.	
2.REFUSAL	5.ESTIMATE	8.	
3.INFORMED	6.	9.	
Information Code	**0**		
1.OWNER	4.AGENT	7.	
2.RELATIVE	5.ESTIMATE	8.	
3.TENANT	6.OTHER	9.	

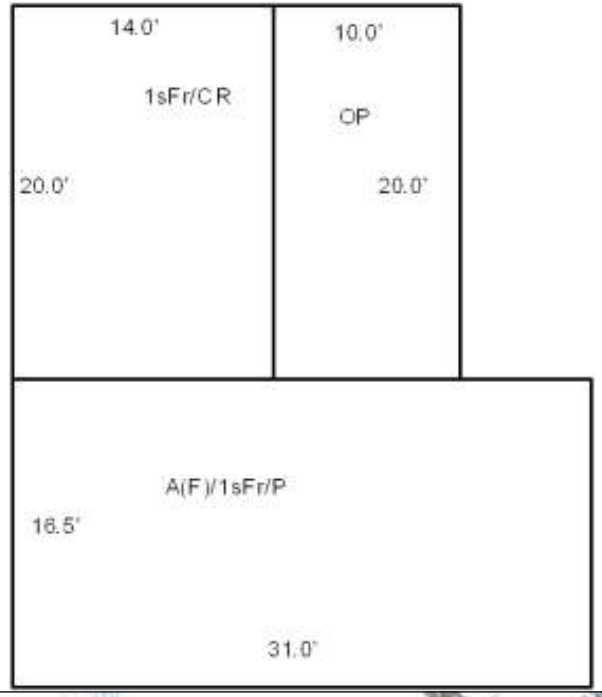

Date Inspected

Additions, Outbuildings & Improvements

Type	Year	Units	Grade	Cond	Phys.	Funct.	Sound Value
1 ONE STORY	2015	280	2 100	4	0 %	60 %	
21 OPEN FRAME	2016	200	2 100	4	0 %	75 %	
					%	%	
					%	%	
					%	%	
					%	%	
					%	%	
					%	%	
					%	%	
					%	%	

1.ONE STORY FRAM
2.TWO STORY FRAM
3.THREE STORY FR
4.1 & 1/2 STORY
5.1 & 3/4 STORY
6.2 & 1/2 STORY
21.OPEN FRAME POR
22.ENCL PCH/1SFR(
23.FRAME GARAGE
24.FRAME SHED
25.FRAME BAY WIND
26.1SFR OVERHANG
27.UNFIN BASEMENT
28.UNF ATTIC/LOFT
29.FINISHED ATTIC

Map Lot 002-022 Account 1327 Location 391 FALLS BRIDGE RD Card 1 Of 1 9/13/2022

NASON, STEVEN SIDNEY
391 FALLS BRIDGE ROAD
BLUE HILL ME 04614

B2494P183 B6876P428

Property Data

Neighborhood **2 NEIGHBORHOOD 2.**

Tree Growth Year **0**

X Coordinate **0**

Y Coordinate **0**

Zone/Land Use **11 RESIDENTIAL**

Secondary Zone

Topography **2 ROLLING**

1.LEVEL	4.BELOW ST	7.ROUGH
2.ROLLING	5.LOW	8.
3.ABOVE ST	6.SWAMPY	9.

Utilities **4 DRILLED WELL 7 SEPTIC**

1.SUMMER	4.DR WELL	7.SEPTIC
2.WATER	5.DUG WELL	8.SPRING
3.SEWER	6.LAKE WTR	9.NONE

Street **1 PAVED**

1.PAVED	4.PROPOSED	7.
2.SEMI IMP	5.	8.
3.GRAVEL	6.	9.NONE

0

SPRINGWORK YEAR **0**

Sale Data

Sale Date

Price

Sale Type

1.LAND	4.MOBILE	7.
2.L & B	5.OTHER	8.
3.BUILDING	6.	9.

Financing

1.CONVENT	4.SELLER	7.UNKNOWN
2.FHA/VA	5.PRIVATE	8.
3.ASSUMED	6.CASH	9.UNKNOWN

Validity

1.VALID	4.SPLIT	7.RENOVATE
2.RELATED	5.PARTIAL	8.OTHER
3.DISTRESS	6.EXEMPT	9.

Verified

1.BUYER	4.AGENT	7.FAMILY
2.SELLER	5.PUB REC	8.OTHER
3.LENDER	6.MLS	9.CONFID

Assessment Record

Year	Land	Buildings	Exempt	Total
2009	86,100	162,300	13,000	235,400
2010	86,100	162,300	10,000	238,400
2011	86,100	162,300	10,000	238,400
2012	86,100	162,300	10,000	238,400
2013	73,200	138,000	10,000	201,200
2014	73,200	138,000	10,000	201,200
2015	73,200	138,000	10,000	201,200
2016	73,200	138,000	15,000	196,200
2017	73,200	142,700	20,000	195,900
2018	73,200	142,700	20,000	195,900
2019	73,200	142,700	19,600	196,300
2020	73,200	142,700	24,500	191,400
2021	73,200	142,700	24,000	191,900
2022	73,200	142,700	23,500	192,400

Land Data

Front Foot	Type	Effective Frontage	Effective Depth	Influence Factor	Influence Code
11.REGULAR LOT				%	
12.SECONDARY				%	
13.EXCESS FRONTAG				%	
14.REAR LAND				%	
15.MISCELLANEOUS				%	
				%	
				%	
Square Foot		**Square Feet**			
16.REGULAR LOT				%	
17.SECONDARY LOT				%	
18.EXCESS LAND				%	
19.CONDOMINIUM				%	
20.MISCELLANEOUS				%	
				%	
				%	
Fract. Acre		**Acreage/Sites**			
21.HOUSELOT(FRCT)	24	1.00		100 %	0
22.BASELOT(FRCT)	28	3.70		100 %	0
23.REAR(FRCT)	44	1.00		100 %	0
Acres				%	
24.HOUSELOT				%	
25.BASELOT				%	
26.FRONTAGE 1				%	
27.FRONTAGE 2				%	
28.REAR LAND 1					
29.REAR LAND 2					

Total Acreage 4.70

Influence Codes

1.USE
2.R/W
3.TOPOGRAPHY
4.SIZE
5.ACCESS
6.RESTRICTIONS
7.SHAPE
8.SEMI-IMPROVED
9.FRACTIONAL
Acres
30.REAR LAND 3
31.REAR LAND 4
32.PASTURE
33.CROP
34.HORTICUL I
35.HORTUCUL II
36.ORCHARD
37.SOFTWOOD
38.MIXED WOOD
39.HARDWOOD
40.WASTE
41.GRAVEL PIT
42.MOBILE HOME SI
43.CONDO SITE
44.LOT IMPROVEMEN
45.M H HOOK-UP
46.HOLE/SITE

Inspection Witnessed By:

X Date

No./Date	Description	Date Insp.

Notes:

3/23/17 W/MR ADD SHED.
1/22/16 REV NAH N/C
1/5/12-REV-W/MR-INFO ONLY IN DRIVE, NC REV NOTE
CANOPY SV $600

Blue Hill

Blue Hill

Map Lot 002-022 | Account 1327 | Location 391 FALLS BRIDGE RD | Card 1 Of 1 | 9/13/2022

Building Style	**1 CONVENTIONAL**	
1.CONV.	5.COLONIAL	9.CONDO
2.RANCH	6.SPLIT	10.
3.R RANCH	7.CONTEMP	11.
4.CAPE	8.COTTAGE	12.
Dwelling Units	**1**	
Other Units	**0**	
Stories	**2 TWO STORY**	
1.1	4.1.5	7.3.5
2.2	5.1.75	8.4
3.3	6.2.5	9.
Exterior Walls	**1 WOOD SIDING**	
1.WOOD	5.SHINGLE	9.OTHER
2.VIN/AL	6.BR/STN	10.
3.COMPOS.	7.SINGLE	11.
4.ASBESTOS	8.CONCRETE	12.
Roof Surface	**1 ASPHALT SHINGLES**	
1.ASPHALT	4.COMPOSIT	7.ROLL
2.SLATE	5.WOOD	8.
3.METAL	6.OTHER	9.
SF Masonry Trim	**0**	
	0	
	0	
Year Built	**1**	
Year Remodeled	**0**	
Foundation	**3 BRICK &/OR STONE**	
1.CONCRETE	4.WOOD	7.
2.C BLOCK	5.SLAB	8.
3.BR/STONE	6.PIERS	9.
Basement	**3 3/4 BASEMENT**	
1.1/4 BMT	4.FULL BMT	7.
2.1/2 BMT	5.NONE	8.
3.3/4 BMT	6.	9.NONE
Bsmt Gar # Cars	**0**	
Wet Basement	**2 DAMP BASEMENT**	
1.DRY	4.DIRT FLR	7.
2.DAMP	5.	8.
3.WET	6.	9.

SF Bsmt Living	**0**	
Fin Bsmt Grade	**0 0**	
	0	
Heat Type	**100%**	**5 FORCED WARM AIR**
1.HWBB	5.FWA	9.NO HEAT
2.HWCI	6.GRAVWA	10.
3.H PUMP	7.ELECTRIC	11.
4.RADIANT	8.FL/WALL	12.
Cool Type	**0%**	**9 NONE**
1.REFRIG	4.W&C AIR	7.
2.EVAPOR	5.	8.
3.H PUMP	6.	9.NONE
Kitchen Style	**2 TYPICAL**	
1.MODERN	4.OBSOLETE	7.
2.TYPICAL	5.	8.
3.OLD TYPE	6.	9.NONE
Bath(s) Style	**2 TYPICAL BATH(S)**	
1.MODERN	4.OBSOLETE	7.
2.TYPICAL	5.	8.
3.OLD TYPE	6.	9.NONE
# Rooms	**0**	
# Bedrooms	**0**	
# Full Baths	**1**	
# Half Baths	**0**	
# Addn Fixtures	**0**	
# Fireplaces	**0**	

TRIO

Layout	**1 TYPICAL**	
1.TYPICAL	4.	7.
2.INADEQ	5.	8.
3.	6.	9.
Attic	**5 FLOOR & STAIRS**	
1.1/4 FIN	4.FULL FIN	7.
2.1/2 FIN	5.FL/STAIR	8.
3.3/4 FIN	6.	9.NONE
Insulation	**3 CAPPED ONLY**	
1.FULL	4.MINIMAL	7.
2.HEAVY	5.	8.
3.CAPPED	6.	9.NONE
Unfinished %	**0%**	
Grade & Factor	**4 B 95%**	
1.E GRADE	4.B GRADE	7.AAA GRAD
2.D GRADE	5.A GRADE	8.M&S PRIC
3.C GRADE	6.AA GRADE	9.SAME
SQFT (Footprint)	**950**	
Condition	**4 AVERAGE**	
1.POOR	4.AVG	7.V G
2.FAIR	5.AVG+	8.EXC
3.AVG-	6.GOOD	9.SAME
Phys. % Good	**0%**	
Funct. % Good	**100%**	
Functional Code	**9 NONE**	
1.INCOMP	4.PL/HT	7.
2.OVERBLT	5.DAMAGE/D	8.
3.STYLE	6.	9.NONE
Econ. % Good	**100%**	
Economic Code	**NONE**	
0.None	3.NO POWER	7.
1.LOCATION	4.DAMAGE/D	8.
2.ENCROACH	9.NONE	9.
Entrance Code	**1 INTERIOR INSPECT**	
1.INTERIOR	4.VACANT	7.
2.REFUSAL	5.ESTIMATE	8.
3.INFORMED	6.	9.
Information Code	**1 OWNER**	
1.OWNER	4.AGENT	7.
2.RELATIVE	5.ESTIMATE	8.
3.TENANT	6.OTHER	9.



Date Inspected

Additions, Outbuildings & Improvements

Type	Year	Units	Grade	Cond	Phys.	Funct.	Sound Value
21 OPEN FRAME	0	584	0 0	0	0 %	0 %	
22 ENCL	0	180	0 0	0	0 %	0 %	
24 FRAME SHED	0	75	0 0	0	0 %	0 %	
58 1 1/4S GARAGE	0	600	3 100	3	0 %	100 %	
23 FRAME GARAGE	0	360	3 100	3	0 %	75 %	
24 FRAME SHED	0				%	%	300
24 FRAME SHED	2016	288	2 100	4	0 %	75 %	
					%	%	
					%	%	
					%	%	

1.ONE STORY FRAM
2.TWO STORY FRAM
3.THREE STORY FR
4.1 & 1/2 STORY
5.1 & 3/4 STORY
6.2 & 1/2 STORY
21.OPEN FRAME POR
22.ENCL PCH/1SFR(
23.FRAME GARAGE
24.FRAME SHED
25.FRAME BAY WIND
26.1SFR OVERHANG
27.UNFIN BASEMENT
28.UNF ATTIC/LOFT
29.FINISHED ATTIC

Map Lot 002-023 Account 1495 Location 379 FALLS BRIDGE RD Card 1 Of 1 9/13/2022

MARSH, JAMES III
*MARSH, ELSA W
183 FALLS BRIDGE RD
BLUE HILL ME 04614

B2679P113

Inspection Witnessed By:

X Date

No./Date	Description	Date Insp.

Notes:

12/6/19 - REV W/SON @ DOOR. ADJ HEAT, ADJ COND BARN, DEL ATT SHED (ROOF FELL IN). ADD 2015 GAR & 2018 SV SHED. ADD CONEX BOX AS SHED.

Blue Hill

Property Data

Neighborhood **2 NEIGHBORHOOD 2.**

Tree Growth Year **0**

X Coordinate **0**

Y Coordinate **0**

Zone/Land Use **11 RESIDENTIAL**

Secondary Zone

Topography **2 ROLLING**

1.LEVEL 4.BELOW ST 7.ROUGH
2.ROLLING 5.LOW 8.
3.ABOVE ST 6.SWAMPY 9.

Utilities **4 DRILLED WELL 7 SEPTIC**

1.SUMMER 4.DR WELL 7.SEPTIC
2.WATER 5.DUG WELL 8.SPRING
3.SEWER 6.LAKE WTR 9.NONE

Street **1 PAVED**

1.PAVED 4.PROPOSED 7.
2.SEMI IMP 5. 8.
3.GRAVEL 6. 9.NONE

0

SPRINGWORK YEAR **0**

Sale Data

Sale Date

Price

Sale Type

1.LAND 4.MOBILE 7.
2.L & B 5.OTHER 8.
3.BUILDING 6. 9.

Financing

1.CONVENT 4.SELLER 7.UNKNOWN
2.FHA/VA 5.PRIVATE 8.
3.ASSUMED 6.CASH 9.UNKNOWN

Validity

1.VALID 4.SPLIT 7.RENOVATE
2.RELATED 5.PARTIAL 8.OTHER
3.DISTRESS 6.EXEMPT 9.

Verified

1.BUYER 4.AGENT 7.FAMILY
2.SELLER 5.PUB REC 8.OTHER
3.LENDER 6.MLS 9.CONFID

Assessment Record

Year	Land	Buildings	Exempt	Total
2009	78,000	70,600	13,000	135,600
2010	78,000	70,600	10,000	138,600
2011	78,000	70,600	0	148,600
2012	78,000	70,600	0	148,600
2013	66,300	60,000	0	126,300
2014	66,300	60,000	0	126,300
2015	66,300	60,000	0	126,300
2016	66,300	60,000	0	126,300
2017	66,300	60,000	0	126,300
2018	66,300	60,000	0	126,300
2019	66,300	60,000	0	126,300
2020	66,300	63,300	0	129,600
2021	66,300	63,300	0	129,600
2022	66,300	63,300	0	129,600

Land Data

Front Foot

11.REGULAR LOT
12.SECONDARY
13.EXCESS FRONTAG
14.REAR LAND
15.MISCELLANEOUS

Square Foot

16.REGULAR LOT
17.SECONDARY LOT
18.EXCESS LAND
19.CONDOMINIUM
20.MISCELLANEOUS

Fract. Acre

21.HOUSELOT(FRCT)
22.BASELOT(FRCT)
23.REAR(FRCT)

Acres

24.HOUSELOT
25.BASELOT
26.FRONTAGE 1
27.FRONTAGE 2
28.REAR LAND 1
29.REAR LAND 2

Type	Effective Frontage	Effective Depth	Influence Factor	Influence Code
			%	
			%	
			%	
			%	
			%	
			%	
			%	
	Square Feet			
			%	
			%	
			%	
			%	
			%	
			%	
			%	
	Acreage/Sites			
24	1.00		100 %	0
28	1.00		100 %	0
44	1.00		100 %	0
			%	
			%	
			%	
			%	

Total Acreage 2.00

Influence Codes

1.USE
2.R/W
3.TOPOGRAPHY
4.SIZE
5.ACCESS
6.RESTRICTIONS
7.SHAPE
8.SEMI-IMPROVED
9.FRACTIONAL

Acres

30.REAR LAND 3
31.REAR LAND 4
32.PASTURE
33.CROP
34.HORTICUL I
35.HORTUCUL II
36.ORCHARD
37.SOFTWOOD
38.MIXED WOOD
39.HARDWOOD
40.WASTE
41.GRAVEL PIT
42.MOBILE HOME SI
43.CONDO SITE
44.LOT IMPROVEMEN
45.M H HOOK-UP
46.HOLE/SITE

Blue Hill

Map Lot 002-023 | Account 1495 | Location 379 FALLS BRIDGE RD | Card 1 Of 1 | 9/13/2022

Building Style	**1 CONVENTIONAL**		
1.CONV.	5.COLONIAL	9.CONDO	
2.RANCH	6.SPLIT	10.	
3.R RANCH	7.CONTEMP	11.	
4.CAPE	8.COTTAGE	12.	
Dwelling Units	**1**		
Other Units	**0**		
Stories	**4 ONE & 1/2 STORY**		
1.1	4.1.5	7.3.5	
2.2	5.1.75	8.4	
3.3	6.2.5	9.	
Exterior Walls	**1 WOOD SIDING**		
1.WOOD	5.SHINGLE	9.OTHER	
2.VIN/AL	6.BR/STN	10.	
3.COMPOS.	7.SINGLE	11.	
4.ASBESTOS	8.CONCRETE	12.	
Roof Surface	**1 ASPHALT SHINGLES**		
1.ASPHALT	4.COMPOSIT	7.ROLL	
2.SLATE	5.WOOD	8.	
3.METAL	6.OTHER	9.	
SF Masonry Trim	**0**		
	0		
	0		
Year Built	**1**		
Year Remodeled	**0**		
Foundation	**3 BRICK &/OR STONE**		
1.CONCRETE	4.WOOD	7.	
2.C BLOCK	5.SLAB	8.	
3.BR/STONE	6.PIERS	9.	
Basement	**3 3/4 BASEMENT**		
1.1/4 BMT	4.FULL BMT	7.	
2.1/2 BMT	5.NONE	8.	
3.3/4 BMT	6.	9.NONE	
Bsmt Gar # Cars	**0**		
Wet Basement	**2 DAMP BASEMENT**		
1.DRY	4.DIRT FLR	7.	
2.DAMP	5.	8.	
3.WET	6.	9.	

SF Bsmt Living	**0**		
Fin Bsmt Grade	**0 0**		
	0		
Heat Type	**0%**	**9 NOT HEATED**	
1.HWBB	5.FWA	9.NO HEAT	
2.HWCI	6.GRAVWA	10.	
3.H PUMP	7.ELECTRIC	11.	
4.RADIANT	8.FL/WALL	12.	
Cool Type	**0%**	**9 NONE**	
1.REFRIG	4.W&C AIR	7.	
2.EVAPOR	5.	8.	
3.H PUMP	6.	9.NONE	
Kitchen Style	**2 TYPICAL**		
1.MODERN	4.OBSOLETE	7.	
2.TYPICAL	5.	8.	
3.OLD TYPE	6.	9.NONE	
Bath(s) Style	**2 TYPICAL BATH(S)**		
1.MODERN	4.OBSOLETE	7.	
2.TYPICAL	5.	8.	
3.OLD TYPE	6.	9.NONE	
# Rooms	**0**		
# Bedrooms	**0**		
# Full Baths	**1**		
# Half Baths	**1**		
# Addn Fixtures	**0**		
# Fireplaces	**0**		

TRIO

Layout	**1 TYPICAL**		
1.TYPICAL	4.	7.	
2.INADEQ	5.	8.	
3.	6.	9.	
Attic	**9 NONE**		
1.1/4 FIN	4.FULL FIN	7.	
2.1/2 FIN	5.FL/STAIR	8.	
3.3/4 FIN	6.	9.NONE	
Insulation	**3 CAPPED ONLY**		
1.FULL	4.MINIMAL	7.	
2.HEAVY	5.	8.	
3.CAPPED	6.	9.NONE	
Unfinished %	**0%**		
Grade & Factor	**2 D 110%**		
1.E GRADE	4.B GRADE	7.AAA GRAD	
2.D GRADE	5.A GRADE	8.M&S PRIC	
3.C GRADE	6.AA GRADE	9.SAME	
SQFT (Footprint)	**500**		
Condition	**3 BELOW AVERAGE**		
1.POOR	4.AVG	7.V G	
2.FAIR	5.AVG+	8.EXC	
3.AVG-	6.GOOD	9.SAME	
Phys. % Good	**0%**		
Funct. % Good	**100%**		
Functional Code	**9 NONE**		
1.INCOMP	4.PL/HT	7.	
2.OVERBLT	5.DAMAGE/D	8.	
3.STYLE	6.	9.NONE	
Econ. % Good	**100%**		
Economic Code	**NONE**		
0.None	3.NO POWER	7.	
1.LOCATION	4.DAMAGE/D	8.	
2.ENCROACH	9.NONE	9.	
Entrance Code	**5 ESTIMATED**		
1.INTERIOR	4.VACANT	7.	
2.REFUSAL	5.ESTIMATE	8.	
3.INFORMED	6.	9.	
Information Code	**5 ESTIMATE**		
1.OWNER	4.AGENT	7.	
2.RELATIVE	5.ESTIMATE	8.	
3.TENANT	6.OTHER	9.	

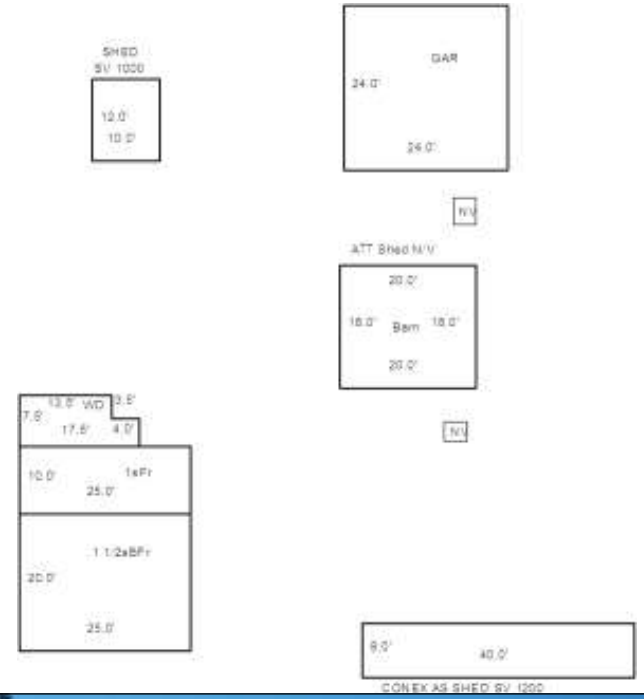

Date Inspected

Additions, Outbuildings & Improvements

Type	Year	Units	Grade	Cond	Phys.	Funct.	Sound Value
1 ONE STORY	0	250	0 0	0	0 %	0 %	
68 DECK	0	117	0 0	0	0 %	0 %	
74 1 1/2S BARN	0	360	2 100	2	0 %	50 %	
23 FRAME GARAGE	2015	576	2 100	4	0 %	100 %	
24 FRAME SHED	2018				%	%	1,000
24 FRAME SHED	0				%	%	1,200
					%	%	
					%	%	
					%	%	
					%	%	

1.ONE STORY FRAM
2.TWO STORY FRAM
3.THREE STORY FR
4.1 & 1/2 STORY
5.1 & 3/4 STORY
6.2 & 1/2 STORY
21.OPEN FRAME POR
22.ENCL PCH/1SFR(
23.FRAME GARAGE
24.FRAME SHED
25.FRAME BAY WIND
26.1SFR OVERHANG
27.UNFIN BASEMENT
28.UNF ATTIC/LOFT
29.FINISHED ATTIC

Map Lot 002-024 Account 778 Location LAND-COLLINS LOT Card 1 Of 1 9/13/2022

GRAY, JEFFREY B
28 SHADY LN
BLUE HILL ME 04614

B1701P498

Property Data

Neighborhood **86 NEIGHBORHOOD 86**

Tree Growth Year **0**

X Coordinate **0**

Y Coordinate **0**

Zone/Land Use **11 RESIDENTIAL**

Secondary Zone

Topography **2 ROLLING**

1.LEVEL	4.BELOW ST	7.ROUGH
2.ROLLING	5.LOW	8.
3.ABOVE ST	6.SWAMPY	9.

Utilities **9 NONE**

1.SUMMER	4.DR WELL	7.SEPTIC
2.WATER	5.DUG WELL	8.SPRING
3.SEWER	6.LAKE WTR	9.NONE

Street **9 NONE**

1.PAVED	4.PROPOSED	7.
2.SEMI IMP	5.	8.
3.GRAVEL	6.	9.NONE

0

SPRINGWORK YEAR **0**

Sale Data

Sale Date

Price

Sale Type

1.LAND	4.MOBILE	7.
2.L & B	5.OTHER	8.
3.BUILDING	6.	9.

Financing

1.CONVENT	4.SELLER	7.UNKNOWN
2.FHA/VA	5.PRIVATE	8.
3.ASSUMED	6.CASH	9.UNKNOWN

Validity

1.VALID	4.SPLIT	7.RENOVATE
2.RELATED	5.PARTIAL	8.OTHER
3.DISTRESS	6.EXEMPT	9.

Verified

1.BUYER	4.AGENT	7.FAMILY
2.SELLER	5.PUB REC	8.OTHER
3.LENDER	6.MLS	9.CONFID

Assessment Record

Year	Land	Buildings	Exempt	Total
2009	7,800	0	0	7,800
2010	7,800	0	0	7,800
2011	7,800	0	0	7,800
2012	7,800	0	0	7,800
2013	6,600	0	0	6,600
2014	6,600	0	0	6,600
2015	6,600	0	0	6,600
2016	6,600	0	0	6,600
2017	6,600	0	0	6,600
2018	6,600	0	0	6,600
2019	6,600	0	0	6,600
2020	6,600	0	0	6,600
2021	6,600	0	0	6,600
2022	6,600	0	0	6,600

Land Data

Front Foot	Type	Effective Frontage	Effective Depth	Influence Factor	Influence Code
11.REGULAR LOT				%	
12.SECONDARY				%	
13.EXCESS FRONTAG				%	
14.REAR LAND				%	
15.MISCELLANEOUS				%	
				%	
				%	
Square Foot		**Square Feet**			
16.REGULAR LOT				%	
17.SECONDARY LOT				%	
18.EXCESS LAND				%	
19.CONDOMINIUM				%	
20.MISCELLANEOUS				%	
				%	
				%	
Fract. Acre		**Acreage/Sites**			
21.HOUSELOT(FRCT)	28	2.60		100 %	0
22.BASELOT(FRCT)				%	
23.REAR(FRCT)				%	
Acres				%	
24.HOUSELOT				%	
25.BASELOT				%	
26.FRONTAGE 1				%	
27.FRONTAGE 2				%	
28.REAR LAND 1					
29.REAR LAND 2					

Total Acreage 2.60

Influence Codes

1.USE
2.R/W
3.TOPOGRAPHY
4.SIZE
5.ACCESS
6.RESTRICTIONS
7.SHAPE
8.SEMI-IMPROVED
9.FRACTIONAL
Acres
30.REAR LAND 3
31.REAR LAND 4
32.PASTURE
33.CROP
34.HORTICUL I
35.HORTUCUL II
36.ORCHARD
37.SOFTWOOD
38.MIXED WOOD
39.HARDWOOD
40.WASTE
41.GRAVEL PIT
42.MOBILE HOME SI
43.CONDO SITE
44.LOT IMPROVEMEN
45.M H HOOK-UP
46.HOLE/SITE

Inspection Witnessed By:

X Date

No./Date	Description	Date Insp.

Notes:

Blue Hill

Blue Hill

Map Lot 002-024 | Account 778 | Location LAND-COLLINS LOT | Card 1 Of 1 | 9/13/2022

Building Style		
1.CONV.	5.COLONIAL	9.CONDO
2.RANCH	6.SPLIT	10.
3.R RANCH	7.CONTEMP	11.
4.CAPE	8.COTTAGE	12.

Dwelling Units
Other Units

Stories		
1.1	4.1.5	7.3.5
2.2	5.1.75	8.4
3.3	6.2.5	9.

Exterior Walls		
1.WOOD	5.SHINGLE	9.OTHER
2.VIN/AL	6.BR/STN	10.
3.COMPOS.	7.SINGLE	11.
4.ASBESTOS	8.CONCRETE	12.

Roof Surface		
1.ASPHALT	4.COMPOSIT	7.ROLL
2.SLATE	5.WOOD	8.
3.METAL	6.OTHER	9.

SF Masonry Trim

Year Built
Year Remodeled

Foundation		
1.CONCRETE	4.WOOD	7.
2.C BLOCK	5.SLAB	8.
3.BR/STONE	6.PIERS	9.

Basement		
1.1/4 BMT	4.FULL BMT	7.
2.1/2 BMT	5.NONE	8.
3.3/4 BMT	6.	9.NONE

Bsmt Gar # Cars

Wet Basement		
1.DRY	4.DIRT FLR	7.
2.DAMP	5.	8.
3.WET	6.	9.

SF Bsmt Living
Fin Bsmt Grade

Heat Type		
1.HWBB	5.FWA	9.NO HEAT
2.HWCI	6.GRAVWA	10.
3.H PUMP	7.ELECTRIC	11.
4.RADIANT	8.FL/WALL	12.

Cool Type		
1.REFRIG	4.W&C AIR	7.
2.EVAPOR	5.	8.
3.H PUMP	6.	9.NONE

Kitchen Style		
1.MODERN	4.OBSOLETE	7.
2.TYPICAL	5.	8.
3.OLD TYPE	6.	9.NONE

Bath(s) Style		
1.MODERN	4.OBSOLETE	7.
2.TYPICAL	5.	8.
3.OLD TYPE	6.	9.NONE

Rooms
Bedrooms
Full Baths
Half Baths
Addn Fixtures
Fireplaces

TRIO

Layout		
1.TYPICAL	4.	7.
2.INADEQ	5.	8.
3.	6.	9.

Attic		
1.1/4 FIN	4.FULL FIN	7.
2.1/2 FIN	5.FL/STAIR	8.
3.3/4 FIN	6.	9.NONE

Insulation		
1.FULL	4.MINIMAL	7.
2.HEAVY	5.	8.
3.CAPPED	6.	9.NONE

Unfinished %

Grade & Factor		
1.E GRADE	4.B GRADE	7.AAA GRAD
2.D GRADE	5.A GRADE	8.M&S PRIC
3.C GRADE	6.AA GRADE	9.SAME

SQFT (Footprint)

Condition		
1.POOR	4.AVG	7.V G
2.FAIR	5.AVG+	8.EXC
3.AVG-	6.GOOD	9.SAME

Phys. % Good
Funct. % Good

Functional Code		
1.INCOMP	4.PL/HT	7.
2.OVERBLT	5.DAMAGE/D	8.
3.STYLE	6.	9.NONE

Econ. % Good

Economic Code		
0.None	3.NO POWER	7.
1.LOCATION	4.DAMAGE/D	8.
2.ENCROACH	9.NONE	9.

Entrance Code **0**		
1.INTERIOR	4.VACANT	7.
2.REFUSAL	5.ESTIMATE	8.
3.INFORMED	6.	9.

Information Code **0**		
1.OWNER	4.AGENT	7.
2.RELATIVE	5.ESTIMATE	8.
3.TENANT	6.OTHER	9.

Date Inspected

Additions, Outbuildings & Improvements

Type	Year	Units	Grade	Cond	Phys.	Funct.	Sound Value
					%	%	
					%	%	
					%	%	
					%	%	
					%	%	
					%	%	
					%	%	
					%	%	
					%	%	
					%	%	

1.ONE STORY FRAM
2.TWO STORY FRAM
3.THREE STORY FR
4.1 & 1/2 STORY
5.1 & 3/4 STORY
6.2 & 1/2 STORY
21.OPEN FRAME POR
22.ENCL PCH/1SFR(
23.FRAME GARAGE
24.FRAME SHED
25.FRAME BAY WIND
26.1SFR OVERHANG
27.UNFIN BASEMENT
28.UNF ATTIC/LOFT
29.FINISHED ATTIC

Map Lot 002-025 Account 777 Location 28 SHADY LN Card 1 Of 1 9/13/2022

GRAY, JEFFREY B
28 SHADY LN
BLUE HILL ME 04614

B1692P447

Property Data

Neighborhood **86 NEIGHBORHOOD 86**

Tree Growth Year **0**

X Coordinate **0**

Y Coordinate **0**

Zone/Land Use **11 RESIDENTIAL**

Secondary Zone

Topography **2 ROLLING**

1.LEVEL	4.BELOW ST	7.ROUGH
2.ROLLING	5.LOW	8.
3.ABOVE ST	6.SWAMPY	9.

Utilities **4 DRILLED WELL 7 SEPTIC**

1.SUMMER	4.DR WELL	7.SEPTIC
2.WATER	5.DUG WELL	8.SPRING
3.SEWER	6.LAKE WTR	9.NONE

Street **3 GRAVEL**

1.PAVED	4.PROPOSED	7.
2.SEMI IMP	5.	8.
3.GRAVEL	6.	9.NONE

0

SPRINGWORK YEAR **0**

Sale Data

Sale Date

Price

Sale Type

1.LAND	4.MOBILE	7.
2.L & B	5.OTHER	8.
3.BUILDING	6.	9.

Financing

1.CONVENT	4.SELLER	7.UNKNOWN
2.FHA/VA	5.PRIVATE	8.
3.ASSUMED	6.CASH	9.UNKNOWN

Validity

1.VALID	4.SPLIT	7.RENOVATE
2.RELATED	5.PARTIAL	8.OTHER
3.DISTRESS	6.EXEMPT	9.

Verified

1.BUYER	4.AGENT	7.FAMILY
2.SELLER	5.PUB REC	8.OTHER
3.LENDER	6.MLS	9.CONFID

Assessment Record

Year	Land	Buildings	Exempt	Total
2009	44,100	164,600	13,000	195,700
2010	44,100	164,600	10,000	198,700
2011	44,100	164,600	10,000	198,700
2012	44,100	166,800	10,000	200,900
2013	37,500	142,000	10,000	169,500
2014	37,500	142,000	10,000	169,500
2015	37,500	142,000	10,000	169,500
2016	37,500	142,000	15,000	164,500
2017	37,500	142,000	20,000	159,500
2018	37,500	142,000	20,000	159,500
2019	37,500	142,000	19,600	159,900
2020	37,500	140,800	24,500	153,800
2021	37,500	140,800	24,000	154,300
2022	37,500	140,800	23,500	154,800

Land Data

Front Foot	Type	Effective Frontage	Effective Depth	Influence Factor	Influence Code
11.REGULAR LOT				%	
12.SECONDARY				%	
13.EXCESS FRONTAG				%	
14.REAR LAND				%	
15.MISCELLANEOUS				%	
				%	
				%	
Square Foot		**Square Feet**			
16.REGULAR LOT				%	
17.SECONDARY LOT				%	
18.EXCESS LAND				%	
19.CONDOMINIUM				%	
20.MISCELLANEOUS				%	
				%	
				%	
Fract. Acre		**Acreage/Sites**			
21.HOUSELOT(FRCT)	24	1.00		100 %	0
22.BASELOT(FRCT)	28	1.70		100 %	0
23.REAR(FRCT)	44	1.00		100 %	0
Acres				%	
24.HOUSELOT				%	
25.BASELOT				%	
26.FRONTAGE 1				%	
27.FRONTAGE 2				%	
28.REAR LAND 1					
29.REAR LAND 2					

Total Acreage 2.70

Influence Codes

1.USE
2.R/W
3.TOPOGRAPHY
4.SIZE
5.ACCESS
6.RESTRICTIONS
7.SHAPE
8.SEMI-IMPROVED
9.FRACTIONAL
Acres
30.REAR LAND 3
31.REAR LAND 4
32.PASTURE
33.CROP
34.HORTICUL I
35.HORTUCUL II
36.ORCHARD
37.SOFTWOOD
38.MIXED WOOD
39.HARDWOOD
40.WASTE
41.GRAVEL PIT
42.MOBILE HOME SI
43.CONDO SITE
44.LOT IMPROVEMEN
45.M H HOOK-UP
46.HOLE/SITE

Inspection Witnessed By:

X Date

No./Date	Description	Date Insp.

Notes:

12/9/19 - REV, CARS, NO ANS. EST NAH, DEL WD.
1/5/12-REV-NAH-ADD SV SHED, PREV MISSED WD

Blue Hill

Blue Hill

Map Lot 002-025 | Account 777 | Location 28 SHADY LN | Card 1 Of 1 | 9/13/2022

Building Style	**1 CONVENTIONAL**	
1.CONV.	5.COLONIAL	9.CONDO
2.RANCH	6.SPLIT	10.
3.R RANCH	7.CONTEMP	11.
4.CAPE	8.COTTAGE	12.
Dwelling Units	**1**	
Other Units	**0**	
Stories	**4 ONE & 1/2 STORY**	
1.1	4.1.5	7.3.5
2.2	5.1.75	8.4
3.3	6.2.5	9.
Exterior Walls	**1 WOOD SIDING**	
1.WOOD	5.SHINGLE	9.OTHER
2.VIN/AL	6.BR/STN	10.
3.COMPOS.	7.SINGLE	11.
4.ASBESTOS	8.CONCRETE	12.
Roof Surface	**1 ASPHALT SHINGLES**	
1.ASPHALT	4.COMPOSIT	7.ROLL
2.SLATE	5.WOOD	8.
3.METAL	6.OTHER	9.
SF Masonry Trim	**0**	
	0	
	0	
Year Built	**1994**	
Year Remodeled	**0**	
Foundation	**5 CONCRETE SLAB**	
1.CONCRETE	4.WOOD	7.
2.C BLOCK	5.SLAB	8.
3.BR/STONE	6.PIERS	9.
Basement	**9 NO BASEMENT**	
1.1/4 BMT	4.FULL BMT	7.
2.1/2 BMT	5.NONE	8.
3.3/4 BMT	6.	9.NONE
Bsmt Gar # Cars	**0**	
Wet Basement	**9 NO BASEMENT**	
1.DRY	4.DIRT FLR	7.
2.DAMP	5.	8.
3.WET	6.	9.

SF Bsmt Living	**0**	
Fin Bsmt Grade	**0 0**	
	0	
Heat Type	**100%**	**1 HOT WATER BB**
1.HWBB	5.FWA	9.NO HEAT
2.HWCI	6.GRAVWA	10.
3.H PUMP	7.ELECTRIC	11.
4.RADIANT	8.FL/WALL	12.
Cool Type	**0%**	**9 NONE**
1.REFRIG	4.W&C AIR	7.
2.EVAPOR	5.	8.
3.H PUMP	6.	9.NONE
Kitchen Style	**2 TYPICAL**	
1.MODERN	4.OBSOLETE	7.
2.TYPICAL	5.	8.
3.OLD TYPE	6.	9.NONE
Bath(s) Style	**2 TYPICAL BATH(S)**	
1.MODERN	4.OBSOLETE	7.
2.TYPICAL	5.	8.
3.OLD TYPE	6.	9.NONE
# Rooms	**0**	
# Bedrooms	**0**	
# Full Baths	**1**	
# Half Baths	**0**	
# Addn Fixtures	**0**	
# Fireplaces	**0**	

TRIO

Layout	**1 TYPICAL**	
1.TYPICAL	4.	7.
2.INADEQ	5.	8.
3.	6.	9.
Attic	**9 NONE**	
1.1/4 FIN	4.FULL FIN	7.
2.1/2 FIN	5.FL/STAIR	8.
3.3/4 FIN	6.	9.NONE
Insulation	**1 FULL**	
1.FULL	4.MINIMAL	7.
2.HEAVY	5.	8.
3.CAPPED	6.	9.NONE
Unfinished %	**0%**	
Grade & Factor	**3 C 105%**	
1.E GRADE	4.B GRADE	7.AAA GRAD
2.D GRADE	5.A GRADE	8.M&S PRIC
3.C GRADE	6.AA GRADE	9.SAME
SQFT (Footprint)	**1120**	
Condition	**4 AVERAGE**	
1.POOR	4.AVG	7.V G
2.FAIR	5.AVG+	8.EXC
3.AVG-	6.GOOD	9.SAME
Phys. % Good	**0%**	
Funct. % Good	**100%**	
Functional Code	**9 NONE**	
1.INCOMP	4.PL/HT	7.
2.OVERBLT	5.DAMAGE/D	8.
3.STYLE	6.	9.NONE
Econ. % Good	**100%**	
Economic Code	**NONE**	
0.None	3.NO POWER	7.
1.LOCATION	4.DAMAGE/D	8.
2.ENCROACH	9.NONE	9.
Entrance Code	**5 ESTIMATED**	
1.INTERIOR	4.VACANT	7.
2.REFUSAL	5.ESTIMATE	8.
3.INFORMED	6.	9.
Information Code	**5 ESTIMATE**	
1.OWNER	4.AGENT	7.
2.RELATIVE	5.ESTIMATE	8.
3.TENANT	6.OTHER	9.



Date Inspected

Additions, Outbuildings & Improvements

Type	Year	Units	Grade	Cond	Phys.	Funct.	Sound Value
58 1 1/4S GARAGE	1999	896	3 100	4	0 %	100 %	
24 FRAME SHED	0				%	%	600
24 FRAME SHED	0				%	%	800
					%	%	
					%	%	
					%	%	
					%	%	
					%	%	
					%	%	
					%	%	

1.ONE STORY FRAM
2.TWO STORY FRAM
3.THREE STORY FR
4.1 & 1/2 STORY
5.1 & 3/4 STORY
6.2 & 1/2 STORY
21.OPEN FRAME POR
22.ENCL PCH/1SFR(
23.FRAME GARAGE
24.FRAME SHED
25.FRAME BAY WIND
26.1SFR OVERHANG
27.UNFIN BASEMENT
28.UNF ATTIC/LOFT
29.FINISHED ATTIC

Map Lot 002-026 Account 628 Location 23 SHADY LN Card 1 Of 1 9/13/2022

EMERTON, LYNDON
23 SHADY LN
BLUE HILL ME 04614

B2897P649

Property Data

Neighborhood	**86 NEIGHBORHOOD 86**
Tree Growth Year	**0**
X Coordinate	**0**
Y Coordinate	**0**
Zone/Land Use	**11 RESIDENTIAL**
Secondary Zone	
Topography	**2 ROLLING**

1.LEVEL	4.BELOW ST	7.ROUGH
2.ROLLING	5.LOW	8.
3.ABOVE ST	6.SWAMPY	9.

Utilities **4 DRILLED WELL 7 SEPTIC**

1.SUMMER	4.DR WELL	7.SEPTIC
2.WATER	5.DUG WELL	8.SPRING
3.SEWER	6.LAKE WTR	9.NONE

Street **3 GRAVEL**

1.PAVED	4.PROPOSED	7.
2.SEMI IMP	5.	8.
3.GRAVEL	6.	9.NONE

0

SPRINGWORK YEAR **0**

Sale Data

Sale Date

Price

Sale Type

1.LAND	4.MOBILE	7.
2.L & B	5.OTHER	8.
3.BUILDING	6.	9.

Financing

1.CONVENT	4.SELLER	7.UNKNOWN
2.FHA/VA	5.PRIVATE	8.
3.ASSUMED	6.CASH	9.UNKNOWN

Validity

1.VALID	4.SPLIT	7.RENOVATE
2.RELATED	5.PARTIAL	8.OTHER
3.DISTRESS	6.EXEMPT	9.

Verified

1.BUYER	4.AGENT	7.FAMILY
2.SELLER	5.PUB REC	8.OTHER
3.LENDER	6.MLS	9.CONFID

Assessment Record

Year	Land	Buildings	Exempt	Total
2009	38,300	35,400	0	73,700
2010	38,300	35,400	0	73,700
2011	38,300	35,400	0	73,700
2012	38,300	35,400	0	73,700
2013	32,500	30,100	0	62,600
2014	32,500	30,100	0	62,600
2015	32,500	30,100	0	62,600
2016	32,500	30,100	0	62,600
2017	32,500	30,100	0	62,600
2018	32,500	30,100	0	62,600
2019	32,500	30,100	0	62,600
2020	35,700	35,700	0	71,400
2021	35,700	35,700	0	71,400
2022	35,700	35,700	0	71,400

Land Data

Front Foot	Type	Effective Frontage	Effective Depth	Influence Factor	Influence Code
11.REGULAR LOT				%	
12.SECONDARY				%	
13.EXCESS FRONTAG				%	
14.REAR LAND				%	
15.MISCELLANEOUS				%	
				%	
				%	
Square Foot		**Square Feet**			
16.REGULAR LOT				%	
17.SECONDARY LOT				%	
18.EXCESS LAND				%	
19.CONDOMINIUM				%	
20.MISCELLANEOUS				%	
				%	
				%	
Fract. Acre		**Acreage/Sites**			
21.HOUSELOT(FRCT)	24	1.00		100 %	0
22.BASELOT(FRCT)	28	1.00		100 %	0
23.REAR(FRCT)	44	1.00		100 %	0
Acres				%	
24.HOUSELOT				%	
25.BASELOT				%	
26.FRONTAGE 1				%	
27.FRONTAGE 2				%	
28.REAR LAND 1					
29.REAR LAND 2					

Total Acreage 2.00

Influence Codes

1.USE
2.R/W
3.TOPOGRAPHY
4.SIZE
5.ACCESS
6.RESTRICTIONS
7.SHAPE
8.SEMI-IMPROVED
9.FRACTIONAL
Acres
30.REAR LAND 3
31.REAR LAND 4
32.PASTURE
33.CROP
34.HORTICUL I
35.HORTUCUL II
36.ORCHARD
37.SOFTWOOD
38.MIXED WOOD
39.HARDWOOD
40.WASTE
41.GRAVEL PIT
42.MOBILE HOME SI
43.CONDO SITE
44.LOT IMPROVEMEN
45.M H HOOK-UP
46.HOLE/SITE

Inspection Witnessed By:

X Date

No./Date	Description	Date Insp.

Notes:

12/6/19 - REV W/MRS ON OP. ADJ LI'S TO 100% TO MATCH DRILLED/SEPTIC (NO NOTES RE SHARED). ADJ ROOF, HEAT. ADD OP NPA (WAS ON HARD CARD).
1/22/16 - REV, NAH, ADJ ROOF & WD TO OP, ADJ GRADE.

Blue Hill

Blue Hill

Map Lot 002-026 | Account 628 | Location 23 SHADY LN | Card 1 Of 1 | 9/13/2022

Building Style	**2 RANCH**	
1.CONV.	5.COLONIAL	9.CONDO
2.RANCH	6.SPLIT	10.
3.R RANCH	7.CONTEMP	11.
4.CAPE	8.COTTAGE	12.
Dwelling Units	**1**	
Other Units	**0**	
Stories	**1 ONE STORY**	
1.1	4.1.5	7.3.5
2.2	5.1.75	8.4
3.3	6.2.5	9.
Exterior Walls	**5 SHINGLE**	
1.WOOD	5.SHINGLE	9.OTHER
2.VIN/AL	6.BR/STN	10.
3.COMPOS.	7.SINGLE	11.
4.ASBESTOS	8.CONCRETE	12.
Roof Surface	**3 METAL**	
1.ASPHALT	4.COMPOSIT	7.ROLL
2.SLATE	5.WOOD	8.
3.METAL	6.OTHER	9.
SF Masonry Trim	**0**	
	0	
	0	
Year Built	**1**	
Year Remodeled	**0**	
Foundation	**6 PIERS**	
1.CONCRETE	4.WOOD	7.
2.C BLOCK	5.SLAB	8.
3.BR/STONE	6.PIERS	9.
Basement	**9 NO BASEMENT**	
1.1/4 BMT	4.FULL BMT	7.
2.1/2 BMT	5.NONE	8.
3.3/4 BMT	6.	9.NONE
Bsmt Gar # Cars	**0**	
Wet Basement	**9 NO BASEMENT**	
1.DRY	4.DIRT FLR	7.
2.DAMP	5.	8.
3.WET	6.	9.

SF Bsmt Living	**0**	
Fin Bsmt Grade	**0 0**	
	0	
Heat Type	**100%**	**3 HEAT PUMP**
1.HWBB	5.FWA	9.NO HEAT
2.HWCI	6.GRAVWA	10.
3.H PUMP	7.ELECTRIC	11.
4.RADIANT	8.FL/WALL	12.
Cool Type	**0%**	**9 NONE**
1.REFRIG	4.W&C AIR	7.
2.EVAPOR	5.	8.
3.H PUMP	6.	9.NONE
Kitchen Style	**2 TYPICAL**	
1.MODERN	4.OBSOLETE	7.
2.TYPICAL	5.	8.
3.OLD TYPE	6.	9.NONE
Bath(s) Style	**2 TYPICAL BATH(S)**	
1.MODERN	4.OBSOLETE	7.
2.TYPICAL	5.	8.
3.OLD TYPE	6.	9.NONE
# Rooms	**0**	
# Bedrooms	**0**	
# Full Baths	**1**	
# Half Baths	**0**	
# Addn Fixtures	**0**	
# Fireplaces	**0**	

TRIO

Layout	**1 TYPICAL**	
1.TYPICAL	4.	7.
2.INADEQ	5.	8.
3.	6.	9.
Attic	**9 NONE**	
1.1/4 FIN	4.FULL FIN	7.
2.1/2 FIN	5.FL/STAIR	8.
3.3/4 FIN	6.	9.NONE
Insulation	**1 FULL**	
1.FULL	4.MINIMAL	7.
2.HEAVY	5.	8.
3.CAPPED	6.	9.NONE
Unfinished %	**0%**	
Grade & Factor	**1 E 100%**	
1.E GRADE	4.B GRADE	7.AAA GRAD
2.D GRADE	5.A GRADE	8.M&S PRIC
3.C GRADE	6.AA GRADE	9.SAME
SQFT (Footprint)	**960**	
Condition	**4 AVERAGE**	
1.POOR	4.AVG	7.V G
2.FAIR	5.AVG+	8.EXC
3.AVG-	6.GOOD	9.SAME
Phys. % Good	**0%**	
Funct. % Good	**90%**	
Functional Code	**4 PLUMB/HEATING**	
1.INCOMP	4.PL/HT	7.
2.OVERBLT	5.DAMAGE/D	8.
3.STYLE	6.	9.NONE
Econ. % Good	**100%**	
Economic Code	**NONE**	
0.None	3.NO POWER	7.
1.LOCATION	4.DAMAGE/D	8.
2.ENCROACH	9.NONE	9.
Entrance Code	**0**	
1.INTERIOR	4.VACANT	7.
2.REFUSAL	5.ESTIMATE	8.
3.INFORMED	6.	9.
Information Code	**0**	
1.OWNER	4.AGENT	7.
2.RELATIVE	5.ESTIMATE	8.
3.TENANT	6.OTHER	9.

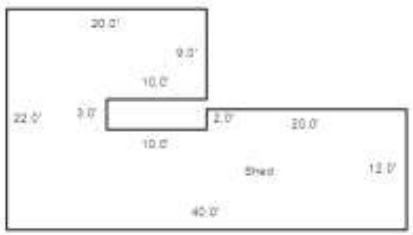

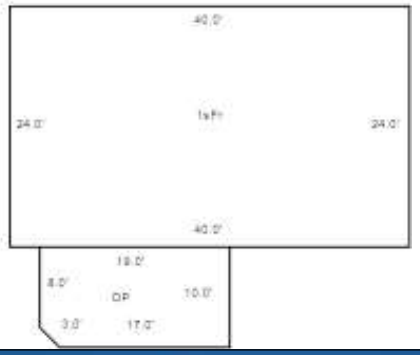

Date Inspected

Additions, Outbuildings & Improvements

Type	Year	Units	Grade	Cond	Phys.	Funct.	Sound Value
24 FRAME SHED	2003	650	1 100	4	0 %	100 %	
21 OPEN FRAME	2008	188	2 100	4	0 %	100 %	
					%	%	
					%	%	
					%	%	
					%	%	
					%	%	
					%	%	
					%	%	
					%	%	

1.ONE STORY FRAM
2.TWO STORY FRAM
3.THREE STORY FR
4.1 & 1/2 STORY
5.1 & 3/4 STORY
6.2 & 1/2 STORY
21.OPEN FRAME POR
22.ENCL PCH/1SFR(
23.FRAME GARAGE
24.FRAME SHED
25.FRAME BAY WIND
26.1SFR OVERHANG
27.UNFIN BASEMENT
28.UNF ATTIC/LOFT
29.FINISHED ATTIC

Map Lot 002-026-B | Account 621 | Location 5 SHADY LN | Card 1 Of 1 | 9/13/2022

EMERTON, JULIA
5 SHADY LANE
BLUE HILL ME 04614

B2928P259 B6919P943 B7017P510

Property Data

Neighborhood **3 NEIGHBORHOOD 3.**

Tree Growth Year **0**

X Coordinate **0**

Y Coordinate **0**

Zone/Land Use **11 RESIDENTIAL**

Secondary Zone

Topography **2 ROLLING** **6 SWAMPY**

1.LEVEL	4.BELOW ST	7.ROUGH
2.ROLLING	5.LOW	8.
3.ABOVE ST	6.SWAMPY	9.

Utilities **4 DRILLED WELL** **7 SEPTIC**

1.SUMMER	4.DR WELL	7.SEPTIC
2.WATER	5.DUG WELL	8.SPRING
3.SEWER	6.LAKE WTR	9.NONE

Street **1 PAVED**

1.PAVED	4.PROPOSED	7.
2.SEMI IMP	5.	8.
3.GRAVEL	6.	9.NONE

0

SPRINGWORK YEAR **0**

Sale Data

Sale Date

Price

Sale Type

1.LAND	4.MOBILE	7.
2.L & B	5.OTHER	8.
3.BUILDING	6.	9.

Financing

1.CONVENT	4.SELLER	7.UNKNOWN
2.FHA/VA	5.PRIVATE	8.
3.ASSUMED	6.CASH	9.UNKNOWN

Validity

1.VALID	4.SPLIT	7.RENOVATE
2.RELATED	5.PARTIAL	8.OTHER
3.DISTRESS	6.EXEMPT	9.

Verified

1.BUYER	4.AGENT	7.FAMILY
2.SELLER	5.PUB REC	8.OTHER
3.LENDER	6.MLS	9.CONFID

Assessment Record

Year	Land	Buildings	Exempt	Total
2009	83,900	57,800	13,000	128,700
2010	83,900	56,500	10,000	130,400
2011	83,900	55,400	10,000	129,300
2012	83,900	54,800	10,000	128,700
2013	71,300	45,700	10,000	107,000
2014	71,300	44,800	10,000	106,100
2015	71,300	43,900	10,000	105,200
2016	71,300	43,000	15,000	99,300
2017	71,300	42,200	20,000	93,500
2018	71,300	41,300	20,000	92,600
2019	71,300	40,500	19,600	92,200
2020	71,300	39,700	24,500	86,500
2021	71,300	39,700	24,000	87,000
2022	71,300	39,700	23,500	87,500

Land Data

Front Foot	Type	Effective Frontage	Effective Depth	Influence Factor	Influence Code
11.REGULAR LOT				%	
12.SECONDARY				%	
13.EXCESS FRONTAG				%	
14.REAR LAND				%	
15.MISCELLANEOUS				%	
				%	
				%	
Square Foot		**Square Feet**			
16.REGULAR LOT				%	
17.SECONDARY LOT				%	
18.EXCESS LAND				%	
19.CONDOMINIUM				%	
20.MISCELLANEOUS				%	
				%	
				%	
Fract. Acre		**Acreage/Sites**			
21.HOUSELOT(FRCT)	24	0.85		90 %	3
22.BASELOT(FRCT)	44	1.00		100 %	0
23.REAR(FRCT)				%	
Acres				%	
24.HOUSELOT				%	
25.BASELOT				%	
26.FRONTAGE 1				%	
27.FRONTAGE 2				%	
28.REAR LAND 1				%	
29.REAR LAND 2				%	

Total Acreage 0.85

Influence Codes

1.USE
2.R/W
3.TOPOGRAPHY
4.SIZE
5.ACCESS
6.RESTRICTIONS
7.SHAPE
8.SEMI-IMPROVED
9.FRACTIONAL
Acres
30.REAR LAND 3
31.REAR LAND 4
32.PASTURE
33.CROP
34.HORTICUL I
35.HORTUCUL II
36.ORCHARD
37.SOFTWOOD
38.MIXED WOOD
39.HARDWOOD
40.WASTE
41.GRAVEL PIT
42.MOBILE HOME SI
43.CONDO SITE
44.LOT IMPROVEMEN
45.M H HOOK-UP
46.HOLE/SITE

Inspection Witnessed By:

X Date

No./Date	Description	Date Insp.

Notes:

1/22/16- REV. W/MR & MRS. ADD LOT IMPS.
1/4/12-REV-W/MR-ADJ SIZE OF WD
BOARD APPROVED $50.00 PAYMENTS PER MONTH 12/2019
EEP

Blue Hill

Blue Hill

Map Lot 002-026-B | Account 621 | Location 5 SHADY LN | Card 1 Of 1 | 9/13/2022

Building Style		
1.CONV.	5.COLONIAL	9.CONDO
2.RANCH	6.SPLIT	10.
3.R RANCH	7.CONTEMP	11.
4.CAPE	8.COTTAGE	12.

Dwelling Units
Other Units

Stories		
1.1	4.1.5	7.3.5
2.2	5.1.75	8.4
3.3	6.2.5	9.

Exterior Walls		
1.WOOD	5.SHINGLE	9.OTHER
2.VIN/AL	6.BR/STN	10.
3.COMPOS.	7.SINGLE	11.
4.ASBESTOS	8.CONCRETE	12.

Roof Surface		
1.ASPHALT	4.COMPOSIT	7.ROLL
2.SLATE	5.WOOD	8.
3.METAL	6.OTHER	9.

SF Masonry Trim

Year Built
Year Remodeled

Foundation		
1.CONCRETE	4.WOOD	7.
2.C BLOCK	5.SLAB	8.
3.BR/STONE	6.PIERS	9.

Basement		
1.1/4 BMT	4.FULL BMT	7.
2.1/2 BMT	5.NONE	8.
3.3/4 BMT	6.	9.NONE

Bsmt Gar # Cars

Wet Basement		
1.DRY	4.DIRT FLR	7.
2.DAMP	5.	8.
3.WET	6.	9.

SF Bsmt Living
Fin Bsmt Grade

Heat Type		
1.HWBB	5.FWA	9.NO HEAT
2.HWCI	6.GRAVWA	10.
3.H PUMP	7.ELECTRIC	11.
4.RADIANT	8.FL/WALL	12.

Cool Type		
1.REFRIG	4.W&C AIR	7.
2.EVAPOR	5.	8.
3.H PUMP	6.	9.NONE

Kitchen Style		
1.MODERN	4.OBSOLETE	7.
2.TYPICAL	5.	8.
3.OLD TYPE	6.	9.NONE

Bath(s) Style		
1.MODERN	4.OBSOLETE	7.
2.TYPICAL	5.	8.
3.OLD TYPE	6.	9.NONE

Rooms
Bedrooms
Full Baths
Half Baths
Addn Fixtures
Fireplaces

TRIO

Layout		
1.TYPICAL	4.	7.
2.INADEQ	5.	8.
3.	6.	9.

Attic		
1.1/4 FIN	4.FULL FIN	7.
2.1/2 FIN	5.FL/STAIR	8.
3.3/4 FIN	6.	9.NONE

Insulation		
1.FULL	4.MINIMAL	7.
2.HEAVY	5.	8.
3.CAPPED	6.	9.NONE

Unfinished %

Grade & Factor		
1.E GRADE	4.B GRADE	7.AAA GRAD
2.D GRADE	5.A GRADE	8.M&S PRIC
3.C GRADE	6.AA GRADE	9.SAME

SQFT (Footprint)

Condition		
1.POOR	4.AVG	7.V G
2.FAIR	5.AVG+	8.EXC
3.AVG-	6.GOOD	9.SAME

Phys. % Good
Funct. % Good

Functional Code		
1.INCOMP	4.PL/HT	7.
2.OVERBLT	5.DAMAGE/D	8.
3.STYLE	6.	9.NONE

Econ. % Good

Economic Code		
0.None	3.NO POWER	7.
1.LOCATION	4.DAMAGE/D	8.
2.ENCROACH	9.NONE	9.

Entrance Code **0**		
1.INTERIOR	4.VACANT	7.
2.REFUSAL	5.ESTIMATE	8.
3.INFORMED	6.	9.

Information Code **0**		
1.OWNER	4.AGENT	7.
2.RELATIVE	5.ESTIMATE	8.
3.TENANT	6.OTHER	9.

Date Inspected

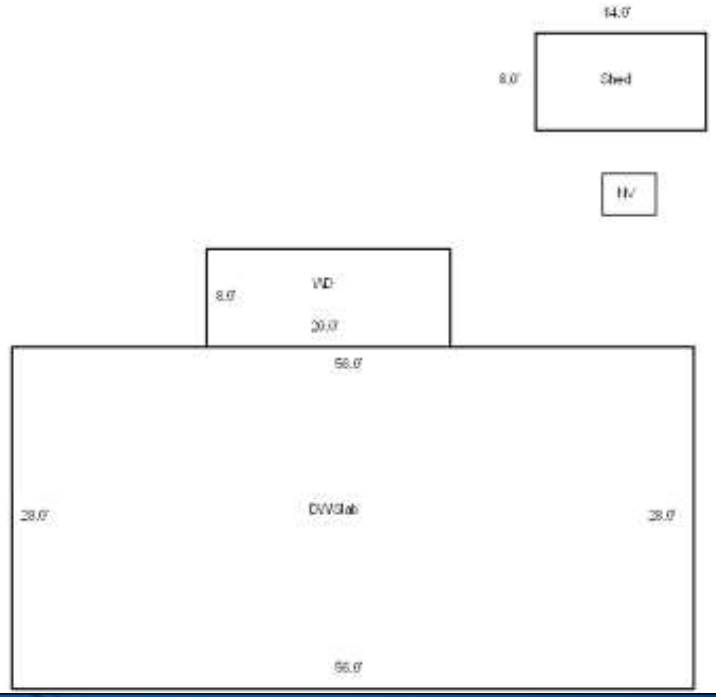

Additions, Outbuildings & Improvements

Type	Year	Units	Grade	Cond	Phys.	Funct.	Sound Value
992	2000	28x56	3 100	6	0 %	100 %	
87 SLAB	2000	1568	3 100	4	0 %	100 %	
68 DECK	2000	240	2 100	4	0 %	100 %	
24 FRAME SHED	0				%	%	200
					%	%	
					%	%	
					%	%	
					%	%	
					%	%	
					%	%	

1.ONE STORY FRAM
2.TWO STORY FRAM
3.THREE STORY FR
4.1 & 1/2 STORY
5.1 & 3/4 STORY
6.2 & 1/2 STORY
21.OPEN FRAME POR
22.ENCL PCH/1SFR(
23.FRAME GARAGE
24.FRAME SHED
25.FRAME BAY WIND
26.1SFR OVERHANG
27.UNFIN BASEMENT
28.UNF ATTIC/LOFT
29.FINISHED ATTIC

Map Lot 002-026-C | Account 2023 | Location 60 SHADY LN | Card 1 Of 1 | 9/13/2022

EMERTON, HAROLD L
60 SHADY LANE
BLUE HILL ME 04614

B2686P128 B6543P153 B6915P316 B7155P826

Property Data

Neighborhood	**86 NEIGHBORHOOD 86**
Tree Growth Year	**0**
X Coordinate	**0**
Y Coordinate	**0**
Zone/Land Use	**11 RESIDENTIAL**
Secondary Zone	
Topography	**2 ROLLING**

1.LEVEL	4.BELOW ST	7.ROUGH
2.ROLLING	5.LOW	8.
3.ABOVE ST	6.SWAMPY	9.

Utilities	**4 DRILLED WELL 7 SEPTIC**

1.SUMMER	4.DR WELL	7.SEPTIC
2.WATER	5.DUG WELL	8.SPRING
3.SEWER	6.LAKE WTR	9.NONE

Street	**3 GRAVEL**

1.PAVED	4.PROPOSED	7.
2.SEMI IMP	5.	8.
3.GRAVEL	6.	9.NONE

	0
SPRINGWORK YEAR	**0**

Sale Data

Sale Date	
Price	
Sale Type	

1.LAND	4.MOBILE	7.
2.L & B	5.OTHER	8.
3.BUILDING	6.	9.

Financing

1.CONVENT	4.SELLER	7.UNKNOWN
2.FHA/VA	5.PRIVATE	8.
3.ASSUMED	6.CASH	9.UNKNOWN

Validity

1.VALID	4.SPLIT	7.RENOVATE
2.RELATED	5.PARTIAL	8.OTHER
3.DISTRESS	6.EXEMPT	9.

Verified

1.BUYER	4.AGENT	7.FAMILY
2.SELLER	5.PUB REC	8.OTHER
3.LENDER	6.MLS	9.CONFID

Assessment Record

Year	Land	Buildings	Exempt	Total
2009	35,300	16,900	13,000	39,200
2010	35,300	16,900	10,000	42,200
2011	35,300	16,900	10,000	42,200
2012	39,000	16,900	10,000	45,900
2013	33,200	14,400	10,000	37,600
2014	33,200	14,400	10,000	37,600
2015	33,200	14,400	10,000	37,600
2016	33,200	15,700	15,000	33,900
2017	33,200	17,700	20,000	30,900
2018	33,200	17,700	20,000	30,900
2019	33,200	17,700	19,600	31,300
2020	33,200	18,000	24,500	26,700
2021	33,200	18,000	24,000	27,200
2022	33,200	16,200	23,500	25,900

Land Data

Front Foot	Type	Effective Frontage	Effective Depth	Influence Factor	Influence Code
11.REGULAR LOT				%	
12.SECONDARY				%	
13.EXCESS FRONTAG				%	
14.REAR LAND				%	
15.MISCELLANEOUS				%	
				%	
				%	
Square Foot		**Square Feet**			
16.REGULAR LOT				%	
17.SECONDARY LOT				%	
18.EXCESS LAND				%	
19.CONDOMINIUM				%	
20.MISCELLANEOUS				%	
				%	
				%	
Fract. Acre		**Acreage/Sites**			
21.HOUSELOT(FRCT)	24	1.00		100 %	0
22.BASELOT(FRCT)	44	1.00		100 %	0
23.REAR(FRCT)				%	
Acres				%	
24.HOUSELOT				%	
25.BASELOT				%	
26.FRONTAGE 1				%	
27.FRONTAGE 2				%	
28.REAR LAND 1				%	
29.REAR LAND 2				%	

Total Acreage 1.00

Influence Codes

1.USE
2.R/W
3.TOPOGRAPHY
4.SIZE
5.ACCESS
6.RESTRICTIONS
7.SHAPE
8.SEMI-IMPROVED
9.FRACTIONAL

Acres

30.REAR LAND 3
31.REAR LAND 4
32.PASTURE
33.CROP
34.HORTICUL I
35.HORTUCUL II
36.ORCHARD
37.SOFTWOOD
38.MIXED WOOD
39.HARDWOOD
40.WASTE
41.GRAVEL PIT
42.MOBILE HOME SI
43.CONDO SITE
44.LOT IMPROVEMEN
45.M H HOOK-UP
46.HOLE/SITE

Inspection Witnessed By:

X Date

No./Date	Description	Date Insp.

Notes:

5/10/22- W/MRS. ADDITION COMPLETE.12/6/19 - REV. NAH. ADD WD NPA.
3/23/17 W/MRS MH HOOKED UP, 1sFr NOT ATTAHCED OR FINISHED
3/7/16 W/MR&MRS OLD MH NOW S/V SHED -MVR. NEW MH THERE BUT NOT HOOKED YET. +MVR AND ADD S/V SHED
1/22/16 REV VAC MH GONE, 1sFr STILL THERE, ANOTHER MH BEING DELIVERED TODAY. CHECK SW
5/7/13 NAH NC
6/26/2008 NAH-N/C
1/5/13 REV NAH ADD SV TT. ADD LOT IMPROVMENTS

Blue Hill

Blue Hill

Map Lot 002-026-C | Account 2023 | Location 60 SHADY LN | Card 1 Of 1 | 9/13/2022

Building Style		
1.CONV.	5.COLONIAL	9.CONDO
2.RANCH	6.SPLIT	10.
3.R RANCH	7.CONTEMP	11.
4.CAPE	8.COTTAGE	12.

Dwelling Units

Other Units

Stories		
1.1	4.1.5	7.3.5
2.2	5.1.75	8.4
3.3	6.2.5	9.

Exterior Walls		
1.WOOD	5.SHINGLE	9.OTHER
2.VIN/AL	6.BR/STN	10.
3.COMPOS.	7.SINGLE	11.
4.ASBESTOS	8.CONCRETE	12.

Roof Surface		
1.ASPHALT	4.COMPOSIT	7.ROLL
2.SLATE	5.WOOD	8.
3.METAL	6.OTHER	9.

SF Masonry Trim

Year Built

Year Remodeled

Foundation		
1.CONCRETE	4.WOOD	7.
2.C BLOCK	5.SLAB	8.
3.BR/STONE	6.PIERS	9.

Basement		
1.1/4 BMT	4.FULL BMT	7.
2.1/2 BMT	5.NONE	8.
3.3/4 BMT	6.	9.NONE

Bsmt Gar # Cars

Wet Basement		
1.DRY	4.DIRT FLR	7.
2.DAMP	5.	8.
3.WET	6.	9.

SF Bsmt Living

Fin Bsmt Grade

Heat Type		
1.HWBB	5.FWA	9.NO HEAT
2.HWCI	6.GRAVWA	10.
3.H PUMP	7.ELECTRIC	11.
4.RADIANT	8.FL/WALL	12.

Cool Type		
1.REFRIG	4.W&C AIR	7.
2.EVAPOR	5.	8.
3.H PUMP	6.	9.NONE

Kitchen Style		
1.MODERN	4.OBSOLETE	7.
2.TYPICAL	5.	8.
3.OLD TYPE	6.	9.NONE

Bath(s) Style		
1.MODERN	4.OBSOLETE	7.
2.TYPICAL	5.	8.
3.OLD TYPE	6.	9.NONE

Rooms

Bedrooms

Full Baths

Half Baths

Addn Fixtures

Fireplaces

TRIO

Date Inspected

Layout		
1.TYPICAL	4.	7.
2.INADEQ	5.	8.
3.	6.	9.

Attic		
1.1/4 FIN	4.FULL FIN	7.
2.1/2 FIN	5.FL/STAIR	8.
3.3/4 FIN	6.	9.NONE

Insulation		
1.FULL	4.MINIMAL	7.
2.HEAVY	5.	8.
3.CAPPED	6.	9.NONE

Unfinished %

Grade & Factor		
1.E GRADE	4.B GRADE	7.AAA GRAD
2.D GRADE	5.A GRADE	8.M&S PRIC
3.C GRADE	6.AA GRADE	9.SAME

SQFT (Footprint)

Condition		
1.POOR	4.AVG	7.V G
2.FAIR	5.AVG+	8.EXC
3.AVG-	6.GOOD	9.SAME

Phys. % Good

Funct. % Good

Functional Code		
1.INCOMP	4.PL/HT	7.
2.OVERBLT	5.DAMAGE/D	8.
3.STYLE	6.	9.NONE

Econ. % Good

Economic Code		
0.None	3.NO POWER	7.
1.LOCATION	4.DAMAGE/D	8.
2.ENCROACH	9.NONE	9.

Entrance Code **0**		
1.INTERIOR	4.VACANT	7.
2.REFUSAL	5.ESTIMATE	8.
3.INFORMED	6.	9.

Information Code **0**		
1.OWNER	4.AGENT	7.
2.RELATIVE	5.ESTIMATE	8.
3.TENANT	6.OTHER	9.

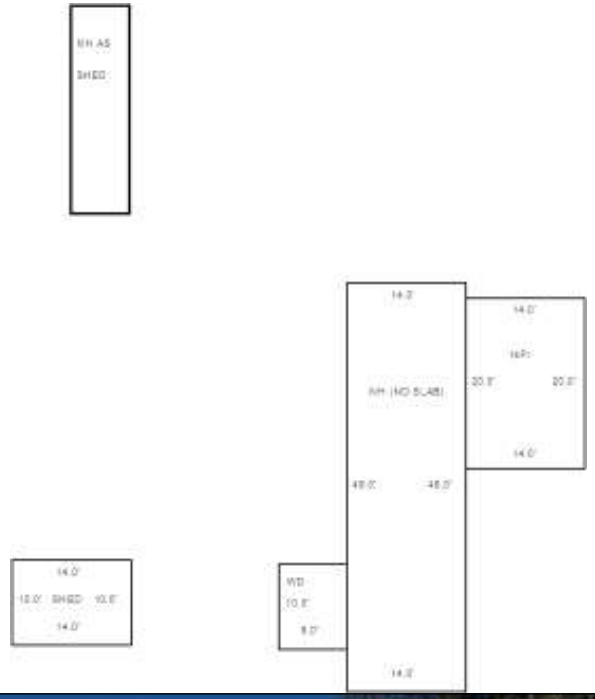

Additions, Outbuildings & Improvements

Type	Year	Units	Grade	Cond	Phys.	Funct.	Sound Value
786 FLEETWOOD	1994	14x48	2 100	4	0 %	100 %	
1 ONE STORY	2001	280	1 100	3	0 %	100 %	
24 FRAME SHED	0				%	%	200
24 FRAME SHED	0				%	%	600
68 DECK	2002	80	1 100	4	0 %	100 %	
					%	%	
					%	%	
					%	%	
					%	%	
					%	%	

1.ONE STORY FRAM
2.TWO STORY FRAM
3.THREE STORY FR
4.1 & 1/2 STORY
5.1 & 3/4 STORY
6.2 & 1/2 STORY
21.OPEN FRAME POR
22.ENCL PCH/1SFR(
23.FRAME GARAGE
24.FRAME SHED
25.FRAME BAY WIND
26.1SFR OVERHANG
27.UNFIN BASEMENT
28.UNF ATTIC/LOFT
29.FINISHED ATTIC

Map Lot 002-026-D | Account 2038 | Location 72 SHADY LN | Card 1 Of 1 | 9/13/2022

EMERTON, WILLIAM
72 SHADY LANE
BLUE HILL ME 04614

B2755P650 B6925P941

Property Data

Neighborhood	**86 NEIGHBORHOOD 86**
Tree Growth Year	**0**
X Coordinate	**0**
Y Coordinate	**0**
Zone/Land Use	**11 RESIDENTIAL**
Secondary Zone	
Topography	**2 ROLLING 7 ROUGH**

1.LEVEL 4.BELOW ST 7.ROUGH
2.ROLLING 5.LOW 8.
3.ABOVE ST 6.SWAMPY 9.

Utilities **4 DRILLED WELL 7 SEPTIC**

1.SUMMER 4.DR WELL 7.SEPTIC
2.WATER 5.DUG WELL 8.SPRING
3.SEWER 6.LAKE WTR 9.NONE

Street **3 GRAVEL**

1.PAVED 4.PROPOSED 7.
2.SEMI IMP 5. 8.
3.GRAVEL 6. 9.NONE

0

SPRINGWORK YEAR **0**

Sale Data

Sale Date
Price
Sale Type
1.LAND 4.MOBILE 7.
2.L & B 5.OTHER 8.
3.BUILDING 6. 9.

Financing
1.CONVENT 4.SELLER 7.UNKNOWN
2.FHA/VA 5.PRIVATE 8.
3.ASSUMED 6.CASH 9.UNKNOWN

Validity
1.VALID 4.SPLIT 7.RENOVATE
2.RELATED 5.PARTIAL 8.OTHER
3.DISTRESS 6.EXEMPT 9.

Verified
1.BUYER 4.AGENT 7.FAMILY
2.SELLER 5.PUB REC 8.OTHER
3.LENDER 6.MLS 9.CONFID

Assessment Record

Year	Land	Buildings	Exempt	Total
2009	38,600	40,800	13,000	66,400
2010	38,600	41,400	10,000	70,000
2011	38,600	41,400	10,000	70,000
2012	38,600	41,400	10,000	70,000
2013	32,800	37,200	10,000	60,000
2014	32,800	37,200	10,000	60,000
2015	32,800	37,900	10,000	60,700
2016	32,800	45,900	15,000	63,700
2017	32,800	170,900	20,000	183,700
2018	32,800	171,800	20,000	184,600
2019	36,900	177,800	19,600	195,100
2020	36,900	180,100	24,500	192,500
2021	36,900	180,100	24,000	193,000
2022	36,900	180,100	23,500	193,500

Land Data

Front Foot	Type	Effective Frontage	Effective Depth	Influence Factor	Influence Code
11.REGULAR LOT				%	
12.SECONDARY				%	
13.EXCESS FRONTAG				%	
14.REAR LAND				%	
15.MISCELLANEOUS				%	
				%	
				%	
Square Foot		**Square Feet**			
16.REGULAR LOT				%	
17.SECONDARY LOT				%	
18.EXCESS LAND				%	
19.CONDOMINIUM				%	
20.MISCELLANEOUS				%	
				%	
				%	
Fract. Acre		**Acreage/Sites**			
21.HOUSELOT(FRCT)	24	1.00		100 %	0
22.BASELOT(FRCT)	28	1.48		100 %	0
23.REAR(FRCT)	44	1.00		100 %	0
Acres				%	
24.HOUSELOT				%	
25.BASELOT				%	
26.FRONTAGE 1				%	
27.FRONTAGE 2				%	
28.REAR LAND 1					
29.REAR LAND 2					

Total Acreage 2.48

Influence Codes

1.USE
2.R/W
3.TOPOGRAPHY
4.SIZE
5.ACCESS
6.RESTRICTIONS
7.SHAPE
8.SEMI-IMPROVED
9.FRACTIONAL
Acres
30.REAR LAND 3
31.REAR LAND 4
32.PASTURE
33.CROP
34.HORTICUL I
35.HORTUCUL II
36.ORCHARD
37.SOFTWOOD
38.MIXED WOOD
39.HARDWOOD
40.WASTE
41.GRAVEL PIT
42.MOBILE HOME SI
43.CONDO SITE
44.LOT IMPROVEMEN
45.M H HOOK-UP
46.HOLE/SITE

Inspection Witnessed By:

X Date

No./Date	Description	Date Insp.

Notes:

12/6/19 - REV W/MR @ SHOP. ADJ BEDS, ADD BATH. DEL 12X12 SHED.
3/1/19 w/MR, ADD SHED ADDN'T COMPLETE, ADJ L.I'S TO 100%
'19 .37AC FROM ABUTTER LOT 26E
4/20/18 NAH CALL 2sSHED COMP.
3/23/17 W/MR, OLD MH GONE -MVR, ADD NEW MODULAR +MVR. SHED X ROAD MORE DONE.
3/7/16 W/YOUNG DAUGHTER OUTSIDE. ADD INC EP AND [illegible] 1/4 REV. AT 2sSHED SIZE EST X ROAD.
1/22/16 REV CHECK S/W FOR NEW EP AND ADDN TO SHED X

Blue Hill

Blue Hill

Map Lot 002-026-D | Account 2038 | Location 72 SHADY LN | Card 1 Of 1 | 9/13/2022

Building Style	**2 RANCH**	
1.CONV.	5.COLONIAL	9.CONDO
2.RANCH	6.SPLIT	10.
3.R RANCH	7.CONTEMP	11.
4.CAPE	8.COTTAGE	12.
Dwelling Units	**1**	
Other Units	**0**	
Stories	**1 ONE STORY**	
1.1	4.1.5	7.3.5
2.2	5.1.75	8.4
3.3	6.2.5	9.
Exterior Walls	**2 VINYL/ALUMINUM**	
1.WOOD	5.SHINGLE	9.OTHER
2.VIN/AL	6.BR/STN	10.
3.COMPOS.	7.SINGLE	11.
4.ASBESTOS	8.CONCRETE	12.
Roof Surface	**1 ASPHALT SHINGLES**	
1.ASPHALT	4.COMPOSIT	7.ROLL
2.SLATE	5.WOOD	8.
3.METAL	6.OTHER	9.
SF Masonry Trim	**0**	
	0	
	0	
Year Built	**2016**	
Year Remodeled	**0**	
Foundation	**1 CONCRETE**	
1.CONCRETE	4.WOOD	7.
2.C BLOCK	5.SLAB	8.
3.BR/STONE	6.PIERS	9.
Basement	**4 FULL BASEMENT**	
1.1/4 BMT	4.FULL BMT	7.
2.1/2 BMT	5.NONE	8.
3.3/4 BMT	6.	9.NONE
Bsmt Gar # Cars	**0**	
Wet Basement	**1 DRY BASEMENT**	
1.DRY	4.DIRT FLR	7.
2.DAMP	5.	8.
3.WET	6.	9.

SF Bsmt Living	**0**	
Fin Bsmt Grade	**0 0**	
	0	
Heat Type	**100%**	**1 HOT WATER BB**
1.HWBB	5.FWA	9.NO HEAT
2.HWCI	6.GRAVWA	10.
3.H PUMP	7.ELECTRIC	11.
4.RADIANT	8.FL/WALL	12.
Cool Type	**0%**	**9 NONE**
1.REFRIG	4.W&C AIR	7.
2.EVAPOR	5.	8.
3.H PUMP	6.	9.NONE
Kitchen Style	**2 TYPICAL**	
1.MODERN	4.OBSOLETE	7.
2.TYPICAL	5.	8.
3.OLD TYPE	6.	9.NONE
Bath(s) Style	**2 TYPICAL BATH(S)**	
1.MODERN	4.OBSOLETE	7.
2.TYPICAL	5.	8.
3.OLD TYPE	6.	9.NONE
# Rooms	**0**	
# Bedrooms	**3**	
# Full Baths	**2**	
# Half Baths	**0**	
# Addn Fixtures	**0**	
# Fireplaces	**0**	

TRIO

Layout	**1 TYPICAL**	
1.TYPICAL	4.	7.
2.INADEQ	5.	8.
3.	6.	9.
Attic	**9 NONE**	
1.1/4 FIN	4.FULL FIN	7.
2.1/2 FIN	5.FL/STAIR	8.
3.3/4 FIN	6.	9.NONE
Insulation	**1 FULL**	
1.FULL	4.MINIMAL	7.
2.HEAVY	5.	8.
3.CAPPED	6.	9.NONE
Unfinished %	**0%**	
Grade & Factor	**3 C 100%**	
1.E GRADE	4.B GRADE	7.AAA GRAD
2.D GRADE	5.A GRADE	8.M&S PRIC
3.C GRADE	6.AA GRADE	9.SAME
SQFT (Footprint)	**1680**	
Condition	**4 AVERAGE**	
1.POOR	4.AVG	7.V G
2.FAIR	5.AVG+	8.EXC
3.AVG-	6.GOOD	9.SAME
Phys. % Good	**0%**	
Funct. % Good	**100%**	
Functional Code	**9 NONE**	
1.INCOMP	4.PL/HT	7.
2.OVERBLT	5.DAMAGE/D	8.
3.STYLE	6.	9.NONE
Econ. % Good	**100%**	
Economic Code	**NONE**	
0.None	3.NO POWER	7.
1.LOCATION	4.DAMAGE/D	8.
2.ENCROACH	9.NONE	9.
Entrance Code	**0**	
1.INTERIOR	4.VACANT	7.
2.REFUSAL	5.ESTIMATE	8.
3.INFORMED	6.	9.
Information Code	**0**	
1.OWNER	4.AGENT	7.
2.RELATIVE	5.ESTIMATE	8.
3.TENANT	6.OTHER	9.



Date Inspected

Additions, Outbuildings & Improvements

Type	Year	Units	Grade	Cond	Phys.	Funct.	Sound Value
24 FRAME SHED	2003	312	2 100	4	0 %	75 %	
24 FRAME SHED	2008	528	2 105	4	0 %	100 %	
22 ENCL	2016	42	2 100	4	0 %	75 %	
24 FRAME SHED	0				%	%	900
44 2S FRAME SHED	2016	192	3 100	4	0 %	75 %	
68 DECK	2016	384	3 100	4	0 %	100 %	
24 FRAME SHED	2018	384	2 105	4	0 %	75 %	
					%	%	
					%	%	
					%	%	

1.ONE STORY FRAM
2.TWO STORY FRAM
3.THREE STORY FR
4.1 & 1/2 STORY
5.1 & 3/4 STORY
6.2 & 1/2 STORY
21.OPEN FRAME POR
22.ENCL PCH/1SFR(
23.FRAME GARAGE
24.FRAME SHED
25.FRAME BAY WIND
26.1SFR OVERHANG
27.UNFIN BASEMENT
28.UNF ATTIC/LOFT
29.FINISHED ATTIC

Map Lot 002-026-E | Account 2071 | Location 82 SHADY LN | Card 1 Of 1 | 9/13/2022

EMERTON, LINWOOD
EMERTON, HILDRED
27 SALT POND RD.
BLUE HILL ME 04614

B2755P644 B6865P729 B6865P730 B6868P829 B6925P941

Property Data

Neighborhood **86 NEIGHBORHOOD 86**

Tree Growth Year **0**

X Coordinate **0**

Y Coordinate **0**

Zone/Land Use **11 RESIDENTIAL**

Secondary Zone

Topography **2 ROLLING**

1.LEVEL	4.BELOW ST	7.ROUGH
2.ROLLING	5.LOW	8.
3.ABOVE ST	6.SWAMPY	9.

Utilities **4 DRILLED WELL 7 SEPTIC**

1.SUMMER	4.DR WELL	7.SEPTIC
2.WATER	5.DUG WELL	8.SPRING
3.SEWER	6.LAKE WTR	9.NONE

Street **3 GRAVEL**

1.PAVED	4.PROPOSED	7.
2.SEMI IMP	5.	8.
3.GRAVEL	6.	9.NONE

0

SPRINGWORK YEAR **2003**

Sale Data

Sale Date

Price

Sale Type

1.LAND	4.MOBILE	7.
2.L & B	5.OTHER	8.
3.BUILDING	6.	9.

Financing

1.CONVENT	4.SELLER	7.UNKNOWN
2.FHA/VA	5.PRIVATE	8.
3.ASSUMED	6.CASH	9.UNKNOWN

Validity

1.VALID	4.SPLIT	7.RENOVATE
2.RELATED	5.PARTIAL	8.OTHER
3.DISTRESS	6.EXEMPT	9.

Verified

1.BUYER	4.AGENT	7.FAMILY
2.SELLER	5.PUB REC	8.OTHER
3.LENDER	6.MLS	9.CONFID

Assessment Record

Year	Land	Buildings	Exempt	Total
2009	42,100	57,700	0	99,800
2010	27,100	58,000	0	85,100
2011	27,100	58,000	0	85,100
2012	33,800	58,000	0	91,800
2013	28,700	49,300	0	78,000
2014	28,700	49,300	0	78,000
2015	28,700	49,300	0	78,000
2016	28,700	50,700	0	79,400
2017	28,700	50,700	0	79,400
2018	28,700	50,700	0	79,400
2019	27,800	50,700	0	78,500
2020	34,800	51,400	0	86,200
2021	34,800	51,400	0	86,200
2022	34,800	52,800	0	87,600

Land Data

Front Foot	Type	Effective Frontage	Effective Depth	Influence Factor	Influence Code
11.REGULAR LOT				%	
12.SECONDARY				%	
13.EXCESS FRONTAG				%	
14.REAR LAND				%	
15.MISCELLANEOUS				%	
				%	
				%	
Square Foot		**Square Feet**			
16.REGULAR LOT				%	
17.SECONDARY LOT				%	
18.EXCESS LAND				%	
19.CONDOMINIUM				%	
20.MISCELLANEOUS				%	
				%	
				%	
Fract. Acre		**Acreage/Sites**			
21.HOUSELOT(FRCT)	24	1.00	100	%	0
22.BASELOT(FRCT)	28	0.65	100	%	0
23.REAR(FRCT)	44	1.00	100	%	0
Acres				%	
24.HOUSELOT				%	
25.BASELOT				%	
26.FRONTAGE 1				%	
27.FRONTAGE 2				%	
28.REAR LAND 1					
29.REAR LAND 2					

Total Acreage 1.65

Influence Codes

1.USE
2.R/W
3.TOPOGRAPHY
4.SIZE
5.ACCESS
6.RESTRICTIONS
7.SHAPE
8.SEMI-IMPROVED
9.FRACTIONAL
Acres
30.REAR LAND 3
31.REAR LAND 4
32.PASTURE
33.CROP
34.HORTICUL I
35.HORTUCUL II
36.ORCHARD
37.SOFTWOOD
38.MIXED WOOD
39.HARDWOOD
40.WASTE
41.GRAVEL PIT
42.MOBILE HOME SI
43.CONDO SITE
44.LOT IMPROVEMEN
45.M H HOOK-UP
46.HOLE/SITE

Inspection Witnessed By:

X Date

No./Date	Description	Date Insp.

Notes:

10/4/21 w/MRS @ OFFICE, WD REMOVED, ADD BATH.
12/6/19 - REV W/TENANT, ADJ HEAT, ADD 1 BATH AND SEPTIC. ADJ FUNC - HSE COMP. DEL 256 SQFT SHED.
'19 .37AC TO ABUTTER LOT 26D
1/22/16 REV NAH, STILL APPEARS NO HEAT OR PLUMB, EST STILL INC. ADD WD & SHED ACROSS ROAD
4/14/15 NAH N/C
3/25/14 NAH EST N/C
5/7/13 NAH APPEARS N/C
6/12/2008 NAH- More done on Hse, Adjust inc., Add estimated lot impo per last years note

Blue Hill

Blue Hill

Map Lot 002-026-E | Account 2071 | Location 82 SHADY LN | Card 1 Of 1 | 9/13/2022

Building Style	**2 RANCH**	
1.CONV.	5.COLONIAL	9.CONDO
2.RANCH	6.SPLIT	10.
3.R RANCH	7.CONTEMP	11.
4.CAPE	8.COTTAGE	12.
Dwelling Units	**1**	
Other Units	**0**	
Stories	**1 ONE STORY**	
1.1	4.1.5	7.3.5
2.2	5.1.75	8.4
3.3	6.2.5	9.
Exterior Walls	**5 SHINGLE**	
1.WOOD	5.SHINGLE	9.OTHER
2.VIN/AL	6.BR/STN	10.
3.COMPOS.	7.SINGLE	11.
4.ASBESTOS	8.CONCRETE	12.
Roof Surface	**1 ASPHALT SHINGLES**	
1.ASPHALT	4.COMPOSIT	7.ROLL
2.SLATE	5.WOOD	8.
3.METAL	6.OTHER	9.
SF Masonry Trim	**0**	
	0	
	0	
Year Built	**2005**	
Year Remodeled	**0**	
Foundation	**6 PIERS**	
1.CONCRETE	4.WOOD	7.
2.C BLOCK	5.SLAB	8.
3.BR/STONE	6.PIERS	9.
Basement	**9 NO BASEMENT**	
1.1/4 BMT	4.FULL BMT	7.
2.1/2 BMT	5.NONE	8.
3.3/4 BMT	6.	9.NONE
Bsmt Gar # Cars	**0**	
Wet Basement	**9 NO BASEMENT**	
1.DRY	4.DIRT FLR	7.
2.DAMP	5.	8.
3.WET	6.	9.

SF Bsmt Living	**0**	
Fin Bsmt Grade	**0 0**	
	0	
Heat Type	**100%**	**8 FLOOR/WALL UNIT**
1.HWBB	5.FWA	9.NO HEAT
2.HWCI	6.GRAVWA	10.
3.H PUMP	7.ELECTRIC	11.
4.RADIANT	8.FL/WALL	12.
Cool Type	**0%**	**9 NONE**
1.REFRIG	4.W&C AIR	7.
2.EVAPOR	5.	8.
3.H PUMP	6.	9.NONE
Kitchen Style	**2 TYPICAL**	
1.MODERN	4.OBSOLETE	7.
2.TYPICAL	5.	8.
3.OLD TYPE	6.	9.NONE
Bath(s) Style	**2 TYPICAL BATH(S)**	
1.MODERN	4.OBSOLETE	7.
2.TYPICAL	5.	8.
3.OLD TYPE	6.	9.NONE
# Rooms	**0**	
# Bedrooms	**1**	
# Full Baths	**1**	
# Half Baths	**0**	
# Addn Fixtures	**0**	
# Fireplaces	**0**	

TRIO

Layout	**1 TYPICAL**	
1.TYPICAL	4.	7.
2.INADEQ	5.	8.
3.	6.	9.
Attic	**9 NONE**	
1.1/4 FIN	4.FULL FIN	7.
2.1/2 FIN	5.FL/STAIR	8.
3.3/4 FIN	6.	9.NONE
Insulation	**1 FULL**	
1.FULL	4.MINIMAL	7.
2.HEAVY	5.	8.
3.CAPPED	6.	9.NONE
Unfinished %	**0%**	
Grade & Factor	**2 D 100%**	
1.E GRADE	4.B GRADE	7.AAA GRAD
2.D GRADE	5.A GRADE	8.M&S PRIC
3.C GRADE	6.AA GRADE	9.SAME
SQFT (Footprint)	**640**	
Condition	**4 AVERAGE**	
1.POOR	4.AVG	7.V G
2.FAIR	5.AVG+	8.EXC
3.AVG-	6.GOOD	9.SAME
Phys. % Good	**0%**	
Funct. % Good	**100%**	
Functional Code	**9 NONE**	
1.INCOMP	4.PL/HT	7.
2.OVERBLT	5.DAMAGE/D	8.
3.STYLE	6.	9.NONE
Econ. % Good	**100%**	
Economic Code	**NONE**	
0.None	3.NO POWER	7.
1.LOCATION	4.DAMAGE/D	8.
2.ENCROACH	9.NONE	9.
Entrance Code	**0**	
1.INTERIOR	4.VACANT	7.
2.REFUSAL	5.ESTIMATE	8.
3.INFORMED	6.	9.
Information Code	**0**	
1.OWNER	4.AGENT	7.
2.RELATIVE	5.ESTIMATE	8.
3.TENANT	6.OTHER	9.

Date Inspected

Additions, Outbuildings & Improvements

Type	Year	Units	Grade	Cond	Phys.	Funct.	Sound Value
24 FRAME SHED	0				%	%	400
					%	%	
					%	%	
					%	%	
					%	%	
					%	%	
					%	%	
					%	%	
					%	%	
					%	%	

1.ONE STORY FRAM
2.TWO STORY FRAM
3.THREE STORY FR
4.1 & 1/2 STORY
5.1 & 3/4 STORY
6.2 & 1/2 STORY
21.OPEN FRAME POR
22.ENCL PCH/1SFR(
23.FRAME GARAGE
24.FRAME SHED
25.FRAME BAY WIND
26.1SFR OVERHANG
27.UNFIN BASEMENT
28.UNF ATTIC/LOFT
29.FINISHED ATTIC

Map Lot 002-026-F | Account 2072 | Location 96 SHADY LN | Card 1 Of 1 | 9/13/2022

EMERTON, LYNDON A
PO BOX 424
BLUE HILL ME 04614

B4617P148

Previous Owner
EMERTON, SHAWN A
96 SHADY LANE

BLUE HILL ME 04614
Sale Date: 10/19/2006

Inspection Witnessed By:

X Date

No./Date	Description	Date Insp.

Notes:

1/22/16 REV W/MR OUTSIDE. ADD ADDN NPA AND INC.
ADJ FUNC ON HSE AND OLDER ADDN
6/26/2008-Driveby- N/C
3/18/2009-N/C ON INC., ADD SV SHED
3/8/2010-NAH-N/C

Blue Hill

Property Data

Neighborhood **86 NEIGHBORHOOD 86**

Tree Growth Year **0**

X Coordinate **0**

Y Coordinate **0**

Zone/Land Use **11 RESIDENTIAL**

Secondary Zone

Topography **2 ROLLING**

1.LEVEL	4.BELOW ST	7.ROUGH
2.ROLLING	5.LOW	8.
3.ABOVE ST	6.SWAMPY	9.

Utilities **7 SEPTIC** **4 DRILLED WELL**

1.SUMMER	4.DR WELL	7.SEPTIC
2.WATER	5.DUG WELL	8.SPRING
3.SEWER	6.LAKE WTR	9.NONE

Street **3 GRAVEL**

1.PAVED	4.PROPOSED	7.
2.SEMI IMP	5.	8.
3.GRAVEL	6.	9.NONE

0

SPRINGWORK YEAR **0**

Sale Data

Sale Date **10/19/2006**

Price

Sale Type **2 LAND &**

1.LAND	4.MOBILE	7.
2.L & B	5.OTHER	8.
3.BUILDING	6.	9.

Financing **1 CONVENTIONAL**

1.CONVENT	4.SELLER	7.UNKNOWN
2.FHA/VA	5.PRIVATE	8.
3.ASSUMED	6.CASH	9.UNKNOWN

Validity **1 ARMS LENGTH**

1.VALID	4.SPLIT	7.RENOVATE
2.RELATED	5.PARTIAL	8.OTHER
3.DISTRESS	6.EXEMPT	9.

Verified **1 BUYER**

1.BUYER	4.AGENT	7.FAMILY
2.SELLER	5.PUB REC	8.OTHER
3.LENDER	6.MLS	9.CONFID

Assessment Record

Year	Land	Buildings	Exempt	Total
2009	43,500	49,200	0	92,700
2010	43,500	49,200	0	92,700
2011	43,500	49,200	0	92,700
2012	43,500	49,200	0	92,700
2013	37,000	41,900	0	78,900
2014	37,000	41,900	0	78,900
2015	37,000	41,900	0	78,900
2016	37,000	46,800	0	83,800
2017	37,000	46,800	0	83,800
2018	37,000	46,800	0	83,800
2019	37,000	46,800	0	83,800
2020	37,000	46,800	0	83,800
2021	37,000	46,800	0	83,800
2022	37,000	46,800	0	83,800

Land Data

Front Foot	Type	Effective Frontage	Effective Depth	Influence Factor	Influence Code
11.REGULAR LOT				%	
12.SECONDARY				%	
13.EXCESS FRONTAG				%	
14.REAR LAND				%	
15.MISCELLANEOUS				%	
				%	
				%	
Square Foot		**Square Feet**			
16.REGULAR LOT				%	
17.SECONDARY LOT				%	
18.EXCESS LAND				%	
19.CONDOMINIUM				%	
20.MISCELLANEOUS				%	
				%	
				%	
Fract. Acre		**Acreage/Sites**			
21.HOUSELOT(FRCT)	24	1.00		100 %	0
22.BASELOT(FRCT)	28	1.50		100 %	0
23.REAR(FRCT)	44	1.00		100 %	0
Acres				%	
24.HOUSELOT				%	
25.BASELOT				%	
26.FRONTAGE 1				%	
27.FRONTAGE 2				%	
28.REAR LAND 1				%	
29.REAR LAND 2				%	

Total Acreage 2.50

Influence Codes

1.USE
2.R/W
3.TOPOGRAPHY
4.SIZE
5.ACCESS
6.RESTRICTIONS
7.SHAPE
8.SEMI-IMPROVED
9.FRACTIONAL
Acres
30.REAR LAND 3
31.REAR LAND 4
32.PASTURE
33.CROP
34.HORTICUL I
35.HORTUCUL II
36.ORCHARD
37.SOFTWOOD
38.MIXED WOOD
39.HARDWOOD
40.WASTE
41.GRAVEL PIT
42.MOBILE HOME SI
43.CONDO SITE
44.LOT IMPROVEMEN
45.M H HOOK-UP
46.HOLE/SITE

Blue Hill

Map Lot 002-026-F | Account 2072 | Location 96 SHADY LN | Card 1 Of 1 | 9/13/2022

Building Style	**8 COTTAGE**	
1.CONV.	5.COLONIAL	9.CONDO
2.RANCH	6.SPLIT	10.
3.R RANCH	7.CONTEMP	11.
4.CAPE	8.COTTAGE	12.
Dwelling Units	**1**	
Other Units	**0**	
Stories	**1 ONE STORY**	
1.1	4.1.5	7.3.5
2.2	5.1.75	8.4
3.3	6.2.5	9.
Exterior Walls	**5 SHINGLE**	
1.WOOD	5.SHINGLE	9.OTHER
2.VIN/AL	6.BR/STN	10.
3.COMPOS.	7.SINGLE	11.
4.ASBESTOS	8.CONCRETE	12.
Roof Surface	**1 ASPHALT SHINGLES**	
1.ASPHALT	4.COMPOSIT	7.ROLL
2.SLATE	5.WOOD	8.
3.METAL	6.OTHER	9.
SF Masonry Trim	**0**	
	0	
	0	
Year Built	**2002**	
Year Remodeled	**0**	
Foundation	**6 PIERS**	
1.CONCRETE	4.WOOD	7.
2.C BLOCK	5.SLAB	8.
3.BR/STONE	6.PIERS	9.
Basement	**9 NO BASEMENT**	
1.1/4 BMT	4.FULL BMT	7.
2.1/2 BMT	5.NONE	8.
3.3/4 BMT	6.	9.NONE
Bsmt Gar # Cars	**0**	
Wet Basement	**9 NO BASEMENT**	
1.DRY	4.DIRT FLR	7.
2.DAMP	5.	8.
3.WET	6.	9.

SF Bsmt Living	**0**	
Fin Bsmt Grade	**0 0**	
	0	
Heat Type	**0%**	**9 NOT HEATED**
1.HWBB	5.FWA	9.NO HEAT
2.HWCI	6.GRAVWA	10.
3.H PUMP	7.ELECTRIC	11.
4.RADIANT	8.FL/WALL	12.
Cool Type	**0%**	**9 NONE**
1.REFRIG	4.W&C AIR	7.
2.EVAPOR	5.	8.
3.H PUMP	6.	9.NONE
Kitchen Style	**2 TYPICAL**	
1.MODERN	4.OBSOLETE	7.
2.TYPICAL	5.	8.
3.OLD TYPE	6.	9.NONE
Bath(s) Style	**2 TYPICAL BATH(S)**	
1.MODERN	4.OBSOLETE	7.
2.TYPICAL	5.	8.
3.OLD TYPE	6.	9.NONE
# Rooms	**0**	
# Bedrooms	**2**	
# Full Baths	**1**	
# Half Baths	**0**	
# Addn Fixtures	**0**	
# Fireplaces	**0**	

TRIO

Layout	**1 TYPICAL**	
1.TYPICAL	4.	7.
2.INADEQ	5.	8.
3.	6.	9.
Attic	**9 NONE**	
1.1/4 FIN	4.FULL FIN	7.
2.1/2 FIN	5.FL/STAIR	8.
3.3/4 FIN	6.	9.NONE
Insulation	**1 FULL**	
1.FULL	4.MINIMAL	7.
2.HEAVY	5.	8.
3.CAPPED	6.	9.NONE
Unfinished %	**0%**	
Grade & Factor	**2 D 80%**	
1.E GRADE	4.B GRADE	7.AAA GRAD
2.D GRADE	5.A GRADE	8.M&S PRIC
3.C GRADE	6.AA GRADE	9.SAME
SQFT (Footprint)	**240**	
Condition	**4 AVERAGE**	
1.POOR	4.AVG	7.V G
2.FAIR	5.AVG+	8.EXC
3.AVG-	6.GOOD	9.SAME
Phys. % Good	**0%**	
Funct. % Good	**80%**	
Functional Code	**1 INCOMPLETE**	
1.INCOMP	4.PL/HT	7.
2.OVERBLT	5.DAMAGE/D	8.
3.STYLE	6.	9.NONE
Econ. % Good	**100%**	
Economic Code	**NONE**	
0.None	3.NO POWER	7.
1.LOCATION	4.DAMAGE/D	8.
2.ENCROACH	9.NONE	9.
Entrance Code	**0**	
1.INTERIOR	4.VACANT	7.
2.REFUSAL	5.ESTIMATE	8.
3.INFORMED	6.	9.
Information Code	**0**	
1.OWNER	4.AGENT	7.
2.RELATIVE	5.ESTIMATE	8.
3.TENANT	6.OTHER	9.

Date Inspected

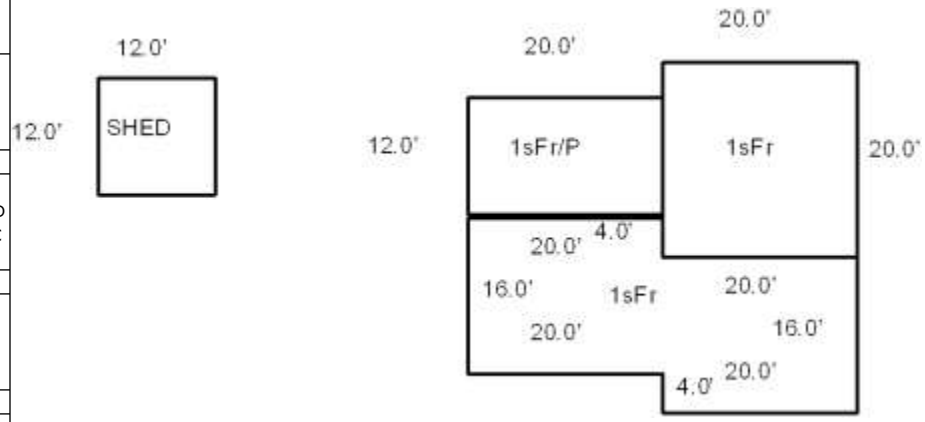

Additions, Outbuildings & Improvements

Type	Year	Units	Grade	Cond	Phys.	Funct.	Sound Value
1 ONE STORY	2005	400	9 100	4	0 %	80 %	
24 FRAME SHED	2008				%	%	600
1 ONE STORY	2011	640	9 100	4	0 %	60 %	
					%	%	
					%	%	
					%	%	
					%	%	
					%	%	
					%	%	
					%	%	

1.ONE STORY FRAM
2.TWO STORY FRAM
3.THREE STORY FR
4.1 & 1/2 STORY
5.1 & 3/4 STORY
6.2 & 1/2 STORY
21.OPEN FRAME POR
22.ENCL PCH/1SFR(
23.FRAME GARAGE
24.FRAME SHED
25.FRAME BAY WIND
26.1SFR OVERHANG
27.UNFIN BASEMENT
28.UNF ATTIC/LOFT
29.FINISHED ATTIC

Map Lot 002-027 Account 519 Location 367 FALLS BRIDGE RD Card 1 Of 1 9/13/2022

MARSH, JAMES III
MARSH, ELSA W
367 FALLS BRIDGE RD
BLUE HILL ME 04614

B2661P14 B5428P115

Previous Owner
YOUNG, LUTHER O. JR.& SUSAN Y
367 FALLS BRIDGE ROAD

BLUE HILL ME 04614
Sale Date: 6/04/2010

Inspection Witnessed By:

X Date

No./Date	Description	Date Insp.

Notes:
1/4/12-REV-W/MRS-REMOVE SHED, ADD WD

Blue Hill

Property Data

Neighborhood	**4 NEIGHBORHOOD 4.**
Tree Growth Year	**0**
X Coordinate	**0**
Y Coordinate	**0**
Zone/Land Use	**11 RESIDENTIAL**
Secondary Zone	
Topography	**2 ROLLING**

1.LEVEL	4.BELOW ST	7.ROUGH
2.ROLLING	5.LOW	8.
3.ABOVE ST	6.SWAMPY	9.

Utilities	**4 DRILLED WELL 7 SEPTIC**

1.SUMMER	4.DR WELL	7.SEPTIC
2.WATER	5.DUG WELL	8.SPRING
3.SEWER	6.LAKE WTR	9.NONE

Street	**1 PAVED**

1.PAVED	4.PROPOSED	7.
2.SEMI IMP	5.	8.
3.GRAVEL	6.	9.NONE

	0
SPRINGWORK YEAR	**0**

Sale Data

Sale Date	**6/04/2010**
Price	**300,000**
Sale Type	**2 LAND &**

1.LAND	4.MOBILE	7.
2.L & B	5.OTHER	8.
3.BUILDING	6.	9.

Financing	**9 UNKNOWN**

1.CONVENT	4.SELLER	7.UNKNOWN
2.FHA/VA	5.PRIVATE	8.
3.ASSUMED	6.CASH	9.UNKNOWN

Validity	**1 ARMS LENGTH**

1.VALID	4.SPLIT	7.RENOVATE
2.RELATED	5.PARTIAL	8.OTHER
3.DISTRESS	6.EXEMPT	9.

Verified	**5 PUBLIC RECORD**

1.BUYER	4.AGENT	7.FAMILY
2.SELLER	5.PUB REC	8.OTHER
3.LENDER	6.MLS	9.CONFID

Assessment Record

Year	Land	Buildings	Exempt	Total
2009	195,000	204,200	0	399,200
2010	195,000	204,200	0	399,200
2011	195,000	204,200	10,000	389,200
2012	195,000	206,700	10,000	391,700
2013	165,800	175,700	10,000	331,500
2014	165,800	175,700	10,000	331,500
2015	165,800	175,700	10,000	331,500
2016	165,800	175,700	15,000	326,500
2017	165,800	175,700	20,000	321,500
2018	165,800	175,700	20,000	321,500
2019	165,800	175,700	19,600	321,900
2020	165,800	175,700	24,500	317,000
2021	165,800	175,700	24,000	317,500
2022	165,800	175,700	23,500	318,000

Land Data

Front Foot	Type	Effective Frontage	Effective Depth	Influence Factor	Influence Code
11.REGULAR LOT				%	
12.SECONDARY				%	
13.EXCESS FRONTAG				%	
14.REAR LAND				%	
15.MISCELLANEOUS				%	
				%	
				%	

Square Foot		Square Feet		
16.REGULAR LOT			%	
17.SECONDARY LOT			%	
18.EXCESS LAND			%	
19.CONDOMINIUM			%	
20.MISCELLANEOUS			%	
			%	
			%	

Fract. Acre		Acreage/Sites			
21.HOUSELOT(FRCT)	24	1.00	100	%	0
22.BASELOT(FRCT)	28	1.00	100	%	0
23.REAR(FRCT)	44	1.00	100	%	0
Acres				%	
24.HOUSELOT				%	
25.BASELOT				%	
26.FRONTAGE 1				%	
27.FRONTAGE 2				%	
28.REAR LAND 1					
29.REAR LAND 2					

Total Acreage 2.00

Influence Codes

1.USE
2.R/W
3.TOPOGRAPHY
4.SIZE
5.ACCESS
6.RESTRICTIONS
7.SHAPE
8.SEMI-IMPROVED
9.FRACTIONAL
Acres
30.REAR LAND 3
31.REAR LAND 4
32.PASTURE
33.CROP
34.HORTICUL I
35.HORTUCUL II
36.ORCHARD
37.SOFTWOOD
38.MIXED WOOD
39.HARDWOOD
40.WASTE
41.GRAVEL PIT
42.MOBILE HOME SI
43.CONDO SITE
44.LOT IMPROVEMEN
45.M H HOOK-UP
46.HOLE/SITE

Blue Hill

Map Lot 002-027 | Account 519 | Location 367 FALLS BRIDGE RD | Card 1 Of 1 | 9/13/2022

Building Style	**1 CONVENTIONAL**	
1.CONV.	5.COLONIAL	9.CONDO
2.RANCH	6.SPLIT	10.
3.R RANCH	7.CONTEMP	11.
4.CAPE	8.COTTAGE	12.
Dwelling Units	**1**	
Other Units	**0**	
Stories	**5 ONE & 3/4 STORY**	
1.1	4.1.5	7.3.5
2.2	5.1.75	8.4
3.3	6.2.5	9.
Exterior Walls	**5 SHINGLE**	
1.WOOD	5.SHINGLE	9.OTHER
2.VIN/AL	6.BR/STN	10.
3.COMPOS.	7.SINGLE	11.
4.ASBESTOS	8.CONCRETE	12.
Roof Surface	**1 ASPHALT SHINGLES**	
1.ASPHALT	4.COMPOSIT	7.ROLL
2.SLATE	5.WOOD	8.
3.METAL	6.OTHER	9.
SF Masonry Trim	**0**	
	0	
	0	
Year Built	**1995**	
Year Remodeled	**1995**	
Foundation	**1 CONCRETE**	
1.CONCRETE	4.WOOD	7.
2.C BLOCK	5.SLAB	8.
3.BR/STONE	6.PIERS	9.
Basement	**3 3/4 BASEMENT**	
1.1/4 BMT	4.FULL BMT	7.
2.1/2 BMT	5.NONE	8.
3.3/4 BMT	6.	9.NONE
Bsmt Gar # Cars	**0**	
Wet Basement	**1 DRY BASEMENT**	
1.DRY	4.DIRT FLR	7.
2.DAMP	5.	8.
3.WET	6.	9.

SF Bsmt Living	**0**	
Fin Bsmt Grade	**0 0**	
	0	
Heat Type	**100%**	**1 HOT WATER BB**
1.HWBB	5.FWA	9.NO HEAT
2.HWCI	6.GRAVWA	10.
3.H PUMP	7.ELECTRIC	11.
4.RADIANT	8.FL/WALL	12.
Cool Type	**0%**	**9 NONE**
1.REFRIG	4.W&C AIR	7.
2.EVAPOR	5.	8.
3.H PUMP	6.	9.NONE
Kitchen Style	**2 TYPICAL**	
1.MODERN	4.OBSOLETE	7.
2.TYPICAL	5.	8.
3.OLD TYPE	6.	9.NONE
Bath(s) Style	**2 TYPICAL BATH(S)**	
1.MODERN	4.OBSOLETE	7.
2.TYPICAL	5.	8.
3.OLD TYPE	6.	9.NONE
# Rooms	**0**	
# Bedrooms	**0**	
# Full Baths	**2**	
# Half Baths	**0**	
# Addn Fixtures	**0**	
# Fireplaces	**0**	

TRIO

Layout	**1 TYPICAL**	
1.TYPICAL	4.	7.
2.INADEQ	5.	8.
3.	6.	9.
Attic	**9 NONE**	
1.1/4 FIN	4.FULL FIN	7.
2.1/2 FIN	5.FL/STAIR	8.
3.3/4 FIN	6.	9.NONE
Insulation	**1 FULL**	
1.FULL	4.MINIMAL	7.
2.HEAVY	5.	8.
3.CAPPED	6.	9.NONE
Unfinished %	**0%**	
Grade & Factor	**3 C 110%**	
1.E GRADE	4.B GRADE	7.AAA GRAD
2.D GRADE	5.A GRADE	8.M&S PRIC
3.C GRADE	6.AA GRADE	9.SAME
SQFT (Footprint)	**1248**	
Condition	**4 AVERAGE**	
1.POOR	4.AVG	7.V G
2.FAIR	5.AVG+	8.EXC
3.AVG-	6.GOOD	9.SAME
Phys. % Good	**0%**	
Funct. % Good	**100%**	
Functional Code	**9 NONE**	
1.INCOMP	4.PL/HT	7.
2.OVERBLT	5.DAMAGE/D	8.
3.STYLE	6.	9.NONE
Econ. % Good	**100%**	
Economic Code	**NONE**	
0.None	3.NO POWER	7.
1.LOCATION	4.DAMAGE/D	8.
2.ENCROACH	9.NONE	9.
Entrance Code	**0**	
1.INTERIOR	4.VACANT	7.
2.REFUSAL	5.ESTIMATE	8.
3.INFORMED	6.	9.
Information Code	**0**	
1.OWNER	4.AGENT	7.
2.RELATIVE	5.ESTIMATE	8.
3.TENANT	6.OTHER	9.

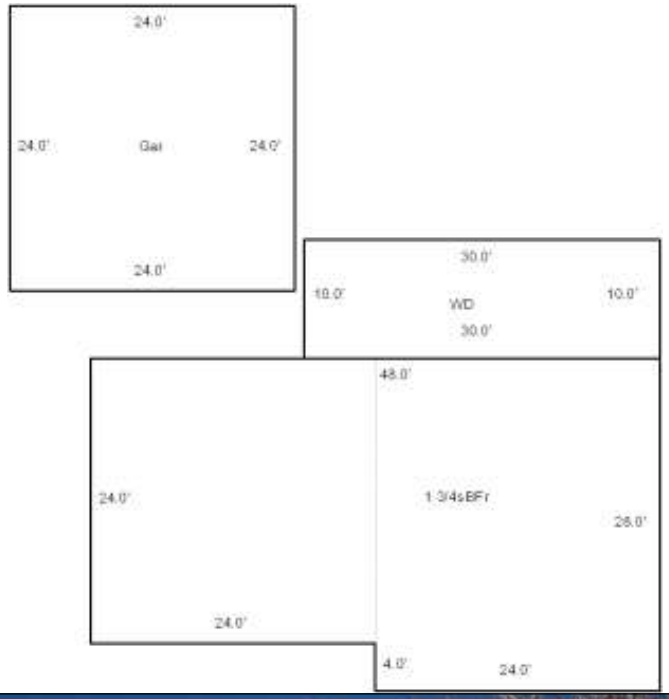

Date Inspected

Additions, Outbuildings & Improvements

Type	Year	Units	Grade	Cond	Phys.	Funct.	Sound Value
23 FRAME GARAGE	1993	576	3 100	4	0 %	100 %	
68 DECK	2009	300	3 100	4	0 %	100 %	
					%	%	
					%	%	
					%	%	
					%	%	
					%	%	
					%	%	
					%	%	
					%	%	

1.ONE STORY FRAM
2.TWO STORY FRAM
3.THREE STORY FR
4.1 & 1/2 STORY
5.1 & 3/4 STORY
6.2 & 1/2 STORY
21.OPEN FRAME POR
22.ENCL PCH/1SFR(
23.FRAME GARAGE
24.FRAME SHED
25.FRAME BAY WIND
26.1SFR OVERHANG
27.UNFIN BASEMENT
28.UNF ATTIC/LOFT
29.FINISHED ATTIC

Map Lot 002-028 | Account 975 | Location 355 FALLS BRIDGE RD | Card 1 Of 1 | 9/13/2022

HODGDON, RICHARD
355 FALLS BRIGE ROAD
BLUE HILL ME 04614

B2110P279

Inspection Witnessed By:

X Date

No./Date	Description	Date Insp.

Notes:

1/4/12-REV-W/MR-ADJ HEAT ADD 2 FIREPLACE FULL INSUL, ADJ CONDITION, FUNTIONAL, WATER DAMAGE INSIDE INT V-POOR CONDITION

Blue Hill

Property Data

Neighborhood **2 NEIGHBORHOOD 2.**

Tree Growth Year **0**

X Coordinate **0**

Y Coordinate **0**

Zone/Land Use **11 RESIDENTIAL**

Secondary Zone

Topography **2 ROLLING**

1.LEVEL	4.BELOW ST	7.ROUGH
2.ROLLING	5.LOW	8.
3.ABOVE ST	6.SWAMPY	9.

Utilities **5 DUG WELL** **7 SEPTIC**

1.SUMMER	4.DR WELL	7.SEPTIC
2.WATER	5.DUG WELL	8.SPRING
3.SEWER	6.LAKE WTR	9.NONE

Street **1 PAVED**

1.PAVED	4.PROPOSED	7.
2.SEMI IMP	5.	8.
3.GRAVEL	6.	9.NONE

0

SPRINGWORK YEAR **0**

Sale Data

Sale Date

Price

Sale Type

1.LAND	4.MOBILE	7.
2.L & B	5.OTHER	8.
3.BUILDING	6.	9.

Financing

1.CONVENT	4.SELLER	7.UNKNOWN
2.FHA/VA	5.PRIVATE	8.
3.ASSUMED	6.CASH	9.UNKNOWN

Validity

1.VALID	4.SPLIT	7.RENOVATE
2.RELATED	5.PARTIAL	8.OTHER
3.DISTRESS	6.EXEMPT	9.

Verified

1.BUYER	4.AGENT	7.FAMILY
2.SELLER	5.PUB REC	8.OTHER
3.LENDER	6.MLS	9.CONFID

Assessment Record

Year	Land	Buildings	Exempt	Total
2009	75,800	52,700	13,000	115,500
2010	75,800	52,700	10,000	118,500
2011	75,800	52,700	10,000	118,500
2012	75,800	35,200	10,000	101,000
2013	64,400	29,900	10,000	84,300
2014	64,400	29,900	10,000	84,300
2015	64,400	29,900	10,000	84,300
2016	64,400	29,900	15,000	79,300
2017	64,400	29,900	20,000	74,300
2018	64,400	29,900	20,000	74,300
2019	64,400	29,900	19,600	74,700
2020	64,400	29,900	24,500	69,800
2021	64,400	29,900	24,000	70,300
2022	64,400	29,900	23,500	70,800

Land Data

Front Foot	Type	Effective Frontage	Effective Depth	Influence Factor	Influence Code
11.REGULAR LOT				%	
12.SECONDARY				%	
13.EXCESS FRONTAG				%	
14.REAR LAND				%	
15.MISCELLANEOUS				%	
				%	
				%	
Square Foot		**Square Feet**			
16.REGULAR LOT				%	
17.SECONDARY LOT				%	
18.EXCESS LAND				%	
19.CONDOMINIUM				%	
20.MISCELLANEOUS				%	
				%	
				%	
Fract. Acre		**Acreage/Sites**			
21.HOUSELOT(FRCT)	24	1.00		100 %	0
22.BASELOT(FRCT)	28	1.00		100 %	0
23.REAR(FRCT)	44	1.00		85 %	8
Acres				%	
24.HOUSELOT				%	
25.BASELOT				%	
26.FRONTAGE 1				%	
27.FRONTAGE 2				%	
28.REAR LAND 1					
29.REAR LAND 2					

Total Acreage 2.00

Influence Codes

1.USE
2.R/W
3.TOPOGRAPHY
4.SIZE
5.ACCESS
6.RESTRICTIONS
7.SHAPE
8.SEMI-IMPROVED
9.FRACTIONAL
Acres
30.REAR LAND 3
31.REAR LAND 4
32.PASTURE
33.CROP
34.HORTICUL I
35.HORTUCUL II
36.ORCHARD
37.SOFTWOOD
38.MIXED WOOD
39.HARDWOOD
40.WASTE
41.GRAVEL PIT
42.MOBILE HOME SI
43.CONDO SITE
44.LOT IMPROVEMEN
45.M H HOOK-UP
46.HOLE/SITE

Blue Hill

Map Lot 002-028 | Account 975 | Location 355 FALLS BRIDGE RD | Card 1 Of 1 | 9/13/2022

Building Style	**4 CAPE**	
1.CONV.	5.COLONIAL	9.CONDO
2.RANCH	6.SPLIT	10.
3.R RANCH	7.CONTEMP	11.
4.CAPE	8.COTTAGE	12.
Dwelling Units	**1**	
Other Units	**0**	
Stories	**4 ONE & 1/2 STORY**	
1.1	4.1.5	7.3.5
2.2	5.1.75	8.4
3.3	6.2.5	9.
Exterior Walls	**1 WOOD SIDING**	
1.WOOD	5.SHINGLE	9.OTHER
2.VIN/AL	6.BR/STN	10.
3.COMPOS.	7.SINGLE	11.
4.ASBESTOS	8.CONCRETE	12.
Roof Surface	**1 ASPHALT SHINGLES**	
1.ASPHALT	4.COMPOSIT	7.ROLL
2.SLATE	5.WOOD	8.
3.METAL	6.OTHER	9.
SF Masonry Trim	**0**	
	0	
	0	
Year Built	**1**	
Year Remodeled	**0**	
Foundation	**3 BRICK &/OR STONE**	
1.CONCRETE	4.WOOD	7.
2.C BLOCK	5.SLAB	8.
3.BR/STONE	6.PIERS	9.
Basement	**4 FULL BASEMENT**	
1.1/4 BMT	4.FULL BMT	7.
2.1/2 BMT	5.NONE	8.
3.3/4 BMT	6.	9.NONE
Bsmt Gar # Cars	**0**	
Wet Basement	**2 DAMP BASEMENT**	
1.DRY	4.DIRT FLR	7.
2.DAMP	5.	8.
3.WET	6.	9.

SF Bsmt Living	**0**	
Fin Bsmt Grade	**0 0**	
	0	
Heat Type	**100%**	**8 FLOOR/WALL UNIT**
1.HWBB	5.FWA	9.NO HEAT
2.HWCI	6.GRAVWA	10.
3.H PUMP	7.ELECTRIC	11.
4.RADIANT	8.FL/WALL	12.
Cool Type	**0%**	**9 NONE**
1.REFRIG	4.W&C AIR	7.
2.EVAPOR	5.	8.
3.H PUMP	6.	9.NONE
Kitchen Style	**2 TYPICAL**	
1.MODERN	4.OBSOLETE	7.
2.TYPICAL	5.	8.
3.OLD TYPE	6.	9.NONE
Bath(s) Style	**2 TYPICAL BATH(S)**	
1.MODERN	4.OBSOLETE	7.
2.TYPICAL	5.	8.
3.OLD TYPE	6.	9.NONE
# Rooms	**0**	
# Bedrooms	**0**	
# Full Baths	**1**	
# Half Baths	**0**	
# Addn Fixtures	**0**	
# Fireplaces	**2**	

TRIO

Layout	**1 TYPICAL**	
1.TYPICAL	4.	7.
2.INADEQ	5.	8.
3.	6.	9.
Attic	**9 NONE**	
1.1/4 FIN	4.FULL FIN	7.
2.1/2 FIN	5.FL/STAIR	8.
3.3/4 FIN	6.	9.NONE
Insulation	**1 FULL**	
1.FULL	4.MINIMAL	7.
2.HEAVY	5.	8.
3.CAPPED	6.	9.NONE
Unfinished %	**0%**	
Grade & Factor	**2 D 100%**	
1.E GRADE	4.B GRADE	7.AAA GRAD
2.D GRADE	5.A GRADE	8.M&S PRIC
3.C GRADE	6.AA GRADE	9.SAME
SQFT (Footprint)	**560**	
Condition	**2 FAIR**	
1.POOR	4.AVG	7.V G
2.FAIR	5.AVG+	8.EXC
3.AVG-	6.GOOD	9.SAME
Phys. % Good	**0%**	
Funct. % Good	**75%**	
Functional Code	**9 NONE**	
1.INCOMP	4.PL/HT	7.
2.OVERBLT	5.DAMAGE/D	8.
3.STYLE	6.	9.NONE
Econ. % Good	**100%**	
Economic Code	**NONE**	
0.None	3.NO POWER	7.
1.LOCATION	4.DAMAGE/D	8.
2.ENCROACH	9.NONE	9.
Entrance Code	**1 INTERIOR INSPECT**	
1.INTERIOR	4.VACANT	7.
2.REFUSAL	5.ESTIMATE	8.
3.INFORMED	6.	9.
Information Code	**1 OWNER**	
1.OWNER	4.AGENT	7.
2.RELATIVE	5.ESTIMATE	8.
3.TENANT	6.OTHER	9.

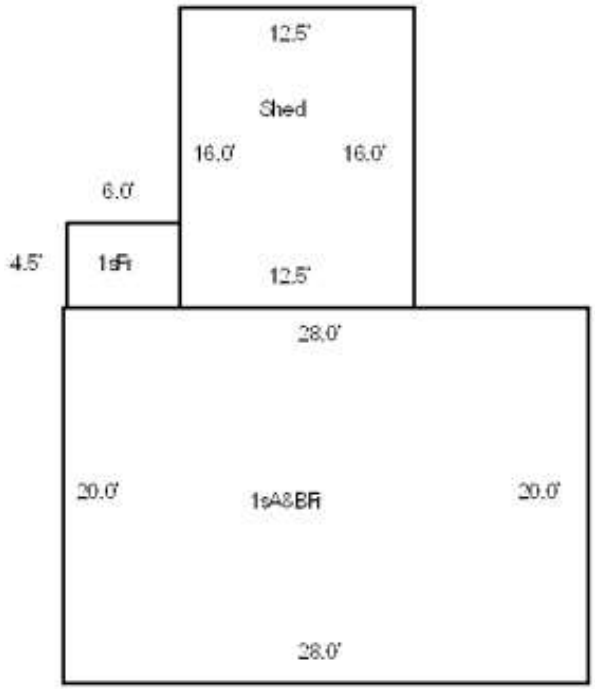

Date Inspected

Additions, Outbuildings & Improvements

Type	Year	Units	Grade	Cond	Phys.	Funct.	Sound Value
44 2S FRAME SHED	0	200	0 0	1	0 %	50 %	
1 ONE STORY	0	27	0 0	0	0 %	0 %	
					%	%	
					%	%	
					%	%	
					%	%	
					%	%	
					%	%	
					%	%	
					%	%	

1.ONE STORY FRAM
2.TWO STORY FRAM
3.THREE STORY FR
4.1 & 1/2 STORY
5.1 & 3/4 STORY
6.2 & 1/2 STORY
21.OPEN FRAME POR
22.ENCL PCH/1SFR(
23.FRAME GARAGE
24.FRAME SHED
25.FRAME BAY WIND
26.1SFR OVERHANG
27.UNFIN BASEMENT
28.UNF ATTIC/LOFT
29.FINISHED ATTIC

Map Lot 002-029 Account 755 Location 351 FALLS BRIDGE RD Card 1 Of 1 9/13/2022

KARL, ISABEL
351 FALLS BRIDGE RD
BLUE HILL ME 04614

B2097P137

Property Data

Neighborhood	**2 NEIGHBORHOOD 2.**
Tree Growth Year	**0**
X Coordinate	**0**
Y Coordinate	**0**
Zone/Land Use	**11 RESIDENTIAL**
Secondary Zone	
Topography	**2 ROLLING**

1.LEVEL	4.BELOW ST	7.ROUGH
2.ROLLING	5.LOW	8.
3.ABOVE ST	6.SWAMPY	9.

Utilities	**4 DRILLED WELL 7 SEPTIC**

1.SUMMER	4.DR WELL	7.SEPTIC
2.WATER	5.DUG WELL	8.SPRING
3.SEWER	6.LAKE WTR	9.NONE

Street	**1 PAVED**

1.PAVED	4.PROPOSED	7.
2.SEMI IMP	5.	8.
3.GRAVEL	6.	9.NONE

	0
SPRINGWORK YEAR	**0**

Sale Data

Sale Date	
Price	
Sale Type	

1.LAND	4.MOBILE	7.
2.L & B	5.OTHER	8.
3.BUILDING	6.	9.

Financing

1.CONVENT	4.SELLER	7.UNKNOWN
2.FHA/VA	5.PRIVATE	8.
3.ASSUMED	6.CASH	9.UNKNOWN

Validity

1.VALID	4.SPLIT	7.RENOVATE
2.RELATED	5.PARTIAL	8.OTHER
3.DISTRESS	6.EXEMPT	9.

Verified

1.BUYER	4.AGENT	7.FAMILY
2.SELLER	5.PUB REC	8.OTHER
3.LENDER	6.MLS	9.CONFID

Assessment Record

Year	Land	Buildings	Exempt	Total
2009	47,900	86,800	0	134,700
2010	47,900	86,800	0	134,700
2011	47,900	86,800	0	134,700
2012	47,900	87,100	0	135,000
2013	40,700	74,000	0	114,700
2014	40,700	74,000	0	114,700
2015	40,700	74,000	0	114,700
2016	40,700	73,100	0	113,800
2017	40,700	73,100	0	113,800
2018	40,700	73,100	0	113,800
2019	40,700	73,100	0	113,800
2020	40,700	73,100	0	113,800
2021	40,700	73,100	0	113,800
2022	40,700	73,100	0	113,800

Land Data

Front Foot	Type	Effective Frontage	Effective Depth	Influence Factor	Influence Code
11.REGULAR LOT				%	
12.SECONDARY				%	
13.EXCESS FRONTAG				%	
14.REAR LAND				%	
15.MISCELLANEOUS				%	
				%	
				%	
Square Foot		**Square Feet**			
16.REGULAR LOT				%	
17.SECONDARY LOT				%	
18.EXCESS LAND				%	
19.CONDOMINIUM				%	
20.MISCELLANEOUS				%	
				%	
				%	
Fract. Acre		**Acreage/Sites**			
21.HOUSELOT(FRCT)	21	0.30	100	%	0
22.BASELOT(FRCT)	44	1.00	100	%	0
23.REAR(FRCT)				%	
Acres				%	
24.HOUSELOT				%	
25.BASELOT				%	
26.FRONTAGE 1				%	
27.FRONTAGE 2				%	
28.REAR LAND 1				%	
29.REAR LAND 2				%	

Total Acreage 0.30

Influence Codes

1.USE
2.R/W
3.TOPOGRAPHY
4.SIZE
5.ACCESS
6.RESTRICTIONS
7.SHAPE
8.SEMI-IMPROVED
9.FRACTIONAL
Acres
30.REAR LAND 3
31.REAR LAND 4
32.PASTURE
33.CROP
34.HORTICUL I
35.HORTUCUL II
36.ORCHARD
37.SOFTWOOD
38.MIXED WOOD
39.HARDWOOD
40.WASTE
41.GRAVEL PIT
42.MOBILE HOME SI
43.CONDO SITE
44.LOT IMPROVEMEN
45.M H HOOK-UP
46.HOLE/SITE

Inspection Witnessed By:

X Date

No./Date	Description	Date Insp.

Notes:

1/22/16- REV NAH ADJ COND OF SHED.
1/4/12-REV-NAH-ADJ SIZE OF WD

Blue Hill

Blue Hill

Map Lot 002-029 | Account 755 | Location 351 FALLS BRIDGE RD | Card 1 Of 1 | 9/13/2022

Building Style	**1 CONVENTIONAL**	
1.CONV.	5.COLONIAL	9.CONDO
2.RANCH	6.SPLIT	10.
3.R RANCH	7.CONTEMP	11.
4.CAPE	8.COTTAGE	12.
Dwelling Units	**1**	
Other Units	**0**	
Stories	**2 TWO STORY**	
1.1	4.1.5	7.3.5
2.2	5.1.75	8.4
3.3	6.2.5	9.
Exterior Walls	**5 SHINGLE**	
1.WOOD	5.SHINGLE	9.OTHER
2.VIN/AL	6.BR/STN	10.
3.COMPOS.	7.SINGLE	11.
4.ASBESTOS	8.CONCRETE	12.
Roof Surface	**1 ASPHALT SHINGLES**	
1.ASPHALT	4.COMPOSIT	7.ROLL
2.SLATE	5.WOOD	8.
3.METAL	6.OTHER	9.
SF Masonry Trim	**0**	
	0	
	0	
Year Built	**1**	
Year Remodeled	**0**	
Foundation	**1 CONCRETE**	
1.CONCRETE	4.WOOD	7.
2.C BLOCK	5.SLAB	8.
3.BR/STONE	6.PIERS	9.
Basement	**1 1/4 BASEMENT**	
1.1/4 BMT	4.FULL BMT	7.
2.1/2 BMT	5.NONE	8.
3.3/4 BMT	6.	9.NONE
Bsmt Gar # Cars	**0**	
Wet Basement	**1 DRY BASEMENT**	
1.DRY	4.DIRT FLR	7.
2.DAMP	5.	8.
3.WET	6.	9.

SF Bsmt Living	**0**	
Fin Bsmt Grade	**0 0**	
	0	
Heat Type	**100%**	**1 HOT WATER BB**
1.HWBB	5.FWA	9.NO HEAT
2.HWCI	6.GRAVWA	10.
3.H PUMP	7.ELECTRIC	11.
4.RADIANT	8.FL/WALL	12.
Cool Type	**0%**	**9 NONE**
1.REFRIG	4.W&C AIR	7.
2.EVAPOR	5.	8.
3.H PUMP	6.	9.NONE
Kitchen Style	**2 TYPICAL**	
1.MODERN	4.OBSOLETE	7.
2.TYPICAL	5.	8.
3.OLD TYPE	6.	9.NONE
Bath(s) Style	**2 TYPICAL BATH(S)**	
1.MODERN	4.OBSOLETE	7.
2.TYPICAL	5.	8.
3.OLD TYPE	6.	9.NONE
# Rooms	**0**	
# Bedrooms	**0**	
# Full Baths	**1**	
# Half Baths	**0**	
# Addn Fixtures	**0**	
# Fireplaces	**0**	

TRIO

Layout	**1 TYPICAL**	
1.TYPICAL	4.	7.
2.INADEQ	5.	8.
3.	6.	9.
Attic	**9 NONE**	
1.1/4 FIN	4.FULL FIN	7.
2.1/2 FIN	5.FL/STAIR	8.
3.3/4 FIN	6.	9.NONE
Insulation	**1 FULL**	
1.FULL	4.MINIMAL	7.
2.HEAVY	5.	8.
3.CAPPED	6.	9.NONE
Unfinished %	**0%**	
Grade & Factor	**2 D 110%**	
1.E GRADE	4.B GRADE	7.AAA GRAD
2.D GRADE	5.A GRADE	8.M&S PRIC
3.C GRADE	6.AA GRADE	9.SAME
SQFT (Footprint)	**576**	
Condition	**5 ABOVE AVERAGE**	
1.POOR	4.AVG	7.V G
2.FAIR	5.AVG+	8.EXC
3.AVG-	6.GOOD	9.SAME
Phys. % Good	**0%**	
Funct. % Good	**100%**	
Functional Code	**9 NONE**	
1.INCOMP	4.PL/HT	7.
2.OVERBLT	5.DAMAGE/D	8.
3.STYLE	6.	9.NONE
Econ. % Good	**100%**	
Economic Code	**NONE**	
0.None	3.NO POWER	7.
1.LOCATION	4.DAMAGE/D	8.
2.ENCROACH	9.NONE	9.
Entrance Code	**0**	
1.INTERIOR	4.VACANT	7.
2.REFUSAL	5.ESTIMATE	8.
3.INFORMED	6.	9.
Information Code	**0**	
1.OWNER	4.AGENT	7.
2.RELATIVE	5.ESTIMATE	8.
3.TENANT	6.OTHER	9.



Date Inspected

Additions, Outbuildings & Improvements

Type	Year	Units	Grade	Cond	Phys.	Funct.	Sound Value
68 DECK	0	232	0 0	0	0 %	0 %	
24 FRAME SHED	0	480	2 100	3	0 %	100 %	
					%	%	
					%	%	
					%	%	
					%	%	
					%	%	
					%	%	
					%	%	
					%	%	

1.ONE STORY FRAM
2.TWO STORY FRAM
3.THREE STORY FR
4.1 & 1/2 STORY
5.1 & 3/4 STORY
6.2 & 1/2 STORY
21.OPEN FRAME POR
22.ENCL PCH/1SFR(
23.FRAME GARAGE
24.FRAME SHED
25.FRAME BAY WIND
26.1SFR OVERHANG
27.UNFIN BASEMENT
28.UNF ATTIC/LOFT
29.FINISHED ATTIC

Map Lot 002-030 | Account 691 | Location 343 FALLS BRIDGE RD | Card 1 Of 1 | 9/13/2022

MCCARTY, KEVIN
*MCCARTY, MARY
1109 VISTA DEL MAR DRIVE
DEL RAY BEACH FL 33483

B3223P23

Property Data

Neighborhood **2 NEIGHBORHOOD 2.**

Tree Growth Year **0**

X Coordinate **0**

Y Coordinate **0**

Zone/Land Use **11 RESIDENTIAL**

Secondary Zone

Topography **2 ROLLING**

1.LEVEL	4.BELOW ST	7.ROUGH
2.ROLLING	5.LOW	8.
3.ABOVE ST	6.SWAMPY	9.

Utilities **4 DRILLED WELL 7 SEPTIC**

1.SUMMER	4.DR WELL	7.SEPTIC
2.WATER	5.DUG WELL	8.SPRING
3.SEWER	6.LAKE WTR	9.NONE

Street **1 PAVED**

1.PAVED	4.PROPOSED	7.
2.SEMI IMP	5.	8.
3.GRAVEL	6.	9.NONE

0

SPRINGWORK YEAR **0**

Sale Data

Sale Date

Price

Sale Type

1.LAND	4.MOBILE	7.
2.L & B	5.OTHER	8.
3.BUILDING	6.	9.

Financing

1.CONVENT	4.SELLER	7.UNKNOWN
2.FHA/VA	5.PRIVATE	8.
3.ASSUMED	6.CASH	9.UNKNOWN

Validity

1.VALID	4.SPLIT	7.RENOVATE
2.RELATED	5.PARTIAL	8.OTHER
3.DISTRESS	6.EXEMPT	9.

Verified

1.BUYER	4.AGENT	7.FAMILY
2.SELLER	5.PUB REC	8.OTHER
3.LENDER	6.MLS	9.CONFID

Assessment Record

Year	Land	Buildings	Exempt	Total
2009	192,000	203,800	0	395,800
2010	192,000	203,800	0	395,800
2011	192,000	203,800	0	395,800
2012	116,900	209,200	0	326,100
2013	99,300	177,900	0	277,200
2014	99,300	177,900	0	277,200
2015	99,300	177,900	0	277,200
2016	99,300	177,900	0	277,200
2017	99,300	177,900	0	277,200
2018	99,300	177,900	0	277,200
2019	99,300	177,900	0	277,200
2020	99,300	177,900	0	277,200
2021	99,300	177,900	0	277,200
2022	99,300	177,900	0	277,200

Land Data

Front Foot	Type	Effective Frontage	Effective Depth	Influence Factor	Influence Code
11.REGULAR LOT				%	
12.SECONDARY				%	
13.EXCESS FRONTAG				%	
14.REAR LAND				%	
15.MISCELLANEOUS				%	
				%	
				%	

Square Foot		Square Feet		
16.REGULAR LOT			%	
17.SECONDARY LOT			%	
18.EXCESS LAND			%	
19.CONDOMINIUM			%	
20.MISCELLANEOUS			%	
			%	
			%	

Fract. Acre		Acreage/Sites			
21.HOUSELOT(FRCT)	24	1.00	100	%	0
22.BASELOT(FRCT)	28	5.00	100	%	0
23.REAR(FRCT)	29	17.90	100	%	0
Acres	44	1.00	100	%	0
24.HOUSELOT				%	
25.BASELOT				%	
26.FRONTAGE 1				%	
27.FRONTAGE 2					
28.REAR LAND 1					
29.REAR LAND 2					

Total Acreage 23.90

Influence Codes

1.USE
2.R/W
3.TOPOGRAPHY
4.SIZE
5.ACCESS
6.RESTRICTIONS
7.SHAPE
8.SEMI-IMPROVED
9.FRACTIONAL
Acres
30.REAR LAND 3
31.REAR LAND 4
32.PASTURE
33.CROP
34.HORTICUL I
35.HORTUCUL II
36.ORCHARD
37.SOFTWOOD
38.MIXED WOOD
39.HARDWOOD
40.WASTE
41.GRAVEL PIT
42.MOBILE HOME SI
43.CONDO SITE
44.LOT IMPROVEMEN
45.M H HOOK-UP
46.HOLE/SITE

Inspection Witnessed By:

X Date

No./Date	Description	Date Insp.

Notes:

1/4/12-REV-NAH-ADD PREV MISSED PATIO CARD 1
'12 SPLIT 1.10 AC AND 1 SET OD LOT IMPS TO NEW LOT 30A.

Blue Hill

Blue Hill

Map Lot 002-030 | Account 691 | Location 343 FALLS BRIDGE RD | Card 1 Of 1 | 9/13/2022

Building Style	**5 COLONIAL**	
1.CONV.	5.COLONIAL	9.CONDO
2.RANCH	6.SPLIT	10.
3.R RANCH	7.CONTEMP	11.
4.CAPE	8.COTTAGE	12.
Dwelling Units	**1**	
Other Units	**0**	
Stories	**2 TWO STORY**	
1.1	4.1.5	7.3.5
2.2	5.1.75	8.4
3.3	6.2.5	9.
Exterior Walls	**2 VINYL/ALUMINUM**	
1.WOOD	5.SHINGLE	9.OTHER
2.VIN/AL	6.BR/STN	10.
3.COMPOS.	7.SINGLE	11.
4.ASBESTOS	8.CONCRETE	12.
Roof Surface	**1 ASPHALT SHINGLES**	
1.ASPHALT	4.COMPOSIT	7.ROLL
2.SLATE	5.WOOD	8.
3.METAL	6.OTHER	9.
SF Masonry Trim	**0**	
	0	
	0	
Year Built	**2004**	
Year Remodeled	**0**	
Foundation	**1 CONCRETE**	
1.CONCRETE	4.WOOD	7.
2.C BLOCK	5.SLAB	8.
3.BR/STONE	6.PIERS	9.
Basement	**4 FULL BASEMENT**	
1.1/4 BMT	4.FULL BMT	7.
2.1/2 BMT	5.NONE	8.
3.3/4 BMT	6.	9.NONE
Bsmt Gar # Cars	**0**	
Wet Basement	**1 DRY BASEMENT**	
1.DRY	4.DIRT FLR	7.
2.DAMP	5.	8.
3.WET	6.	9.

SF Bsmt Living	**0**	
Fin Bsmt Grade	**0 0**	
	0	
Heat Type	**100%**	**1 HOT WATER BB**
1.HWBB	5.FWA	9.NO HEAT
2.HWCI	6.GRAVWA	10.
3.H PUMP	7.ELECTRIC	11.
4.RADIANT	8.FL/WALL	12.
Cool Type	**0%**	**9 NONE**
1.REFRIG	4.W&C AIR	7.
2.EVAPOR	5.	8.
3.H PUMP	6.	9.NONE
Kitchen Style	**2 TYPICAL**	
1.MODERN	4.OBSOLETE	7.
2.TYPICAL	5.	8.
3.OLD TYPE	6.	9.NONE
Bath(s) Style	**2 TYPICAL BATH(S)**	
1.MODERN	4.OBSOLETE	7.
2.TYPICAL	5.	8.
3.OLD TYPE	6.	9.NONE
# Rooms	**0**	
# Bedrooms	**0**	
# Full Baths	**2**	
# Half Baths	**1**	
# Addn Fixtures	**0**	
# Fireplaces	**0**	

TRIO

Layout	**1 TYPICAL**	
1.TYPICAL	4.	7.
2.INADEQ	5.	8.
3.	6.	9.
Attic	**9 NONE**	
1.1/4 FIN	4.FULL FIN	7.
2.1/2 FIN	5.FL/STAIR	8.
3.3/4 FIN	6.	9.NONE
Insulation	**1 FULL**	
1.FULL	4.MINIMAL	7.
2.HEAVY	5.	8.
3.CAPPED	6.	9.NONE
Unfinished %	**0%**	
Grade & Factor	**3 C 100%**	
1.E GRADE	4.B GRADE	7.AAA GRAD
2.D GRADE	5.A GRADE	8.M&S PRIC
3.C GRADE	6.AA GRADE	9.SAME
SQFT (Footprint)	**1120**	
Condition	**4 AVERAGE**	
1.POOR	4.AVG	7.V G
2.FAIR	5.AVG+	8.EXC
3.AVG-	6.GOOD	9.SAME
Phys. % Good	**0%**	
Funct. % Good	**100%**	
Functional Code	**9 NONE**	
1.INCOMP	4.PL/HT	7.
2.OVERBLT	5.DAMAGE/D	8.
3.STYLE	6.	9.NONE
Econ. % Good	**100%**	
Economic Code	**NONE**	
0.None	3.NO POWER	7.
1.LOCATION	4.DAMAGE/D	8.
2.ENCROACH	9.NONE	9.
Entrance Code	**1 INTERIOR INSPECT**	
1.INTERIOR	4.VACANT	7.
2.REFUSAL	5.ESTIMATE	8.
3.INFORMED	6.	9.
Information Code	**1 OWNER**	
1.OWNER	4.AGENT	7.
2.RELATIVE	5.ESTIMATE	8.
3.TENANT	6.OTHER	9.

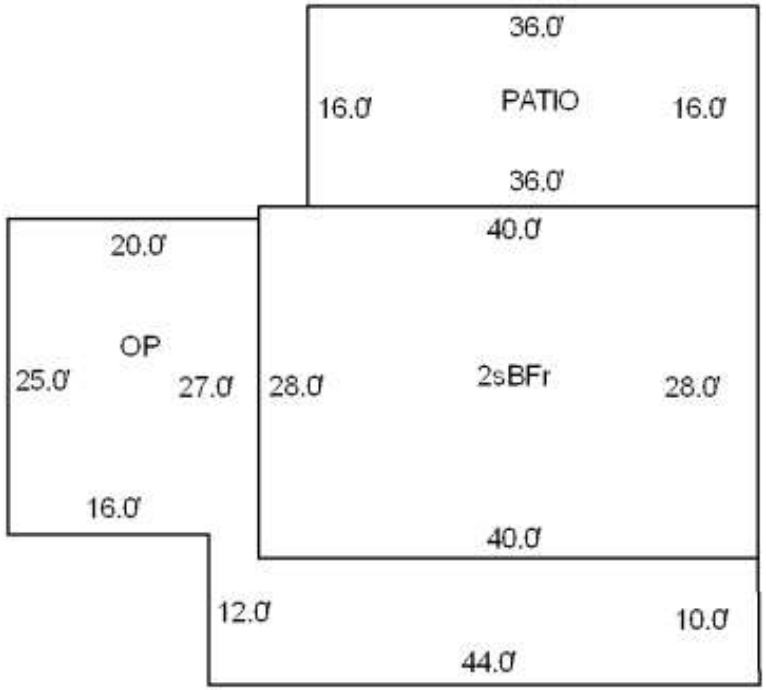

Date Inspected

Additions, Outbuildings & Improvements

Type	Year	Units	Grade	Cond	Phys.	Funct.	Sound Value
21 OPEN FRAME	0	948	0 0	0	0 %	0 %	
62 PATIO	0	576	9 100	9	0 %	0 %	
					%	%	
					%	%	
					%	%	
					%	%	
					%	%	
					%	%	
					%	%	
					%	%	

1.ONE STORY FRAM
2.TWO STORY FRAM
3.THREE STORY FR
4.1 & 1/2 STORY
5.1 & 3/4 STORY
6.2 & 1/2 STORY
21.OPEN FRAME POR
22.ENCL PCH/1SFR(
23.FRAME GARAGE
24.FRAME SHED
25.FRAME BAY WIND
26.1SFR OVERHANG
27.UNFIN BASEMENT
28.UNF ATTIC/LOFT
29.FINISHED ATTIC

Map Lot 002-030-A | Account 2701 | Location 4 FRIENDS WAY | Card 1 Of 2 | 9/13/2022

NAZOR, HUGH
MURNIK, LINDA
PO BOX 124
BLUE HILL ME 04614

B5672P226

Property Data

Neighborhood **2 NEIGHBORHOOD 2.**

Tree Growth Year **0**

X Coordinate **0**

Y Coordinate **0**

Zone/Land Use **11 RESIDENTIAL**

Secondary Zone

Topography **2 ROLLING**

1.LEVEL	4.BELOW ST	7.ROUGH
2.ROLLING	5.LOW	8.
3.ABOVE ST	6.SWAMPY	9.

Utilities **4 DRILLED WELL 7 SEPTIC**

1.SUMMER	4.DR WELL	7.SEPTIC
2.WATER	5.DUG WELL	8.SPRING
3.SEWER	6.LAKE WTR	9.NONE

Street **1 PAVED**

1.PAVED	4.PROPOSED	7.
2.SEMI IMP	5.	8.
3.GRAVEL	6.	9.NONE

0

SPRINGWORK YEAR **0**

Sale Data

Sale Date **8/25/2011**

Price **81,000**

Sale Type **1 LAND ONLY**

1.LAND	4.MOBILE	7.
2.L & B	5.OTHER	8.
3.BUILDING	6.	9.

Financing **7 UNKNOWN.....**

1.CONVENT	4.SELLER	7.UNKNOWN
2.FHA/VA	5.PRIVATE	8.
3.ASSUMED	6.CASH	9.UNKNOWN

Validity **1 ARMS LENGTH**

1.VALID	4.SPLIT	7.RENOVATE
2.RELATED	5.PARTIAL	8.OTHER
3.DISTRESS	6.EXEMPT	9.

Verified **5 PUBLIC RECORD**

1.BUYER	4.AGENT	7.FAMILY
2.SELLER	5.PUB REC	8.OTHER
3.LENDER	6.MLS	9.CONFID

Assessment Record

Year	Land	Buildings	Exempt	Total
2012	75,300	0	0	75,300
2013	64,000	57,600	0	121,600
2014	64,000	80,100	0	144,100
2015	64,000	80,100	0	144,100
2016	64,000	80,100	0	144,100
2017	64,000	80,100	0	144,100
2018	64,000	80,100	0	144,100
2019	64,000	88,100	0	152,100
2020	64,000	111,300	0	175,300
2021	64,000	111,300	24,000	151,300
2022	64,000	111,300	23,500	151,800

Land Data

Front Foot	Type	Effective Frontage	Effective Depth	Influence Factor	Influence Code
11.REGULAR LOT				%	
12.SECONDARY				%	
13.EXCESS FRONTAG				%	
14.REAR LAND				%	
15.MISCELLANEOUS				%	
				%	
				%	
Square Foot		**Square Feet**			
16.REGULAR LOT				%	
17.SECONDARY LOT				%	
18.EXCESS LAND				%	
19.CONDOMINIUM				%	
20.MISCELLANEOUS				%	
				%	
				%	
Fract. Acre		**Acreage/Sites**			
21.HOUSELOT(FRCT)	25	1.00		100 %	0
22.BASELOT(FRCT)	28	0.10		100 %	0
23.REAR(FRCT)	44	1.00		100 %	0
Acres				%	
24.HOUSELOT				%	
25.BASELOT				%	
26.FRONTAGE 1				%	
27.FRONTAGE 2				%	
28.REAR LAND 1					
29.REAR LAND 2					

Total Acreage 1.10

Influence Codes

1.USE
2.R/W
3.TOPOGRAPHY
4.SIZE
5.ACCESS
6.RESTRICTIONS
7.SHAPE
8.SEMI-IMPROVED
9.FRACTIONAL
Acres
30.REAR LAND 3
31.REAR LAND 4
32.PASTURE
33.CROP
34.HORTICUL I
35.HORTUCUL II
36.ORCHARD
37.SOFTWOOD
38.MIXED WOOD
39.HARDWOOD
40.WASTE
41.GRAVEL PIT
42.MOBILE HOME SI
43.CONDO SITE
44.LOT IMPROVEMEN
45.M H HOOK-UP
46.HOLE/SITE

Inspection Witnessed By:

X Date

No./Date	Description	Date Insp.

Notes:

12/10/19 - REV W/MR. CD1, ADJ YR BUILT OF HSE, 2012, NOT 0 (YR ENTERED IN RENO IN ERROR?), SK SHED. GUEST HSE IS FULL DWL W/KIT, LIST AS CD2 FOR SW COMP. ADD WD.
3/1/19 w/WORKERS, ADD NEW GUEST HOUSE INC - JUST SHELL NOW
3/25/14 NAH, ADD NEW GAR W/CANOPY, ADD PATIO, CALL HSE COMP
5/7/13 W/MR NEW HSE (NOT COMP ON 4/1 IS COMP NOW)

Blue Hill

Blue Hill

Map Lot 002-030-A | Account 2701 | Location 4 FRIENDS WAY | Card 1 Of 2 | 9/13/2022

Building Style	**1 CONVENTIONAL**	
1.CONV.	5.COLONIAL	9.CONDO
2.RANCH	6.SPLIT	10.
3.R RANCH	7.CONTEMP	11.
4.CAPE	8.COTTAGE	12.
Dwelling Units	**1**	
Other Units	**0**	
Stories	**1 ONE STORY**	
1.1	4.1.5	7.3.5
2.2	5.1.75	8.4
3.3	6.2.5	9.
Exterior Walls	**5 SHINGLE**	
1.WOOD	5.SHINGLE	9.OTHER
2.VIN/AL	6.BR/STN	10.
3.COMPOS.	7.SINGLE	11.
4.ASBESTOS	8.CONCRETE	12.
Roof Surface	**3 METAL**	
1.ASPHALT	4.COMPOSIT	7.ROLL
2.SLATE	5.WOOD	8.
3.METAL	6.OTHER	9.
SF Masonry Trim	**0**	
	0	
	0	
Year Built	**2012**	
Year Remodeled	**0**	
Foundation	**5 CONCRETE SLAB**	
1.CONCRETE	4.WOOD	7.
2.C BLOCK	5.SLAB	8.
3.BR/STONE	6.PIERS	9.
Basement	**9 NO BASEMENT**	
1.1/4 BMT	4.FULL BMT	7.
2.1/2 BMT	5.NONE	8.
3.3/4 BMT	6.	9.NONE
Bsmt Gar # Cars	**0**	
Wet Basement	**9 NO BASEMENT**	
1.DRY	4.DIRT FLR	7.
2.DAMP	5.	8.
3.WET	6.	9.

SF Bsmt Living	**0**	
Fin Bsmt Grade	**0 0**	
	0	
Heat Type	**100%**	**4 RADIANT**
1.HWBB	5.FWA	9.NO HEAT
2.HWCI	6.GRAVWA	10.
3.H PUMP	7.ELECTRIC	11.
4.RADIANT	8.FL/WALL	12.
Cool Type	**0%**	**9 NONE**
1.REFRIG	4.W&C AIR	7.
2.EVAPOR	5.	8.
3.H PUMP	6.	9.NONE
Kitchen Style	**2 TYPICAL**	
1.MODERN	4.OBSOLETE	7.
2.TYPICAL	5.	8.
3.OLD TYPE	6.	9.NONE
Bath(s) Style	**2 TYPICAL BATH(S)**	
1.MODERN	4.OBSOLETE	7.
2.TYPICAL	5.	8.
3.OLD TYPE	6.	9.NONE
# Rooms	**0**	
# Bedrooms	**0**	
# Full Baths	**1**	
# Half Baths	**0**	
# Addn Fixtures	**0**	
# Fireplaces	**0**	

Layout	**1 TYPICAL**	
1.TYPICAL	4.	7.
2.INADEQ	5.	8.
3.	6.	9.
Attic	**1 1/4 FINISHED**	
1.1/4 FIN	4.FULL FIN	7.
2.1/2 FIN	5.FL/STAIR	8.
3.3/4 FIN	6.	9.NONE
Insulation	**1 FULL**	
1.FULL	4.MINIMAL	7.
2.HEAVY	5.	8.
3.CAPPED	6.	9.NONE
Unfinished %	**0%**	
Grade & Factor	**4 B 100%**	
1.E GRADE	4.B GRADE	7.AAA GRAD
2.D GRADE	5.A GRADE	8.M&S PRIC
3.C GRADE	6.AA GRADE	9.SAME
SQFT (Footprint)	**696**	
Condition	**4 AVERAGE**	
1.POOR	4.AVG	7.V G
2.FAIR	5.AVG+	8.EXC
3.AVG-	6.GOOD	9.SAME
Phys. % Good	**0%**	
Funct. % Good	**100%**	
Functional Code	**9 NONE**	
1.INCOMP	4.PL/HT	7.
2.OVERBLT	5.DAMAGE/D	8.
3.STYLE	6.	9.NONE
Econ. % Good	**100%**	
Economic Code	**NONE**	
0.None	3.NO POWER	7.
1.LOCATION	4.DAMAGE/D	8.
2.ENCROACH	9.NONE	9.
Entrance Code	**0**	
1.INTERIOR	4.VACANT	7.
2.REFUSAL	5.ESTIMATE	8.
3.INFORMED	6.	9.
Information Code	**0**	
1.OWNER	4.AGENT	7.
2.RELATIVE	5.ESTIMATE	8.
3.TENANT	6.OTHER	9.

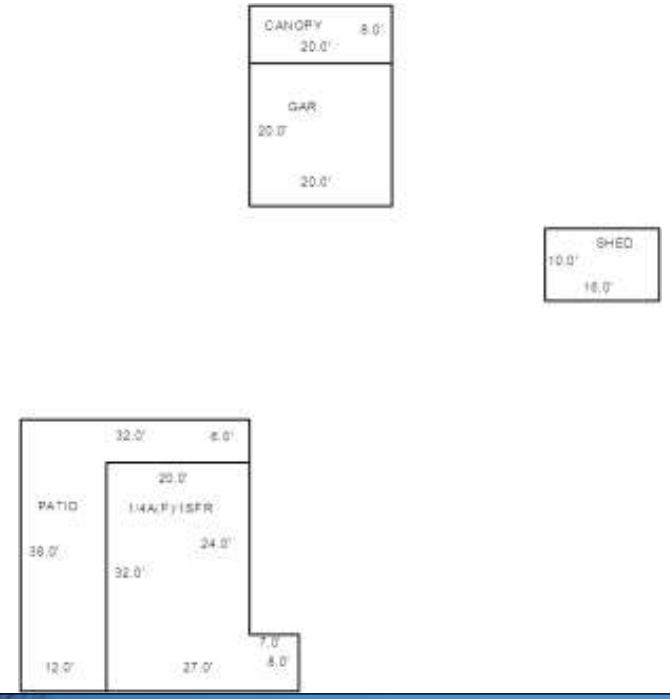

Date Inspected

Additions, Outbuildings & Improvements

Type	Year	Units	Grade	Cond	Phys.	Funct.	Sound Value
24 FRAME SHED	0				%	%	600
62 PATIO	2013	504	2 100	4	0 %	100 %	
23 FRAME GARAGE	2013	400	4 100	4	0 %	100 %	
61	2013	160	3 100	4	0 %	100 %	
					%	%	
					%	%	
					%	%	
					%	%	
					%	%	
					%	%	

1.ONE STORY FRAM
2.TWO STORY FRAM
3.THREE STORY FR
4.1 & 1/2 STORY
5.1 & 3/4 STORY
6.2 & 1/2 STORY
21.OPEN FRAME POR
22.ENCL PCH/1SFR(
23.FRAME GARAGE
24.FRAME SHED
25.FRAME BAY WIND
26.1SFR OVERHANG
27.UNFIN BASEMENT
28.UNF ATTIC/LOFT
29.FINISHED ATTIC

Map Lot 002-030-A | Account 2701 | Location 4 FRIENDS WAY | Card 2 Of 2 | 9/13/2022

NAZOR, HUGH
MURNIK, LINDA
PO BOX 124
BLUE HILL ME 04614

B5672P226

Property Data

Neighborhood **2 NEIGHBORHOOD 2.**

Tree Growth Year **0**

X Coordinate **0**

Y Coordinate **0**

Zone/Land Use **11 RESIDENTIAL**

Secondary Zone

Topography **2 ROLLING**

1.LEVEL	4.BELOW ST	7.ROUGH
2.ROLLING	5.LOW	8.
3.ABOVE ST	6.SWAMPY	9.

Utilities **4 DRILLED WELL 7 SEPTIC**

1.SUMMER	4.DR WELL	7.SEPTIC
2.WATER	5.DUG WELL	8.SPRING
3.SEWER	6.LAKE WTR	9.NONE

Street **1 PAVED**

1.PAVED	4.PROPOSED	7.
2.SEMI IMP	5.	8.
3.GRAVEL	6.	9.NONE

0

SPRINGWORK YEAR **0**

Sale Data

Sale Date **8/25/2011**

Price **81,000**

Sale Type **1 LAND ONLY**

1.LAND	4.MOBILE	7.
2.L & B	5.OTHER	8.
3.BUILDING	6.	9.

Financing **7 UNKNOWN.....**

1.CONVENT	4.SELLER	7.UNKNOWN
2.FHA/VA	5.PRIVATE	8.
3.ASSUMED	6.CASH	9.UNKNOWN

Validity **1 ARMS LENGTH**

1.VALID	4.SPLIT	7.RENOVATE
2.RELATED	5.PARTIAL	8.OTHER
3.DISTRESS	6.EXEMPT	9.

Verified **5 PUBLIC RECORD**

1.BUYER	4.AGENT	7.FAMILY
2.SELLER	5.PUB REC	8.OTHER
3.LENDER	6.MLS	9.CONFID

Assessment Record

Year	Land	Buildings	Exempt	Total
2020	0	54,000	0	54,000
2021	0	54,000	0	54,000
2022	0	54,000	0	54,000

Land Data

Front Foot	Type	Effective Frontage	Effective Depth	Influence Factor	Influence Code
11.REGULAR LOT				%	
12.SECONDARY				%	
13.EXCESS FRONTAG				%	
14.REAR LAND				%	
15.MISCELLANEOUS				%	
				%	
				%	

Square Foot	Square Feet		
16.REGULAR LOT		%	
17.SECONDARY LOT		%	
18.EXCESS LAND		%	
19.CONDOMINIUM		%	
20.MISCELLANEOUS		%	
		%	
		%	

Fract. Acre	Acreage/Sites		
21.HOUSELOT(FRCT)		%	
22.BASELOT(FRCT)		%	
23.REAR(FRCT)		%	
Acres		%	
24.HOUSELOT		%	
25.BASELOT		%	
26.FRONTAGE 1		%	
27.FRONTAGE 2		%	
28.REAR LAND 1			
29.REAR LAND 2			

Total Acreage 0.00

Influence Codes

1.USE
2.R/W
3.TOPOGRAPHY
4.SIZE
5.ACCESS
6.RESTRICTIONS
7.SHAPE
8.SEMI-IMPROVED
9.FRACTIONAL
Acres
30.REAR LAND 3
31.REAR LAND 4
32.PASTURE
33.CROP
34.HORTICUL I
35.HORTUCUL II
36.ORCHARD
37.SOFTWOOD
38.MIXED WOOD
39.HARDWOOD
40.WASTE
41.GRAVEL PIT
42.MOBILE HOME SI
43.CONDO SITE
44.LOT IMPROVEMEN
45.M H HOOK-UP
46.HOLE/SITE

Inspection Witnessed By:

X Date

No./Date	Description	Date Insp.

Notes:

Blue Hill

Blue Hill

Map Lot 002-030-A | Account 2701 | Location 4 FRIENDS WAY | Card 2 Of 2 | 9/13/2022

Building Style	**8 COTTAGE**	
1.CONV.	5.COLONIAL	9.CONDO
2.RANCH	6.SPLIT	10.
3.R RANCH	7.CONTEMP	11.
4.CAPE	8.COTTAGE	12.
Dwelling Units	**1**	
Other Units	**0**	
Stories	**1 ONE STORY**	
1.1	4.1.5	7.3.5
2.2	5.1.75	8.4
3.3	6.2.5	9.
Exterior Walls	**5 SHINGLE**	
1.WOOD	5.SHINGLE	9.OTHER
2.VIN/AL	6.BR/STN	10.
3.COMPOS.	7.SINGLE	11.
4.ASBESTOS	8.CONCRETE	12.
Roof Surface	**3 METAL**	
1.ASPHALT	4.COMPOSIT	7.ROLL
2.SLATE	5.WOOD	8.
3.METAL	6.OTHER	9.
SF Masonry Trim	**0**	
	0	
	0	
Year Built	**2018**	
Year Remodeled	**0**	
Foundation	**5 CONCRETE SLAB**	
1.CONCRETE	4.WOOD	7.
2.C BLOCK	5.SLAB	8.
3.BR/STONE	6.PIERS	9.
Basement	**9 NO BASEMENT**	
1.1/4 BMT	4.FULL BMT	7.
2.1/2 BMT	5.NONE	8.
3.3/4 BMT	6.	9.NONE
Bsmt Gar # Cars	**0**	
Wet Basement	**9 NO BASEMENT**	
1.DRY	4.DIRT FLR	7.
2.DAMP	5.	8.
3.WET	6.	9.

SF Bsmt Living	**0**	
Fin Bsmt Grade	**0 0**	
	0	
Heat Type	**100%**	**3 HEAT PUMP**
1.HWBB	5.FWA	9.NO HEAT
2.HWCI	6.GRAVWA	10.
3.H PUMP	7.ELECTRIC	11.
4.RADIANT	8.FL/WALL	12.
Cool Type	**0%**	**9 NONE**
1.REFRIG	4.W&C AIR	7.
2.EVAPOR	5.	8.
3.H PUMP	6.	9.NONE
Kitchen Style	**2 TYPICAL**	
1.MODERN	4.OBSOLETE	7.
2.TYPICAL	5.	8.
3.OLD TYPE	6.	9.NONE
Bath(s) Style	**2 TYPICAL BATH(S)**	
1.MODERN	4.OBSOLETE	7.
2.TYPICAL	5.	8.
3.OLD TYPE	6.	9.NONE
# Rooms	**0**	
# Bedrooms	**1**	
# Full Baths	**1**	
# Half Baths	**0**	
# Addn Fixtures	**0**	
# Fireplaces	**0**	

TRIO

Layout	**1 TYPICAL**	
1.TYPICAL	4.	7.
2.INADEQ	5.	8.
3.	6.	9.
Attic	**2 1/2 FINISHED**	
1.1/4 FIN	4.FULL FIN	7.
2.1/2 FIN	5.FL/STAIR	8.
3.3/4 FIN	6.	9.NONE
Insulation	**1 FULL**	
1.FULL	4.MINIMAL	7.
2.HEAVY	5.	8.
3.CAPPED	6.	9.NONE
Unfinished %	**0%**	
Grade & Factor	**2 D 110%**	
1.E GRADE	4.B GRADE	7.AAA GRAD
2.D GRADE	5.A GRADE	8.M&S PRIC
3.C GRADE	6.AA GRADE	9.SAME
SQFT (Footprint)	**357**	
Condition	**4 AVERAGE**	
1.POOR	4.AVG	7.V G
2.FAIR	5.AVG+	8.EXC
3.AVG-	6.GOOD	9.SAME
Phys. % Good	**0%**	
Funct. % Good	**100%**	
Functional Code	**9 NONE**	
1.INCOMP	4.PL/HT	7.
2.OVERBLT	5.DAMAGE/D	8.
3.STYLE	6.	9.NONE
Econ. % Good	**100%**	
Economic Code	**NONE**	
0.None	3.NO POWER	7.
1.LOCATION	4.DAMAGE/D	8.
2.ENCROACH	9.NONE	9.
Entrance Code	**0**	
1.INTERIOR	4.VACANT	7.
2.REFUSAL	5.ESTIMATE	8.
3.INFORMED	6.	9.
Information Code	**0**	
1.OWNER	4.AGENT	7.
2.RELATIVE	5.ESTIMATE	8.
3.TENANT	6.OTHER	9.

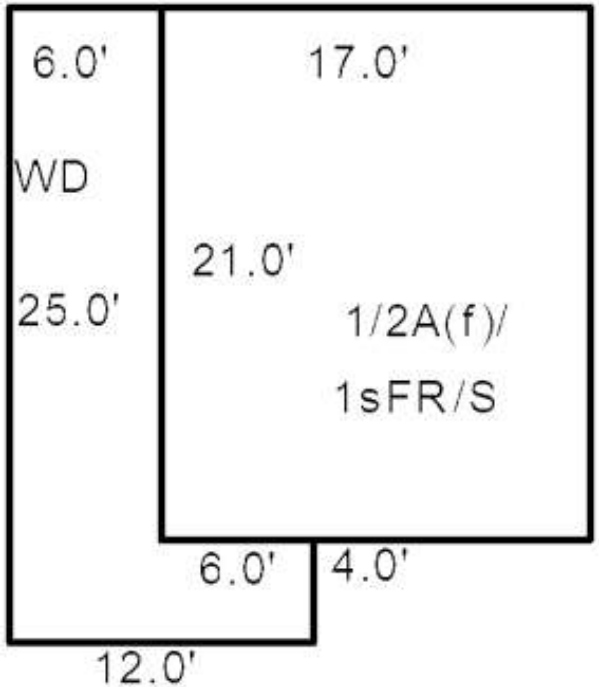

Date Inspected

Additions, Outbuildings & Improvements

Type	Year	Units	Grade	Cond	Phys.	Funct.	Sound Value
68 DECK	2019	174	2 100	4	0 %	100 %	
					%	%	
					%	%	
					%	%	
					%	%	
					%	%	
					%	%	
					%	%	
					%	%	
					%	%	

1.ONE STORY FRAM
2.TWO STORY FRAM
3.THREE STORY FR
4.1 & 1/2 STORY
5.1 & 3/4 STORY
6.2 & 1/2 STORY
21.OPEN FRAME POR
22.ENCL PCH/1SFR(
23.FRAME GARAGE
24.FRAME SHED
25.FRAME BAY WIND
26.1SFR OVERHANG
27.UNFIN BASEMENT
28.UNF ATTIC/LOFT
29.FINISHED ATTIC

Map Lot 002-031 Account 269 Location 3 FRIENDS WAY Card 1 Of 2 9/13/2022

ROSS, KEVIN R
SOLET, ELIZABETH M
3 FRIEND'S WAY
BLUE HILL ME 04614

B3317P294 B6567P123

Property Data

Neighborhood **2 NEIGHBORHOOD 2.**

Tree Growth Year **0**

X Coordinate **0**

Y Coordinate **0**

Zone/Land Use **11 RESIDENTIAL**

Secondary Zone

Topography **2 ROLLING**

1.LEVEL	4.BELOW ST	7.ROUGH
2.ROLLING	5.LOW	8.
3.ABOVE ST	6.SWAMPY	9.

Utilities **5 DUG WELL** **7 SEPTIC**

1.SUMMER	4.DR WELL	7.SEPTIC
2.WATER	5.DUG WELL	8.SPRING
3.SEWER	6.LAKE WTR	9.NONE

Street **1 PAVED**

1.PAVED	4.PROPOSED	7.
2.SEMI IMP	5.	8.
3.GRAVEL	6.	9.NONE

0

SPRINGWORK YEAR **2002**

Sale Data

Sale Date

Price

Sale Type

1.LAND	4.MOBILE	7.
2.L & B	5.OTHER	8.
3.BUILDING	6.	9.

Financing

1.CONVENT	4.SELLER	7.UNKNOWN
2.FHA/VA	5.PRIVATE	8.
3.ASSUMED	6.CASH	9.UNKNOWN

Validity

1.VALID	4.SPLIT	7.RENOVATE
2.RELATED	5.PARTIAL	8.OTHER
3.DISTRESS	6.EXEMPT	9.

Verified

1.BUYER	4.AGENT	7.FAMILY
2.SELLER	5.PUB REC	8.OTHER
3.LENDER	6.MLS	9.CONFID

Assessment Record

Year	Land	Buildings	Exempt	Total
2009	73,500	35,900	13,000	96,400
2010	73,500	35,900	10,000	99,400
2011	73,500	35,900	10,000	99,400
2012	73,500	35,900	10,000	99,400
2013	62,500	30,700	10,000	83,200
2014	62,500	30,700	10,000	83,200
2015	62,500	30,700	10,000	83,200
2016	62,500	31,100	15,000	78,600
2017	62,500	31,100	20,000	73,600
2018	62,500	31,100	20,000	73,600
2019	62,500	26,200	19,600	69,100
2020	62,500	23,300	24,500	61,300
2021	62,500	23,300	24,000	61,800
2022	62,500	23,300	23,500	62,300

Land Data

Front Foot	Type	Effective Frontage	Effective Depth	Influence Factor	Influence Code
11.REGULAR LOT				%	
12.SECONDARY				%	
13.EXCESS FRONTAG				%	
14.REAR LAND				%	
15.MISCELLANEOUS				%	
				%	
				%	
Square Foot		**Square Feet**			
16.REGULAR LOT				%	
17.SECONDARY LOT				%	
18.EXCESS LAND				%	
19.CONDOMINIUM				%	
20.MISCELLANEOUS				%	
				%	
				%	
Fract. Acre		**Acreage/Sites**			
21.HOUSELOT(FRCT)	24	1.00		100 %	0
22.BASELOT(FRCT)	28	0.26		100 %	0
23.REAR(FRCT)	44	1.00		85 %	8
Acres				%	
24.HOUSELOT				%	
25.BASELOT				%	
26.FRONTAGE 1				%	
27.FRONTAGE 2				%	
28.REAR LAND 1					
29.REAR LAND 2					

Total Acreage 1.26

Influence Codes

1.USE
2.R/W
3.TOPOGRAPHY
4.SIZE
5.ACCESS
6.RESTRICTIONS
7.SHAPE
8.SEMI-IMPROVED
9.FRACTIONAL
Acres
30.REAR LAND 3
31.REAR LAND 4
32.PASTURE
33.CROP
34.HORTICUL I
35.HORTUCUL II
36.ORCHARD
37.SOFTWOOD
38.MIXED WOOD
39.HARDWOOD
40.WASTE
41.GRAVEL PIT
42.MOBILE HOME SI
43.CONDO SITE
44.LOT IMPROVEMEN
45.M H HOOK-UP
46.HOLE/SITE

Inspection Witnessed By:

X Date

No./Date	Description	Date Insp.

Notes:

12/10/19, REV, W/MRS ON STEPS, CD1 BEING CONVERTED TO STUDIO. ADJ UNITS. DEL KIT.BATH, HAS ONLY 1 WORK SINK, INC MONITOR HEAT, STILL APPEARS ALL ORIG, CK SW FOR IMPS. CD2, ADD SV SHED, OP ONLY TEMP GLASS.
1/22/16 REV NAH ADD CANOPY CARD 1. EST CARD 2 COMP
4/14/15 NAH ADD NEW INC HSE CARD 2 +MVR

Blue Hill

Blue Hill

Map Lot 002-031 | Account 269 | Location 3 FRIENDS WAY | Card 1 Of 2 | 9/13/2022

Building Style	**4 CAPE**	
1.CONV.	5.COLONIAL	9.CONDO
2.RANCH	6.SPLIT	10.
3.R RANCH	7.CONTEMP	11.
4.CAPE	8.COTTAGE	12.
Dwelling Units	**0**	
Other Units	**1**	
Stories	**4 ONE & 1/2 STORY**	
1.1	4.1.5	7.3.5
2.2	5.1.75	8.4
3.3	6.2.5	9.
Exterior Walls	**1 WOOD SIDING**	
1.WOOD	5.SHINGLE	9.OTHER
2.VIN/AL	6.BR/STN	10.
3.COMPOS.	7.SINGLE	11.
4.ASBESTOS	8.CONCRETE	12.
Roof Surface	**1 ASPHALT SHINGLES**	
1.ASPHALT	4.COMPOSIT	7.ROLL
2.SLATE	5.WOOD	8.
3.METAL	6.OTHER	9.
SF Masonry Trim	**0**	
	0	
	0	
Year Built	**1**	
Year Remodeled	**0**	
Foundation	**3 BRICK &/OR STONE**	
1.CONCRETE	4.WOOD	7.
2.C BLOCK	5.SLAB	8.
3.BR/STONE	6.PIERS	9.
Basement	**1 1/4 BASEMENT**	
1.1/4 BMT	4.FULL BMT	7.
2.1/2 BMT	5.NONE	8.
3.3/4 BMT	6.	9.NONE
Bsmt Gar # Cars	**0**	
Wet Basement	**2 DAMP BASEMENT**	
1.DRY	4.DIRT FLR	7.
2.DAMP	5.	8.
3.WET	6.	9.

SF Bsmt Living	**0**	
Fin Bsmt Grade	**0 0**	
	0	
Heat Type	**25%**	**8 FLOOR/WALL UNIT**
1.HWBB	5.FWA	9.NO HEAT
2.HWCI	6.GRAVWA	10.
3.H PUMP	7.ELECTRIC	11.
4.RADIANT	8.FL/WALL	12.
Cool Type	**0%**	**9 NONE**
1.REFRIG	4.W&C AIR	7.
2.EVAPOR	5.	8.
3.H PUMP	6.	9.NONE
Kitchen Style	**9 NONE**	
1.MODERN	4.OBSOLETE	7.
2.TYPICAL	5.	8.
3.OLD TYPE	6.	9.NONE
Bath(s) Style	**9 NONE**	
1.MODERN	4.OBSOLETE	7.
2.TYPICAL	5.	8.
3.OLD TYPE	6.	9.NONE
# Rooms	**0**	
# Bedrooms	**0**	
# Full Baths	**0**	
# Half Baths	**1**	
# Addn Fixtures	**0**	
# Fireplaces	**0**	

TRIO

Layout	**1 TYPICAL**	
1.TYPICAL	4.	7.
2.INADEQ	5.	8.
3.	6.	9.
Attic	**9 NONE**	
1.1/4 FIN	4.FULL FIN	7.
2.1/2 FIN	5.FL/STAIR	8.
3.3/4 FIN	6.	9.NONE
Insulation	**9 NONE**	
1.FULL	4.MINIMAL	7.
2.HEAVY	5.	8.
3.CAPPED	6.	9.NONE
Unfinished %	**0%**	
Grade & Factor	**2 D 100%**	
1.E GRADE	4.B GRADE	7.AAA GRAD
2.D GRADE	5.A GRADE	8.M&S PRIC
3.C GRADE	6.AA GRADE	9.SAME
SQFT (Footprint)	**480**	
Condition	**2 FAIR**	
1.POOR	4.AVG	7.V G
2.FAIR	5.AVG+	8.EXC
3.AVG-	6.GOOD	9.SAME
Phys. % Good	**0%**	
Funct. % Good	**75%**	
Functional Code	**4 PLUMB/HEATING**	
1.INCOMP	4.PL/HT	7.
2.OVERBLT	5.DAMAGE/D	8.
3.STYLE	6.	9.NONE
Econ. % Good	**100%**	
Economic Code	**NONE**	
0.None	3.NO POWER	7.
1.LOCATION	4.DAMAGE/D	8.
2.ENCROACH	9.NONE	9.
Entrance Code	**1 INTERIOR INSPECT**	
1.INTERIOR	4.VACANT	7.
2.REFUSAL	5.ESTIMATE	8.
3.INFORMED	6.	9.
Information Code	**1 OWNER**	
1.OWNER	4.AGENT	7.
2.RELATIVE	5.ESTIMATE	8.
3.TENANT	6.OTHER	9.

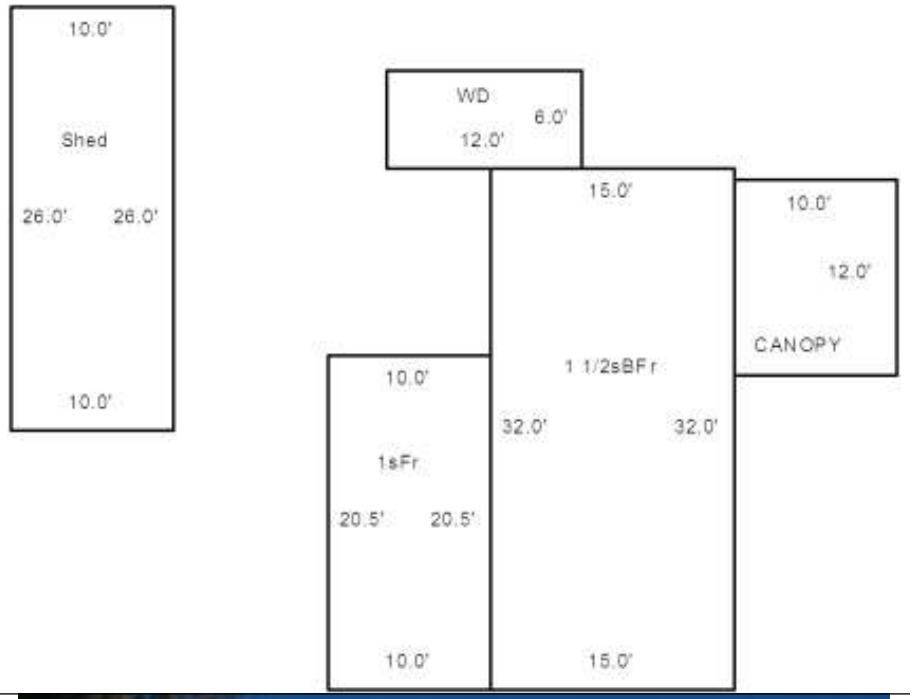

Date Inspected

Additions, Outbuildings & Improvements

Type	Year	Units	Grade	Cond	Phys.	Funct.	Sound Value
1 ONE STORY	0	205	0 0	0	0 %	0 %	
68 DECK	2000	72	2 100	4	0 %	100 %	
24 FRAME SHED	0				%	%	800
61	0				%	%	400
					%	%	
					%	%	
					%	%	
					%	%	
					%	%	
					%	%	

1.ONE STORY FRAM
2.TWO STORY FRAM
3.THREE STORY FR
4.1 & 1/2 STORY
5.1 & 3/4 STORY
6.2 & 1/2 STORY
21.OPEN FRAME POR
22.ENCL PCH/1SFR(
23.FRAME GARAGE
24.FRAME SHED
25.FRAME BAY WIND
26.1SFR OVERHANG
27.UNFIN BASEMENT
28.UNF ATTIC/LOFT
29.FINISHED ATTIC

Map Lot 002-031 Account 269 Location 3 FRIENDS WAY Card 2 Of 2 9/13/2022

ROSS, KEVIN R
SOLET, ELIZABETH M
3 FRIEND'S WAY
BLUE HILL ME 04614

B3317P294 B6567P123

Property Data

Neighborhood **2 NEIGHBORHOOD 2.**

Tree Growth Year **0**

X Coordinate **0**

Y Coordinate **0**

Zone/Land Use **11 RESIDENTIAL**

Secondary Zone

Topography **2 ROLLING**

1.LEVEL	4.BELOW ST	7.ROUGH
2.ROLLING	5.LOW	8.
3.ABOVE ST	6.SWAMPY	9.

Utilities **5 DUG WELL** **7 SEPTIC**

1.SUMMER	4.DR WELL	7.SEPTIC
2.WATER	5.DUG WELL	8.SPRING
3.SEWER	6.LAKE WTR	9.NONE

Street **1 PAVED**

1.PAVED	4.PROPOSED	7.
2.SEMI IMP	5.	8.
3.GRAVEL	6.	9.NONE

0

SPRINGWORK YEAR **2002**

Sale Data

Sale Date

Price

Sale Type

1.LAND	4.MOBILE	7.
2.L & B	5.OTHER	8.
3.BUILDING	6.	9.

Financing

1.CONVENT	4.SELLER	7.UNKNOWN
2.FHA/VA	5.PRIVATE	8.
3.ASSUMED	6.CASH	9.UNKNOWN

Validity

1.VALID	4.SPLIT	7.RENOVATE
2.RELATED	5.PARTIAL	8.OTHER
3.DISTRESS	6.EXEMPT	9.

Verified

1.BUYER	4.AGENT	7.FAMILY
2.SELLER	5.PUB REC	8.OTHER
3.LENDER	6.MLS	9.CONFID

Assessment Record

Year	Land	Buildings	Exempt	Total
2015	0	66,200	0	66,200
2016	0	73,600	0	73,600
2017	0	73,600	0	73,600
2018	0	73,600	0	73,600
2019	0	73,600	0	73,600
2020	0	74,200	0	74,200
2021	0	74,200	0	74,200
2022	0	74,200	0	74,200

Land Data

Front Foot	Type	Effective Frontage	Effective Depth	Influence Factor	Influence Code
11.REGULAR LOT				%	
12.SECONDARY				%	
13.EXCESS FRONTAG				%	
14.REAR LAND				%	
15.MISCELLANEOUS				%	
				%	
				%	
Square Foot		**Square Feet**			
16.REGULAR LOT				%	
17.SECONDARY LOT				%	
18.EXCESS LAND				%	
19.CONDOMINIUM				%	
20.MISCELLANEOUS				%	
				%	
				%	
Fract. Acre		**Acreage/Sites**			
21.HOUSELOT(FRCT)				%	
22.BASELOT(FRCT)				%	
23.REAR(FRCT)				%	
Acres				%	
24.HOUSELOT				%	
25.BASELOT				%	
26.FRONTAGE 1				%	
27.FRONTAGE 2				%	
28.REAR LAND 1				%	
29.REAR LAND 2				%	

Total Acreage 0.00

Influence Codes

1.USE
2.R/W
3.TOPOGRAPHY
4.SIZE
5.ACCESS
6.RESTRICTIONS
7.SHAPE
8.SEMI-IMPROVED
9.FRACTIONAL
Acres
30.REAR LAND 3
31.REAR LAND 4
32.PASTURE
33.CROP
34.HORTICUL I
35.HORTUCUL II
36.ORCHARD
37.SOFTWOOD
38.MIXED WOOD
39.HARDWOOD
40.WASTE
41.GRAVEL PIT
42.MOBILE HOME SI
43.CONDO SITE
44.LOT IMPROVEMEN
45.M H HOOK-UP
46.HOLE/SITE

Inspection Witnessed By:

X Date

No./Date	Description	Date Insp.

Notes:

Blue Hill

Blue Hill

Map Lot 002-031 | Account 269 | Location 3 FRIENDS WAY | Card 2 Of 2 | 9/13/2022

Building Style	**1 CONVENTIONAL**	
1.CONV.	5.COLONIAL	9.CONDO
2.RANCH	6.SPLIT	10.
3.R RANCH	7.CONTEMP	11.
4.CAPE	8.COTTAGE	12.
Dwelling Units	**1**	
Other Units	**0**	
Stories	**1 ONE STORY**	
1.1	4.1.5	7.3.5
2.2	5.1.75	8.4
3.3	6.2.5	9.
Exterior Walls	**9 OTHER**	
1.WOOD	5.SHINGLE	9.OTHER
2.VIN/AL	6.BR/STN	10.
3.COMPOS.	7.SINGLE	11.
4.ASBESTOS	8.CONCRETE	12.
Roof Surface	**3 METAL**	
1.ASPHALT	4.COMPOSIT	7.ROLL
2.SLATE	5.WOOD	8.
3.METAL	6.OTHER	9.
SF Masonry Trim	**0**	
	0	
	0	
Year Built	**2015**	
Year Remodeled	**0**	
Foundation	**1 CONCRETE**	
1.CONCRETE	4.WOOD	7.
2.C BLOCK	5.SLAB	8.
3.BR/STONE	6.PIERS	9.
Basement	**5 CRAWL SPACE**	
1.1/4 BMT	4.FULL BMT	7.
2.1/2 BMT	5.NONE	8.
3.3/4 BMT	6.	9.NONE
Bsmt Gar # Cars	**0**	
Wet Basement	**1 DRY BASEMENT**	
1.DRY	4.DIRT FLR	7.
2.DAMP	5.	8.
3.WET	6.	9.

SF Bsmt Living	**0**	
Fin Bsmt Grade	**0 0**	
	0	
Heat Type	**100%**	**8 FLOOR/WALL UNIT**
1.HWBB	5.FWA	9.NO HEAT
2.HWCI	6.GRAVWA	10.
3.H PUMP	7.ELECTRIC	11.
4.RADIANT	8.FL/WALL	12.
Cool Type	**0%**	**9 NONE**
1.REFRIG	4.W&C AIR	7.
2.EVAPOR	5.	8.
3.H PUMP	6.	9.NONE
Kitchen Style	**2 TYPICAL**	
1.MODERN	4.OBSOLETE	7.
2.TYPICAL	5.	8.
3.OLD TYPE	6.	9.NONE
Bath(s) Style	**2 TYPICAL BATH(S)**	
1.MODERN	4.OBSOLETE	7.
2.TYPICAL	5.	8.
3.OLD TYPE	6.	9.NONE
# Rooms	**0**	
# Bedrooms	**2**	
# Full Baths	**1**	
# Half Baths	**0**	
# Addn Fixtures	**0**	
# Fireplaces	**0**	

TRIO

Layout	**1 TYPICAL**	
1.TYPICAL	4.	7.
2.INADEQ	5.	8.
3.	6.	9.
Attic	**9 NONE**	
1.1/4 FIN	4.FULL FIN	7.
2.1/2 FIN	5.FL/STAIR	8.
3.3/4 FIN	6.	9.NONE
Insulation	**1 FULL**	
1.FULL	4.MINIMAL	7.
2.HEAVY	5.	8.
3.CAPPED	6.	9.NONE
Unfinished %	**0%**	
Grade & Factor	**2 D 110%**	
1.E GRADE	4.B GRADE	7.AAA GRAD
2.D GRADE	5.A GRADE	8.M&S PRIC
3.C GRADE	6.AA GRADE	9.SAME
SQFT (Footprint)	**876**	
Condition	**4 AVERAGE**	
1.POOR	4.AVG	7.V G
2.FAIR	5.AVG+	8.EXC
3.AVG-	6.GOOD	9.SAME
Phys. % Good	**0%**	
Funct. % Good	**100%**	
Functional Code	**9 NONE**	
1.INCOMP	4.PL/HT	7.
2.OVERBLT	5.DAMAGE/D	8.
3.STYLE	6.	9.NONE
Econ. % Good	**100%**	
Economic Code	**NONE**	
0.None	3.NO POWER	7.
1.LOCATION	4.DAMAGE/D	8.
2.ENCROACH	9.NONE	9.
Entrance Code	**0**	
1.INTERIOR	4.VACANT	7.
2.REFUSAL	5.ESTIMATE	8.
3.INFORMED	6.	9.
Information Code	**0**	
1.OWNER	4.AGENT	7.
2.RELATIVE	5.ESTIMATE	8.
3.TENANT	6.OTHER	9.

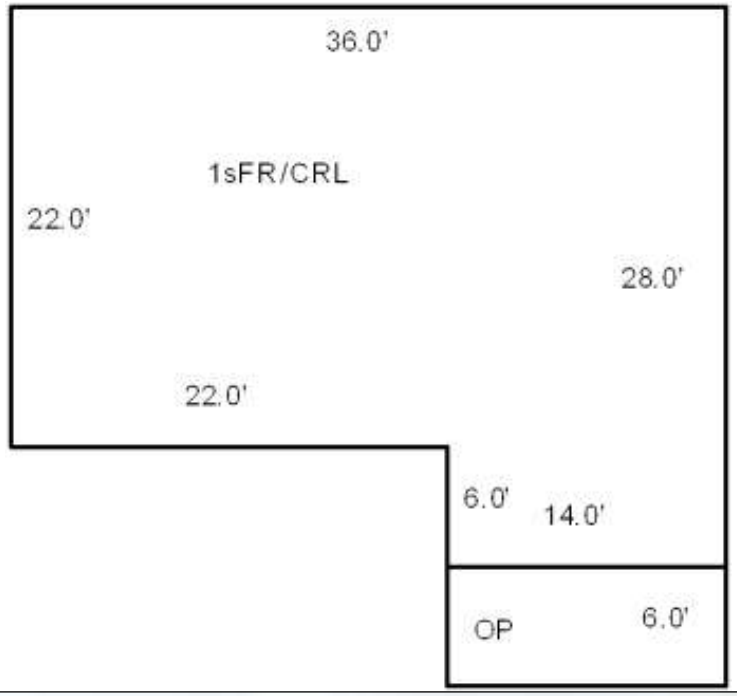

Date Inspected

Additions, Outbuildings & Improvements

Type	Year	Units	Grade	Cond	Phys.	Funct.	Sound Value
21 OPEN FRAME	0	84	0 0	0	0 %	0 %	
24 FRAME SHED	1				%	%	600
					%	%	
					%	%	
					%	%	
					%	%	
					%	%	
					%	%	
					%	%	
					%	%	

1.ONE STORY FRAM
2.TWO STORY FRAM
3.THREE STORY FR
4.1 & 1/2 STORY
5.1 & 3/4 STORY
6.2 & 1/2 STORY
21.OPEN FRAME POR
22.ENCL PCH/1SFR(
23.FRAME GARAGE
24.FRAME SHED
25.FRAME BAY WIND
26.1SFR OVERHANG
27.UNFIN BASEMENT
28.UNF ATTIC/LOFT
29.FINISHED ATTIC

Map Lot 002-031-005 Account 2428 Location 69 FRIENDS WAY Card 1 Of 2 9/13/2022

GRINNELL, DAVID L
LEENDERTSE, JANNA
421 MAIN STREET
MEDFIELD MA 02052

B2806P389 B3770P233 B6274P241

Previous Owner
GORDON, TIMOTHY
69 GORDON WAY

BLUE HILL ME 04614

Inspection Witnessed By:

X Date

No./Date	Description	Date Insp.

Notes:

5/10/22- W/ BUILDERS. BARN COMPLETE. ADD 2 1sBFr ADDITIONS. ADD CANOPY. 3/17/21 - W/BUILDERS. ADD INC WORKSHOP, SHELL ONLY/B ON 4/1.
2/10/19 - REV, NAH, SK A/SHED & A/OP.
3/25/14 ADJ GRADE AND CALL COMP
5/7/13 NAH EST MORE DONE
1/4/12-NAH-ADD NEW SHED START, ADD UNFIN FOR CATH

Blue Hill

Property Data

Neighborhood **2 NEIGHBORHOOD 2.**

Tree Growth Year **0**

X Coordinate **0**

Y Coordinate **0**

Zone/Land Use **11 RESIDENTIAL**

Secondary Zone

Topography **2 ROLLING**

1.LEVEL	4.BELOW ST	7.ROUGH
2.ROLLING	5.LOW	8.
3.ABOVE ST	6.SWAMPY	9.

Utilities **4 DRILLED WELL 7 SEPTIC**

1.SUMMER	4.DR WELL	7.SEPTIC
2.WATER	5.DUG WELL	8.SPRING
3.SEWER	6.LAKE WTR	9.NONE

Street **9 NONE**

1.PAVED	4.PROPOSED	7.
2.SEMI IMP	5.	8.
3.GRAVEL	6.	9.NONE

0

SPRINGWORK YEAR **2003**

Sale Data

Sale Date

Price

Sale Type

1.LAND	4.MOBILE	7.
2.L & B	5.OTHER	8.
3.BUILDING	6.	9.

Financing

1.CONVENT	4.SELLER	7.UNKNOWN
2.FHA/VA	5.PRIVATE	8.
3.ASSUMED	6.CASH	9.UNKNOWN

Validity

1.VALID	4.SPLIT	7.RENOVATE
2.RELATED	5.PARTIAL	8.OTHER
3.DISTRESS	6.EXEMPT	9.

Verified

1.BUYER	4.AGENT	7.FAMILY
2.SELLER	5.PUB REC	8.OTHER
3.LENDER	6.MLS	9.CONFID

Assessment Record

Year	Land	Buildings	Exempt	Total
2009	87,000	225,800	13,000	299,800
2010	87,000	225,800	10,000	302,800
2011	87,000	225,800	10,000	302,800
2012	87,000	229,400	10,000	306,400
2013	74,000	196,500	10,000	260,500
2014	74,000	204,000	0	278,000
2015	74,000	204,000	0	278,000
2016	74,000	204,000	0	278,000
2017	74,000	204,000	0	278,000
2018	74,000	204,000	0	278,000
2019	74,000	204,000	0	278,000
2020	74,000	204,000	0	278,000
2021	74,000	238,700	0	312,700
2022	74,000	251,900	0	325,900

Land Data

Front Foot	Type	Effective Frontage	Effective Depth	Influence Factor	Influence Code
11.REGULAR LOT				%	
12.SECONDARY				%	
13.EXCESS FRONTAG				%	
14.REAR LAND				%	
15.MISCELLANEOUS				%	
				%	
				%	
Square Foot		**Square Feet**			
16.REGULAR LOT				%	
17.SECONDARY LOT				%	
18.EXCESS LAND				%	
19.CONDOMINIUM				%	
20.MISCELLANEOUS				%	
				%	
				%	
Fract. Acre		**Acreage/Sites**			
21.HOUSELOT(FRCT)	24	1.00		100 %	0
22.BASELOT(FRCT)	28	4.00		100 %	0
23.REAR(FRCT)	44	1.00		100 %	0
Acres				%	
24.HOUSELOT				%	
25.BASELOT				%	
26.FRONTAGE 1				%	
27.FRONTAGE 2				%	
28.REAR LAND 1				%	
29.REAR LAND 2				%	

Total Acreage 5.00

Influence Codes

1.USE
2.R/W
3.TOPOGRAPHY
4.SIZE
5.ACCESS
6.RESTRICTIONS
7.SHAPE
8.SEMI-IMPROVED
9.FRACTIONAL
Acres
30.REAR LAND 3
31.REAR LAND 4
32.PASTURE
33.CROP
34.HORTICUL I
35.HORTUCUL II
36.ORCHARD
37.SOFTWOOD
38.MIXED WOOD
39.HARDWOOD
40.WASTE
41.GRAVEL PIT
42.MOBILE HOME SI
43.CONDO SITE
44.LOT IMPROVEMEN
45.M H HOOK-UP
46.HOLE/SITE

Blue Hill

Map Lot 002-031-005 | Account 2428 | Location 69 FRIENDS WAY | Card 1 Of 2 | 9/13/2022

Building Style	**1 CONVENTIONAL**	
1.CONV.	5.COLONIAL	9.CONDO
2.RANCH	6.SPLIT	10.
3.R RANCH	7.CONTEMP	11.
4.CAPE	8.COTTAGE	12.
Dwelling Units	**1**	
Other Units	**0**	
Stories	**5 ONE & 3/4 STORY**	
1.1	4.1.5	7.3.5
2.2	5.1.75	8.4
3.3	6.2.5	9.
Exterior Walls	**1 WOOD SIDING**	
1.WOOD	5.SHINGLE	9.OTHER
2.VIN/AL	6.BR/STN	10.
3.COMPOS.	7.SINGLE	11.
4.ASBESTOS	8.CONCRETE	12.
Roof Surface	**3 METAL**	
1.ASPHALT	4.COMPOSIT	7.ROLL
2.SLATE	5.WOOD	8.
3.METAL	6.OTHER	9.
SF Masonry Trim	**0**	
	0	
	0	
Year Built	**2006**	
Year Remodeled	**0**	
Foundation	**1 CONCRETE**	
1.CONCRETE	4.WOOD	7.
2.C BLOCK	5.SLAB	8.
3.BR/STONE	6.PIERS	9.
Basement	**4 FULL BASEMENT**	
1.1/4 BMT	4.FULL BMT	7.
2.1/2 BMT	5.NONE	8.
3.3/4 BMT	6.	9.NONE
Bsmt Gar # Cars	**0**	
Wet Basement	**1 DRY BASEMENT**	
1.DRY	4.DIRT FLR	7.
2.DAMP	5.	8.
3.WET	6.	9.

SF Bsmt Living	**684**	
Fin Bsmt Grade	**9 100**	
	0	
Heat Type	**100% 4 RADIANT**	
1.HWBB	5.FWA	9.NO HEAT
2.HWCI	6.GRAVWA	10.
3.H PUMP	7.ELECTRIC	11.
4.RADIANT	8.FL/WALL	12.
Cool Type	**0% 9 NONE**	
1.REFRIG	4.W&C AIR	7.
2.EVAPOR	5.	8.
3.H PUMP	6.	9.NONE
Kitchen Style	**2 TYPICAL**	
1.MODERN	4.OBSOLETE	7.
2.TYPICAL	5.	8.
3.OLD TYPE	6.	9.NONE
Bath(s) Style	**2 TYPICAL BATH(S)**	
1.MODERN	4.OBSOLETE	7.
2.TYPICAL	5.	8.
3.OLD TYPE	6.	9.NONE
# Rooms	**0**	
# Bedrooms	**3**	
# Full Baths	**2**	
# Half Baths	**1**	
# Addn Fixtures	**0**	
# Fireplaces	**1**	

Layout	**1 TYPICAL**	
1.TYPICAL	4.	7.
2.INADEQ	5.	8.
3.	6.	9.
Attic	**9 NONE**	
1.1/4 FIN	4.FULL FIN	7.
2.1/2 FIN	5.FL/STAIR	8.
3.3/4 FIN	6.	9.NONE
Insulation	**1 FULL**	
1.FULL	4.MINIMAL	7.
2.HEAVY	5.	8.
3.CAPPED	6.	9.NONE
Unfinished %	**15%**	
Grade & Factor	**4 B 100%**	
1.E GRADE	4.B GRADE	7.AAA GRAD
2.D GRADE	5.A GRADE	8.M&S PRIC
3.C GRADE	6.AA GRADE	9.SAME
SQFT (Footprint)	**912**	
Condition	**4 AVERAGE**	
1.POOR	4.AVG	7.V G
2.FAIR	5.AVG+	8.EXC
3.AVG-	6.GOOD	9.SAME
Phys. % Good	**0%**	
Funct. % Good	**100%**	
Functional Code	**9 NONE**	
1.INCOMP	4.PL/HT	7.
2.OVERBLT	5.DAMAGE/D	8.
3.STYLE	6.	9.NONE
Econ. % Good	**100%**	
Economic Code	**NONE**	
0.None	3.NO POWER	7.
1.LOCATION	4.DAMAGE/D	8.
2.ENCROACH	9.NONE	9.
Entrance Code	**0**	
1.INTERIOR	4.VACANT	7.
2.REFUSAL	5.ESTIMATE	8.
3.INFORMED	6.	9.
Information Code	**0**	
1.OWNER	4.AGENT	7.
2.RELATIVE	5.ESTIMATE	8.
3.TENANT	6.OTHER	9.

Date Inspected

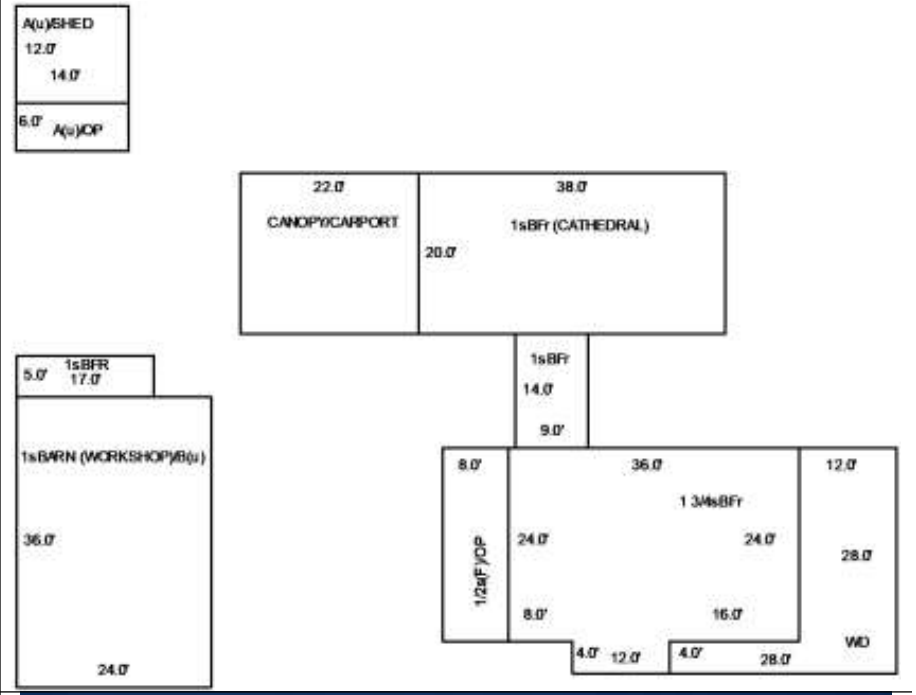

Additions, Outbuildings & Improvements

Type	Year	Units	Grade	Cond	Phys.	Funct.	Sound Value
30 Finished 1/2	0	192	0 0	0	0 %	0 %	
21 OPEN FRAME	0	192	0 0	0	0 %	0 %	
68 DECK	0	400	0 0	0	0 %	0 %	
28 UNF ATTIC/LOFT	2011	168	3 100	4	0 %	100 %	
24 FRAME SHED	2011	168	3 100	4	0 %	100 %	
28 UNF ATTIC/LOFT	2011	84	3 100	4	0 %	100 %	
21 OPEN FRAME	2011	84	3 100	4	0 %	100 %	
67 BARN	2021	864	4 100	4	0 %	100 %	
27 UNFIN	2021	864	4 100	4	0 %	100 %	
7 ONE STY BSMT FR	2021	85	4 100	4	0 %	100 %	

1.ONE STORY FRAM
2.TWO STORY FRAM
3.THREE STORY FR
4.1 & 1/2 STORY
5.1 & 3/4 STORY
6.2 & 1/2 STORY
21.OPEN FRAME POR
22.ENCL PCH/1SFR(
23.FRAME GARAGE
24.FRAME SHED
25.FRAME BAY WIND
26.1SFR OVERHANG
27.UNFIN BASEMENT
28.UNF ATTIC/LOFT
29.FINISHED ATTIC

Map Lot 002-031-005 Account 2428 Location 69 FRIENDS WAY Card 2 Of 2 9/13/2022

GRINNELL, DAVID L
LEENDERTSE, JANNA
421 MAIN STREET
MEDFIELD MA 02052

B2806P389 B3770P233 B6274P241

Previous Owner
GORDON, TIMOTHY
69 GORDON WAY

BLUE HILL ME 04614

Inspection Witnessed By:

X Date

No./Date	Description	Date Insp.

Notes:

Blue Hill

Property Data

Neighborhood **2 NEIGHBORHOOD 2.**

Tree Growth Year **0**

X Coordinate **0**

Y Coordinate **0**

Zone/Land Use **11 RESIDENTIAL**

Secondary Zone

Topography **2 ROLLING**

1.LEVEL 4.BELOW ST 7.ROUGH
2.ROLLING 5.LOW 8.
3.ABOVE ST 6.SWAMPY 9.

Utilities **4 DRILLED WELL 7 SEPTIC**

1.SUMMER 4.DR WELL 7.SEPTIC
2.WATER 5.DUG WELL 8.SPRING
3.SEWER 6.LAKE WTR 9.NONE

Street **9 NONE**

1.PAVED 4.PROPOSED 7.
2.SEMI IMP 5. 8.
3.GRAVEL 6. 9.NONE

0

SPRINGWORK YEAR **2003**

Sale Data

Sale Date

Price

Sale Type

1.LAND 4.MOBILE 7.
2.L & B 5.OTHER 8.
3.BUILDING 6. 9.

Financing

1.CONVENT 4.SELLER 7.UNKNOWN
2.FHA/VA 5.PRIVATE 8.
3.ASSUMED 6.CASH 9.UNKNOWN

Validity

1.VALID 4.SPLIT 7.RENOVATE
2.RELATED 5.PARTIAL 8.OTHER
3.DISTRESS 6.EXEMPT 9.

Verified

1.BUYER 4.AGENT 7.FAMILY
2.SELLER 5.PUB REC 8.OTHER
3.LENDER 6.MLS 9.CONFID

Assessment Record

Year	Land	Buildings	Exempt	Total
2022	0	44,200	0	44,200

Land Data

Front Foot	Type	Effective Frontage	Effective Depth	Influence Factor	Influence Code
11.REGULAR LOT				%	
12.SECONDARY				%	
13.EXCESS FRONTAG				%	
14.REAR LAND				%	
15.MISCELLANEOUS				%	
				%	
				%	
Square Foot		**Square Feet**			
16.REGULAR LOT				%	
17.SECONDARY LOT				%	
18.EXCESS LAND				%	
19.CONDOMINIUM				%	
20.MISCELLANEOUS				%	
				%	
				%	
Fract. Acre		**Acreage/Sites**			
21.HOUSELOT(FRCT)				%	
22.BASELOT(FRCT)				%	
23.REAR(FRCT)				%	
Acres				%	
24.HOUSELOT				%	
25.BASELOT				%	
26.FRONTAGE 1				%	
27.FRONTAGE 2				%	
28.REAR LAND 1					
29.REAR LAND 2					

Total Acreage 0.00

Influence Codes

1.USE
2.R/W
3.TOPOGRAPHY
4.SIZE
5.ACCESS
6.RESTRICTIONS
7.SHAPE
8.SEMI-IMPROVED
9.FRACTIONAL
Acres
30.REAR LAND 3
31.REAR LAND 4
32.PASTURE
33.CROP
34.HORTICUL I
35.HORTUCUL II
36.ORCHARD
37.SOFTWOOD
38.MIXED WOOD
39.HARDWOOD
40.WASTE
41.GRAVEL PIT
42.MOBILE HOME SI
43.CONDO SITE
44.LOT IMPROVEMEN
45.M H HOOK-UP
46.HOLE/SITE

Blue Hill

Map Lot 002-031-005 | Account 2428 | Location 69 FRIENDS WAY | Card 2 Of 2 | 9/13/2022

Building Style		
1.CONV.	5.COLONIAL	9.CONDO
2.RANCH	6.SPLIT	10.
3.R RANCH	7.CONTEMP	11.
4.CAPE	8.COTTAGE	12.
Dwelling Units		
Other Units		
Stories		
1.1	4.1.5	7.3.5
2.2	5.1.75	8.4
3.3	6.2.5	9.
Exterior Walls		
1.WOOD	5.SHINGLE	9.OTHER
2.VIN/AL	6.BR/STN	10.
3.COMPOS.	7.SINGLE	11.
4.ASBESTOS	8.CONCRETE	12.
Roof Surface		
1.ASPHALT	4.COMPOSIT	7.ROLL
2.SLATE	5.WOOD	8.
3.METAL	6.OTHER	9.
SF Masonry Trim		
Year Built		
Year Remodeled		
Foundation		
1.CONCRETE	4.WOOD	7.
2.C BLOCK	5.SLAB	8.
3.BR/STONE	6.PIERS	9.
Basement		
1.1/4 BMT	4.FULL BMT	7.
2.1/2 BMT	5.NONE	8.
3.3/4 BMT	6.	9.NONE
Bsmt Gar # Cars		
Wet Basement		
1.DRY	4.DIRT FLR	7.
2.DAMP	5.	8.
3.WET	6.	9.

SF Bsmt Living		
Fin Bsmt Grade		
Heat Type		
1.HWBB	5.FWA	9.NO HEAT
2.HWCI	6.GRAVWA	10.
3.H PUMP	7.ELECTRIC	11.
4.RADIANT	8.FL/WALL	12.
Cool Type		
1.REFRIG	4.W&C AIR	7.
2.EVAPOR	5.	8.
3.H PUMP	6.	9.NONE
Kitchen Style		
1.MODERN	4.OBSOLETE	7.
2.TYPICAL	5.	8.
3.OLD TYPE	6.	9.NONE
Bath(s) Style		
1.MODERN	4.OBSOLETE	7.
2.TYPICAL	5.	8.
3.OLD TYPE	6.	9.NONE
# Rooms		
# Bedrooms		
# Full Baths		
# Half Baths		
# Addn Fixtures		
# Fireplaces		

TRIO

Layout		
1.TYPICAL	4.	7.
2.INADEQ	5.	8.
3.	6.	9.
Attic		
1.1/4 FIN	4.FULL FIN	7.
2.1/2 FIN	5.FL/STAIR	8.
3.3/4 FIN	6.	9.NONE
Insulation		
1.FULL	4.MINIMAL	7.
2.HEAVY	5.	8.
3.CAPPED	6.	9.NONE
Unfinished %		
Grade & Factor		
1.E GRADE	4.B GRADE	7.AAA GRAD
2.D GRADE	5.A GRADE	8.M&S PRIC
3.C GRADE	6.AA GRADE	9.SAME
SQFT (Footprint)		
Condition		
1.POOR	4.AVG	7.V G
2.FAIR	5.AVG+	8.EXC
3.AVG-	6.GOOD	9.SAME
Phys. % Good		
Funct. % Good		
Functional Code		
1.INCOMP	4.PL/HT	7.
2.OVERBLT	5.DAMAGE/D	8.
3.STYLE	6.	9.NONE
Econ. % Good		
Economic Code		
0.None	3.NO POWER	7.
1.LOCATION	4.DAMAGE/D	8.
2.ENCROACH	9.NONE	9.
Entrance Code **0**		
1.INTERIOR	4.VACANT	7.
2.REFUSAL	5.ESTIMATE	8.
3.INFORMED	6.	9.
Information Code **0**		
1.OWNER	4.AGENT	7.
2.RELATIVE	5.ESTIMATE	8.
3.TENANT	6.OTHER	9.

Date Inspected

Additions, Outbuildings & Improvements

Type	Year	Units	Grade	Cond	Phys.	Funct.	Sound Value
7 ONE STY BSMT FR	2021	126	4 100	4	0 %	100 %	
7 ONE STY BSMT FR	2021	760	4 100	4	0 %	50 %	
61	2021	440	4 100	4	0 %	100 %	
					%	%	
					%	%	
					%	%	
					%	%	
					%	%	
					%	%	
					%	%	

1.ONE STORY FRAM
2.TWO STORY FRAM
3.THREE STORY FR
4.1 & 1/2 STORY
5.1 & 3/4 STORY
6.2 & 1/2 STORY
21.OPEN FRAME POR
22.ENCL PCH/1SFR(
23.FRAME GARAGE
24.FRAME SHED
25.FRAME BAY WIND
26.1SFR OVERHANG
27.UNFIN BASEMENT
28.UNF ATTIC/LOFT
29.FINISHED ATTIC

Map Lot 002-031-005-"ON" Account 2100 Location 69 FRIENDS WAY (SOLAR) Card 1 Of 1 9/13/2022

GRINNELL, DAVID L
LEENDERTSE, JANNA
421 MAIN STREET
MEDFIELD MA 02052

B2806P389 B3770P233 B6274P241

Property Data

Neighborhood **2 NEIGHBORHOOD 2.**

Tree Growth Year **0**

X Coordinate **0**

Y Coordinate **0**

Zone/Land Use **11 RESIDENTIAL**

Secondary Zone

Topography **2 ROLLING**

1.LEVEL	4.BELOW ST	7.ROUGH
2.ROLLING	5.LOW	8.
3.ABOVE ST	6.SWAMPY	9.

Utilities **4 DRILLED WELL 7 SEPTIC**

1.SUMMER	4.DR WELL	7.SEPTIC
2.WATER	5.DUG WELL	8.SPRING
3.SEWER	6.LAKE WTR	9.NONE

Street **9 NONE**

1.PAVED	4.PROPOSED	7.
2.SEMI IMP	5.	8.
3.GRAVEL	6.	9.NONE

0

SPRINGWORK YEAR **2003**

Sale Data

Sale Date

Price

Sale Type

1.LAND	4.MOBILE	7.
2.L & B	5.OTHER	8.
3.BUILDING	6.	9.

Financing

1.CONVENT	4.SELLER	7.UNKNOWN
2.FHA/VA	5.PRIVATE	8.
3.ASSUMED	6.CASH	9.UNKNOWN

Validity

1.VALID	4.SPLIT	7.RENOVATE
2.RELATED	5.PARTIAL	8.OTHER
3.DISTRESS	6.EXEMPT	9.

Verified

1.BUYER	4.AGENT	7.FAMILY
2.SELLER	5.PUB REC	8.OTHER
3.LENDER	6.MLS	9.CONFID

Assessment Record

Year	Land	Buildings	Exempt	Total
2022	0	18,400	18,400	0

Land Data

Front Foot	Type	Effective Frontage	Effective Depth	Influence Factor	Influence Code
11.REGULAR LOT				%	
12.SECONDARY				%	
13.EXCESS FRONTAG				%	
14.REAR LAND				%	
15.MISCELLANEOUS				%	
				%	
				%	
Square Foot		**Square Feet**			
16.REGULAR LOT				%	
17.SECONDARY LOT				%	
18.EXCESS LAND				%	
19.CONDOMINIUM				%	
20.MISCELLANEOUS				%	
				%	
				%	
Fract. Acre		**Acreage/Sites**			
21.HOUSELOT(FRCT)				%	
22.BASELOT(FRCT)				%	
23.REAR(FRCT)				%	
Acres				%	
24.HOUSELOT				%	
25.BASELOT				%	
26.FRONTAGE 1				%	
27.FRONTAGE 2				%	
28.REAR LAND 1					
29.REAR LAND 2					

Total Acreage 0.00

Influence Codes

1.USE
2.R/W
3.TOPOGRAPHY
4.SIZE
5.ACCESS
6.RESTRICTIONS
7.SHAPE
8.SEMI-IMPROVED
9.FRACTIONAL

Acres

30.REAR LAND 3
31.REAR LAND 4
32.PASTURE
33.CROP
34.HORTICUL I
35.HORTUCUL II
36.ORCHARD
37.SOFTWOOD
38.MIXED WOOD
39.HARDWOOD
40.WASTE
41.GRAVEL PIT
42.MOBILE HOME SI
43.CONDO SITE
44.LOT IMPROVEMEN
45.M H HOOK-UP
46.HOLE/SITE

Inspection Witnessed By:

X Date

No./Date	Description	Date Insp.

Notes:

'22 NEW ACCT CREATED FOR R.E.E.E. (SOLAR) EXEMPTION

Blue Hill

Blue Hill

Map Lot 002-031-005-"ON" Account 2100 Location 69 FRIENDS WAY (SOLAR) Card 1 Of 1 9/13/2022

Building Style **0**		
1.CONV.	5.COLONIAL	9.CONDO
2.RANCH	6.SPLIT	10.
3.R RANCH	7.CONTEMP	11.
4.CAPE	8.COTTAGE	12.
Dwelling Units **0**		
Other Units **0**		
Stories **0**		
1.1	4.1.5	7.3.5
2.2	5.1.75	8.4
3.3	6.2.5	9.
Exterior Walls **0**		
1.WOOD	5.SHINGLE	9.OTHER
2.VIN/AL	6.BR/STN	10.
3.COMPOS.	7.SINGLE	11.
4.ASBESTOS	8.CONCRETE	12.
Roof Surface **0**		
1.ASPHALT	4.COMPOSIT	7.ROLL
2.SLATE	5.WOOD	8.
3.METAL	6.OTHER	9.
SF Masonry Trim **0**		
0		
0		
Year Built **0**		
Year Remodeled **0**		
Foundation **0**		
1.CONCRETE	4.WOOD	7.
2.C BLOCK	5.SLAB	8.
3.BR/STONE	6.PIERS	9.
Basement **0**		
1.1/4 BMT	4.FULL BMT	7.
2.1/2 BMT	5.NONE	8.
3.3/4 BMT	6.	9.NONE
Bsmt Gar # Cars **0**		
Wet Basement **0**		
1.DRY	4.DIRT FLR	7.
2.DAMP	5.	8.
3.WET	6.	9.

SF Bsmt Living **0**		
Fin Bsmt Grade **0 0**		
0		
Heat Type **100%** **0**		
1.HWBB	5.FWA	9.NO HEAT
2.HWCI	6.GRAVWA	10.
3.H PUMP	7.ELECTRIC	11.
4.RADIANT	8.FL/WALL	12.
Cool Type **0%** **9 NONE**		
1.REFRIG	4.W&C AIR	7.
2.EVAPOR	5.	8.
3.H PUMP	6.	9.NONE
Kitchen Style **0**		
1.MODERN	4.OBSOLETE	7.
2.TYPICAL	5.	8.
3.OLD TYPE	6.	9.NONE
Bath(s) Style **0**		
1.MODERN	4.OBSOLETE	7.
2.TYPICAL	5.	8.
3.OLD TYPE	6.	9.NONE
# Rooms **0**		
# Bedrooms **0**		
# Full Baths **0**		
# Half Baths **0**		
# Addn Fixtures **0**		
# Fireplaces **0**		

TRIO

Layout **0**		
1.TYPICAL	4.	7.
2.INADEQ	5.	8.
3.	6.	9.
Attic **0**		
1.1/4 FIN	4.FULL FIN	7.
2.1/2 FIN	5.FL/STAIR	8.
3.3/4 FIN	6.	9.NONE
Insulation **0**		
1.FULL	4.MINIMAL	7.
2.HEAVY	5.	8.
3.CAPPED	6.	9.NONE
Unfinished % **0%**		
Grade & Factor **0 0%**		
1.E GRADE	4.B GRADE	7.AAA GRAD
2.D GRADE	5.A GRADE	8.M&S PRIC
3.C GRADE	6.AA GRADE	9.SAME
SQFT (Footprint) **0**		
Condition **0**		
1.POOR	4.AVG	7.V G
2.FAIR	5.AVG+	8.EXC
3.AVG-	6.GOOD	9.SAME
Phys. % Good **0%**		
Funct. % Good **100%**		
Functional Code **9 NONE**		
1.INCOMP	4.PL/HT	7.
2.OVERBLT	5.DAMAGE/D	8.
3.STYLE	6.	9.NONE
Econ. % Good **100%**		
Economic Code **NONE**		
0.None	3.NO POWER	7.
1.LOCATION	4.DAMAGE/D	8.
2.ENCROACH	9.NONE	9.
Entrance Code **0**		
1.INTERIOR	4.VACANT	7.
2.REFUSAL	5.ESTIMATE	8.
3.INFORMED	6.	9.
Information Code **0**		
1.OWNER	4.AGENT	7.
2.RELATIVE	5.ESTIMATE	8.
3.TENANT	6.OTHER	9.

Date Inspected

Additions, Outbuildings & Improvements

Type	Year	Units	Grade	Cond	Phys.	Funct.	Sound Value
199 SOLAR ARRAY	2022				%	%	18,400
					%	%	
					%	%	
					%	%	
					%	%	
					%	%	
					%	%	
					%	%	
					%	%	
					%	%	

1.ONE STORY FRAM
2.TWO STORY FRAM
3.THREE STORY FR
4.1 & 1/2 STORY
5.1 & 3/4 STORY
6.2 & 1/2 STORY
21.OPEN FRAME POR
22.ENCL PCH/1SFR(
23.FRAME GARAGE
24.FRAME SHED
25.FRAME BAY WIND
26.1SFR OVERHANG
27.UNFIN BASEMENT
28.UNF ATTIC/LOFT
29.FINISHED ATTIC

Map Lot 002-031-006 | Account 2427 | Location 49 FRIENDS WAY | Card 1 Of 1 | 9/13/2022

ORZECH, CHARLES D
GIBSON, MARY ELLIS
8 CHERRY HILL DRIVE
WATERVILLE ME 04901

B7147P188

Previous Owner
CHRISTOS, PHYLLIS S
CHRISTOS, LESLEY S
11 WILSON PARK
BRIGHTON MA 02135
Sale Date: 8/13/2021

Previous Owner
TIBBETTS, MUGUETTE
P.O. BOX 324

BLUE HILL ME 04614
Sale Date: 9/25/2013

Inspection Witnessed By:

X Date

No./Date	Description	Date Insp.

Notes:

3/25/14 NAH ADJ TO DWL, LIST AND CALL COMP +MVR
5/7/13 NAH GAR HAS FIN, ADJ GRADE CANNOT TELL RE: KITCHEN

Blue Hill

Property Data

Neighborhood	**2 NEIGHBORHOOD 2.**
Tree Growth Year	**0**
X Coordinate	**0**
Y Coordinate	**0**
Zone/Land Use	**11 RESIDENTIAL**
Secondary Zone	
Topography	**2 ROLLING**

1.LEVEL	4.BELOW ST	7.ROUGH
2.ROLLING	5.LOW	8.
3.ABOVE ST	6.SWAMPY	9.

Utilities	**4 DRILLED WELL 7 SEPTIC**

1.SUMMER	4.DR WELL	7.SEPTIC
2.WATER	5.DUG WELL	8.SPRING
3.SEWER	6.LAKE WTR	9.NONE

Street	**9 NONE**

1.PAVED	4.PROPOSED	7.
2.SEMI IMP	5.	8.
3.GRAVEL	6.	9.NONE

	0
SPRINGWORK YEAR	**2003**

Sale Data

Sale Date	**8/13/2021**
Price	**252,000**
Sale Type	**2 LAND &**

1.LAND	4.MOBILE	7.
2.L & B	5.OTHER	8.
3.BUILDING	6.	9.

Financing	**7 UNKNOWN.....**

1.CONVENT	4.SELLER	7.UNKNOWN
2.FHA/VA	5.PRIVATE	8.
3.ASSUMED	6.CASH	9.UNKNOWN

Validity	**1 ARMS LENGTH**

1.VALID	4.SPLIT	7.RENOVATE
2.RELATED	5.PARTIAL	8.OTHER
3.DISTRESS	6.EXEMPT	9.

Verified	**5 PUBLIC RECORD**

1.BUYER	4.AGENT	7.FAMILY
2.SELLER	5.PUB REC	8.OTHER
3.LENDER	6.MLS	9.CONFID

Assessment Record

Year	Land	Buildings	Exempt	Total
2009	75,900	68,400	13,000	131,300
2010	75,900	68,400	10,000	134,300
2011	75,900	68,400	10,000	134,300
2012	75,900	68,400	10,000	134,300
2013	64,500	59,900	10,000	114,400
2014	64,500	80,700	0	145,200
2015	64,500	80,700	0	145,200
2016	64,500	80,700	0	145,200
2017	64,500	80,700	0	145,200
2018	64,500	80,700	0	145,200
2019	64,500	80,700	0	145,200
2020	64,500	80,700	0	145,200
2021	64,500	80,700	0	145,200
2022	64,500	80,700	0	145,200

Land Data

Front Foot	Type	Effective Frontage	Effective Depth	Influence Factor	Influence Code
11.REGULAR LOT				%	
12.SECONDARY				%	
13.EXCESS FRONTAG				%	
14.REAR LAND				%	
15.MISCELLANEOUS				%	
				%	
				%	
Square Foot		**Square Feet**			
16.REGULAR LOT				%	
17.SECONDARY LOT				%	
18.EXCESS LAND				%	
19.CONDOMINIUM				%	
20.MISCELLANEOUS				%	
				%	
				%	
Fract. Acre		**Acreage/Sites**			
21.HOUSELOT(FRCT)	24	1.00		100 %	0
22.BASELOT(FRCT)	28	0.30		100 %	0
23.REAR(FRCT)	44	1.00		100 %	0
Acres				%	
24.HOUSELOT				%	
25.BASELOT				%	
26.FRONTAGE 1				%	
27.FRONTAGE 2				%	
28.REAR LAND 1					
29.REAR LAND 2					

Total Acreage 1.30

Influence Codes

1.USE
2.R/W
3.TOPOGRAPHY
4.SIZE
5.ACCESS
6.RESTRICTIONS
7.SHAPE
8.SEMI-IMPROVED
9.FRACTIONAL
Acres
30.REAR LAND 3
31.REAR LAND 4
32.PASTURE
33.CROP
34.HORTICUL I
35.HORTUCUL II
36.ORCHARD
37.SOFTWOOD
38.MIXED WOOD
39.HARDWOOD
40.WASTE
41.GRAVEL PIT
42.MOBILE HOME SI
43.CONDO SITE
44.LOT IMPROVEMEN
45.M H HOOK-UP
46.HOLE/SITE

Blue Hill

Map Lot 002-031-006 | Account 2427 | Location 49 FRIENDS WAY | Card 1 Of 1 | 9/13/2022

Building Style	**1 CONVENTIONAL**	
1.CONV.	5.COLONIAL	9.CONDO
2.RANCH	6.SPLIT	10.
3.R RANCH	7.CONTEMP	11.
4.CAPE	8.COTTAGE	12.
Dwelling Units	**1**	
Other Units	**0**	
Stories	**5 ONE & 3/4 STORY**	
1.1	4.1.5	7.3.5
2.2	5.1.75	8.4
3.3	6.2.5	9.
Exterior Walls	**2 VINYL/ALUMINUM**	
1.WOOD	5.SHINGLE	9.OTHER
2.VIN/AL	6.BR/STN	10.
3.COMPOS.	7.SINGLE	11.
4.ASBESTOS	8.CONCRETE	12.
Roof Surface	**1 ASPHALT SHINGLES**	
1.ASPHALT	4.COMPOSIT	7.ROLL
2.SLATE	5.WOOD	8.
3.METAL	6.OTHER	9.
SF Masonry Trim	**0**	
	0	
	0	
Year Built	**2002**	
Year Remodeled	**0**	
Foundation	**5 CONCRETE SLAB**	
1.CONCRETE	4.WOOD	7.
2.C BLOCK	5.SLAB	8.
3.BR/STONE	6.PIERS	9.
Basement	**9 NO BASEMENT**	
1.1/4 BMT	4.FULL BMT	7.
2.1/2 BMT	5.NONE	8.
3.3/4 BMT	6.	9.NONE
Bsmt Gar # Cars	**0**	
Wet Basement	**9 NO BASEMENT**	
1.DRY	4.DIRT FLR	7.
2.DAMP	5.	8.
3.WET	6.	9.

SF Bsmt Living	**0**	
Fin Bsmt Grade	**0 0**	
	0	
Heat Type	**0%**	**9 NOT HEATED**
1.HWBB	5.FWA	9.NO HEAT
2.HWCI	6.GRAVWA	10.
3.H PUMP	7.ELECTRIC	11.
4.RADIANT	8.FL/WALL	12.
Cool Type	**0%**	**9 NONE**
1.REFRIG	4.W&C AIR	7.
2.EVAPOR	5.	8.
3.H PUMP	6.	9.NONE
Kitchen Style	**2 TYPICAL**	
1.MODERN	4.OBSOLETE	7.
2.TYPICAL	5.	8.
3.OLD TYPE	6.	9.NONE
Bath(s) Style	**2 TYPICAL BATH(S)**	
1.MODERN	4.OBSOLETE	7.
2.TYPICAL	5.	8.
3.OLD TYPE	6.	9.NONE
# Rooms	**0**	
# Bedrooms	**0**	
# Full Baths	**2**	
# Half Baths	**0**	
# Addn Fixtures	**0**	
# Fireplaces	**0**	

TRIO

Layout	**1 TYPICAL**	
1.TYPICAL	4.	7.
2.INADEQ	5.	8.
3.	6.	9.
Attic	**9 NONE**	
1.1/4 FIN	4.FULL FIN	7.
2.1/2 FIN	5.FL/STAIR	8.
3.3/4 FIN	6.	9.NONE
Insulation	**4 MINIMAL**	
1.FULL	4.MINIMAL	7.
2.HEAVY	5.	8.
3.CAPPED	6.	9.NONE
Unfinished %	**35%**	
Grade & Factor	**2 D 110%**	
1.E GRADE	4.B GRADE	7.AAA GRAD
2.D GRADE	5.A GRADE	8.M&S PRIC
3.C GRADE	6.AA GRADE	9.SAME
SQFT (Footprint)	**896**	
Condition	**4 AVERAGE**	
1.POOR	4.AVG	7.V G
2.FAIR	5.AVG+	8.EXC
3.AVG-	6.GOOD	9.SAME
Phys. % Good	**0%**	
Funct. % Good	**100%**	
Functional Code	**9 NONE**	
1.INCOMP	4.PL/HT	7.
2.OVERBLT	5.DAMAGE/D	8.
3.STYLE	6.	9.NONE
Econ. % Good	**100%**	
Economic Code	**NONE**	
0.None	3.NO POWER	7.
1.LOCATION	4.DAMAGE/D	8.
2.ENCROACH	9.NONE	9.
Entrance Code	**5 ESTIMATED**	
1.INTERIOR	4.VACANT	7.
2.REFUSAL	5.ESTIMATE	8.
3.INFORMED	6.	9.
Information Code	**5 ESTIMATE**	
1.OWNER	4.AGENT	7.
2.RELATIVE	5.ESTIMATE	8.
3.TENANT	6.OTHER	9.



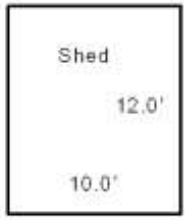

Date Inspected 1/02/2003

Additions, Outbuildings & Improvements

Type	Year	Units	Grade	Cond	Phys.	Funct.	Sound Value
68 DECK	2003	72	3 100	4	0 %	100 %	
24 FRAME SHED	0				%	%	800
					%	%	
					%	%	
					%	%	
					%	%	
					%	%	
					%	%	
					%	%	
					%	%	

1.ONE STORY FRAM
2.TWO STORY FRAM
3.THREE STORY FR
4.1 & 1/2 STORY
5.1 & 3/4 STORY
6.2 & 1/2 STORY
21.OPEN FRAME POR
22.ENCL PCH/1SFR(
23.FRAME GARAGE
24.FRAME SHED
25.FRAME BAY WIND
26.1SFR OVERHANG
27.UNFIN BASEMENT
28.UNF ATTIC/LOFT
29.FINISHED ATTIC

Map Lot 002-031-008 Account 2432 Location 23 FRIENDS WAY Card 1 Of 1 9/13/2022

GRINDLE, PERRY W
GRINDLE, SHARON A
23 FRIENDS WAY
BLUE HILL ME 04614

B3245P188

Property Data

Neighborhood **2 NEIGHBORHOOD 2.**

Tree Growth Year **0**

X Coordinate **0**

Y Coordinate **0**

Zone/Land Use **11 RESIDENTIAL**

Secondary Zone

Topography **9**

1.LEVEL	4.BELOW ST	7.ROUGH
2.ROLLING	5.LOW	8.
3.ABOVE ST	6.SWAMPY	9.

Utilities **4 DRILLED WELL 7 SEPTIC**

1.SUMMER	4.DR WELL	7.SEPTIC
2.WATER	5.DUG WELL	8.SPRING
3.SEWER	6.LAKE WTR	9.NONE

Street **3 GRAVEL**

1.PAVED	4.PROPOSED	7.
2.SEMI IMP	5.	8.
3.GRAVEL	6.	9.NONE

0

SPRINGWORK YEAR **0**

Sale Data

Sale Date

Price

Sale Type

1.LAND	4.MOBILE	7.
2.L & B	5.OTHER	8.
3.BUILDING	6.	9.

Financing

1.CONVENT	4.SELLER	7.UNKNOWN
2.FHA/VA	5.PRIVATE	8.
3.ASSUMED	6.CASH	9.UNKNOWN

Validity

1.VALID	4.SPLIT	7.RENOVATE
2.RELATED	5.PARTIAL	8.OTHER
3.DISTRESS	6.EXEMPT	9.

Verified

1.BUYER	4.AGENT	7.FAMILY
2.SELLER	5.PUB REC	8.OTHER
3.LENDER	6.MLS	9.CONFID

Assessment Record

Year	Land	Buildings	Exempt	Total
2009	90,000	145,500	0	235,500
2010	90,000	145,500	0	235,500
2011	90,000	145,500	0	235,500
2012	90,000	151,400	0	241,400
2013	76,500	128,700	0	205,200
2014	76,500	128,700	0	205,200
2015	76,500	128,700	0	205,200
2016	76,500	128,700	0	205,200
2017	76,500	128,700	0	205,200
2018	76,500	128,700	0	205,200
2019	76,500	128,700	0	205,200
2020	76,500	128,700	0	205,200
2021	76,500	128,700	0	205,200
2022	76,500	128,700	0	205,200

Land Data

Front Foot	Type	Effective Frontage	Effective Depth	Influence Factor	Influence Code
11.REGULAR LOT				%	
12.SECONDARY				%	
13.EXCESS FRONTAG				%	
14.REAR LAND				%	
15.MISCELLANEOUS				%	
				%	
				%	
Square Foot		**Square Feet**			
16.REGULAR LOT				%	
17.SECONDARY LOT				%	
18.EXCESS LAND				%	
19.CONDOMINIUM				%	
20.MISCELLANEOUS				%	
				%	
				%	
Fract. Acre		**Acreage/Sites**			
21.HOUSELOT(FRCT)	24	1.00		100 %	0
22.BASELOT(FRCT)	44	1.00		100 %	0
23.REAR(FRCT)	44	1.00		100 %	0
Acres				%	
24.HOUSELOT				%	
25.BASELOT				%	
26.FRONTAGE 1				%	
27.FRONTAGE 2				%	
28.REAR LAND 1					
29.REAR LAND 2					

Total Acreage 1.00

Influence Codes

1.USE
2.R/W
3.TOPOGRAPHY
4.SIZE
5.ACCESS
6.RESTRICTIONS
7.SHAPE
8.SEMI-IMPROVED
9.FRACTIONAL
Acres
30.REAR LAND 3
31.REAR LAND 4
32.PASTURE
33.CROP
34.HORTICUL I
35.HORTUCUL II
36.ORCHARD
37.SOFTWOOD
38.MIXED WOOD
39.HARDWOOD
40.WASTE
41.GRAVEL PIT
42.MOBILE HOME SI
43.CONDO SITE
44.LOT IMPROVEMEN
45.M H HOOK-UP
46.HOLE/SITE

Inspection Witnessed By:

X Date

No./Date	Description	Date Insp.

Notes:

1/4/12-REV WITH TENANT ADD FBA, ADD 1 BATH, ADD 1 PLUMB FIX, REMOVE SIZE WD

Blue Hill

Blue Hill

Map Lot 002-031-008 | Account 2432 | Location 23 FRIENDS WAY | Card 1 Of 1 | 9/13/2022

Building Style	**4 CAPE**	
1.CONV.	5.COLONIAL	9.CONDO
2.RANCH	6.SPLIT	10.
3.R RANCH	7.CONTEMP	11.
4.CAPE	8.COTTAGE	12.
Dwelling Units	**1**	
Other Units	**0**	
Stories	**1 ONE STORY**	
1.1	4.1.5	7.3.5
2.2	5.1.75	8.4
3.3	6.2.5	9.
Exterior Walls	**5 SHINGLE**	
1.WOOD	5.SHINGLE	9.OTHER
2.VIN/AL	6.BR/STN	10.
3.COMPOS.	7.SINGLE	11.
4.ASBESTOS	8.CONCRETE	12.
Roof Surface	**1 ASPHALT SHINGLES**	
1.ASPHALT	4.COMPOSIT	7.ROLL
2.SLATE	5.WOOD	8.
3.METAL	6.OTHER	9.
SF Masonry Trim	**0**	
	0	
	0	
Year Built	**2004**	
Year Remodeled	**0**	
Foundation	**1 CONCRETE**	
1.CONCRETE	4.WOOD	7.
2.C BLOCK	5.SLAB	8.
3.BR/STONE	6.PIERS	9.
Basement	**4 FULL BASEMENT**	
1.1/4 BMT	4.FULL BMT	7.
2.1/2 BMT	5.NONE	8.
3.3/4 BMT	6.	9.NONE
Bsmt Gar # Cars	**0**	
Wet Basement	**1 DRY BASEMENT**	
1.DRY	4.DIRT FLR	7.
2.DAMP	5.	8.
3.WET	6.	9.

SF Bsmt Living	**96**	
Fin Bsmt Grade	**2 100**	
	0	
Heat Type	**100%**	**1 HOT WATER BB**
1.HWBB	5.FWA	9.NO HEAT
2.HWCI	6.GRAVWA	10.
3.H PUMP	7.ELECTRIC	11.
4.RADIANT	8.FL/WALL	12.
Cool Type	**0%**	**9 NONE**
1.REFRIG	4.W&C AIR	7.
2.EVAPOR	5.	8.
3.H PUMP	6.	9.NONE
Kitchen Style	**2 TYPICAL**	
1.MODERN	4.OBSOLETE	7.
2.TYPICAL	5.	8.
3.OLD TYPE	6.	9.NONE
Bath(s) Style	**2 TYPICAL BATH(S)**	
1.MODERN	4.OBSOLETE	7.
2.TYPICAL	5.	8.
3.OLD TYPE	6.	9.NONE
# Rooms	**0**	
# Bedrooms	**0**	
# Full Baths	**3**	
# Half Baths	**0**	
# Addn Fixtures	**1**	
# Fireplaces	**0**	

TRIO

Layout	**1 TYPICAL**	
1.TYPICAL	4.	7.
2.INADEQ	5.	8.
3.	6.	9.
Attic	**4 FULL FINISHED**	
1.1/4 FIN	4.FULL FIN	7.
2.1/2 FIN	5.FL/STAIR	8.
3.3/4 FIN	6.	9.NONE
Insulation	**1 FULL**	
1.FULL	4.MINIMAL	7.
2.HEAVY	5.	8.
3.CAPPED	6.	9.NONE
Unfinished %	**0%**	
Grade & Factor	**3 C 100%**	
1.E GRADE	4.B GRADE	7.AAA GRAD
2.D GRADE	5.A GRADE	8.M&S PRIC
3.C GRADE	6.AA GRADE	9.SAME
SQFT (Footprint)	**1024**	
Condition	**4 AVERAGE**	
1.POOR	4.AVG	7.V G
2.FAIR	5.AVG+	8.EXC
3.AVG-	6.GOOD	9.SAME
Phys. % Good	**0%**	
Funct. % Good	**100%**	
Functional Code	**9 NONE**	
1.INCOMP	4.PL/HT	7.
2.OVERBLT	5.DAMAGE/D	8.
3.STYLE	6.	9.NONE
Econ. % Good	**100%**	
Economic Code	**NONE**	
0.None	3.NO POWER	7.
1.LOCATION	4.DAMAGE/D	8.
2.ENCROACH	9.NONE	9.
Entrance Code	**0**	
1.INTERIOR	4.VACANT	7.
2.REFUSAL	5.ESTIMATE	8.
3.INFORMED	6.	9.
Information Code	**0**	
1.OWNER	4.AGENT	7.
2.RELATIVE	5.ESTIMATE	8.
3.TENANT	6.OTHER	9.

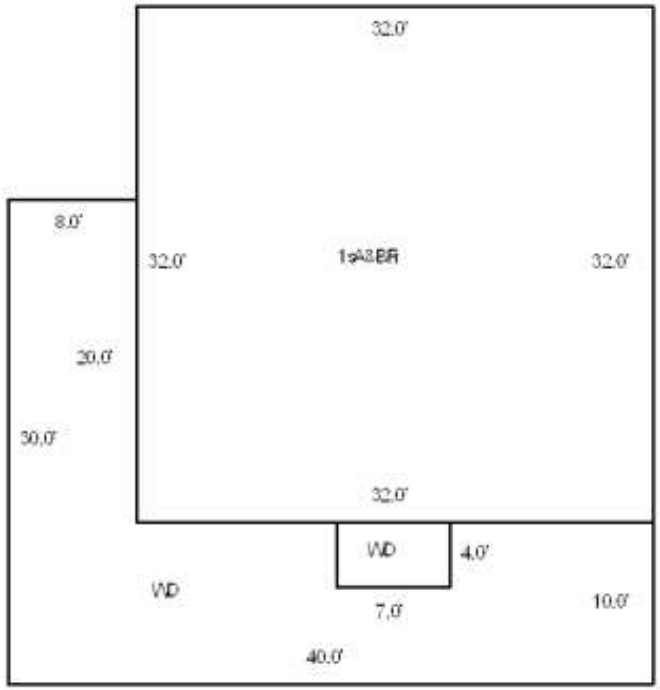

Date Inspected

Additions, Outbuildings & Improvements

Type	Year	Units	Grade	Cond	Phys.	Funct.	Sound Value
68 DECK	0	560	0 0	0	0 %	0 %	
					%	%	
					%	%	
					%	%	
					%	%	
					%	%	
					%	%	
					%	%	
					%	%	
					%	%	

1.ONE STORY FRAM
2.TWO STORY FRAM
3.THREE STORY FR
4.1 & 1/2 STORY
5.1 & 3/4 STORY
6.2 & 1/2 STORY
21.OPEN FRAME POR
22.ENCL PCH/1SFR(
23.FRAME GARAGE
24.FRAME SHED
25.FRAME BAY WIND
26.1SFR OVERHANG
27.UNFIN BASEMENT
28.UNF ATTIC/LOFT
29.FINISHED ATTIC

Map Lot 002-032 | Account 671 | Location 344 FALLS BRIDGE RD | Card 1 Of 1 | 9/13/2022

CLAYTON, GRACE R
SARGENT, CORD R
251 WINKUMPAUGH ROAD
ELLSWORTH ME 04605

B6974P691

Previous Owner
FLORIAN, STELLA B
123 MT. EDGE DR.

SOUTHINGTON CT 06489
Sale Date: 8/29/2019

Inspection Witnessed By:

X Date

No./Date	Description	Date Insp.

Notes:

'20 LOT SPLIT .46AC W/BLDG STAYS, REMAINDER 1.04AC TO NEW LOT 32A
1/4/12-REV-W/TENANT INFO ONLY NC
12/10/19 - REV, NAH. DEL 336 SQFT SHED, ADD SV SHED.

Blue Hill

Property Data

Neighborhood	**5 NEIGHBORHOOD 5.**		
Tree Growth Year	**0**		
X Coordinate		**0**	
Y Coordinate		**0**	
Zone/Land Use	**11 RESIDENTIAL**		
Secondary Zone			
Topography		**2 ROLLING**	
1.LEVEL	4.BELOW ST	7.ROUGH	
2.ROLLING	5.LOW	8.	
3.ABOVE ST	6.SWAMPY	9.	
Utilities	**4 DRILLED WELL**	**7 SEPTIC**	
1.SUMMER	4.DR WELL	7.SEPTIC	
2.WATER	5.DUG WELL	8.SPRING	
3.SEWER	6.LAKE WTR	9.NONE	
Street	**1 PAVED**		
1.PAVED	4.PROPOSED	7.	
2.SEMI IMP	5.	8.	
3.GRAVEL	6.	9.NONE	
		0	
SPRINGWORK YEAR		**0**	

Sale Data

Sale Date		**8/29/2019**	
Price		**112,250**	
Sale Type	**2 LAND &**		
1.LAND	4.MOBILE	7.	
2.L & B	5.OTHER	8.	
3.BUILDING	6.	9.	
Financing	**7 UNKNOWN.....**		
1.CONVENT	4.SELLER	7.UNKNOWN	
2.FHA/VA	5.PRIVATE	8.	
3.ASSUMED	6.CASH	9.UNKNOWN	
Validity	**4**		
1.VALID	4.SPLIT	7.RENOVATE	
2.RELATED	5.PARTIAL	8.OTHER	
3.DISTRESS	6.EXEMPT	9.	
Verified	**5 PUBLIC RECORD**		
1.BUYER	4.AGENT	7.FAMILY	
2.SELLER	5.PUB REC	8.OTHER	
3.LENDER	6.MLS	9.CONFID	

Assessment Record

Year	Land	Buildings	Exempt	Total
2009	86,500	97,300	0	183,800
2010	86,500	97,300	0	183,800
2011	86,500	97,300	0	183,800
2012	86,500	97,300	0	183,800
2013	73,600	82,700	0	156,300
2014	73,600	82,700	0	156,300
2015	73,600	82,700	0	156,300
2016	73,600	82,700	0	156,300
2017	73,600	82,700	0	156,300
2018	73,600	82,700	0	156,300
2019	73,600	82,700	0	156,300
2020	58,900	80,400	0	139,300
2021	58,900	80,400	0	139,300
2022	58,900	80,400	0	139,300

Land Data

Front Foot	Type	Effective Frontage	Effective Depth	Influence Factor	Influence Code
11.REGULAR LOT				%	
12.SECONDARY				%	
13.EXCESS FRONTAG				%	
14.REAR LAND				%	
15.MISCELLANEOUS				%	
				%	
				%	
Square Foot		**Square Feet**			
16.REGULAR LOT				%	
17.SECONDARY LOT				%	
18.EXCESS LAND				%	
19.CONDOMINIUM				%	
20.MISCELLANEOUS				%	
				%	
				%	
Fract. Acre		**Acreage/Sites**			
21.HOUSELOT(FRCT)	21	0.46		100 %	0
22.BASELOT(FRCT)	44	1.00		100 %	0
23.REAR(FRCT)				%	
Acres				%	
24.HOUSELOT				%	
25.BASELOT				%	
26.FRONTAGE 1				%	
27.FRONTAGE 2				%	
28.REAR LAND 1				%	
29.REAR LAND 2				%	

Total Acreage 0.46

Influence Codes

1.USE
2.R/W
3.TOPOGRAPHY
4.SIZE
5.ACCESS
6.RESTRICTIONS
7.SHAPE
8.SEMI-IMPROVED
9.FRACTIONAL
Acres
30.REAR LAND 3
31.REAR LAND 4
32.PASTURE
33.CROP
34.HORTICUL I
35.HORTUCUL II
36.ORCHARD
37.SOFTWOOD
38.MIXED WOOD
39.HARDWOOD
40.WASTE
41.GRAVEL PIT
42.MOBILE HOME SI
43.CONDO SITE
44.LOT IMPROVEMEN
45.M H HOOK-UP
46.HOLE/SITE

Blue Hill

Map Lot 002-032 | Account 671 | Location 344 FALLS BRIDGE RD | Card 1 Of 1 | 9/13/2022

Building Style	**1 CONVENTIONAL**	
1.CONV.	5.COLONIAL	9.CONDO
2.RANCH	6.SPLIT	10.
3.R RANCH	7.CONTEMP	11.
4.CAPE	8.COTTAGE	12.
Dwelling Units	**1**	
Other Units	**0**	
Stories	**4 ONE & 1/2 STORY**	
1.1	4.1.5	7.3.5
2.2	5.1.75	8.4
3.3	6.2.5	9.
Exterior Walls	**2 VINYL/ALUMINUM**	
1.WOOD	5.SHINGLE	9.OTHER
2.VIN/AL	6.BR/STN	10.
3.COMPOS.	7.SINGLE	11.
4.ASBESTOS	8.CONCRETE	12.
Roof Surface	**1 ASPHALT SHINGLES**	
1.ASPHALT	4.COMPOSIT	7.ROLL
2.SLATE	5.WOOD	8.
3.METAL	6.OTHER	9.
SF Masonry Trim	**0**	
	0	
	0	
Year Built	**1**	
Year Remodeled	**0**	
Foundation	**3 BRICK &/OR STONE**	
1.CONCRETE	4.WOOD	7.
2.C BLOCK	5.SLAB	8.
3.BR/STONE	6.PIERS	9.
Basement	**2 1/2 BASEMENT**	
1.1/4 BMT	4.FULL BMT	7.
2.1/2 BMT	5.NONE	8.
3.3/4 BMT	6.	9.NONE
Bsmt Gar # Cars	**0**	
Wet Basement	**2 DAMP BASEMENT**	
1.DRY	4.DIRT FLR	7.
2.DAMP	5.	8.
3.WET	6.	9.

SF Bsmt Living	**0**	
Fin Bsmt Grade	**0 0**	
	0	
Heat Type	**100%**	**1 HOT WATER BB**
1.HWBB	5.FWA	9.NO HEAT
2.HWCI	6.GRAVWA	10.
3.H PUMP	7.ELECTRIC	11.
4.RADIANT	8.FL/WALL	12.
Cool Type	**0%**	**9 NONE**
1.REFRIG	4.W&C AIR	7.
2.EVAPOR	5.	8.
3.H PUMP	6.	9.NONE
Kitchen Style	**2 TYPICAL**	
1.MODERN	4.OBSOLETE	7.
2.TYPICAL	5.	8.
3.OLD TYPE	6.	9.NONE
Bath(s) Style	**2 TYPICAL BATH(S)**	
1.MODERN	4.OBSOLETE	7.
2.TYPICAL	5.	8.
3.OLD TYPE	6.	9.NONE
# Rooms	**0**	
# Bedrooms	**0**	
# Full Baths	**2**	
# Half Baths	**0**	
# Addn Fixtures	**0**	
# Fireplaces	**0**	

TRIO

Layout	**1 TYPICAL**	
1.TYPICAL	4.	7.
2.INADEQ	5.	8.
3.	6.	9.
Attic	**9 NONE**	
1.1/4 FIN	4.FULL FIN	7.
2.1/2 FIN	5.FL/STAIR	8.
3.3/4 FIN	6.	9.NONE
Insulation	**1 FULL**	
1.FULL	4.MINIMAL	7.
2.HEAVY	5.	8.
3.CAPPED	6.	9.NONE
Unfinished %	**0%**	
Grade & Factor	**3 C 100%**	
1.E GRADE	4.B GRADE	7.AAA GRAD
2.D GRADE	5.A GRADE	8.M&S PRIC
3.C GRADE	6.AA GRADE	9.SAME
SQFT (Footprint)	**405**	
Condition	**5 ABOVE AVERAGE**	
1.POOR	4.AVG	7.V G
2.FAIR	5.AVG+	8.EXC
3.AVG-	6.GOOD	9.SAME
Phys. % Good	**0%**	
Funct. % Good	**100%**	
Functional Code	**9 NONE**	
1.INCOMP	4.PL/HT	7.
2.OVERBLT	5.DAMAGE/D	8.
3.STYLE	6.	9.NONE
Econ. % Good	**100%**	
Economic Code	**NONE**	
0.None	3.NO POWER	7.
1.LOCATION	4.DAMAGE/D	8.
2.ENCROACH	9.NONE	9.
Entrance Code	**5 ESTIMATED**	
1.INTERIOR	4.VACANT	7.
2.REFUSAL	5.ESTIMATE	8.
3.INFORMED	6.	9.
Information Code	**5 ESTIMATE**	
1.OWNER	4.AGENT	7.
2.RELATIVE	5.ESTIMATE	8.
3.TENANT	6.OTHER	9.

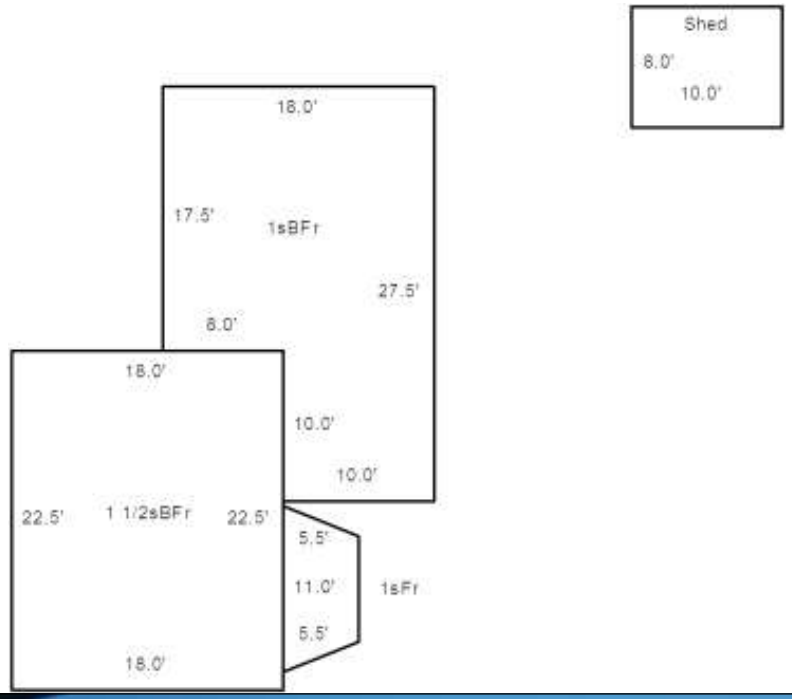

Date Inspected

Additions, Outbuildings & Improvements

Type	Year	Units	Grade	Cond	Phys.	Funct.	Sound Value
7 ONE STY BSMT FR	0	415	0 0	0	0 %	0 %	
1 ONE STORY	0	45	0 0	0	0 %	0 %	
24 FRAME SHED	2016				%	%	600
					%	%	
					%	%	
					%	%	
					%	%	
					%	%	
					%	%	
					%	%	

1.ONE STORY FRAM
2.TWO STORY FRAM
3.THREE STORY FR
4.1 & 1/2 STORY
5.1 & 3/4 STORY
6.2 & 1/2 STORY
21.OPEN FRAME POR
22.ENCL PCH/1SFR(
23.FRAME GARAGE
24.FRAME SHED
25.FRAME BAY WIND
26.1SFR OVERHANG
27.UNFIN BASEMENT
28.UNF ATTIC/LOFT
29.FINISHED ATTIC

Map Lot 002-033 Account 196 Location 350 FALLS BRIDGE RD Card 1 Of 1 9/13/2022

BEST, ELLEN S. &
ANTHONY, GEOFFREY A
PO BOX 187
BLUE HILL ME 04614

B1738P159

Property Data

Neighborhood **5 NEIGHBORHOOD 5.**

Tree Growth Year **0**

X Coordinate **0**

Y Coordinate **0**

Zone/Land Use **11 RESIDENTIAL**

Secondary Zone

Topography **2 ROLLING**

1.LEVEL	4.BELOW ST	7.ROUGH
2.ROLLING	5.LOW	8.
3.ABOVE ST	6.SWAMPY	9.

Utilities **5 DUG WELL** **7 SEPTIC**

1.SUMMER	4.DR WELL	7.SEPTIC
2.WATER	5.DUG WELL	8.SPRING
3.SEWER	6.LAKE WTR	9.NONE

Street **1 PAVED**

1.PAVED	4.PROPOSED	7.
2.SEMI IMP	5.	8.
3.GRAVEL	6.	9.NONE

0

SPRINGWORK YEAR **0**

Sale Data

Sale Date

Price

Sale Type

1.LAND	4.MOBILE	7.
2.L & B	5.OTHER	8.
3.BUILDING	6.	9.

Financing

1.CONVENT	4.SELLER	7.UNKNOWN
2.FHA/VA	5.PRIVATE	8.
3.ASSUMED	6.CASH	9.UNKNOWN

Validity

1.VALID	4.SPLIT	7.RENOVATE
2.RELATED	5.PARTIAL	8.OTHER
3.DISTRESS	6.EXEMPT	9.

Verified

1.BUYER	4.AGENT	7.FAMILY
2.SELLER	5.PUB REC	8.OTHER
3.LENDER	6.MLS	9.CONFID

Assessment Record

Year	Land	Buildings	Exempt	Total
2009	95,600	124,200	13,000	206,800
2010	95,600	124,200	10,000	209,800
2011	95,600	124,200	10,000	209,800
2012	95,600	124,200	10,000	209,800
2013	81,300	105,700	10,000	177,000
2014	81,300	105,700	10,000	177,000
2015	81,300	105,700	10,000	177,000
2016	81,300	105,700	15,000	172,000
2017	81,300	105,700	20,000	167,000
2018	81,300	105,700	20,000	167,000
2019	81,300	105,700	19,600	167,400
2020	81,300	106,900	24,500	163,700
2021	81,300	106,900	24,000	164,200
2022	81,300	106,900	23,500	164,700

Land Data

Front Foot	Type	Effective Frontage	Effective Depth	Influence Factor	Influence Code
11.REGULAR LOT				%	
12.SECONDARY				%	
13.EXCESS FRONTAG				%	
14.REAR LAND				%	
15.MISCELLANEOUS				%	
				%	
				%	
Square Foot		**Square Feet**			
16.REGULAR LOT				%	
17.SECONDARY LOT				%	
18.EXCESS LAND				%	
19.CONDOMINIUM				%	
20.MISCELLANEOUS				%	
				%	
				%	
Fract. Acre		**Acreage/Sites**			
21.HOUSELOT(FRCT)	24	1.00		100 %	0
22.BASELOT(FRCT)	28	0.20		100 %	0
23.REAR(FRCT)	44	1.00		100 %	0
Acres				%	
24.HOUSELOT				%	
25.BASELOT				%	
26.FRONTAGE 1				%	
27.FRONTAGE 2				%	
28.REAR LAND 1					
29.REAR LAND 2					

Total Acreage 1.20

Influence Codes

1.USE
2.R/W
3.TOPOGRAPHY
4.SIZE
5.ACCESS
6.RESTRICTIONS
7.SHAPE
8.SEMI-IMPROVED
9.FRACTIONAL
Acres
30.REAR LAND 3
31.REAR LAND 4
32.PASTURE
33.CROP
34.HORTICUL I
35.HORTUCUL II
36.ORCHARD
37.SOFTWOOD
38.MIXED WOOD
39.HARDWOOD
40.WASTE
41.GRAVEL PIT
42.MOBILE HOME SI
43.CONDO SITE
44.LOT IMPROVEMEN
45.M H HOOK-UP
46.HOLE/SITE

Inspection Witnessed By:

X Date

No./Date	Description	Date Insp.

Notes:

12/9/19 - REV, LIGHTS, NO ANS. ADD SV SHED.
1/4/12-REV-NAH-ADJ-11/4 GAR TO 1/2 FIN GAR ADJ SIZE OF SHED,ADD SV SHED

Blue Hill

Blue Hill

Map Lot 002-033 | Account 196 | Location 350 FALLS BRIDGE RD | Card 1 Of 1 | 9/13/2022

Building Style	**1 CONVENTIONAL**	
1.CONV.	5.COLONIAL	9.CONDO
2.RANCH	6.SPLIT	10.
3.R RANCH	7.CONTEMP	11.
4.CAPE	8.COTTAGE	12.
Dwelling Units	**1**	
Other Units	**0**	
Stories	**1 ONE STORY**	
1.1	4.1.5	7.3.5
2.2	5.1.75	8.4
3.3	6.2.5	9.
Exterior Walls	**5 SHINGLE**	
1.WOOD	5.SHINGLE	9.OTHER
2.VIN/AL	6.BR/STN	10.
3.COMPOS.	7.SINGLE	11.
4.ASBESTOS	8.CONCRETE	12.
Roof Surface	**1 ASPHALT SHINGLES**	
1.ASPHALT	4.COMPOSIT	7.ROLL
2.SLATE	5.WOOD	8.
3.METAL	6.OTHER	9.
SF Masonry Trim	**0**	
	0	
	0	
Year Built	**1**	
Year Remodeled	**0**	
Foundation	**2 CONCRETE BLOCK**	
1.CONCRETE	4.WOOD	7.
2.C BLOCK	5.SLAB	8.
3.BR/STONE	6.PIERS	9.
Basement	**4 FULL BASEMENT**	
1.1/4 BMT	4.FULL BMT	7.
2.1/2 BMT	5.NONE	8.
3.3/4 BMT	6.	9.NONE
Bsmt Gar # Cars	**0**	
Wet Basement	**2 DAMP BASEMENT**	
1.DRY	4.DIRT FLR	7.
2.DAMP	5.	8.
3.WET	6.	9.

SF Bsmt Living	**0**	
Fin Bsmt Grade	**0 0**	
	0	
Heat Type	**100%**	**5 FORCED WARM AIR**
1.HWBB	5.FWA	9.NO HEAT
2.HWCI	6.GRAVWA	10.
3.H PUMP	7.ELECTRIC	11.
4.RADIANT	8.FL/WALL	12.
Cool Type	**0%**	**9 NONE**
1.REFRIG	4.W&C AIR	7.
2.EVAPOR	5.	8.
3.H PUMP	6.	9.NONE
Kitchen Style	**2 TYPICAL**	
1.MODERN	4.OBSOLETE	7.
2.TYPICAL	5.	8.
3.OLD TYPE	6.	9.NONE
Bath(s) Style	**2 TYPICAL BATH(S)**	
1.MODERN	4.OBSOLETE	7.
2.TYPICAL	5.	8.
3.OLD TYPE	6.	9.NONE
# Rooms	**0**	
# Bedrooms	**0**	
# Full Baths	**1**	
# Half Baths	**0**	
# Addn Fixtures	**0**	
# Fireplaces	**0**	

TRIO

Layout	**1 TYPICAL**	
1.TYPICAL	4.	7.
2.INADEQ	5.	8.
3.	6.	9.
Attic	**9 NONE**	
1.1/4 FIN	4.FULL FIN	7.
2.1/2 FIN	5.FL/STAIR	8.
3.3/4 FIN	6.	9.NONE
Insulation	**1 FULL**	
1.FULL	4.MINIMAL	7.
2.HEAVY	5.	8.
3.CAPPED	6.	9.NONE
Unfinished %	**0%**	
Grade & Factor	**3 C 100%**	
1.E GRADE	4.B GRADE	7.AAA GRAD
2.D GRADE	5.A GRADE	8.M&S PRIC
3.C GRADE	6.AA GRADE	9.SAME
SQFT (Footprint)	**1116**	
Condition	**6 GOOD**	
1.POOR	4.AVG	7.V G
2.FAIR	5.AVG+	8.EXC
3.AVG-	6.GOOD	9.SAME
Phys. % Good	**0%**	
Funct. % Good	**100%**	
Functional Code	**9 NONE**	
1.INCOMP	4.PL/HT	7.
2.OVERBLT	5.DAMAGE/D	8.
3.STYLE	6.	9.NONE
Econ. % Good	**100%**	
Economic Code	**NONE**	
0.None	3.NO POWER	7.
1.LOCATION	4.DAMAGE/D	8.
2.ENCROACH	9.NONE	9.
Entrance Code	**1 INTERIOR INSPECT**	
1.INTERIOR	4.VACANT	7.
2.REFUSAL	5.ESTIMATE	8.
3.INFORMED	6.	9.
Information Code	**1 OWNER**	
1.OWNER	4.AGENT	7.
2.RELATIVE	5.ESTIMATE	8.
3.TENANT	6.OTHER	9.

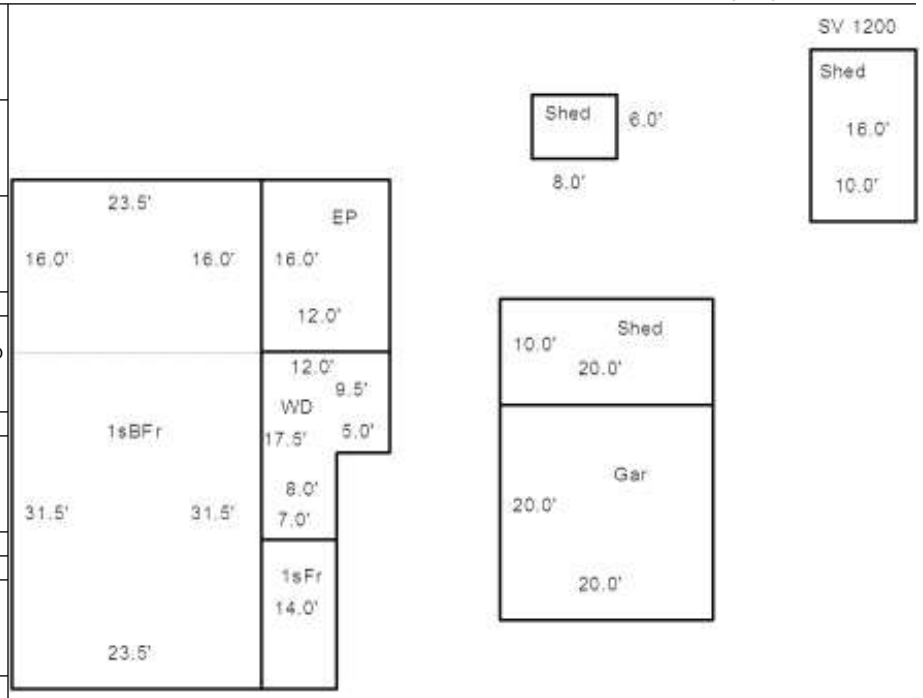

Date Inspected

Additions, Outbuildings & Improvements

Type	Year	Units	Grade	Cond	Phys.	Funct.	Sound Value
22 ENCL	0	192	0 0	0	0 %	0 %	
68 DECK	0	170	0 0	0	0 %	0 %	
1 ONE STORY	0	98	0 0	0	0 %	0 %	
58 1 1/4S GARAGE	1980	400	3 110	4	0 %	100 %	
24 FRAME SHED	0				%	%	800
24 FRAME SHED	0				%	%	200
24 FRAME SHED	2018				%	%	1,200
					%	%	
					%	%	
					%	%	

1.ONE STORY FRAM
2.TWO STORY FRAM
3.THREE STORY FR
4.1 & 1/2 STORY
5.1 & 3/4 STORY
6.2 & 1/2 STORY
21.OPEN FRAME POR
22.ENCL PCH/1SFR(
23.FRAME GARAGE
24.FRAME SHED
25.FRAME BAY WIND
26.1SFR OVERHANG
27.UNFIN BASEMENT
28.UNF ATTIC/LOFT
29.FINISHED ATTIC

Map Lot 002-034 | Account 91 | Location 31 FLORIAN BENSON WAY | Card 1 Of 2 | 9/13/2022

KNOX, LESLIE L
KNOX, CAROL J
PO BOX 1149
BLUE HILL ME 04614

B7054P903

Previous Owner
BENSON, DANIEL W
BENSON, MARGARET JULIE
PO BOX 11
BLUE HILL ME 04614
Sale Date: 9/14/2020

Inspection Witnessed By:

X Date

No./Date	Description	Date Insp.

Notes:

1/22/16 REV W/MR N/C CARD 1. CARD 2 ADJ SqFt FBA, ADD WD AND 2 FPs
4/14/15 NAH N/C
5/7/13 W/MRS N/C & NONE PLANNED
3/18/2009-NAH-LOT SSTAKED OUT BUT NO NEW HSE YET, ADD SV SHED,GAZEBO AS OP AND ADJUST THE SIZE OF WD
3/10/10-WITH MR.- ADD NEW HSE AS NEW CARD #2
4/25/11- W/MRS. CALL HSE COMPLETE ADJ. F.B.A. (PLAN ON MORE IN FUTURE).

Blue Hill

Property Data

Neighborhood	**1 NEIGHBORHOOD 1.**
Tree Growth Year	**0**
X Coordinate	**0**
Y Coordinate	**0**
Zone/Land Use	**48 SHORELAND**
Secondary Zone	
Topography	**2 ROLLING**

1.LEVEL	4.BELOW ST	7.ROUGH
2.ROLLING	5.LOW	8.
3.ABOVE ST	6.SWAMPY	9.

Utilities	**4 DRILLED WELL 7 SEPTIC**

1.SUMMER	4.DR WELL	7.SEPTIC
2.WATER	5.DUG WELL	8.SPRING
3.SEWER	6.LAKE WTR	9.NONE

Street	**3 GRAVEL**

1.PAVED	4.PROPOSED	7.
2.SEMI IMP	5.	8.
3.GRAVEL	6.	9.NONE

	0
SPRINGWORK YEAR	**0**

Sale Data

Sale Date	**9/14/2020**
Price	**1,225,000**
Sale Type	**2 LAND &**

1.LAND	4.MOBILE	7.
2.L & B	5.OTHER	8.
3.BUILDING	6.	9.

Financing	**7 UNKNOWN.....**

1.CONVENT	4.SELLER	7.UNKNOWN
2.FHA/VA	5.PRIVATE	8.
3.ASSUMED	6.CASH	9.UNKNOWN

Validity	**1 ARMS LENGTH**

1.VALID	4.SPLIT	7.RENOVATE
2.RELATED	5.PARTIAL	8.OTHER
3.DISTRESS	6.EXEMPT	9.

Verified	**5 PUBLIC RECORD**

1.BUYER	4.AGENT	7.FAMILY
2.SELLER	5.PUB REC	8.OTHER
3.LENDER	6.MLS	9.CONFID

Assessment Record

Year	Land	Buildings	Exempt	Total
2009	733,200	62,900	0	796,100
2010	733,200	62,900	0	796,100
2011	733,200	62,900	0	796,100
2012	733,200	62,900	0	796,100
2013	623,200	53,800	0	677,000
2014	623,200	53,800	0	677,000
2015	623,200	53,800	0	677,000
2016	623,200	53,800	0	677,000
2017	623,200	53,800	0	677,000
2018	623,200	53,800	0	677,000
2019	623,200	53,800	0	677,000
2020	623,200	53,800	0	677,000
2021	623,200	53,800	0	677,000
2022	623,200	53,800	0	677,000

Land Data

Front Foot	Type	Effective Frontage	Effective Depth	Influence Factor	Influence Code
11.REGULAR LOT				%	
12.SECONDARY				%	
13.EXCESS FRONTAG				%	
14.REAR LAND				%	
15.MISCELLANEOUS				%	
				%	
				%	
Square Foot		**Square Feet**			
16.REGULAR LOT				%	
17.SECONDARY LOT				%	
18.EXCESS LAND				%	
19.CONDOMINIUM				%	
20.MISCELLANEOUS				%	
				%	
				%	
Fract. Acre		**Acreage/Sites**			
21.HOUSELOT(FRCT)	24	1.00		100 %	0
22.BASELOT(FRCT)	26	0.23		100 %	0
23.REAR(FRCT)	28	1.47		100 %	0
Acres	44	1.00		100 %	0
24.HOUSELOT				%	
25.BASELOT				%	
26.FRONTAGE 1				%	
27.FRONTAGE 2					
28.REAR LAND 1					
29.REAR LAND 2					

Total Acreage 2.70

Influence Codes

1.USE
2.R/W
3.TOPOGRAPHY
4.SIZE
5.ACCESS
6.RESTRICTIONS
7.SHAPE
8.SEMI-IMPROVED
9.FRACTIONAL
Acres
30.REAR LAND 3
31.REAR LAND 4
32.PASTURE
33.CROP
34.HORTICUL I
35.HORTUCUL II
36.ORCHARD
37.SOFTWOOD
38.MIXED WOOD
39.HARDWOOD
40.WASTE
41.GRAVEL PIT
42.MOBILE HOME SI
43.CONDO SITE
44.LOT IMPROVEMEN
45.M H HOOK-UP
46.HOLE/SITE

Blue Hill

Map Lot 002-034 | Account 91 | Location 31 FLORIAN BENSON WAY | Card 1 Of 2 | 9/13/2022

Building Style	**8 COTTAGE**	
1.CONV.	5.COLONIAL	9.CONDO
2.RANCH	6.SPLIT	10.
3.R RANCH	7.CONTEMP	11.
4.CAPE	8.COTTAGE	12.
Dwelling Units	**1**	
Other Units	**0**	
Stories	**1 ONE STORY**	
1.1	4.1.5	7.3.5
2.2	5.1.75	8.4
3.3	6.2.5	9.
Exterior Walls	**1 WOOD SIDING**	
1.WOOD	5.SHINGLE	9.OTHER
2.VIN/AL	6.BR/STN	10.
3.COMPOS.	7.SINGLE	11.
4.ASBESTOS	8.CONCRETE	12.
Roof Surface	**1 ASPHALT SHINGLES**	
1.ASPHALT	4.COMPOSIT	7.ROLL
2.SLATE	5.WOOD	8.
3.METAL	6.OTHER	9.
SF Masonry Trim	**0**	
	0	
	0	
Year Built	**1**	
Year Remodeled	**0**	
Foundation	**2 CONCRETE BLOCK**	
1.CONCRETE	4.WOOD	7.
2.C BLOCK	5.SLAB	8.
3.BR/STONE	6.PIERS	9.
Basement	**9 NO BASEMENT**	
1.1/4 BMT	4.FULL BMT	7.
2.1/2 BMT	5.NONE	8.
3.3/4 BMT	6.	9.NONE
Bsmt Gar # Cars	**0**	
Wet Basement	**9 NO BASEMENT**	
1.DRY	4.DIRT FLR	7.
2.DAMP	5.	8.
3.WET	6.	9.

SF Bsmt Living	**0**	
Fin Bsmt Grade	**0 0**	
	0	
Heat Type	**0%**	**9 NOT HEATED**
1.HWBB	5.FWA	9.NO HEAT
2.HWCI	6.GRAVWA	10.
3.H PUMP	7.ELECTRIC	11.
4.RADIANT	8.FL/WALL	12.
Cool Type	**0%**	**9 NONE**
1.REFRIG	4.W&C AIR	7.
2.EVAPOR	5.	8.
3.H PUMP	6.	9.NONE
Kitchen Style	**2 TYPICAL**	
1.MODERN	4.OBSOLETE	7.
2.TYPICAL	5.	8.
3.OLD TYPE	6.	9.NONE
Bath(s) Style	**2 TYPICAL BATH(S)**	
1.MODERN	4.OBSOLETE	7.
2.TYPICAL	5.	8.
3.OLD TYPE	6.	9.NONE
# Rooms	**0**	
# Bedrooms	**0**	
# Full Baths	**1**	
# Half Baths	**0**	
# Addn Fixtures	**0**	
# Fireplaces	**1**	

TRIO

Layout	**1 TYPICAL**	
1.TYPICAL	4.	7.
2.INADEQ	5.	8.
3.	6.	9.
Attic	**9 NONE**	
1.1/4 FIN	4.FULL FIN	7.
2.1/2 FIN	5.FL/STAIR	8.
3.3/4 FIN	6.	9.NONE
Insulation	**4 MINIMAL**	
1.FULL	4.MINIMAL	7.
2.HEAVY	5.	8.
3.CAPPED	6.	9.NONE
Unfinished %	**0%**	
Grade & Factor	**2 D 100%**	
1.E GRADE	4.B GRADE	7.AAA GRAD
2.D GRADE	5.A GRADE	8.M&S PRIC
3.C GRADE	6.AA GRADE	9.SAME
SQFT (Footprint)	**877**	
Condition	**5 ABOVE AVERAGE**	
1.POOR	4.AVG	7.V G
2.FAIR	5.AVG+	8.EXC
3.AVG-	6.GOOD	9.SAME
Phys. % Good	**0%**	
Funct. % Good	**100%**	
Functional Code	**9 NONE**	
1.INCOMP	4.PL/HT	7.
2.OVERBLT	5.DAMAGE/D	8.
3.STYLE	6.	9.NONE
Econ. % Good	**100%**	
Economic Code	**NONE**	
0.None	3.NO POWER	7.
1.LOCATION	4.DAMAGE/D	8.
2.ENCROACH	9.NONE	9.
Entrance Code	**5 ESTIMATED**	
1.INTERIOR	4.VACANT	7.
2.REFUSAL	5.ESTIMATE	8.
3.INFORMED	6.	9.
Information Code	**5 ESTIMATE**	
1.OWNER	4.AGENT	7.
2.RELATIVE	5.ESTIMATE	8.
3.TENANT	6.OTHER	9.



Date Inspected

Additions, Outbuildings & Improvements

Type	Year	Units	Grade	Cond	Phys.	Funct.	Sound Value
24 FRAME SHED	0				%	%	1,000
68 DECK	0	274	2 100	5	0 %	100 %	
21 OPEN FRAME	2007	82	4 100	4	0 %	100 %	
24 FRAME SHED	0				%	%	1,000
					%	%	
					%	%	
					%	%	
					%	%	
					%	%	
					%	%	

1.ONE STORY FRAM
2.TWO STORY FRAM
3.THREE STORY FR
4.1 & 1/2 STORY
5.1 & 3/4 STORY
6.2 & 1/2 STORY
21.OPEN FRAME POR
22.ENCL PCH/1SFR(
23.FRAME GARAGE
24.FRAME SHED
25.FRAME BAY WIND
26.1SFR OVERHANG
27.UNFIN BASEMENT
28.UNF ATTIC/LOFT
29.FINISHED ATTIC

KNOX, LESLIE L
KNOX, CAROL J
PO BOX 1149
BLUE HILL ME 04614

B7054P903

Previous Owner
BENSON, DANIEL W
BENSON, MARGARET JULIE
PO BOX 11
BLUE HILL ME 04614
Sale Date: 9/14/2020

Inspection Witnessed By:

X Date

No./Date	Description	Date Insp.

Notes:

Blue Hill

Property Data

Neighborhood	**1 NEIGHBORHOOD 1.**
Tree Growth Year	**0**
X Coordinate	**0**
Y Coordinate	**0**
Zone/Land Use	**48 SHORELAND**
Secondary Zone	
Topography	**2 ROLLING**

1.LEVEL	4.BELOW ST	7.ROUGH
2.ROLLING	5.LOW	8.
3.ABOVE ST	6.SWAMPY	9.

Utilities	**4 DRILLED WELL 7 SEPTIC**

1.SUMMER	4.DR WELL	7.SEPTIC
2.WATER	5.DUG WELL	8.SPRING
3.SEWER	6.LAKE WTR	9.NONE

Street	**3 GRAVEL**

1.PAVED	4.PROPOSED	7.
2.SEMI IMP	5.	8.
3.GRAVEL	6.	9.NONE

	0
SPRINGWORK YEAR	**0**

Sale Data

Sale Date	**9/14/2020**
Price	**1,225,000**
Sale Type	**2 LAND &**

1.LAND	4.MOBILE	7.
2.L & B	5.OTHER	8.
3.BUILDING	6.	9.

Financing	**7 UNKNOWN.....**

1.CONVENT	4.SELLER	7.UNKNOWN
2.FHA/VA	5.PRIVATE	8.
3.ASSUMED	6.CASH	9.UNKNOWN

Validity	**1 ARMS LENGTH**

1.VALID	4.SPLIT	7.RENOVATE
2.RELATED	5.PARTIAL	8.OTHER
3.DISTRESS	6.EXEMPT	9.

Verified	**5 PUBLIC RECORD**

1.BUYER	4.AGENT	7.FAMILY
2.SELLER	5.PUB REC	8.OTHER
3.LENDER	6.MLS	9.CONFID

Assessment Record

Year	Land	Buildings	Exempt	Total
2010	0	654,900	0	654,900
2011	0	671,900	0	671,900
2012	0	671,900	0	671,900
2013	0	571,100	0	571,100
2014	0	571,100	0	571,100
2015	0	571,100	0	571,100
2016	0	590,600	0	590,600
2017	0	590,600	0	590,600
2018	0	590,600	0	590,600
2019	0	590,600	0	590,600
2020	0	590,600	0	590,600
2021	0	590,600	0	590,600
2022	0	590,600	0	590,600

Land Data

Front Foot	Type	Effective Frontage	Effective Depth	Influence Factor	Influence Code
11.REGULAR LOT				%	
12.SECONDARY				%	
13.EXCESS FRONTAG				%	
14.REAR LAND				%	
15.MISCELLANEOUS				%	
				%	
				%	
Square Foot		**Square Feet**			
16.REGULAR LOT				%	
17.SECONDARY LOT				%	
18.EXCESS LAND				%	
19.CONDOMINIUM				%	
20.MISCELLANEOUS				%	
				%	
				%	
Fract. Acre		**Acreage/Sites**			
21.HOUSELOT(FRCT)				%	
22.BASELOT(FRCT)				%	
23.REAR(FRCT)				%	
Acres				%	
24.HOUSELOT				%	
25.BASELOT				%	
26.FRONTAGE 1				%	
27.FRONTAGE 2				%	
28.REAR LAND 1					
29.REAR LAND 2					

Total Acreage 0.00

Influence Codes

1.USE
2.R/W
3.TOPOGRAPHY
4.SIZE
5.ACCESS
6.RESTRICTIONS
7.SHAPE
8.SEMI-IMPROVED
9.FRACTIONAL
Acres
30.REAR LAND 3
31.REAR LAND 4
32.PASTURE
33.CROP
34.HORTICUL I
35.HORTUCUL II
36.ORCHARD
37.SOFTWOOD
38.MIXED WOOD
39.HARDWOOD
40.WASTE
41.GRAVEL PIT
42.MOBILE HOME SI
43.CONDO SITE
44.LOT IMPROVEMEN
45.M H HOOK-UP
46.HOLE/SITE

Blue Hill

Map Lot 002-034 | Account 91 | Location 31A FLORIAN BENSON WAY | Card 2 Of 2 | 9/13/2022

Building Style	**1 CONVENTIONAL**	
1.CONV.	5.COLONIAL	9.CONDO
2.RANCH	6.SPLIT	10.
3.R RANCH	7.CONTEMP	11.
4.CAPE	8.COTTAGE	12.
Dwelling Units	**1**	
Other Units	**0**	
Stories	**4 ONE & 1/2 STORY**	
1.1	4.1.5	7.3.5
2.2	5.1.75	8.4
3.3	6.2.5	9.
Exterior Walls	**5 SHINGLE**	
1.WOOD	5.SHINGLE	9.OTHER
2.VIN/AL	6.BR/STN	10.
3.COMPOS.	7.SINGLE	11.
4.ASBESTOS	8.CONCRETE	12.
Roof Surface	**1 ASPHALT SHINGLES**	
1.ASPHALT	4.COMPOSIT	7.ROLL
2.SLATE	5.WOOD	8.
3.METAL	6.OTHER	9.
SF Masonry Trim	**0**	
	0	
	0	
Year Built	**2009**	
Year Remodeled	**0**	
Foundation	**1 CONCRETE**	
1.CONCRETE	4.WOOD	7.
2.C BLOCK	5.SLAB	8.
3.BR/STONE	6.PIERS	9.
Basement	**4 FULL BASEMENT**	
1.1/4 BMT	4.FULL BMT	7.
2.1/2 BMT	5.NONE	8.
3.3/4 BMT	6.	9.NONE
Bsmt Gar # Cars	**0**	
Wet Basement	**1 DRY BASEMENT**	
1.DRY	4.DIRT FLR	7.
2.DAMP	5.	8.
3.WET	6.	9.

SF Bsmt Living	**1000**	
Fin Bsmt Grade	**9 100**	
	0	
Heat Type	**100% 4 RADIANT**	
1.HWBB	5.FWA	9.NO HEAT
2.HWCI	6.GRAVWA	10.
3.H PUMP	7.ELECTRIC	11.
4.RADIANT	8.FL/WALL	12.
Cool Type	**0% 9 NONE**	
1.REFRIG	4.W&C AIR	7.
2.EVAPOR	5.	8.
3.H PUMP	6.	9.NONE
Kitchen Style	**2 TYPICAL**	
1.MODERN	4.OBSOLETE	7.
2.TYPICAL	5.	8.
3.OLD TYPE	6.	9.NONE
Bath(s) Style	**2 TYPICAL BATH(S)**	
1.MODERN	4.OBSOLETE	7.
2.TYPICAL	5.	8.
3.OLD TYPE	6.	9.NONE
# Rooms	**0**	
# Bedrooms	**3**	
# Full Baths	**3**	
# Half Baths	**0**	
# Addn Fixtures	**3**	
# Fireplaces	**3**	

TRIO

Layout	**1 TYPICAL**	
1.TYPICAL	4.	7.
2.INADEQ	5.	8.
3.	6.	9.
Attic	**9 NONE**	
1.1/4 FIN	4.FULL FIN	7.
2.1/2 FIN	5.FL/STAIR	8.
3.3/4 FIN	6.	9.NONE
Insulation	**1 FULL**	
1.FULL	4.MINIMAL	7.
2.HEAVY	5.	8.
3.CAPPED	6.	9.NONE
Unfinished %	**0%**	
Grade & Factor	**5 A 120%**	
1.E GRADE	4.B GRADE	7.AAA GRAD
2.D GRADE	5.A GRADE	8.M&S PRIC
3.C GRADE	6.AA GRADE	9.SAME
SQFT (Footprint)	**2300**	
Condition	**4 AVERAGE**	
1.POOR	4.AVG	7.V G
2.FAIR	5.AVG+	8.EXC
3.AVG-	6.GOOD	9.SAME
Phys. % Good	**0%**	
Funct. % Good	**100%**	
Functional Code	**9 NONE**	
1.INCOMP	4.PL/HT	7.
2.OVERBLT	5.DAMAGE/D	8.
3.STYLE	6.	9.NONE
Econ. % Good	**100%**	
Economic Code	**NONE**	
0.None	3.NO POWER	7.
1.LOCATION	4.DAMAGE/D	8.
2.ENCROACH	9.NONE	9.
Entrance Code	**0**	
1.INTERIOR	4.VACANT	7.
2.REFUSAL	5.ESTIMATE	8.
3.INFORMED	6.	9.
Information Code	**0**	
1.OWNER	4.AGENT	7.
2.RELATIVE	5.ESTIMATE	8.
3.TENANT	6.OTHER	9.

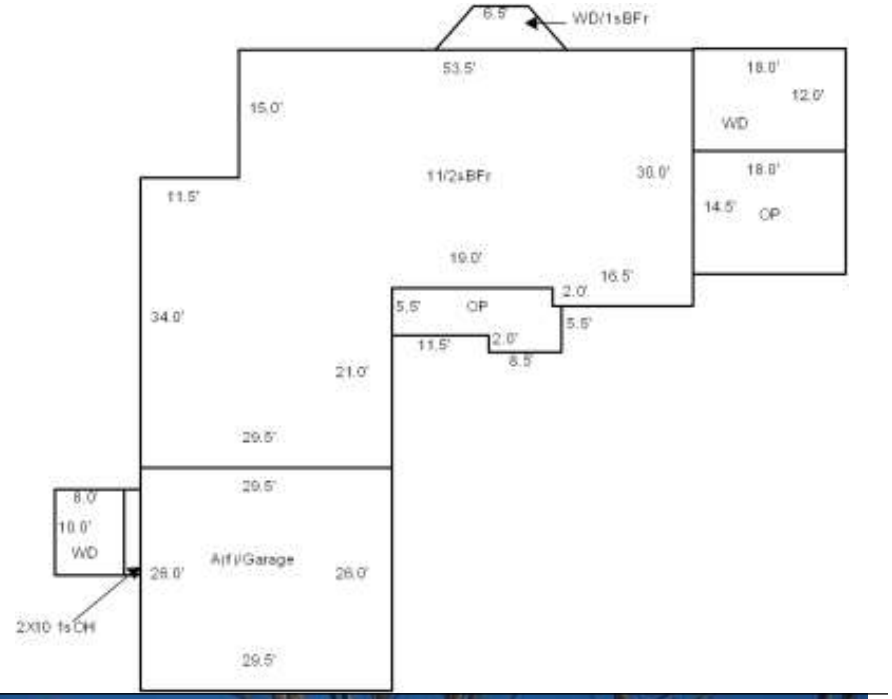

Date Inspected

Additions, Outbuildings & Improvements

Type	Year	Units	Grade	Cond	Phys.	Funct.	Sound Value
29 FINISHED ATTIC	0	767	0 0	0	0 %	0 %	
23 FRAME GARAGE	0	767	0 0	0	0 %	0 %	
26 1SFR OVERHANG	0	20	0 0	0	0 %	0 %	
68 DECK	0	80	0 0	0	0 %	0 %	
21 OPEN FRAME	0	261	0 0	0	0 %	0 %	
21 OPEN FRAME	0	125	0 0	0	0 %	0 %	
68 DECK	0	55	0 0	0	0 %	0 %	
7 ONE STY BSMT FR	0	55	0 0	0	0 %	0 %	
68 DECK	0	216	0 0	0	0 %	0 %	
					%	%	

1.ONE STORY FRAM
2.TWO STORY FRAM
3.THREE STORY FR
4.1 & 1/2 STORY
5.1 & 3/4 STORY
6.2 & 1/2 STORY
21.OPEN FRAME POR
22.ENCL PCH/1SFR(
23.FRAME GARAGE
24.FRAME SHED
25.FRAME BAY WIND
26.1SFR OVERHANG
27.UNFIN BASEMENT
28.UNF ATTIC/LOFT
29.FINISHED ATTIC

Map Lot 002-035 | Account 670 | Location 14 FLORIAN BENSON WAY | Card 1 Of 1 | 9/13/2022

FLORIAN, DANA
FLORIAN, DARCI
51 COVE ROAD
BRISTOL COVE ROAD CT 06010-9401

B7115P296 B7197P744

Previous Owner
FLORIAN, STELLA B. ET ALS
123 MT. EDGE DR.

SOUTHINGTON CT 06489
Sale Date: 4/23/2021

Inspection Witnessed By:

X Date

No./Date	Description	Date Insp.

Notes:

'22 @ OWNERS REQUEST & PER DEED COMB LOT 32-A W/ THIS LOT. PER SUREVY ALL COMB IS 205' WTR FRNT & 3.30 ACRES
8/10/20 SITE VISIT w/DANA, ADJ YR. BUILT, C. BLOCK FOUNDATION, NO INSUL., REMOVE FLOAT, MR. SAYS THEY HAVE NEVER HAD A FLOAT, POSSIBLY STRAY ONE WASHED UP ON SHORE AT TIME OF REVIEW
1/4/12-REV-VACANT ADJ ROOF, FNDATION, ADD FLOAT,

Blue Hill

Property Data

Neighborhood **1 NEIGHBORHOOD 1.**

Tree Growth Year **0**

X Coordinate **0**

Y Coordinate **0**

Zone/Land Use **48 SHORELAND**

Secondary Zone

Topography **2 ROLLING**

1.LEVEL 4.BELOW ST 7.ROUGH
2.ROLLING 5.LOW 8.
3.ABOVE ST 6.SWAMPY 9.

Utilities **5 DUG WELL** **7 SEPTIC**

1.SUMMER 4.DR WELL 7.SEPTIC
2.WATER 5.DUG WELL 8.SPRING
3.SEWER 6.LAKE WTR 9.NONE

Street **3 GRAVEL**

1.PAVED 4.PROPOSED 7.
2.SEMI IMP 5. 8.
3.GRAVEL 6. 9.NONE

0

SPRINGWORK YEAR **0**

Sale Data

Sale Date **4/23/2021**

Price

Sale Type **2 LAND &**

1.LAND 4.MOBILE 7.
2.L & B 5.OTHER 8.
3.BUILDING 6. 9.

Financing **7 UNKNOWN.....**

1.CONVENT 4.SELLER 7.UNKNOWN
2.FHA/VA 5.PRIVATE 8.
3.ASSUMED 6.CASH 9.UNKNOWN

Validity **2 RELATED PARTIES**

1.VALID 4.SPLIT 7.RENOVATE
2.RELATED 5.PARTIAL 8.OTHER
3.DISTRESS 6.EXEMPT 9.

Verified **5 PUBLIC RECORD**

1.BUYER 4.AGENT 7.FAMILY
2.SELLER 5.PUB REC 8.OTHER
3.LENDER 6.MLS 9.CONFID

Assessment Record

Year	Land	Buildings	Exempt	Total
2009	639,000	83,700	0	722,700
2010	639,000	83,700	0	722,700
2011	639,000	83,700	0	722,700
2012	639,000	86,400	0	725,400
2013	543,100	73,400	0	616,500
2014	543,100	73,400	0	616,500
2015	543,100	73,400	0	616,500
2016	543,100	73,400	0	616,500
2017	543,100	73,400	0	616,500
2018	543,100	73,400	0	616,500
2019	543,100	73,400	0	616,500
2020	543,100	73,400	0	616,500
2021	543,100	64,100	0	607,200
2022	551,600	64,100	0	615,700

Land Data

Front Foot	Type	Effective Frontage	Effective Depth	Influence Factor	Influence Code
11.REGULAR LOT				%	
12.SECONDARY				%	
13.EXCESS FRONTAG				%	
14.REAR LAND				%	
15.MISCELLANEOUS				%	
				%	
				%	
Square Foot		**Square Feet**			
16.REGULAR LOT				%	
17.SECONDARY LOT				%	
18.EXCESS LAND				%	
19.CONDOMINIUM				%	
20.MISCELLANEOUS				%	
				%	
				%	
Fract. Acre		**Acreage/Sites**			
21.HOUSELOT(FRCT)	24	1.00		100 %	0
22.BASELOT(FRCT)	26	0.03		100 %	0
23.REAR(FRCT)	28	2.27		100 %	0
Acres	44	1.00		85 %	8
24.HOUSELOT				%	
25.BASELOT				%	
26.FRONTAGE 1				%	
27.FRONTAGE 2					
28.REAR LAND 1					
29.REAR LAND 2					

Total Acreage 3.30

Influence Codes

1.USE
2.R/W
3.TOPOGRAPHY
4.SIZE
5.ACCESS
6.RESTRICTIONS
7.SHAPE
8.SEMI-IMPROVED
9.FRACTIONAL
Acres
30.REAR LAND 3
31.REAR LAND 4
32.PASTURE
33.CROP
34.HORTICUL I
35.HORTUCUL II
36.ORCHARD
37.SOFTWOOD
38.MIXED WOOD
39.HARDWOOD
40.WASTE
41.GRAVEL PIT
42.MOBILE HOME SI
43.CONDO SITE
44.LOT IMPROVEMEN
45.M H HOOK-UP
46.HOLE/SITE

Blue Hill

Map Lot 002-035 | Account 670 | Location 14 FLORIAN BENSON WAY | Card 1 Of 1 | 9/13/2022

Building Style	**2 RANCH**	
1.CONV.	5.COLONIAL	9.CONDO
2.RANCH	6.SPLIT	10.
3.R RANCH	7.CONTEMP	11.
4.CAPE	8.COTTAGE	12.
Dwelling Units	**1**	
Other Units	**0**	
Stories	**1 ONE STORY**	
1.1	4.1.5	7.3.5
2.2	5.1.75	8.4
3.3	6.2.5	9.
Exterior Walls	**1 WOOD SIDING**	
1.WOOD	5.SHINGLE	9.OTHER
2.VIN/AL	6.BR/STN	10.
3.COMPOS.	7.SINGLE	11.
4.ASBESTOS	8.CONCRETE	12.
Roof Surface	**3 METAL**	
1.ASPHALT	4.COMPOSIT	7.ROLL
2.SLATE	5.WOOD	8.
3.METAL	6.OTHER	9.
SF Masonry Trim	**0**	
	0	
	0	
Year Built	**1965**	
Year Remodeled	**0**	
Foundation	**2 CONCRETE BLOCK**	
1.CONCRETE	4.WOOD	7.
2.C BLOCK	5.SLAB	8.
3.BR/STONE	6.PIERS	9.
Basement	**4 FULL BASEMENT**	
1.1/4 BMT	4.FULL BMT	7.
2.1/2 BMT	5.NONE	8.
3.3/4 BMT	6.	9.NONE
Bsmt Gar # Cars	**0**	
Wet Basement	**2 DAMP BASEMENT**	
1.DRY	4.DIRT FLR	7.
2.DAMP	5.	8.
3.WET	6.	9.

SF Bsmt Living	**576**	
Fin Bsmt Grade	**1 100**	
	0	
Heat Type	**0%**	**9 NOT HEATED**
1.HWBB	5.FWA	9.NO HEAT
2.HWCI	6.GRAVWA	10.
3.H PUMP	7.ELECTRIC	11.
4.RADIANT	8.FL/WALL	12.
Cool Type	**0%**	**9 NONE**
1.REFRIG	4.W&C AIR	7.
2.EVAPOR	5.	8.
3.H PUMP	6.	9.NONE
Kitchen Style	**2 TYPICAL**	
1.MODERN	4.OBSOLETE	7.
2.TYPICAL	5.	8.
3.OLD TYPE	6.	9.NONE
Bath(s) Style	**2 TYPICAL BATH(S)**	
1.MODERN	4.OBSOLETE	7.
2.TYPICAL	5.	8.
3.OLD TYPE	6.	9.NONE
# Rooms	**0**	
# Bedrooms	**4**	
# Full Baths	**1**	
# Half Baths	**0**	
# Addn Fixtures	**0**	
# Fireplaces	**0**	

TRIO

Layout	**1 TYPICAL**	
1.TYPICAL	4.	7.
2.INADEQ	5.	8.
3.	6.	9.
Attic	**9 NONE**	
1.1/4 FIN	4.FULL FIN	7.
2.1/2 FIN	5.FL/STAIR	8.
3.3/4 FIN	6.	9.NONE
Insulation	**9 NONE**	
1.FULL	4.MINIMAL	7.
2.HEAVY	5.	8.
3.CAPPED	6.	9.NONE
Unfinished %	**0%**	
Grade & Factor	**2 D 110%**	
1.E GRADE	4.B GRADE	7.AAA GRAD
2.D GRADE	5.A GRADE	8.M&S PRIC
3.C GRADE	6.AA GRADE	9.SAME
SQFT (Footprint)	**768**	
Condition	**4 AVERAGE**	
1.POOR	4.AVG	7.V G
2.FAIR	5.AVG+	8.EXC
3.AVG-	6.GOOD	9.SAME
Phys. % Good	**0%**	
Funct. % Good	**100%**	
Functional Code	**9 NONE**	
1.INCOMP	4.PL/HT	7.
2.OVERBLT	5.DAMAGE/D	8.
3.STYLE	6.	9.NONE
Econ. % Good	**100%**	
Economic Code	**NONE**	
0.None	3.NO POWER	7.
1.LOCATION	4.DAMAGE/D	8.
2.ENCROACH	9.NONE	9.
Entrance Code	**1 INTERIOR INSPECT**	
1.INTERIOR	4.VACANT	7.
2.REFUSAL	5.ESTIMATE	8.
3.INFORMED	6.	9.
Information Code	**1 OWNER**	
1.OWNER	4.AGENT	7.
2.RELATIVE	5.ESTIMATE	8.
3.TENANT	6.OTHER	9.



Date Inspected 8/10/2020

Additions, Outbuildings & Improvements

Type	Year	Units	Grade	Cond	Phys.	Funct.	Sound Value
68 DECK	0	479	0 0	0	0 %	0 %	
57 GARAGE (DET)	1975	768	2 100	4	0 %	100 %	
					%	%	
					%	%	
					%	%	
					%	%	
					%	%	
					%	%	
					%	%	
					%	%	

1.ONE STORY FRAM
2.TWO STORY FRAM
3.THREE STORY FR
4.1 & 1/2 STORY
5.1 & 3/4 STORY
6.2 & 1/2 STORY
21.OPEN FRAME POR
22.ENCL PCH/1SFR(
23.FRAME GARAGE
24.FRAME SHED
25.FRAME BAY WIND
26.1SFR OVERHANG
27.UNFIN BASEMENT
28.UNF ATTIC/LOFT
29.FINISHED ATTIC

CARR-SMITH, PETER MICHAEL
1 M GEORGE ST
1023 NEW ZEALAND

B6175P256

Previous Owner
BARBER,PROPERTIES,LTD PTNS
C/O CYNTHIA BARBER
3304 EVESSHAM CT
WILLIAMSBURG VA 23185 2459
Sale Date: 1/18/2014

Inspection Witnessed By:

X Date

No./Date	Description	Date Insp.

Notes:

'14 REMOVE 2ND HSE LOT VALUE. ADJ LIST & GRADE OF CARD #1
1/4/12-REV-VAC- CARD1-ADD SV CANOPY, CARD 2 WDS REPLACED SO ADD YEAR, ADJ GRADE AND CONDITION OF WD, ADD 1sFr

Blue Hill

Property Data

Neighborhood	**1 NEIGHBORHOOD 1.**
Tree Growth Year	**0**
X Coordinate	**0**
Y Coordinate	**0**
Zone/Land Use	**48 SHORELAND**
Secondary Zone	**11 & RESIDENTIAL**
Topography	**2 ROLLING**

1.LEVEL 4.BELOW ST 7.ROUGH
2.ROLLING 5.LOW 8.
3.ABOVE ST 6.SWAMPY 9.

Utilities **4 DRILLED WELL 7 SEPTIC**

1.SUMMER 4.DR WELL 7.SEPTIC
2.WATER 5.DUG WELL 8.SPRING
3.SEWER 6.LAKE WTR 9.NONE

Street **1 PAVED**

1.PAVED 4.PROPOSED 7.
2.SEMI IMP 5. 8.
3.GRAVEL 6. 9.NONE

0

SPRINGWORK YEAR **0**

Sale Data

Sale Date	**1/18/2014**
Price	**400,000**
Sale Type	**2 LAND &**

1.LAND 4.MOBILE 7.
2.L & B 5.OTHER 8.
3.BUILDING 6. 9.

Financing **7 UNKNOWN.....**

1.CONVENT 4.SELLER 7.UNKNOWN
2.FHA/VA 5.PRIVATE 8.
3.ASSUMED 6.CASH 9.UNKNOWN

Validity **8 OTHER NON VALID**

1.VALID 4.SPLIT 7.RENOVATE
2.RELATED 5.PARTIAL 8.OTHER
3.DISTRESS 6.EXEMPT 9.

Verified **5 PUBLIC RECORD**

1.BUYER 4.AGENT 7.FAMILY
2.SELLER 5.PUB REC 8.OTHER
3.LENDER 6.MLS 9.CONFID

Assessment Record

Year	Land	Buildings	Exempt	Total
2009	666,900	184,600	0	851,500
2010	666,900	184,600	0	851,500
2011	666,900	184,600	0	851,500
2012	666,900	185,000	0	851,900
2013	566,900	157,500	0	724,400
2014	530,200	133,900	0	664,100
2015	530,200	133,900	0	664,100
2016	530,200	133,900	0	664,100
2017	530,200	133,900	0	664,100
2018	530,200	133,900	0	664,100
2019	530,200	133,900	0	664,100
2020	530,200	133,900	0	664,100
2021	530,200	133,900	0	664,100
2022	530,200	133,900	0	664,100

Land Data

Front Foot	Type	Effective Frontage	Effective Depth	Influence Factor	Influence Code
11.REGULAR LOT				%	
12.SECONDARY				%	
13.EXCESS FRONTAG				%	
14.REAR LAND				%	
15.MISCELLANEOUS				%	
				%	
				%	
Square Foot		**Square Feet**			
16.REGULAR LOT				%	
17.SECONDARY LOT				%	
18.EXCESS LAND				%	
19.CONDOMINIUM				%	
20.MISCELLANEOUS				%	
				%	
				%	
Fract. Acre		**Acreage/Sites**			
21.HOUSELOT(FRCT)	21	0.90		100 %	0
22.BASELOT(FRCT)	28	2.60		100 %	0
23.REAR(FRCT)	44	2.00		95 %	8
Acres				%	
24.HOUSELOT				%	
25.BASELOT				%	
26.FRONTAGE 1				%	
27.FRONTAGE 2				%	
28.REAR LAND 1					
29.REAR LAND 2					

Total Acreage 3.50

Influence Codes

1.USE
2.R/W
3.TOPOGRAPHY
4.SIZE
5.ACCESS
6.RESTRICTIONS
7.SHAPE
8.SEMI-IMPROVED
9.FRACTIONAL
Acres
30.REAR LAND 3
31.REAR LAND 4
32.PASTURE
33.CROP
34.HORTICUL I
35.HORTUCUL II
36.ORCHARD
37.SOFTWOOD
38.MIXED WOOD
39.HARDWOOD
40.WASTE
41.GRAVEL PIT
42.MOBILE HOME SI
43.CONDO SITE
44.LOT IMPROVEMEN
45.M H HOOK-UP
46.HOLE/SITE

Blue Hill

Map Lot 002-036 | Account 135 | Location 3 BARBER LN | Card 1 Of 2 | 9/13/2022

Building Style	**4 CAPE**	
1.CONV.	5.COLONIAL	9.CONDO
2.RANCH	6.SPLIT	10.
3.R RANCH	7.CONTEMP	11.
4.CAPE	8.COTTAGE	12.
Dwelling Units	**1**	
Other Units	**0**	
Stories	**5 ONE & 3/4 STORY**	
1.1	4.1.5	7.3.5
2.2	5.1.75	8.4
3.3	6.2.5	9.
Exterior Walls	**2 VINYL/ALUMINUM**	
1.WOOD	5.SHINGLE	9.OTHER
2.VIN/AL	6.BR/STN	10.
3.COMPOS.	7.SINGLE	11.
4.ASBESTOS	8.CONCRETE	12.
Roof Surface	**1 ASPHALT SHINGLES**	
1.ASPHALT	4.COMPOSIT	7.ROLL
2.SLATE	5.WOOD	8.
3.METAL	6.OTHER	9.
SF Masonry Trim	**0**	
	0	
	0	
Year Built	**1**	
Year Remodeled	**0**	
Foundation	**1 CONCRETE**	
1.CONCRETE	4.WOOD	7.
2.C BLOCK	5.SLAB	8.
3.BR/STONE	6.PIERS	9.
Basement	**4 FULL BASEMENT**	
1.1/4 BMT	4.FULL BMT	7.
2.1/2 BMT	5.NONE	8.
3.3/4 BMT	6.	9.NONE
Bsmt Gar # Cars	**0**	
Wet Basement	**1 DRY BASEMENT**	
1.DRY	4.DIRT FLR	7.
2.DAMP	5.	8.
3.WET	6.	9.

SF Bsmt Living	**0**	
Fin Bsmt Grade	**0 0**	
	0	
Heat Type	**100%**	**1 HOT WATER BB**
1.HWBB	5.FWA	9.NO HEAT
2.HWCI	6.GRAVWA	10.
3.H PUMP	7.ELECTRIC	11.
4.RADIANT	8.FL/WALL	12.
Cool Type	**0%**	**9 NONE**
1.REFRIG	4.W&C AIR	7.
2.EVAPOR	5.	8.
3.H PUMP	6.	9.NONE
Kitchen Style	**2 TYPICAL**	
1.MODERN	4.OBSOLETE	7.
2.TYPICAL	5.	8.
3.OLD TYPE	6.	9.NONE
Bath(s) Style	**2 TYPICAL BATH(S)**	
1.MODERN	4.OBSOLETE	7.
2.TYPICAL	5.	8.
3.OLD TYPE	6.	9.NONE
# Rooms	**0**	
# Bedrooms	**0**	
# Full Baths	**2**	
# Half Baths	**0**	
# Addn Fixtures	**0**	
# Fireplaces	**0**	

TRIO

Layout	**1 TYPICAL**	
1.TYPICAL	4.	7.
2.INADEQ	5.	8.
3.	6.	9.
Attic	**9 NONE**	
1.1/4 FIN	4.FULL FIN	7.
2.1/2 FIN	5.FL/STAIR	8.
3.3/4 FIN	6.	9.NONE
Insulation	**1 FULL**	
1.FULL	4.MINIMAL	7.
2.HEAVY	5.	8.
3.CAPPED	6.	9.NONE
Unfinished %	**0%**	
Grade & Factor	**3 C 100%**	
1.E GRADE	4.B GRADE	7.AAA GRAD
2.D GRADE	5.A GRADE	8.M&S PRIC
3.C GRADE	6.AA GRADE	9.SAME
SQFT (Footprint)	**744**	
Condition	**5 ABOVE AVERAGE**	
1.POOR	4.AVG	7.V G
2.FAIR	5.AVG+	8.EXC
3.AVG-	6.GOOD	9.SAME
Phys. % Good	**0%**	
Funct. % Good	**100%**	
Functional Code	**9 NONE**	
1.INCOMP	4.PL/HT	7.
2.OVERBLT	5.DAMAGE/D	8.
3.STYLE	6.	9.NONE
Econ. % Good	**100%**	
Economic Code	**NONE**	
0.None	3.NO POWER	7.
1.LOCATION	4.DAMAGE/D	8.
2.ENCROACH	9.NONE	9.
Entrance Code	**1 INTERIOR INSPECT**	
1.INTERIOR	4.VACANT	7.
2.REFUSAL	5.ESTIMATE	8.
3.INFORMED	6.	9.
Information Code	**1 OWNER**	
1.OWNER	4.AGENT	7.
2.RELATIVE	5.ESTIMATE	8.
3.TENANT	6.OTHER	9.

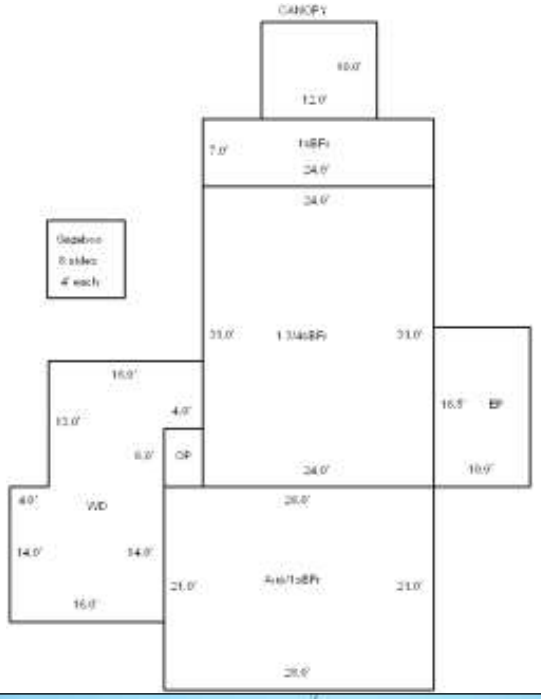

Date Inspected

Additions, Outbuildings & Improvements

Type	Year	Units	Grade	Cond	Phys.	Funct.	Sound Value
28 UNF ATTIC/LOFT	0	588	0 0	0	0 %	0 %	
7 ONE STY BSMT FR	0	588	0 0	0	0 %	0 %	
68 DECK	0	432	0 0	0	0 %	0 %	
21 OPEN FRAME	0	24	0 0	0	0 %	0 %	
22 ENCL	0	165	0 0	0	0 %	0 %	
7 ONE STY BSMT FR	0	168	0 0	0	0 %	0 %	
21 OPEN FRAME	2006				%	%	1,200
61	0				%	%	400
					%	%	
					%	%	

1.ONE STORY FRAM
2.TWO STORY FRAM
3.THREE STORY FR
4.1 & 1/2 STORY
5.1 & 3/4 STORY
6.2 & 1/2 STORY
21.OPEN FRAME POR
22.ENCL PCH/1SFR(
23.FRAME GARAGE
24.FRAME SHED
25.FRAME BAY WIND
26.1SFR OVERHANG
27.UNFIN BASEMENT
28.UNF ATTIC/LOFT
29.FINISHED ATTIC

CARR-SMITH, PETER MICHAEL
1 M GEORGE ST
1023 NEW ZEALAND

B6175P256

Previous Owner
BARBER,PROPERTIES,LTD PTNS
C/O CYNTHIA BARBER
3304 EVESSHAM CT
WILLIAMSBURG VA 23185 2459
Sale Date: 1/18/2014

Inspection Witnessed By:

X Date

No./Date	Description	Date Insp.

Notes:

Blue Hill

Property Data

Neighborhood	**1 NEIGHBORHOOD 1.**
Tree Growth Year	**0**
X Coordinate	**0**
Y Coordinate	**0**
Zone/Land Use	**48 SHORELAND**
Secondary Zone	**11 & RESIDENTIAL**

Topography

1.LEVEL	4.BELOW ST	7.ROUGH
2.ROLLING	5.LOW	8.
3.ABOVE ST	6.SWAMPY	9.

Utilities

1.SUMMER	4.DR WELL	7.SEPTIC
2.WATER	5.DUG WELL	8.SPRING
3.SEWER	6.LAKE WTR	9.NONE

Street

1.PAVED	4.PROPOSED	7.
2.SEMI IMP	5.	8.
3.GRAVEL	6.	9.NONE

0

SPRINGWORK YEAR **0**

Sale Data

Sale Date	**1/18/2014**
Price	**400,000**
Sale Type	**2 LAND &**

1.LAND	4.MOBILE	7.
2.L & B	5.OTHER	8.
3.BUILDING	6.	9.

Financing **7 UNKNOWN.....**

1.CONVENT	4.SELLER	7.UNKNOWN
2.FHA/VA	5.PRIVATE	8.
3.ASSUMED	6.CASH	9.UNKNOWN

Validity **8 OTHER NON VALID**

1.VALID	4.SPLIT	7.RENOVATE
2.RELATED	5.PARTIAL	8.OTHER
3.DISTRESS	6.EXEMPT	9.

Verified **5 PUBLIC RECORD**

1.BUYER	4.AGENT	7.FAMILY
2.SELLER	5.PUB REC	8.OTHER
3.LENDER	6.MLS	9.CONFID

Assessment Record

Year	Land	Buildings	Exempt	Total
2009	0	60,100	0	60,100
2010	0	60,100	0	60,100
2011	0	60,100	0	60,100
2012	0	64,700	0	64,700
2013	0	55,200	0	55,200
2014	0	55,200	0	55,200
2015	0	55,200	0	55,200
2016	0	55,200	0	55,200
2017	0	55,200	0	55,200
2018	0	55,200	0	55,200
2019	0	55,200	0	55,200
2020	0	55,200	0	55,200
2021	0	55,200	0	55,200
2022	0	55,200	0	55,200

Land Data

Front Foot	Type	Effective Frontage	Effective Depth	Influence Factor	Influence Code
11.REGULAR LOT				%	
12.SECONDARY				%	
13.EXCESS FRONTAG				%	
14.REAR LAND				%	
15.MISCELLANEOUS				%	
				%	
				%	
Square Foot		**Square Feet**			
16.REGULAR LOT				%	
17.SECONDARY LOT				%	
18.EXCESS LAND				%	
19.CONDOMINIUM				%	
20.MISCELLANEOUS				%	
				%	
				%	
Fract. Acre		**Acreage/Sites**			
21.HOUSELOT(FRCT)				%	
22.BASELOT(FRCT)				%	
23.REAR(FRCT)				%	
Acres				%	
24.HOUSELOT				%	
25.BASELOT				%	
26.FRONTAGE 1				%	
27.FRONTAGE 2				%	
28.REAR LAND 1					
29.REAR LAND 2					

Total Acreage 0.00

Influence Codes

1.USE
2.R/W
3.TOPOGRAPHY
4.SIZE
5.ACCESS
6.RESTRICTIONS
7.SHAPE
8.SEMI-IMPROVED
9.FRACTIONAL
Acres
30.REAR LAND 3
31.REAR LAND 4
32.PASTURE
33.CROP
34.HORTICUL I
35.HORTUCUL II
36.ORCHARD
37.SOFTWOOD
38.MIXED WOOD
39.HARDWOOD
40.WASTE
41.GRAVEL PIT
42.MOBILE HOME SI
43.CONDO SITE
44.LOT IMPROVEMEN
45.M H HOOK-UP
46.HOLE/SITE

Blue Hill

Map Lot 002-036 | Account 135 | Location BLDG | Card 2 Of 2 | 9/13/2022

Building Style	**8 COTTAGE**	
1.CONV.	5.COLONIAL	9.CONDO
2.RANCH	6.SPLIT	10.
3.R RANCH	7.CONTEMP	11.
4.CAPE	8.COTTAGE	12.
Dwelling Units	**1**	
Other Units	**0**	
Stories	**1 ONE STORY**	
1.1	4.1.5	7.3.5
2.2	5.1.75	8.4
3.3	6.2.5	9.
Exterior Walls	**5 SHINGLE**	
1.WOOD	5.SHINGLE	9.OTHER
2.VIN/AL	6.BR/STN	10.
3.COMPOS.	7.SINGLE	11.
4.ASBESTOS	8.CONCRETE	12.
Roof Surface	**1 ASPHALT SHINGLES**	
1.ASPHALT	4.COMPOSIT	7.ROLL
2.SLATE	5.WOOD	8.
3.METAL	6.OTHER	9.
SF Masonry Trim	**0**	
	0	
	0	
Year Built	**1**	
Year Remodeled	**0**	
Foundation	**6 PIERS**	
1.CONCRETE	4.WOOD	7.
2.C BLOCK	5.SLAB	8.
3.BR/STONE	6.PIERS	9.
Basement	**9 NO BASEMENT**	
1.1/4 BMT	4.FULL BMT	7.
2.1/2 BMT	5.NONE	8.
3.3/4 BMT	6.	9.NONE
Bsmt Gar # Cars	**0**	
Wet Basement	**9 NO BASEMENT**	
1.DRY	4.DIRT FLR	7.
2.DAMP	5.	8.
3.WET	6.	9.

SF Bsmt Living	**0**	
Fin Bsmt Grade	**0 0**	
	0	
Heat Type	**0%**	**9 NOT HEATED**
1.HWBB	5.FWA	9.NO HEAT
2.HWCI	6.GRAVWA	10.
3.H PUMP	7.ELECTRIC	11.
4.RADIANT	8.FL/WALL	12.
Cool Type	**0%**	**9 NONE**
1.REFRIG	4.W&C AIR	7.
2.EVAPOR	5.	8.
3.H PUMP	6.	9.NONE
Kitchen Style	**2 TYPICAL**	
1.MODERN	4.OBSOLETE	7.
2.TYPICAL	5.	8.
3.OLD TYPE	6.	9.NONE
Bath(s) Style	**2 TYPICAL BATH(S)**	
1.MODERN	4.OBSOLETE	7.
2.TYPICAL	5.	8.
3.OLD TYPE	6.	9.NONE
# Rooms	**0**	
# Bedrooms	**0**	
# Full Baths	**1**	
# Half Baths	**0**	
# Addn Fixtures	**0**	
# Fireplaces	**0**	

TRIO

Layout	**1 TYPICAL**	
1.TYPICAL	4.	7.
2.INADEQ	5.	8.
3.	6.	9.
Attic	**9 NONE**	
1.1/4 FIN	4.FULL FIN	7.
2.1/2 FIN	5.FL/STAIR	8.
3.3/4 FIN	6.	9.NONE
Insulation	**9 NONE**	
1.FULL	4.MINIMAL	7.
2.HEAVY	5.	8.
3.CAPPED	6.	9.NONE
Unfinished %	**75%**	
Grade & Factor	**2 D 90%**	
1.E GRADE	4.B GRADE	7.AAA GRAD
2.D GRADE	5.A GRADE	8.M&S PRIC
3.C GRADE	6.AA GRADE	9.SAME
SQFT (Footprint)	**500**	
Condition	**5 ABOVE AVERAGE**	
1.POOR	4.AVG	7.V G
2.FAIR	5.AVG+	8.EXC
3.AVG-	6.GOOD	9.SAME
Phys. % Good	**0%**	
Funct. % Good	**200%**	
Functional Code	**9 NONE**	
1.INCOMP	4.PL/HT	7.
2.OVERBLT	5.DAMAGE/D	8.
3.STYLE	6.	9.NONE
Econ. % Good	**100%**	
Economic Code	**NONE**	
0.None	3.NO POWER	7.
1.LOCATION	4.DAMAGE/D	8.
2.ENCROACH	9.NONE	9.
Entrance Code	**0**	
1.INTERIOR	4.VACANT	7.
2.REFUSAL	5.ESTIMATE	8.
3.INFORMED	6.	9.
Information Code	**0**	
1.OWNER	4.AGENT	7.
2.RELATIVE	5.ESTIMATE	8.
3.TENANT	6.OTHER	9.

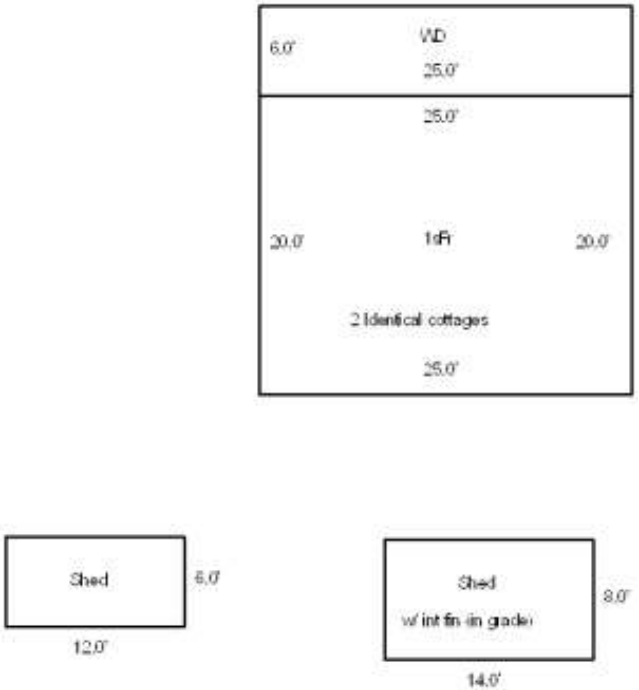

Date Inspected

Additions, Outbuildings & Improvements

Type	Year	Units	Grade	Cond	Phys.	Funct.	Sound Value
68 DECK	2011	150	3 100	4	0 %	200 %	
24 FRAME SHED	0				%	%	300
24 FRAME SHED	0				%	%	1,000
1 ONE STORY	2008	20	9 100	4	0 %	100 %	
					%	%	
					%	%	
					%	%	
					%	%	
					%	%	
					%	%	

1.ONE STORY FRAM
2.TWO STORY FRAM
3.THREE STORY FR
4.1 & 1/2 STORY
5.1 & 3/4 STORY
6.2 & 1/2 STORY
21.OPEN FRAME POR
22.ENCL PCH/1SFR(
23.FRAME GARAGE
24.FRAME SHED
25.FRAME BAY WIND
26.1SFR OVERHANG
27.UNFIN BASEMENT
28.UNF ATTIC/LOFT
29.FINISHED ATTIC

Map Lot 002-037 Account 1547 Location 356 FALLS BRIDGE RD Card 1 Of 1 9/13/2022

ROUSSEAU, BARBARA J. REVOCABLE TRUST (1/2 INT)
BEST, ELLEN S & GEOFFREY A ANTHONY (1/2 INT)
PO BOX 187
BLUE HILL ME 04614

B6119P11

Previous Owner
ROUSSEAU, BARBARA J. REVOCABLE TRUST
266 SAUNDERS AVE

SAN ANSELMO CA 94960
Sale Date: 9/27/2013

Inspection Witnessed By:

X Date

No./Date	Description	Date Insp.

Notes:

12/9/19 - REV, NAH. ADJ FDN, ADD BSMT.
1/22/16 REV NAH, ADJ TO DRILLED WELL, ADJ LI. ADJ BSMT TO AT LEAST CONC CRL OR 1/4BSMT

Blue Hill

Property Data

Neighborhood **5 NEIGHBORHOOD 5.**

Tree Growth Year **0**

X Coordinate **0**

Y Coordinate **0**

Zone/Land Use **11 RESIDENTIAL**

Secondary Zone

Topography **2 ROLLING**

1.LEVEL	4.BELOW ST	7.ROUGH
2.ROLLING	5.LOW	8.
3.ABOVE ST	6.SWAMPY	9.

Utilities **4 DRILLED WELL 7 SEPTIC**

1.SUMMER	4.DR WELL	7.SEPTIC
2.WATER	5.DUG WELL	8.SPRING
3.SEWER	6.LAKE WTR	9.NONE

Street **1 PAVED**

1.PAVED	4.PROPOSED	7.
2.SEMI IMP	5.	8.
3.GRAVEL	6.	9.NONE

0

SPRINGWORK YEAR **0**

Sale Data

Sale Date **9/27/2013**

Price

Sale Type **2 LAND &**

1.LAND	4.MOBILE	7.
2.L & B	5.OTHER	8.
3.BUILDING	6.	9.

Financing **7 UNKNOWN.....**

1.CONVENT	4.SELLER	7.UNKNOWN
2.FHA/VA	5.PRIVATE	8.
3.ASSUMED	6.CASH	9.UNKNOWN

Validity **2 RELATED PARTIES**

1.VALID	4.SPLIT	7.RENOVATE
2.RELATED	5.PARTIAL	8.OTHER
3.DISTRESS	6.EXEMPT	9.

Verified **5 PUBLIC RECORD**

1.BUYER	4.AGENT	7.FAMILY
2.SELLER	5.PUB REC	8.OTHER
3.LENDER	6.MLS	9.CONFID

Assessment Record

Year	Land	Buildings	Exempt	Total
2009	52,800	75,400	0	128,200
2010	52,800	75,400	0	128,200
2011	52,800	75,400	0	128,200
2012	52,800	75,400	0	128,200
2013	44,800	64,100	0	108,900
2014	44,800	64,100	0	108,900
2015	44,800	64,100	0	108,900
2016	46,800	65,400	0	112,200
2017	46,800	65,400	0	112,200
2018	46,800	65,400	0	112,200
2019	46,800	65,400	0	112,200
2020	46,800	69,100	0	115,900
2021	46,800	69,100	0	115,900
2022	46,800	69,100	0	115,900

Land Data

Front Foot	Type	Effective Frontage	Effective Depth	Influence Factor	Influence Code
11.REGULAR LOT				%	
12.SECONDARY				%	
13.EXCESS FRONTAG				%	
14.REAR LAND				%	
15.MISCELLANEOUS				%	
				%	
				%	
Square Foot		**Square Feet**			
16.REGULAR LOT				%	
17.SECONDARY LOT				%	
18.EXCESS LAND				%	
19.CONDOMINIUM				%	
20.MISCELLANEOUS				%	
				%	
				%	
Fract. Acre		**Acreage/Sites**			
21.HOUSELOT(FRCT)	21	0.25	100	%	0
22.BASELOT(FRCT)	44	1.00	100	%	0
23.REAR(FRCT)				%	
Acres				%	
24.HOUSELOT				%	
25.BASELOT				%	
26.FRONTAGE 1				%	
27.FRONTAGE 2				%	
28.REAR LAND 1				%	
29.REAR LAND 2				%	

Total Acreage 0.25

Influence Codes

1.USE
2.R/W
3.TOPOGRAPHY
4.SIZE
5.ACCESS
6.RESTRICTIONS
7.SHAPE
8.SEMI-IMPROVED
9.FRACTIONAL
Acres
30.REAR LAND 3
31.REAR LAND 4
32.PASTURE
33.CROP
34.HORTICUL I
35.HORTUCUL II
36.ORCHARD
37.SOFTWOOD
38.MIXED WOOD
39.HARDWOOD
40.WASTE
41.GRAVEL PIT
42.MOBILE HOME SI
43.CONDO SITE
44.LOT IMPROVEMEN
45.M H HOOK-UP
46.HOLE/SITE

Blue Hill

Map Lot 002-037 | Account 1547 | Location 356 FALLS BRIDGE RD | Card 1 Of 1 | 9/13/2022

Building Style	**1 CONVENTIONAL**	
1.CONV.	5.COLONIAL	9.CONDO
2.RANCH	6.SPLIT	10.
3.R RANCH	7.CONTEMP	11.
4.CAPE	8.COTTAGE	12.
Dwelling Units	**1**	
Other Units	**0**	
Stories	**5 ONE & 3/4 STORY**	
1.1	4.1.5	7.3.5
2.2	5.1.75	8.4
3.3	6.2.5	9.
Exterior Walls	**1 WOOD SIDING**	
1.WOOD	5.SHINGLE	9.OTHER
2.VIN/AL	6.BR/STN	10.
3.COMPOS.	7.SINGLE	11.
4.ASBESTOS	8.CONCRETE	12.
Roof Surface	**1 ASPHALT SHINGLES**	
1.ASPHALT	4.COMPOSIT	7.ROLL
2.SLATE	5.WOOD	8.
3.METAL	6.OTHER	9.
SF Masonry Trim	**0**	
	0	
	0	
Year Built	**1**	
Year Remodeled	**0**	
Foundation	**1 CONCRETE**	
1.CONCRETE	4.WOOD	7.
2.C BLOCK	5.SLAB	8.
3.BR/STONE	6.PIERS	9.
Basement	**4 FULL BASEMENT**	
1.1/4 BMT	4.FULL BMT	7.
2.1/2 BMT	5.NONE	8.
3.3/4 BMT	6.	9.NONE
Bsmt Gar # Cars	**0**	
Wet Basement	**1 DRY BASEMENT**	
1.DRY	4.DIRT FLR	7.
2.DAMP	5.	8.
3.WET	6.	9.

SF Bsmt Living	**0**	
Fin Bsmt Grade	**0 0**	
	0	
Heat Type	**0%**	**9 NOT HEATED**
1.HWBB	5.FWA	9.NO HEAT
2.HWCI	6.GRAVWA	10.
3.H PUMP	7.ELECTRIC	11.
4.RADIANT	8.FL/WALL	12.
Cool Type	**0%**	**9 NONE**
1.REFRIG	4.W&C AIR	7.
2.EVAPOR	5.	8.
3.H PUMP	6.	9.NONE
Kitchen Style	**2 TYPICAL**	
1.MODERN	4.OBSOLETE	7.
2.TYPICAL	5.	8.
3.OLD TYPE	6.	9.NONE
Bath(s) Style	**2 TYPICAL BATH(S)**	
1.MODERN	4.OBSOLETE	7.
2.TYPICAL	5.	8.
3.OLD TYPE	6.	9.NONE
# Rooms	**0**	
# Bedrooms	**0**	
# Full Baths	**1**	
# Half Baths	**0**	
# Addn Fixtures	**0**	
# Fireplaces	**0**	

TRIO

Layout	**1 TYPICAL**	
1.TYPICAL	4.	7.
2.INADEQ	5.	8.
3.	6.	9.
Attic	**9 NONE**	
1.1/4 FIN	4.FULL FIN	7.
2.1/2 FIN	5.FL/STAIR	8.
3.3/4 FIN	6.	9.NONE
Insulation	**9 NONE**	
1.FULL	4.MINIMAL	7.
2.HEAVY	5.	8.
3.CAPPED	6.	9.NONE
Unfinished %	**0%**	
Grade & Factor	**3 C 100%**	
1.E GRADE	4.B GRADE	7.AAA GRAD
2.D GRADE	5.A GRADE	8.M&S PRIC
3.C GRADE	6.AA GRADE	9.SAME
SQFT (Footprint)	**656**	
Condition	**5 ABOVE AVERAGE**	
1.POOR	4.AVG	7.V G
2.FAIR	5.AVG+	8.EXC
3.AVG-	6.GOOD	9.SAME
Phys. % Good	**0%**	
Funct. % Good	**100%**	
Functional Code	**9 NONE**	
1.INCOMP	4.PL/HT	7.
2.OVERBLT	5.DAMAGE/D	8.
3.STYLE	6.	9.NONE
Econ. % Good	**100%**	
Economic Code	**NONE**	
0.None	3.NO POWER	7.
1.LOCATION	4.DAMAGE/D	8.
2.ENCROACH	9.NONE	9.
Entrance Code	**0**	
1.INTERIOR	4.VACANT	7.
2.REFUSAL	5.ESTIMATE	8.
3.INFORMED	6.	9.
Information Code	**0**	
1.OWNER	4.AGENT	7.
2.RELATIVE	5.ESTIMATE	8.
3.TENANT	6.OTHER	9.



Date Inspected

Additions, Outbuildings & Improvements

Type	Year	Units	Grade	Cond	Phys.	Funct.	Sound Value
68 DECK	0	120	0 0	0	0 %	0 %	
					%	%	
					%	%	
					%	%	
					%	%	
					%	%	
					%	%	
					%	%	
					%	%	
					%	%	

1.ONE STORY FRAM
2.TWO STORY FRAM
3.THREE STORY FR
4.1 & 1/2 STORY
5.1 & 3/4 STORY
6.2 & 1/2 STORY
21.OPEN FRAME POR
22.ENCL PCH/1SFR(
23.FRAME GARAGE
24.FRAME SHED
25.FRAME BAY WIND
26.1SFR OVERHANG
27.UNFIN BASEMENT
28.UNF ATTIC/LOFT
29.FINISHED ATTIC

Map Lot 002-039 Account 382 Location 366 FALLS BRIDGE RD Card 1 Of 1 9/13/2022

CHASE, DIANA F (TRUSTEE)
DIANA F. CHASE 1990 REVOCABLE TRUST
366 FALLS BRIDGE ROAD
BLUE HILL ME 04614

B2466P312 B4664P8 B6687P242

Property Data

Neighborhood **1 NEIGHBORHOOD 1.**

Tree Growth Year **0**

X Coordinate **0**

Y Coordinate **0**

Zone/Land Use **48 SHORELAND**

Secondary Zone

Topography **2 ROLLING**

1.LEVEL	4.BELOW ST	7.ROUGH
2.ROLLING	5.LOW	8.
3.ABOVE ST	6.SWAMPY	9.

Utilities **4 DRILLED WELL 7 SEPTIC**

1.SUMMER	4.DR WELL	7.SEPTIC
2.WATER	5.DUG WELL	8.SPRING
3.SEWER	6.LAKE WTR	9.NONE

Street **1 PAVED**

1.PAVED	4.PROPOSED	7.
2.SEMI IMP	5.	8.
3.GRAVEL	6.	9.NONE

0

SPRINGWORK YEAR **0**

Sale Data

Sale Date

Price

Sale Type

1.LAND	4.MOBILE	7.
2.L & B	5.OTHER	8.
3.BUILDING	6.	9.

Financing

1.CONVENT	4.SELLER	7.UNKNOWN
2.FHA/VA	5.PRIVATE	8.
3.ASSUMED	6.CASH	9.UNKNOWN

Validity

1.VALID	4.SPLIT	7.RENOVATE
2.RELATED	5.PARTIAL	8.OTHER
3.DISTRESS	6.EXEMPT	9.

Verified

1.BUYER	4.AGENT	7.FAMILY
2.SELLER	5.PUB REC	8.OTHER
3.LENDER	6.MLS	9.CONFID

Assessment Record

Year	Land	Buildings	Exempt	Total
2009	1,050,500	223,600	13,000	1,261,100
2010	1,050,500	223,600	10,000	1,264,100
2011	1,050,500	223,600	10,000	1,264,100
2012	1,050,500	223,600	10,000	1,264,100
2013	892,900	190,300	10,000	1,073,200
2014	892,900	190,300	10,000	1,073,200
2015	892,900	190,300	10,000	1,073,200
2016	892,900	193,400	15,000	1,071,300
2017	899,900	193,400	0	1,093,300
2018	899,900	192,400	0	1,092,300
2019	899,900	192,400	0	1,092,300
2020	899,900	192,400	0	1,092,300
2021	899,900	192,400	0	1,092,300
2022	899,900	192,400	0	1,092,300

Land Data

Front Foot	Type	Effective Frontage	Effective Depth	Influence Factor	Influence Code
11.REGULAR LOT				%	
12.SECONDARY				%	
13.EXCESS FRONTAG				%	
14.REAR LAND				%	
15.MISCELLANEOUS				%	
				%	
				%	
Square Foot		**Square Feet**			
16.REGULAR LOT				%	
17.SECONDARY LOT				%	
18.EXCESS LAND				%	
19.CONDOMINIUM				%	
20.MISCELLANEOUS				%	
				%	
				%	
Fract. Acre		**Acreage/Sites**			
21.HOUSELOT(FRCT)	24	1.00		100 %	0
22.BASELOT(FRCT)	26	0.90		100 %	0
23.REAR(FRCT)	28	3.87		100 %	0
Acres	44	1.00		100 %	0
24.HOUSELOT				%	
25.BASELOT				%	
26.FRONTAGE 1				%	
27.FRONTAGE 2					
28.REAR LAND 1					
29.REAR LAND 2					

Total Acreage 5.77

Influence Codes

1.USE
2.R/W
3.TOPOGRAPHY
4.SIZE
5.ACCESS
6.RESTRICTIONS
7.SHAPE
8.SEMI-IMPROVED
9.FRACTIONAL
Acres
30.REAR LAND 3
31.REAR LAND 4
32.PASTURE
33.CROP
34.HORTICUL I
35.HORTUCUL II
36.ORCHARD
37.SOFTWOOD
38.MIXED WOOD
39.HARDWOOD
40.WASTE
41.GRAVEL PIT
42.MOBILE HOME SI
43.CONDO SITE
44.LOT IMPROVEMEN
45.M H HOOK-UP
46.HOLE/SITE

Inspection Witnessed By:

X Date

No./Date	Description	Date Insp.

Notes:

'18 PER NOTE FROM DIANA, ADJ TO 1 1/2 BATH
'17 COMBINE LOT 39B .82AC WITH THIS LOT PER OWNERS REQUEST
1/21/16- REV NAH ADD 2nd BATH
8/11/2008-Hearings- Remove fireplace(now wood stove insert), Remove Barn and add it to neighboring lot 39A
1/3/12-REVIEW-VACANT-N/C(FIX SKETCH AND ADD REVIEW NOTES)

Blue Hill

Blue Hill

Map Lot 002-039 | Account 382 | Location 366 FALLS BRIDGE RD | Card 1 Of 1 | 9/13/2022

Building Style	**1 CONVENTIONAL**	
1.CONV.	5.COLONIAL	9.CONDO
2.RANCH	6.SPLIT	10.
3.R RANCH	7.CONTEMP	11.
4.CAPE	8.COTTAGE	12.
Dwelling Units	**1**	
Other Units	**0**	
Stories	**1 ONE STORY**	
1.1	4.1.5	7.3.5
2.2	5.1.75	8.4
3.3	6.2.5	9.
Exterior Walls	**5 SHINGLE**	
1.WOOD	5.SHINGLE	9.OTHER
2.VIN/AL	6.BR/STN	10.
3.COMPOS.	7.SINGLE	11.
4.ASBESTOS	8.CONCRETE	12.
Roof Surface	**1 ASPHALT SHINGLES**	
1.ASPHALT	4.COMPOSIT	7.ROLL
2.SLATE	5.WOOD	8.
3.METAL	6.OTHER	9.
SF Masonry Trim	**0**	
	0	
	0	
Year Built	**1924**	
Year Remodeled	**1982**	
Foundation	**1 CONCRETE**	
1.CONCRETE	4.WOOD	7.
2.C BLOCK	5.SLAB	8.
3.BR/STONE	6.PIERS	9.
Basement	**9 NO BASEMENT**	
1.1/4 BMT	4.FULL BMT	7.
2.1/2 BMT	5.NONE	8.
3.3/4 BMT	6.	9.NONE
Bsmt Gar # Cars	**0**	
Wet Basement	**9 NO BASEMENT**	
1.DRY	4.DIRT FLR	7.
2.DAMP	5.	8.
3.WET	6.	9.

SF Bsmt Living	**0**	
Fin Bsmt Grade	**0 0**	
	0	
Heat Type	**100%**	**7 ELECTRIC**
1.HWBB	5.FWA	9.NO HEAT
2.HWCI	6.GRAVWA	10.
3.H PUMP	7.ELECTRIC	11.
4.RADIANT	8.FL/WALL	12.
Cool Type	**0%**	**9 NONE**
1.REFRIG	4.W&C AIR	7.
2.EVAPOR	5.	8.
3.H PUMP	6.	9.NONE
Kitchen Style	**2 TYPICAL**	
1.MODERN	4.OBSOLETE	7.
2.TYPICAL	5.	8.
3.OLD TYPE	6.	9.NONE
Bath(s) Style	**2 TYPICAL BATH(S)**	
1.MODERN	4.OBSOLETE	7.
2.TYPICAL	5.	8.
3.OLD TYPE	6.	9.NONE
# Rooms	**0**	
# Bedrooms	**0**	
# Full Baths	**1**	
# Half Baths	**1**	
# Addn Fixtures	**0**	
# Fireplaces	**0**	

TRIO

Layout	**1 TYPICAL**	
1.TYPICAL	4.	7.
2.INADEQ	5.	8.
3.	6.	9.
Attic	**1 1/4 FINISHED**	
1.1/4 FIN	4.FULL FIN	7.
2.1/2 FIN	5.FL/STAIR	8.
3.3/4 FIN	6.	9.NONE
Insulation	**1 FULL**	
1.FULL	4.MINIMAL	7.
2.HEAVY	5.	8.
3.CAPPED	6.	9.NONE
Unfinished %	**0%**	
Grade & Factor	**4 B 100%**	
1.E GRADE	4.B GRADE	7.AAA GRAD
2.D GRADE	5.A GRADE	8.M&S PRIC
3.C GRADE	6.AA GRADE	9.SAME
SQFT (Footprint)	**1924**	
Condition	**7 VERY GOOD**	
1.POOR	4.AVG	7.V G
2.FAIR	5.AVG+	8.EXC
3.AVG-	6.GOOD	9.SAME
Phys. % Good	**0%**	
Funct. % Good	**100%**	
Functional Code	**9 NONE**	
1.INCOMP	4.PL/HT	7.
2.OVERBLT	5.DAMAGE/D	8.
3.STYLE	6.	9.NONE
Econ. % Good	**100%**	
Economic Code	**NONE**	
0.None	3.NO POWER	7.
1.LOCATION	4.DAMAGE/D	8.
2.ENCROACH	9.NONE	9.
Entrance Code	**1 INTERIOR INSPECT**	
1.INTERIOR	4.VACANT	7.
2.REFUSAL	5.ESTIMATE	8.
3.INFORMED	6.	9.
Information Code	**1 OWNER**	
1.OWNER	4.AGENT	7.
2.RELATIVE	5.ESTIMATE	8.
3.TENANT	6.OTHER	9.

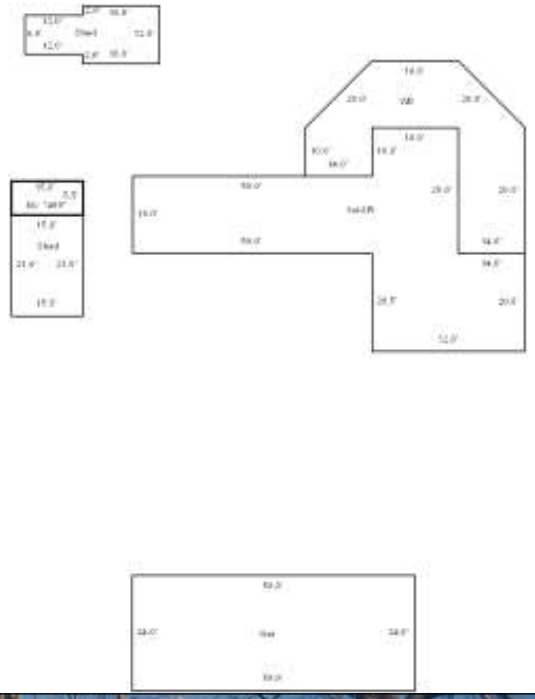

Date Inspected

Additions, Outbuildings & Improvements

Type	Year	Units	Grade	Cond	Phys.	Funct.	Sound Value
68 DECK	0	952	0 0	0	0 %	0 %	
58 1 1/4S GARAGE	1987	1416	4 100	4	0 %	100 %	
24 FRAME SHED	0	315	2 100	3	0 %	75 %	
24 FRAME SHED	0				%	%	1,500
					%	%	
					%	%	
					%	%	
					%	%	
					%	%	
					%	%	

1.ONE STORY FRAM
2.TWO STORY FRAM
3.THREE STORY FR
4.1 & 1/2 STORY
5.1 & 3/4 STORY
6.2 & 1/2 STORY
21.OPEN FRAME POR
22.ENCL PCH/1SFR(
23.FRAME GARAGE
24.FRAME SHED
25.FRAME BAY WIND
26.1SFR OVERHANG
27.UNFIN BASEMENT
28.UNF ATTIC/LOFT
29.FINISHED ATTIC

Map Lot 002-039-A | Account 2004 | Location 3 FOX CHASE LN | Card 1 Of 1 | 9/13/2022

CHASE, JOHNATHAN
PO BOX 1448
BLUE HILL ME 04614

B2712P39 B4664P6 B4681P299

Inspection Witnessed By:

X Date

No./Date	Description	Date Insp.

Notes:

1/21/16- REV W/MR JUST INSIDE, ADJ TO DRILLED WELL.
8/11/2008-As a result of hearings, barn previously on lot 39 is now assessed to this lot(Per Mrs. of lot 39)
1/3/12-REVIEW-WITH MR IN ENTRYWAY-HEAT IS RADIANT, ADJUST SIZE OF WD

Blue Hill

Property Data

Neighborhood **3 NEIGHBORHOOD 3.**

Tree Growth Year **0**

X Coordinate **0**

Y Coordinate **0**

Zone/Land Use **11 RESIDENTIAL**

Secondary Zone

Topography **2 ROLLING**

1.LEVEL 4.BELOW ST 7.ROUGH
2.ROLLING 5.LOW 8.
3.ABOVE ST 6.SWAMPY 9.

Utilities **4 DRILLED WELL 7 SEPTIC**

1.SUMMER 4.DR WELL 7.SEPTIC
2.WATER 5.DUG WELL 8.SPRING
3.SEWER 6.LAKE WTR 9.NONE

Street **1 PAVED**

1.PAVED 4.PROPOSED 7.
2.SEMI IMP 5. 8.
3.GRAVEL 6. 9.NONE

0

SPRINGWORK YEAR **0**

Sale Data

Sale Date

Price

Sale Type

1.LAND 4.MOBILE 7.
2.L & B 5.OTHER 8.
3.BUILDING 6. 9.

Financing

1.CONVENT 4.SELLER 7.UNKNOWN
2.FHA/VA 5.PRIVATE 8.
3.ASSUMED 6.CASH 9.UNKNOWN

Validity

1.VALID 4.SPLIT 7.RENOVATE
2.RELATED 5.PARTIAL 8.OTHER
3.DISTRESS 6.EXEMPT 9.

Verified

1.BUYER 4.AGENT 7.FAMILY
2.SELLER 5.PUB REC 8.OTHER
3.LENDER 6.MLS 9.CONFID

Assessment Record

Year	Land	Buildings	Exempt	Total
2009	108,400	128,800	13,000	224,200
2010	108,400	128,800	10,000	227,200
2011	108,400	128,800	10,000	227,200
2012	108,400	128,500	10,000	226,900
2013	92,100	109,400	10,000	191,500
2014	92,100	109,400	10,000	191,500
2015	92,100	109,400	10,000	191,500
2016	92,100	109,400	15,000	186,500
2017	92,100	109,400	20,000	181,500
2018	92,100	109,400	20,000	181,500
2019	92,100	109,400	19,600	181,900
2020	92,100	109,400	24,500	177,000
2021	92,100	109,400	24,000	177,500
2022	92,100	109,400	23,500	178,000

Land Data

Front Foot	Type	Effective Frontage	Effective Depth	Influence Factor	Influence Code
11.REGULAR LOT				%	
12.SECONDARY				%	
13.EXCESS FRONTAG				%	
14.REAR LAND				%	
15.MISCELLANEOUS				%	
				%	
				%	
Square Foot		**Square Feet**			
16.REGULAR LOT				%	
17.SECONDARY LOT				%	
18.EXCESS LAND				%	
19.CONDOMINIUM				%	
20.MISCELLANEOUS				%	
				%	
				%	
Fract. Acre		**Acreage/Sites**			
21.HOUSELOT(FRCT)	24	1.00	100	%	0
22.BASELOT(FRCT)	44	1.00	100	%	0
23.REAR(FRCT)	28	0.68	100	%	0
Acres				%	
24.HOUSELOT				%	
25.BASELOT				%	
26.FRONTAGE 1				%	
27.FRONTAGE 2				%	
28.REAR LAND 1					
29.REAR LAND 2					

Total Acreage 1.68

Influence Codes

1.USE
2.R/W
3.TOPOGRAPHY
4.SIZE
5.ACCESS
6.RESTRICTIONS
7.SHAPE
8.SEMI-IMPROVED
9.FRACTIONAL
Acres
30.REAR LAND 3
31.REAR LAND 4
32.PASTURE
33.CROP
34.HORTICUL I
35.HORTUCUL II
36.ORCHARD
37.SOFTWOOD
38.MIXED WOOD
39.HARDWOOD
40.WASTE
41.GRAVEL PIT
42.MOBILE HOME SI
43.CONDO SITE
44.LOT IMPROVEMEN
45.M H HOOK-UP
46.HOLE/SITE

Blue Hill

Map Lot 002-039-A | Account 2004 | Location 3 FOX CHASE LN | Card 1 Of 1 | 9/13/2022

Building Style	**1 CONVENTIONAL**	
1.CONV.	5.COLONIAL	9.CONDO
2.RANCH	6.SPLIT	10.
3.R RANCH	7.CONTEMP	11.
4.CAPE	8.COTTAGE	12.
Dwelling Units	**1**	
Other Units	**0**	
Stories	**2 TWO STORY**	
1.1	4.1.5	7.3.5
2.2	5.1.75	8.4
3.3	6.2.5	9.
Exterior Walls	**5 SHINGLE**	
1.WOOD	5.SHINGLE	9.OTHER
2.VIN/AL	6.BR/STN	10.
3.COMPOS.	7.SINGLE	11.
4.ASBESTOS	8.CONCRETE	12.
Roof Surface	**1 ASPHALT SHINGLES**	
1.ASPHALT	4.COMPOSIT	7.ROLL
2.SLATE	5.WOOD	8.
3.METAL	6.OTHER	9.
SF Masonry Trim	**0**	
	0	
	0	
Year Built	**1998**	
Year Remodeled	**0**	
Foundation	**5 CONCRETE SLAB**	
1.CONCRETE	4.WOOD	7.
2.C BLOCK	5.SLAB	8.
3.BR/STONE	6.PIERS	9.
Basement	**9 NO BASEMENT**	
1.1/4 BMT	4.FULL BMT	7.
2.1/2 BMT	5.NONE	8.
3.3/4 BMT	6.	9.NONE
Bsmt Gar # Cars	**0**	
Wet Basement	**9 NO BASEMENT**	
1.DRY	4.DIRT FLR	7.
2.DAMP	5.	8.
3.WET	6.	9.

SF Bsmt Living	**0**	
Fin Bsmt Grade	**0 0**	
	0	
Heat Type	**100%**	**4 RADIANT**
1.HWBB	5.FWA	9.NO HEAT
2.HWCI	6.GRAVWA	10.
3.H PUMP	7.ELECTRIC	11.
4.RADIANT	8.FL/WALL	12.
Cool Type	**0%**	**9 NONE**
1.REFRIG	4.W&C AIR	7.
2.EVAPOR	5.	8.
3.H PUMP	6.	9.NONE
Kitchen Style	**2 TYPICAL**	
1.MODERN	4.OBSOLETE	7.
2.TYPICAL	5.	8.
3.OLD TYPE	6.	9.NONE
Bath(s) Style	**2 TYPICAL BATH(S)**	
1.MODERN	4.OBSOLETE	7.
2.TYPICAL	5.	8.
3.OLD TYPE	6.	9.NONE
# Rooms	**0**	
# Bedrooms	**0**	
# Full Baths	**1**	
# Half Baths	**1**	
# Addn Fixtures	**0**	
# Fireplaces	**0**	

TRIO

Layout	**1 TYPICAL**	
1.TYPICAL	4.	7.
2.INADEQ	5.	8.
3.	6.	9.
Attic	**9 NONE**	
1.1/4 FIN	4.FULL FIN	7.
2.1/2 FIN	5.FL/STAIR	8.
3.3/4 FIN	6.	9.NONE
Insulation	**1 FULL**	
1.FULL	4.MINIMAL	7.
2.HEAVY	5.	8.
3.CAPPED	6.	9.NONE
Unfinished %	**40%**	
Grade & Factor	**3 C 110%**	
1.E GRADE	4.B GRADE	7.AAA GRAD
2.D GRADE	5.A GRADE	8.M&S PRIC
3.C GRADE	6.AA GRADE	9.SAME
SQFT (Footprint)	**720**	
Condition	**4 AVERAGE**	
1.POOR	4.AVG	7.V G
2.FAIR	5.AVG+	8.EXC
3.AVG-	6.GOOD	9.SAME
Phys. % Good	**0%**	
Funct. % Good	**100%**	
Functional Code	**9 NONE**	
1.INCOMP	4.PL/HT	7.
2.OVERBLT	5.DAMAGE/D	8.
3.STYLE	6.	9.NONE
Econ. % Good	**100%**	
Economic Code	**NONE**	
0.None	3.NO POWER	7.
1.LOCATION	4.DAMAGE/D	8.
2.ENCROACH	9.NONE	9.
Entrance Code	**5 ESTIMATED**	
1.INTERIOR	4.VACANT	7.
2.REFUSAL	5.ESTIMATE	8.
3.INFORMED	6.	9.
Information Code	**5 ESTIMATE**	
1.OWNER	4.AGENT	7.
2.RELATIVE	5.ESTIMATE	8.
3.TENANT	6.OTHER	9.

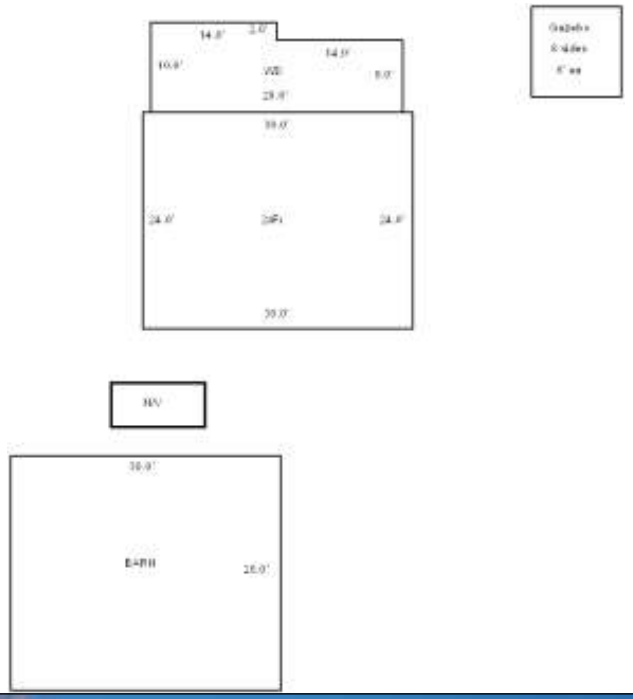

Date Inspected

Additions, Outbuildings & Improvements

Type	Year	Units	Grade	Cond	Phys.	Funct.	Sound Value
68 DECK	0	252	0 0	0	0 %	0 %	
21 OPEN FRAME	0				%	%	1,000
67 BARN	1924	780	2 100	1	0 %	50 %	
					%	%	
					%	%	
					%	%	
					%	%	
					%	%	
					%	%	
					%	%	

1.ONE STORY FRAM
2.TWO STORY FRAM
3.THREE STORY FR
4.1 & 1/2 STORY
5.1 & 3/4 STORY
6.2 & 1/2 STORY
21.OPEN FRAME POR
22.ENCL PCH/1SFR(
23.FRAME GARAGE
24.FRAME SHED
25.FRAME BAY WIND
26.1SFR OVERHANG
27.UNFIN BASEMENT
28.UNF ATTIC/LOFT
29.FINISHED ATTIC

Map Lot 002-040 | Account 380 | Location 384 FALLS BRIDGE RD | Card 1 Of 2 | 9/13/2022

DUPONT, PRISCILLA A
34 ELMWOOD DRIVE
KENNETT SQUARE PA 19348

B5948P84

Previous Owner
DUPONT, E. BRADFORD
DUPONT, PRISCILLA
100 WEST 10th ST. SUITE 1109
WILMINGTON DE 19801 1694
Sale Date: 12/06/2012

Inspection Witnessed By:

X Date

No./Date	Description	Date Insp.

Notes:

12/6/19 - REV W/MRS ON OP. ADD DWL UNIT FOR KIT IN GAR APPT.
6/26/2008-W/Contractor- N/C yet
3/18/2009-VACANT- ADD PIER,RAMP AND FLOAT, 2 WD'S HAVE BEEN REPLACED WITH 2 LARGER ONES, ADD 2ND FLOOR WD PREVIOUSLY MISSED
3/10/10-WITH CONTRACTOR-ADD FIREPLACE, 1sBFr START, OP, ADJUST CONDITION FOR INTERIOR REMOD AND CALL INCOMPLETE, PRICE PIER, RAMP AND FLOAT ON NEW CARD

Blue Hill

4/25/11 - VAC. REMOD. COMPLETE B/O 1/2s fin. / GAR. S/B. 1

Property Data

Neighborhood **1 NEIGHBORHOOD 1.**

Tree Growth Year **0**

X Coordinate **0**

Y Coordinate **0**

Zone/Land Use **48 SHORELAND**

Secondary Zone

Topography **2 ROLLING**

1.LEVEL 4.BELOW ST 7.ROUGH
2.ROLLING 5.LOW 8.
3.ABOVE ST 6.SWAMPY 9.

Utilities **4 DRILLED WELL 7 SEPTIC**

1.SUMMER 4.DR WELL 7.SEPTIC
2.WATER 5.DUG WELL 8.SPRING
3.SEWER 6.LAKE WTR 9.NONE

Street **1 PAVED**

1.PAVED 4.PROPOSED 7.
2.SEMI IMP 5. 8.
3.GRAVEL 6. 9.NONE

0

SPRINGWORK YEAR **0**

Sale Data

Sale Date **12/06/2012**

Price

Sale Type **2 LAND &**

1.LAND 4.MOBILE 7.
2.L & B 5.OTHER 8.
3.BUILDING 6. 9.

Financing **7 UNKNOWN.....**

1.CONVENT 4.SELLER 7.UNKNOWN
2.FHA/VA 5.PRIVATE 8.
3.ASSUMED 6.CASH 9.UNKNOWN

Validity **2 RELATED PARTIES**

1.VALID 4.SPLIT 7.RENOVATE
2.RELATED 5.PARTIAL 8.OTHER
3.DISTRESS 6.EXEMPT 9.

Verified **5 PUBLIC RECORD**

1.BUYER 4.AGENT 7.FAMILY
2.SELLER 5.PUB REC 8.OTHER
3.LENDER 6.MLS 9.CONFID

Assessment Record

Year	Land	Buildings	Exempt	Total
2009	777,300	260,300	0	1,037,600
2010	777,300	259,700	0	1,037,000
2011	777,300	302,600	0	1,079,900
2012	777,300	302,600	0	1,079,900
2013	660,700	257,200	0	917,900
2014	660,700	257,200	0	917,900
2015	660,700	257,200	0	917,900
2016	660,700	257,200	0	917,900
2017	660,700	257,200	0	917,900
2018	660,700	257,200	0	917,900
2019	660,700	257,200	0	917,900
2020	660,700	266,100	0	926,800
2021	660,700	266,100	0	926,800
2022	660,700	266,100	0	926,800

Land Data

Front Foot

11.REGULAR LOT
12.SECONDARY
13.EXCESS FRONTAG
14.REAR LAND
15.MISCELLANEOUS

Square Foot

16.REGULAR LOT
17.SECONDARY LOT
18.EXCESS LAND
19.CONDOMINIUM
20.MISCELLANEOUS

Fract. Acre

21.HOUSELOT(FRCT)
22.BASELOT(FRCT)
23.REAR(FRCT)

Acres

24.HOUSELOT
25.BASELOT
26.FRONTAGE 1
27.FRONTAGE 2
28.REAR LAND 1
29.REAR LAND 2

Type	Effective Frontage	Effective Depth	Influence Factor	Influence Code
			%	
			%	
			%	
			%	
			%	
			%	
			%	
	Square Feet			
			%	
			%	
			%	
			%	
			%	
			%	
			%	
	Acreage/Sites			
24	1.00		100 %	0
26	0.32		100 %	0
28	1.83		100 %	0
44	1.00		100 %	0
			%	
			%	
			%	

Total Acreage 3.15

Influence Codes

1.USE
2.R/W
3.TOPOGRAPHY
4.SIZE
5.ACCESS
6.RESTRICTIONS
7.SHAPE
8.SEMI-IMPROVED
9.FRACTIONAL

Acres

30.REAR LAND 3
31.REAR LAND 4
32.PASTURE
33.CROP
34.HORTICUL I
35.HORTUCUL II
36.ORCHARD
37.SOFTWOOD
38.MIXED WOOD
39.HARDWOOD
40.WASTE
41.GRAVEL PIT
42.MOBILE HOME SI
43.CONDO SITE
44.LOT IMPROVEMEN
45.M H HOOK-UP
46.HOLE/SITE

Blue Hill

Map Lot 002-040 | Account 380 | Location 384 FALLS BRIDGE RD | Card 1 Of 2 | 9/13/2022

Building Style	**4 CAPE**	
1.CONV.	5.COLONIAL	9.CONDO
2.RANCH	6.SPLIT	10.
3.R RANCH	7.CONTEMP	11.
4.CAPE	8.COTTAGE	12.
Dwelling Units	**2**	
Other Units	**0**	
Stories	**4 ONE & 1/2 STORY**	
1.1	4.1.5	7.3.5
2.2	5.1.75	8.4
3.3	6.2.5	9.
Exterior Walls	**5 SHINGLE**	
1.WOOD	5.SHINGLE	9.OTHER
2.VIN/AL	6.BR/STN	10.
3.COMPOS.	7.SINGLE	11.
4.ASBESTOS	8.CONCRETE	12.
Roof Surface	**5 WOOD SHINGLES**	
1.ASPHALT	4.COMPOSIT	7.ROLL
2.SLATE	5.WOOD	8.
3.METAL	6.OTHER	9.
SF Masonry Trim	**0**	
	0	
	0	
Year Built	**1983**	
Year Remodeled	**0**	
Foundation	**1 CONCRETE**	
1.CONCRETE	4.WOOD	7.
2.C BLOCK	5.SLAB	8.
3.BR/STONE	6.PIERS	9.
Basement	**4 FULL BASEMENT**	
1.1/4 BMT	4.FULL BMT	7.
2.1/2 BMT	5.NONE	8.
3.3/4 BMT	6.	9.NONE
Bsmt Gar # Cars	**0**	
Wet Basement	**1 DRY BASEMENT**	
1.DRY	4.DIRT FLR	7.
2.DAMP	5.	8.
3.WET	6.	9.

SF Bsmt Living	**0**	
Fin Bsmt Grade	**0 0**	
	0	
Heat Type	**100%**	**7 ELECTRIC**
1.HWBB	5.FWA	9.NO HEAT
2.HWCI	6.GRAVWA	10.
3.H PUMP	7.ELECTRIC	11.
4.RADIANT	8.FL/WALL	12.
Cool Type	**0%**	**9 NONE**
1.REFRIG	4.W&C AIR	7.
2.EVAPOR	5.	8.
3.H PUMP	6.	9.NONE
Kitchen Style	**2 TYPICAL**	
1.MODERN	4.OBSOLETE	7.
2.TYPICAL	5.	8.
3.OLD TYPE	6.	9.NONE
Bath(s) Style	**2 TYPICAL BATH(S)**	
1.MODERN	4.OBSOLETE	7.
2.TYPICAL	5.	8.
3.OLD TYPE	6.	9.NONE
# Rooms	**0**	
# Bedrooms	**0**	
# Full Baths	**2**	
# Half Baths	**0**	
# Addn Fixtures	**0**	
# Fireplaces	**1**	

Layout	**1 TYPICAL**	
1.TYPICAL	4.	7.
2.INADEQ	5.	8.
3.	6.	9.
Attic	**9 NONE**	
1.1/4 FIN	4.FULL FIN	7.
2.1/2 FIN	5.FL/STAIR	8.
3.3/4 FIN	6.	9.NONE
Insulation	**1 FULL**	
1.FULL	4.MINIMAL	7.
2.HEAVY	5.	8.
3.CAPPED	6.	9.NONE
Unfinished %	**0%**	
Grade & Factor	**4 B 110%**	
1.E GRADE	4.B GRADE	7.AAA GRAD
2.D GRADE	5.A GRADE	8.M&S PRIC
3.C GRADE	6.AA GRADE	9.SAME
SQFT (Footprint)	**710**	
Condition	**7 VERY GOOD**	
1.POOR	4.AVG	7.V G
2.FAIR	5.AVG+	8.EXC
3.AVG-	6.GOOD	9.SAME
Phys. % Good	**0%**	
Funct. % Good	**100%**	
Functional Code	**9 NONE**	
1.INCOMP	4.PL/HT	7.
2.OVERBLT	5.DAMAGE/D	8.
3.STYLE	6.	9.NONE
Econ. % Good	**100%**	
Economic Code	**NONE**	
0.None	3.NO POWER	7.
1.LOCATION	4.DAMAGE/D	8.
2.ENCROACH	9.NONE	9.
Entrance Code	**5 ESTIMATED**	
1.INTERIOR	4.VACANT	7.
2.REFUSAL	5.ESTIMATE	8.
3.INFORMED	6.	9.
Information Code	**5 ESTIMATE**	
1.OWNER	4.AGENT	7.
2.RELATIVE	5.ESTIMATE	8.
3.TENANT	6.OTHER	9.

TRIO

Date Inspected

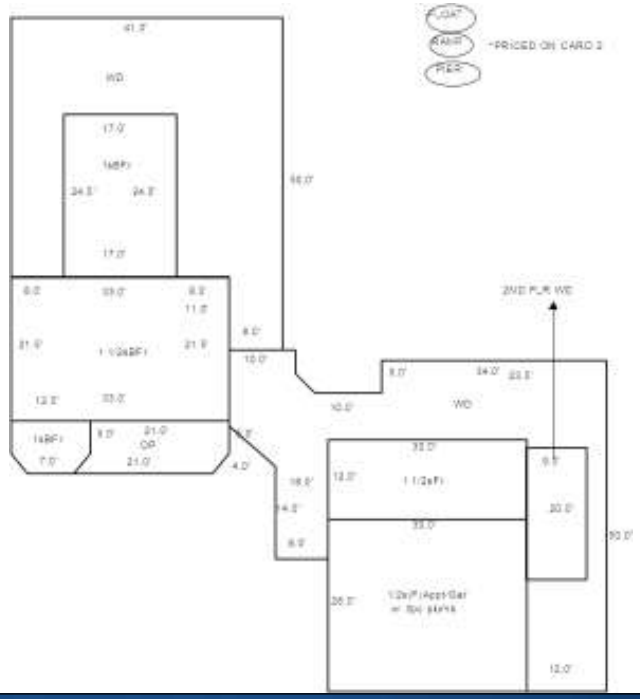

Additions, Outbuildings & Improvements

Type	Year	Units	Grade	Cond	Phys.	Funct.	Sound Value
7 ONE STY BSMT FR	0	416	0 0	0	0 %	0 %	
30 Finished 1/2	1993	780	3 100	4	0 %	100 %	
23 FRAME GARAGE	1993	780	3 100	4	0 %	100 %	
68 DECK	2008	1270	3 100	4	0 %	100 %	
68 DECK	2008	1246	3 100	4	0 %	100 %	
68 DECK	1993	180	3 100	4	0 %	100 %	
77 PLUMBING	1993	3	3 100	4	0 %	100 %	
21 OPEN FRAME	2010	168	9 100	4	0 %	100 %	
7 ONE STY BSMT FR	2010	89	9 100	4	0 %	100 %	
4 1 & 1/2 STORY FR	1993	360	3 100	4	0 %	100 %	

1.ONE STORY FRAM
2.TWO STORY FRAM
3.THREE STORY FR
4.1 & 1/2 STORY
5.1 & 3/4 STORY
6.2 & 1/2 STORY
21.OPEN FRAME POR
22.ENCL PCH/1SFR(
23.FRAME GARAGE
24.FRAME SHED
25.FRAME BAY WIND
26.1SFR OVERHANG
27.UNFIN BASEMENT
28.UNF ATTIC/LOFT
29.FINISHED ATTIC

DUPONT, PRISCILLA A
34 ELMWOOD DRIVE
KENNETT SQUARE PA 19348

B5948P84

Previous Owner
DUPONT, E. BRADFORD
DUPONT, PRISCILLA
100 WEST 10th ST. SUITE 1109
WILMINGTON DE 19801 1694
Sale Date: 12/06/2012

Inspection Witnessed By:

X Date

No./Date	Description	Date Insp.

Notes:

Blue Hill

Property Data

Neighborhood **1 NEIGHBORHOOD 1.**

Tree Growth Year **0**

X Coordinate **0**

Y Coordinate **0**

Zone/Land Use **48 SHORELAND**

Secondary Zone

Topography **2 ROLLING**

1.LEVEL	4.BELOW ST	7.ROUGH
2.ROLLING	5.LOW	8.
3.ABOVE ST	6.SWAMPY	9.

Utilities **4 DRILLED WELL 7 SEPTIC**

1.SUMMER	4.DR WELL	7.SEPTIC
2.WATER	5.DUG WELL	8.SPRING
3.SEWER	6.LAKE WTR	9.NONE

Street **1 PAVED**

1.PAVED	4.PROPOSED	7.
2.SEMI IMP	5.	8.
3.GRAVEL	6.	9.NONE

0

SPRINGWORK YEAR **0**

Sale Data

Sale Date **12/06/2012**

Price

Sale Type **2 LAND &**

1.LAND	4.MOBILE	7.
2.L & B	5.OTHER	8.
3.BUILDING	6.	9.

Financing **7 UNKNOWN.....**

1.CONVENT	4.SELLER	7.UNKNOWN
2.FHA/VA	5.PRIVATE	8.
3.ASSUMED	6.CASH	9.UNKNOWN

Validity **2 RELATED PARTIES**

1.VALID	4.SPLIT	7.RENOVATE
2.RELATED	5.PARTIAL	8.OTHER
3.DISTRESS	6.EXEMPT	9.

Verified **5 PUBLIC RECORD**

1.BUYER	4.AGENT	7.FAMILY
2.SELLER	5.PUB REC	8.OTHER
3.LENDER	6.MLS	9.CONFID

Assessment Record

Year	Land	Buildings	Exempt	Total
2010	0	19,100	0	19,100
2011	0	19,100	0	19,100
2012	0	19,100	0	19,100
2013	0	16,300	0	16,300
2014	0	16,300	0	16,300
2015	0	16,300	0	16,300
2016	0	16,300	0	16,300
2017	0	16,300	0	16,300
2018	0	16,300	0	16,300
2019	0	16,300	0	16,300
2020	0	16,300	0	16,300
2021	0	16,300	0	16,300
2022	0	16,300	0	16,300

Land Data

Front Foot	Type	Effective Frontage	Effective Depth	Influence Factor	Influence Code
11.REGULAR LOT				%	
12.SECONDARY				%	
13.EXCESS FRONTAG				%	
14.REAR LAND				%	
15.MISCELLANEOUS				%	
				%	
				%	
Square Foot		**Square Feet**			
16.REGULAR LOT				%	
17.SECONDARY LOT				%	
18.EXCESS LAND				%	
19.CONDOMINIUM				%	
20.MISCELLANEOUS				%	
				%	
				%	
Fract. Acre		**Acreage/Sites**			
21.HOUSELOT(FRCT)				%	
22.BASELOT(FRCT)				%	
23.REAR(FRCT)				%	
Acres				%	
24.HOUSELOT				%	
25.BASELOT				%	
26.FRONTAGE 1				%	
27.FRONTAGE 2				%	
28.REAR LAND 1					
29.REAR LAND 2					

Total Acreage 0.00

Influence Codes

1.USE
2.R/W
3.TOPOGRAPHY
4.SIZE
5.ACCESS
6.RESTRICTIONS
7.SHAPE
8.SEMI-IMPROVED
9.FRACTIONAL
Acres
30.REAR LAND 3
31.REAR LAND 4
32.PASTURE
33.CROP
34.HORTICUL I
35.HORTUCUL II
36.ORCHARD
37.SOFTWOOD
38.MIXED WOOD
39.HARDWOOD
40.WASTE
41.GRAVEL PIT
42.MOBILE HOME SI
43.CONDO SITE
44.LOT IMPROVEMEN
45.M H HOOK-UP
46.HOLE/SITE

Blue Hill

Map Lot 002-040 | Account 380 | Location 384 FALLS BRIDGE RD | Card 2 Of 2 | 9/13/2022

Building Style		
1.CONV.	5.COLONIAL	9.CONDO
2.RANCH	6.SPLIT	10.
3.R RANCH	7.CONTEMP	11.
4.CAPE	8.COTTAGE	12.

Dwelling Units
Other Units

Stories		
1.1	4.1.5	7.3.5
2.2	5.1.75	8.4
3.3	6.2.5	9.

Exterior Walls		
1.WOOD	5.SHINGLE	9.OTHER
2.VIN/AL	6.BR/STN	10.
3.COMPOS.	7.SINGLE	11.
4.ASBESTOS	8.CONCRETE	12.

Roof Surface		
1.ASPHALT	4.COMPOSIT	7.ROLL
2.SLATE	5.WOOD	8.
3.METAL	6.OTHER	9.

SF Masonry Trim

Year Built
Year Remodeled

Foundation		
1.CONCRETE	4.WOOD	7.
2.C BLOCK	5.SLAB	8.
3.BR/STONE	6.PIERS	9.

Basement		
1.1/4 BMT	4.FULL BMT	7.
2.1/2 BMT	5.NONE	8.
3.3/4 BMT	6.	9.NONE

Bsmt Gar # Cars

Wet Basement		
1.DRY	4.DIRT FLR	7.
2.DAMP	5.	8.
3.WET	6.	9.

SF Bsmt Living
Fin Bsmt Grade

Heat Type		
1.HWBB	5.FWA	9.NO HEAT
2.HWCI	6.GRAVWA	10.
3.H PUMP	7.ELECTRIC	11.
4.RADIANT	8.FL/WALL	12.

Cool Type		
1.REFRIG	4.W&C AIR	7.
2.EVAPOR	5.	8.
3.H PUMP	6.	9.NONE

Kitchen Style		
1.MODERN	4.OBSOLETE	7.
2.TYPICAL	5.	8.
3.OLD TYPE	6.	9.NONE

Bath(s) Style		
1.MODERN	4.OBSOLETE	7.
2.TYPICAL	5.	8.
3.OLD TYPE	6.	9.NONE

Rooms
Bedrooms
Full Baths
Half Baths
Addn Fixtures
Fireplaces

TRIO

Layout		
1.TYPICAL	4.	7.
2.INADEQ	5.	8.
3.	6.	9.

Attic		
1.1/4 FIN	4.FULL FIN	7.
2.1/2 FIN	5.FL/STAIR	8.
3.3/4 FIN	6.	9.NONE

Insulation		
1.FULL	4.MINIMAL	7.
2.HEAVY	5.	8.
3.CAPPED	6.	9.NONE

Unfinished %

Grade & Factor		
1.E GRADE	4.B GRADE	7.AAA GRAD
2.D GRADE	5.A GRADE	8.M&S PRIC
3.C GRADE	6.AA GRADE	9.SAME

SQFT (Footprint)

Condition		
1.POOR	4.AVG	7.V G
2.FAIR	5.AVG+	8.EXC
3.AVG-	6.GOOD	9.SAME

Phys. % Good
Funct. % Good

Functional Code		
1.INCOMP	4.PL/HT	7.
2.OVERBLT	5.DAMAGE/D	8.
3.STYLE	6.	9.NONE

Econ. % Good

Economic Code		
0.None	3.NO POWER	7.
1.LOCATION	4.DAMAGE/D	8.
2.ENCROACH	9.NONE	9.

Entrance Code **0**		
1.INTERIOR	4.VACANT	7.
2.REFUSAL	5.ESTIMATE	8.
3.INFORMED	6.	9.

Information Code **0**		
1.OWNER	4.AGENT	7.
2.RELATIVE	5.ESTIMATE	8.
3.TENANT	6.OTHER	9.

Date Inspected

Additions, Outbuildings & Improvements

Type	Year	Units	Grade	Cond	Phys.	Funct.	Sound Value
83 PIER/LF	2008	80	3 100	4	75 %	100 %	
84 RAMP	2008	1	3 100	4	75 %	100 %	
85 FLOAT	2008	240	3 100	4	75 %	100 %	
					%	%	
					%	%	
					%	%	
					%	%	
					%	%	
					%	%	
					%	%	

1.ONE STORY FRAM
2.TWO STORY FRAM
3.THREE STORY FR
4.1 & 1/2 STORY
5.1 & 3/4 STORY
6.2 & 1/2 STORY
21.OPEN FRAME POR
22.ENCL PCH/1SFR(
23.FRAME GARAGE
24.FRAME SHED
25.FRAME BAY WIND
26.1SFR OVERHANG
27.UNFIN BASEMENT
28.UNF ATTIC/LOFT
29.FINISHED ATTIC

Map Lot 002-041 Account 290 Location 404 FALLS BRIDGE RD Card 1 Of 1 9/13/2022

CARTER, ELIZABETH JM
CARTER, PRESTON L
7817 WALNUT AVE S.W.
LAKEWOOD WA 98498

B3108P130

Property Data

Neighborhood **1 NEIGHBORHOOD 1.**

Tree Growth Year **0**

X Coordinate **0**

Y Coordinate **0**

Zone/Land Use **48 SHORELAND**

Secondary Zone

Topography **2 ROLLING**

1.LEVEL	4.BELOW ST	7.ROUGH
2.ROLLING	5.LOW	8.
3.ABOVE ST	6.SWAMPY	9.

Utilities **4 DRILLED WELL 7 SEPTIC**

1.SUMMER	4.DR WELL	7.SEPTIC
2.WATER	5.DUG WELL	8.SPRING
3.SEWER	6.LAKE WTR	9.NONE

Street **1 PAVED**

1.PAVED	4.PROPOSED	7.
2.SEMI IMP	5.	8.
3.GRAVEL	6.	9.NONE

0

SPRINGWORK YEAR **0**

Sale Data

Sale Date

Price

Sale Type

1.LAND	4.MOBILE	7.
2.L & B	5.OTHER	8.
3.BUILDING	6.	9.

Financing

1.CONVENT	4.SELLER	7.UNKNOWN
2.FHA/VA	5.PRIVATE	8.
3.ASSUMED	6.CASH	9.UNKNOWN

Validity

1.VALID	4.SPLIT	7.RENOVATE
2.RELATED	5.PARTIAL	8.OTHER
3.DISTRESS	6.EXEMPT	9.

Verified

1.BUYER	4.AGENT	7.FAMILY
2.SELLER	5.PUB REC	8.OTHER
3.LENDER	6.MLS	9.CONFID

Assessment Record

Year	Land	Buildings	Exempt	Total
2009	738,000	203,000	0	941,000
2010	738,000	203,000	0	941,000
2011	738,000	203,000	0	941,000
2012	738,000	198,700	0	936,700
2013	627,300	168,900	0	796,200
2014	627,300	168,900	0	796,200
2015	627,300	168,900	0	796,200
2016	627,300	173,800	0	801,100
2017	627,300	173,800	0	801,100
2018	627,300	173,800	0	801,100
2019	627,300	173,800	0	801,100
2020	627,300	161,100	0	788,400
2021	627,300	92,500	0	719,800
2022	627,300	154,100	0	781,400

Land Data

Front Foot	Type	Effective Frontage	Effective Depth	Influence Factor	Influence Code
11.REGULAR LOT				%	
12.SECONDARY				%	
13.EXCESS FRONTAG				%	
14.REAR LAND				%	
15.MISCELLANEOUS				%	
				%	
				%	
Square Foot		**Square Feet**			
16.REGULAR LOT				%	
17.SECONDARY LOT				%	
18.EXCESS LAND				%	
19.CONDOMINIUM				%	
20.MISCELLANEOUS				%	
				%	
				%	
Fract. Acre		**Acreage/Sites**			
21.HOUSELOT(FRCT)	24	1.00		100 %	0
22.BASELOT(FRCT)	26	0.25		100 %	0
23.REAR(FRCT)	28	1.05		100 %	0
Acres	44	1.00		100 %	0
24.HOUSELOT				%	
25.BASELOT				%	
26.FRONTAGE 1				%	
27.FRONTAGE 2					
28.REAR LAND 1					
29.REAR LAND 2					

Total Acreage 2.30

Influence Codes

1.USE
2.R/W
3.TOPOGRAPHY
4.SIZE
5.ACCESS
6.RESTRICTIONS
7.SHAPE
8.SEMI-IMPROVED
9.FRACTIONAL
Acres
30.REAR LAND 3
31.REAR LAND 4
32.PASTURE
33.CROP
34.HORTICUL I
35.HORTUCUL II
36.ORCHARD
37.SOFTWOOD
38.MIXED WOOD
39.HARDWOOD
40.WASTE
41.GRAVEL PIT
42.MOBILE HOME SI
43.CONDO SITE
44.LOT IMPROVEMEN
45.M H HOOK-UP
46.HOLE/SITE

Inspection Witnessed By:

X Date

No./Date	Description	Date Insp.

Notes:

5/10/22- W/BUILDER. LITTLE MORE DONE. CALL 50%.
3/17/21 - W/BUILDERS, OLD HSE AND ADDS ALL GONE -MVR. ADD NEW HSE START.
12/6/19 - REV, NAH.L DEL 1/2 FIN ATTIC (ADDED IN ERROR) FROM GROUND WATERSIDE THRU 1st FL WINS, CAN SEE SKYLITES IN ROOF OFF WATER SIDE AND GABLE WINDOWS IN PEAK ON NORTH END - NO ATTIC.
1/21/16 REV NAH ADJ SIDING & COND, REMOVE CODE 20 FROM LIST, GAR FROM S/K
[illegible] NAH-REMOVE GAR, ADJ SIZE OF WD

Blue Hill

Blue Hill

Map Lot 002-041 | Account 290 | Location 404 FALLS BRIDGE RD | Card 1 Of 1 | 9/13/2022

Building Style	**4 CAPE**	
1.CONV.	5.COLONIAL	9.CONDO
2.RANCH	6.SPLIT	10.
3.R RANCH	7.CONTEMP	11.
4.CAPE	8.COTTAGE	12.
Dwelling Units	**1**	
Other Units	**0**	
Stories	**4 ONE & 1/2 STORY**	
1.1	4.1.5	7.3.5
2.2	5.1.75	8.4
3.3	6.2.5	9.
Exterior Walls	**5 SHINGLE**	
1.WOOD	5.SHINGLE	9.OTHER
2.VIN/AL	6.BR/STN	10.
3.COMPOS.	7.SINGLE	11.
4.ASBESTOS	8.CONCRETE	12.
Roof Surface	**1 ASPHALT SHINGLES**	
1.ASPHALT	4.COMPOSIT	7.ROLL
2.SLATE	5.WOOD	8.
3.METAL	6.OTHER	9.
SF Masonry Trim	**0**	
	0	
	0	
Year Built	**2021**	
Year Remodeled	**0**	
Foundation	**1 CONCRETE**	
1.CONCRETE	4.WOOD	7.
2.C BLOCK	5.SLAB	8.
3.BR/STONE	6.PIERS	9.
Basement	**4 FULL BASEMENT**	
1.1/4 BMT	4.FULL BMT	7.
2.1/2 BMT	5.NONE	8.
3.3/4 BMT	6.	9.NONE
Bsmt Gar # Cars	**0**	
Wet Basement	**1 DRY BASEMENT**	
1.DRY	4.DIRT FLR	7.
2.DAMP	5.	8.
3.WET	6.	9.

SF Bsmt Living	**0**	
Fin Bsmt Grade	**0 0**	
	0	
Heat Type	**100%**	**4 RADIANT**
1.HWBB	5.FWA	9.NO HEAT
2.HWCI	6.GRAVWA	10.
3.H PUMP	7.ELECTRIC	11.
4.RADIANT	8.FL/WALL	12.
Cool Type	**0%**	**9 NONE**
1.REFRIG	4.W&C AIR	7.
2.EVAPOR	5.	8.
3.H PUMP	6.	9.NONE
Kitchen Style	**2 TYPICAL**	
1.MODERN	4.OBSOLETE	7.
2.TYPICAL	5.	8.
3.OLD TYPE	6.	9.NONE
Bath(s) Style	**2 TYPICAL BATH(S)**	
1.MODERN	4.OBSOLETE	7.
2.TYPICAL	5.	8.
3.OLD TYPE	6.	9.NONE
# Rooms	**0**	
# Bedrooms	**0**	
# Full Baths	**3**	
# Half Baths	**1**	
# Addn Fixtures	**0**	
# Fireplaces	**1**	

TRIO

Layout	**1 TYPICAL**	
1.TYPICAL	4.	7.
2.INADEQ	5.	8.
3.	6.	9.
Attic	**9 NONE**	
1.1/4 FIN	4.FULL FIN	7.
2.1/2 FIN	5.FL/STAIR	8.
3.3/4 FIN	6.	9.NONE
Insulation	**1 FULL**	
1.FULL	4.MINIMAL	7.
2.HEAVY	5.	8.
3.CAPPED	6.	9.NONE
Unfinished %	**0%**	
Grade & Factor	**4 B 110%**	
1.E GRADE	4.B GRADE	7.AAA GRAD
2.D GRADE	5.A GRADE	8.M&S PRIC
3.C GRADE	6.AA GRADE	9.SAME
SQFT (Footprint)	**1112**	
Condition	**4 AVERAGE**	
1.POOR	4.AVG	7.V G
2.FAIR	5.AVG+	8.EXC
3.AVG-	6.GOOD	9.SAME
Phys. % Good	**0%**	
Funct. % Good	**50%**	
Functional Code	**1 INCOMPLETE**	
1.INCOMP	4.PL/HT	7.
2.OVERBLT	5.DAMAGE/D	8.
3.STYLE	6.	9.NONE
Econ. % Good	**100%**	
Economic Code	**NONE**	
0.None	3.NO POWER	7.
1.LOCATION	4.DAMAGE/D	8.
2.ENCROACH	9.NONE	9.
Entrance Code	**1 INTERIOR INSPECT**	
1.INTERIOR	4.VACANT	7.
2.REFUSAL	5.ESTIMATE	8.
3.INFORMED	6.	9.
Information Code	**1 OWNER**	
1.OWNER	4.AGENT	7.
2.RELATIVE	5.ESTIMATE	8.
3.TENANT	6.OTHER	9.

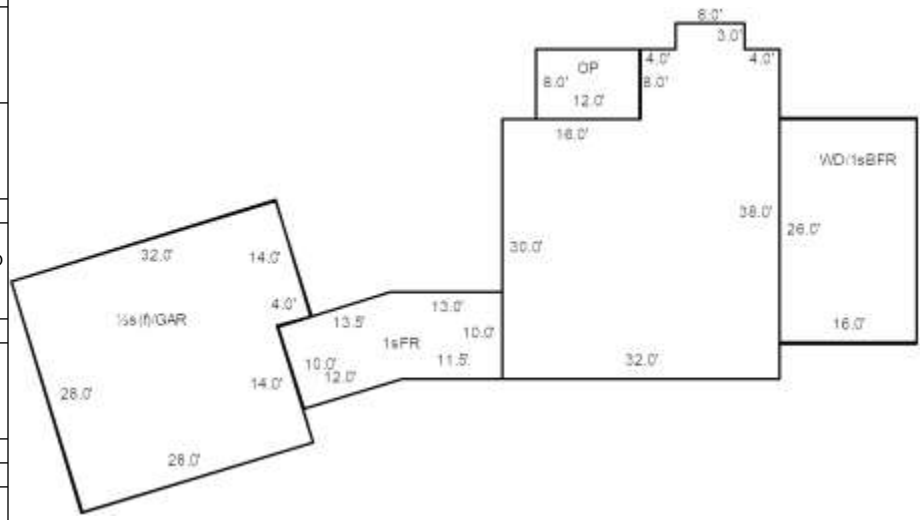

Date Inspected

Additions, Outbuildings & Improvements

Type	Year	Units	Grade	Cond	Phys.	Funct.	Sound Value
7 ONE STY BSMT FR	0	416	0 0	0	0 %	0 %	
68 DECK	0	416	0 0	0	0 %	0 %	
1 ONE STORY	0	252	0 0	0	0 %	0 %	
23 FRAME GARAGE	0	840	0 0	0	0 %	0 %	
30 Finished 1/2	0	840	0 0	0	0 %	0 %	
21 OPEN FRAME	0	96	0 0	0	0 %	0 %	
					%	%	
					%	%	
					%	%	
					%	%	

1.ONE STORY FRAM
2.TWO STORY FRAM
3.THREE STORY FR
4.1 & 1/2 STORY
5.1 & 3/4 STORY
6.2 & 1/2 STORY
21.OPEN FRAME POR
22.ENCL PCH/1SFR(
23.FRAME GARAGE
24.FRAME SHED
25.FRAME BAY WIND
26.1SFR OVERHANG
27.UNFIN BASEMENT
28.UNF ATTIC/LOFT
29.FINISHED ATTIC

Map Lot 002-041-A | Account 1929 | Location 390 FALLS BRIDGE RD | Card 1 Of 1 | 9/13/2022

DEWAR, JANET L (TRUSTEE)
JANET L. DEWAR REVOCABLE LIVING TRUST
52 RIVERSIDE DRIVE, APT. 9A
NEW YORK NY 10024

B6340P129 B6718P45

Previous Owner
KATZER, JAMES & ISABELLE & JOANN TRUSTEES
THE MAINE TRUST (IAK &JRK)
PO BOX 1346
BLUE HILL ME 04614
Sale Date: 1/31/2015

Previous Owner
KATZER, JAMES & ISABELLE
THE MAINE TRUST (IAK &JRK)

BEDMINSTER NJ 07921

Inspection Witnessed By:

X Date

No./Date	Description	Date Insp.

Notes:

12/6/19 - REV, NAH. ADJ 338 SQFT EP TO OP (CORRECT IN SK & PIC). SK CANOPY.
1/21/16 REV W/WORKER DOING COMP BATH REMOD, INC. CHECK SW
3/7/16 NAH ADD FIXTURE AND ADJ COND FOR BATHROOM REMOD.
1/3/12-REV-W/MR-INFO ONLY-ADD SV CANOPY ADJ OP TO EP

Blue Hill

Property Data

Neighborhood **1 NEIGHBORHOOD 1.**

Tree Growth Year **0**

X Coordinate **0**

Y Coordinate **0**

Zone/Land Use **48 SHORELAND**

Secondary Zone

Topography **2 ROLLING**

1.LEVEL 4.BELOW ST 7.ROUGH
2.ROLLING 5.LOW 8.
3.ABOVE ST 6.SWAMPY 9.

Utilities **4 DRILLED WELL 7 SEPTIC**

1.SUMMER 4.DR WELL 7.SEPTIC
2.WATER 5.DUG WELL 8.SPRING
3.SEWER 6.LAKE WTR 9.NONE

Street **1 PAVED**

1.PAVED 4.PROPOSED 7.
2.SEMI IMP 5. 8.
3.GRAVEL 6. 9.NONE

0

SPRINGWORK YEAR **0**

Sale Data

Sale Date **1/31/2015**

Price **1,300,000**

Sale Type **2 LAND &**

1.LAND 4.MOBILE 7.
2.L & B 5.OTHER 8.
3.BUILDING 6. 9.

Financing **7 UNKNOWN.....**

1.CONVENT 4.SELLER 7.UNKNOWN
2.FHA/VA 5.PRIVATE 8.
3.ASSUMED 6.CASH 9.UNKNOWN

Validity **1 ARMS LENGTH**

1.VALID 4.SPLIT 7.RENOVATE
2.RELATED 5.PARTIAL 8.OTHER
3.DISTRESS 6.EXEMPT 9.

Verified **5 PUBLIC RECORD**

1.BUYER 4.AGENT 7.FAMILY
2.SELLER 5.PUB REC 8.OTHER
3.LENDER 6.MLS 9.CONFID

Assessment Record

Year	Land	Buildings	Exempt	Total
2009	628,000	780,300	13,000	1,395,300
2010	628,000	780,300	10,000	1,398,300
2011	628,000	780,300	10,000	1,398,300
2012	628,000	795,000	10,000	1,413,000
2013	533,800	675,800	10,000	1,199,600
2014	533,800	675,800	0	1,209,600
2015	533,800	675,800	0	1,209,600
2016	533,800	685,300	0	1,219,100
2017	533,800	685,300	0	1,219,100
2018	533,800	685,300	0	1,219,100
2019	533,800	685,300	0	1,219,100
2020	533,800	673,100	0	1,206,900
2021	533,800	673,100	0	1,206,900
2022	533,800	673,100	0	1,206,900

Land Data

Front Foot	Type	Effective Frontage	Effective Depth	Influence Factor	Influence Code
11.REGULAR LOT				%	
12.SECONDARY				%	
13.EXCESS FRONTAG				%	
14.REAR LAND				%	
15.MISCELLANEOUS				%	
				%	
				%	
Square Foot		**Square Feet**			
16.REGULAR LOT				%	
17.SECONDARY LOT				%	
18.EXCESS LAND				%	
19.CONDOMINIUM				%	
20.MISCELLANEOUS				%	
				%	
				%	
Fract. Acre		**Acreage/Sites**			
21.HOUSELOT(FRCT)	24	1.00		100 %	0
22.BASELOT(FRCT)	28	1.30		100 %	0
23.REAR(FRCT)	44	1.00		100 %	0
Acres				%	
24.HOUSELOT				%	
25.BASELOT				%	
26.FRONTAGE 1				%	
27.FRONTAGE 2				%	
28.REAR LAND 1				%	
29.REAR LAND 2				%	

Total Acreage 2.30

Influence Codes

1.USE
2.R/W
3.TOPOGRAPHY
4.SIZE
5.ACCESS
6.RESTRICTIONS
7.SHAPE
8.SEMI-IMPROVED
9.FRACTIONAL
Acres
30.REAR LAND 3
31.REAR LAND 4
32.PASTURE
33.CROP
34.HORTICUL I
35.HORTUCUL II
36.ORCHARD
37.SOFTWOOD
38.MIXED WOOD
39.HARDWOOD
40.WASTE
41.GRAVEL PIT
42.MOBILE HOME SI
43.CONDO SITE
44.LOT IMPROVEMEN
45.M H HOOK-UP
46.HOLE/SITE

Blue Hill

Map Lot 002-041-A | Account 1929 | Location 390 FALLS BRIDGE RD | Card 1 Of 1 | 9/13/2022

Building Style	**1 CONVENTIONAL**	
1.CONV.	5.COLONIAL	9.CONDO
2.RANCH	6.SPLIT	10.
3.R RANCH	7.CONTEMP	11.
4.CAPE	8.COTTAGE	12.
Dwelling Units	**1**	
Other Units	**0**	
Stories	**5 ONE & 3/4 STORY**	
1.1	4.1.5	7.3.5
2.2	5.1.75	8.4
3.3	6.2.5	9.
Exterior Walls	**5 SHINGLE**	
1.WOOD	5.SHINGLE	9.OTHER
2.VIN/AL	6.BR/STN	10.
3.COMPOS.	7.SINGLE	11.
4.ASBESTOS	8.CONCRETE	12.
Roof Surface	**1 ASPHALT SHINGLES**	
1.ASPHALT	4.COMPOSIT	7.ROLL
2.SLATE	5.WOOD	8.
3.METAL	6.OTHER	9.
SF Masonry Trim	**0**	
	0	
	0	
Year Built	**2000**	
Year Remodeled	**0**	
Foundation	**1 CONCRETE**	
1.CONCRETE	4.WOOD	7.
2.C BLOCK	5.SLAB	8.
3.BR/STONE	6.PIERS	9.
Basement	**4 FULL BASEMENT**	
1.1/4 BMT	4.FULL BMT	7.
2.1/2 BMT	5.NONE	8.
3.3/4 BMT	6.	9.NONE
Bsmt Gar # Cars	**0**	
Wet Basement	**1 DRY BASEMENT**	
1.DRY	4.DIRT FLR	7.
2.DAMP	5.	8.
3.WET	6.	9.

SF Bsmt Living	**1056**	
Fin Bsmt Grade	**9 100**	
	0	
Heat Type	**100%**	**5 FORCED WARM AIR**
1.HWBB	5.FWA	9.NO HEAT
2.HWCI	6.GRAVWA	10.
3.H PUMP	7.ELECTRIC	11.
4.RADIANT	8.FL/WALL	12.
Cool Type	**0%**	**9 NONE**
1.REFRIG	4.W&C AIR	7.
2.EVAPOR	5.	8.
3.H PUMP	6.	9.NONE
Kitchen Style	**2 TYPICAL**	
1.MODERN	4.OBSOLETE	7.
2.TYPICAL	5.	8.
3.OLD TYPE	6.	9.NONE
Bath(s) Style	**2 TYPICAL BATH(S)**	
1.MODERN	4.OBSOLETE	7.
2.TYPICAL	5.	8.
3.OLD TYPE	6.	9.NONE
# Rooms	**0**	
# Bedrooms	**0**	
# Full Baths	**3**	
# Half Baths	**1**	
# Addn Fixtures	**1**	
# Fireplaces	**2**	

TRIO

Layout	**1 TYPICAL**	
1.TYPICAL	4.	7.
2.INADEQ	5.	8.
3.	6.	9.
Attic	**9 NONE**	
1.1/4 FIN	4.FULL FIN	7.
2.1/2 FIN	5.FL/STAIR	8.
3.3/4 FIN	6.	9.NONE
Insulation	**1 FULL**	
1.FULL	4.MINIMAL	7.
2.HEAVY	5.	8.
3.CAPPED	6.	9.NONE
Unfinished %	**0%**	
Grade & Factor	**6 AA 100%**	
1.E GRADE	4.B GRADE	7.AAA GRAD
2.D GRADE	5.A GRADE	8.M&S PRIC
3.C GRADE	6.AA GRADE	9.SAME
SQFT (Footprint)	**2123**	
Condition	**5 ABOVE AVERAGE**	
1.POOR	4.AVG	7.V G
2.FAIR	5.AVG+	8.EXC
3.AVG-	6.GOOD	9.SAME
Phys. % Good	**0%**	
Funct. % Good	**100%**	
Functional Code	**9 NONE**	
1.INCOMP	4.PL/HT	7.
2.OVERBLT	5.DAMAGE/D	8.
3.STYLE	6.	9.NONE
Econ. % Good	**100%**	
Economic Code	**NONE**	
0.None	3.NO POWER	7.
1.LOCATION	4.DAMAGE/D	8.
2.ENCROACH	9.NONE	9.
Entrance Code	**5 ESTIMATED**	
1.INTERIOR	4.VACANT	7.
2.REFUSAL	5.ESTIMATE	8.
3.INFORMED	6.	9.
Information Code	**5 ESTIMATE**	
1.OWNER	4.AGENT	7.
2.RELATIVE	5.ESTIMATE	8.
3.TENANT	6.OTHER	9.

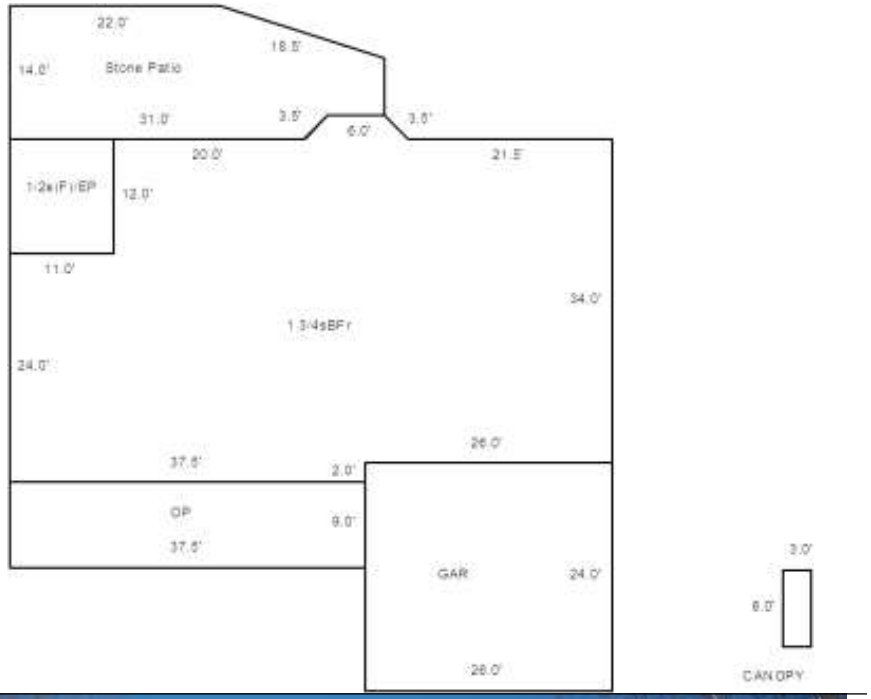

Date Inspected 3/26/2001

Additions, Outbuildings & Improvements

Type	Year	Units	Grade	Cond	Phys.	Funct.	Sound Value
72 1 1/2S GARAGE	0	624	0 0	0	0 %	0 %	
21 OPEN FRAME	0	338	0 0	0	0 %	0 %	
30 Finished 1/2	0	132	0 0	0	0 %	0 %	
22 ENCL	0	132	0 0	0	0 %	0 %	
62 PATIO	0	487	0 0	0	0 %	0 %	
61	0				%	%	400
					%	%	
					%	%	
					%	%	
					%	%	

1.ONE STORY FRAM
2.TWO STORY FRAM
3.THREE STORY FR
4.1 & 1/2 STORY
5.1 & 3/4 STORY
6.2 & 1/2 STORY
21.OPEN FRAME POR
22.ENCL PCH/1SFR(
23.FRAME GARAGE
24.FRAME SHED
25.FRAME BAY WIND
26.1SFR OVERHANG
27.UNFIN BASEMENT
28.UNF ATTIC/LOFT
29.FINISHED ATTIC

Map Lot 002-041-B | Account 2027 | Location 392 FALLS BRIDGE RD | Card 1 Of 1 | 9/13/2022

BROWNLOW, WESTON C
392 FALLS BRIDGE ROAD
BLUE HILL ME 04614

B2670P453

Previous Owner
BROWNLOW, WESTON C & LAURIE STOWE
392 FALLS BRIDGE ROAD

BLUE HILL ME 04614

Inspection Witnessed By:

X Date

No./Date	Description	Date Insp.

Notes:

5/10/22- NAH. CALL HSE COMPLETE. ADJ. GRADE. 3/17/21 - WITH YOUNG SON @ DOOR, MOM SLEEPING. ID MYSELF & LEFT. EST N/C
3/1/19 NAH N/C
3/22/17 NAH N/C
1/21/16 REV NAH APPEARS N/C TOOK PHOTO
3/25/14 w/MR N/C
08 PER SURVEY AND DEED THIS LOT S/B 1.60 ACRES NOT 2.60
5/14/2008 NAH- HSE APPEARS MORE THAN 70% COMPLETE, ADJUST TO 80% (NEEDS FLOORS, STAIRWELL, INT. PAINT)

Blue Hill

Property Data

Neighborhood **2 NEIGHBORHOOD 2.**

Tree Growth Year **0**

X Coordinate **0**

Y Coordinate **0**

Zone/Land Use **11 RESIDENTIAL**

Secondary Zone

Topography **2 ROLLING**

1.LEVEL	4.BELOW ST	7.ROUGH
2.ROLLING	5.LOW	8.
3.ABOVE ST	6.SWAMPY	9.

Utilities **4 DRILLED WELL 7 SEPTIC**

1.SUMMER	4.DR WELL	7.SEPTIC
2.WATER	5.DUG WELL	8.SPRING
3.SEWER	6.LAKE WTR	9.NONE

Street **1 PAVED**

1.PAVED	4.PROPOSED	7.
2.SEMI IMP	5.	8.
3.GRAVEL	6.	9.NONE

0

SPRINGWORK YEAR **2003**

Sale Data

Sale Date

Price

Sale Type

1.LAND	4.MOBILE	7.
2.L & B	5.OTHER	8.
3.BUILDING	6.	9.

Financing

1.CONVENT	4.SELLER	7.UNKNOWN
2.FHA/VA	5.PRIVATE	8.
3.ASSUMED	6.CASH	9.UNKNOWN

Validity

1.VALID	4.SPLIT	7.RENOVATE
2.RELATED	5.PARTIAL	8.OTHER
3.DISTRESS	6.EXEMPT	9.

Verified

1.BUYER	4.AGENT	7.FAMILY
2.SELLER	5.PUB REC	8.OTHER
3.LENDER	6.MLS	9.CONFID

Assessment Record

Year	Land	Buildings	Exempt	Total
2009	76,800	185,100	13,000	248,900
2010	76,800	185,100	10,000	251,900
2011	76,800	186,700	10,000	253,500
2012	76,800	186,700	10,000	253,500
2013	65,300	158,800	10,000	214,100
2014	65,300	158,800	10,000	214,100
2015	65,300	158,800	10,000	214,100
2016	65,300	158,800	15,000	209,100
2017	65,300	158,800	20,000	204,100
2018	65,300	158,800	20,000	204,100
2019	65,300	158,800	19,600	204,500
2020	65,300	158,800	24,500	199,600
2021	65,300	158,800	24,000	200,100
2022	65,300	153,800	23,500	195,600

Land Data

Front Foot

11.REGULAR LOT
12.SECONDARY
13.EXCESS FRONTAG
14.REAR LAND
15.MISCELLANEOUS

Square Foot

16.REGULAR LOT
17.SECONDARY LOT
18.EXCESS LAND
19.CONDOMINIUM
20.MISCELLANEOUS

Fract. Acre

21.HOUSELOT(FRCT)
22.BASELOT(FRCT)
23.REAR(FRCT)

Acres

24.HOUSELOT
25.BASELOT
26.FRONTAGE 1
27.FRONTAGE 2
28.REAR LAND 1
29.REAR LAND 2

Type	Effective Frontage	Effective Depth	Influence Factor	Influence Code
			%	
			%	
			%	
			%	
			%	
			%	
			%	
	Square Feet			
			%	
			%	
			%	
			%	
			%	
			%	
			%	
	Acreage/Sites			
24	1.00		100 %	0
28	0.60		100 %	0
44	1.00		100 %	0
			%	
			%	
			%	
			%	

Total Acreage 1.60

Influence Codes

1.USE
2.R/W
3.TOPOGRAPHY
4.SIZE
5.ACCESS
6.RESTRICTIONS
7.SHAPE
8.SEMI-IMPROVED
9.FRACTIONAL

Acres

30.REAR LAND 3
31.REAR LAND 4
32.PASTURE
33.CROP
34.HORTICUL I
35.HORTUCUL II
36.ORCHARD
37.SOFTWOOD
38.MIXED WOOD
39.HARDWOOD
40.WASTE
41.GRAVEL PIT
42.MOBILE HOME SI
43.CONDO SITE
44.LOT IMPROVEMEN
45.M H HOOK-UP
46.HOLE/SITE

Blue Hill

Map Lot 002-041-B | Account 2027 | Location 392 FALLS BRIDGE RD | Card 1 Of 1 | 9/13/2022

Building Style	**1 CONVENTIONAL**	
1.CONV.	5.COLONIAL	9.CONDO
2.RANCH	6.SPLIT	10.
3.R RANCH	7.CONTEMP	11.
4.CAPE	8.COTTAGE	12.
Dwelling Units	**1**	
Other Units	**0**	
Stories	**4 ONE & 1/2 STORY**	
1.1	4.1.5	7.3.5
2.2	5.1.75	8.4
3.3	6.2.5	9.
Exterior Walls	**8 CONCRETE**	
1.WOOD	5.SHINGLE	9.OTHER
2.VIN/AL	6.BR/STN	10.
3.COMPOS.	7.SINGLE	11.
4.ASBESTOS	8.CONCRETE	12.
Roof Surface	**1 ASPHALT SHINGLES**	
1.ASPHALT	4.COMPOSIT	7.ROLL
2.SLATE	5.WOOD	8.
3.METAL	6.OTHER	9.
SF Masonry Trim	**0**	
	0	
	0	
Year Built	**1999**	
Year Remodeled	**0**	
Foundation	**1 CONCRETE**	
1.CONCRETE	4.WOOD	7.
2.C BLOCK	5.SLAB	8.
3.BR/STONE	6.PIERS	9.
Basement	**4 FULL BASEMENT**	
1.1/4 BMT	4.FULL BMT	7.
2.1/2 BMT	5.NONE	8.
3.3/4 BMT	6.	9.NONE
Bsmt Gar # Cars	**0**	
Wet Basement	**1 DRY BASEMENT**	
1.DRY	4.DIRT FLR	7.
2.DAMP	5.	8.
3.WET	6.	9.

SF Bsmt Living	**64**	
Fin Bsmt Grade	**3 100**	
	0	
Heat Type	**100%**	**4 RADIANT**
1.HWBB	5.FWA	9.NO HEAT
2.HWCI	6.GRAVWA	10.
3.H PUMP	7.ELECTRIC	11.
4.RADIANT	8.FL/WALL	12.
Cool Type	**0%**	**9 NONE**
1.REFRIG	4.W&C AIR	7.
2.EVAPOR	5.	8.
3.H PUMP	6.	9.NONE
Kitchen Style	**2 TYPICAL**	
1.MODERN	4.OBSOLETE	7.
2.TYPICAL	5.	8.
3.OLD TYPE	6.	9.NONE
Bath(s) Style	**2 TYPICAL BATH(S)**	
1.MODERN	4.OBSOLETE	7.
2.TYPICAL	5.	8.
3.OLD TYPE	6.	9.NONE
# Rooms	**0**	
# Bedrooms	**0**	
# Full Baths	**2**	
# Half Baths	**1**	
# Addn Fixtures	**1**	
# Fireplaces	**1**	

TRIO

Layout	**1 TYPICAL**	
1.TYPICAL	4.	7.
2.INADEQ	5.	8.
3.	6.	9.
Attic	**9 NONE**	
1.1/4 FIN	4.FULL FIN	7.
2.1/2 FIN	5.FL/STAIR	8.
3.3/4 FIN	6.	9.NONE
Insulation	**1 FULL**	
1.FULL	4.MINIMAL	7.
2.HEAVY	5.	8.
3.CAPPED	6.	9.NONE
Unfinished %	**5%**	
Grade & Factor	**3 C 100%**	
1.E GRADE	4.B GRADE	7.AAA GRAD
2.D GRADE	5.A GRADE	8.M&S PRIC
3.C GRADE	6.AA GRADE	9.SAME
SQFT (Footprint)	**1092**	
Condition	**4 AVERAGE**	
1.POOR	4.AVG	7.V G
2.FAIR	5.AVG+	8.EXC
3.AVG-	6.GOOD	9.SAME
Phys. % Good	**0%**	
Funct. % Good	**100%**	
Functional Code	**9 NONE**	
1.INCOMP	4.PL/HT	7.
2.OVERBLT	5.DAMAGE/D	8.
3.STYLE	6.	9.NONE
Econ. % Good	**100%**	
Economic Code	**NONE**	
0.None	3.NO POWER	7.
1.LOCATION	4.DAMAGE/D	8.
2.ENCROACH	9.NONE	9.
Entrance Code	**0**	
1.INTERIOR	4.VACANT	7.
2.REFUSAL	5.ESTIMATE	8.
3.INFORMED	6.	9.
Information Code	**0**	
1.OWNER	4.AGENT	7.
2.RELATIVE	5.ESTIMATE	8.
3.TENANT	6.OTHER	9.

Date Inspected

Additions, Outbuildings & Improvements

Type	Year	Units	Grade	Cond	Phys.	Funct.	Sound Value
24 FRAME SHED	0				%	%	500
57 GARAGE (DET)	1980	875	3 100	4	0 %	100 %	
					%	%	
					%	%	
					%	%	
					%	%	
					%	%	
					%	%	
					%	%	
					%	%	

1.ONE STORY FRAM
2.TWO STORY FRAM
3.THREE STORY FR
4.1 & 1/2 STORY
5.1 & 3/4 STORY
6.2 & 1/2 STORY
21.OPEN FRAME POR
22.ENCL PCH/1SFR(
23.FRAME GARAGE
24.FRAME SHED
25.FRAME BAY WIND
26.1SFR OVERHANG
27.UNFIN BASEMENT
28.UNF ATTIC/LOFT
29.FINISHED ATTIC

Map Lot 002-044 Account 1466 Location 410 FALLS BRIDGE RD Card 1 Of 1 9/13/2022

POLAND, KEVIN & VIRGINIA A.(TRUSTEES)
POLAND LIVING TRUST
410 FALLS BRIDGE ROAD
BLUE HILL ME 04614

B4584P133

Property Data

Neighborhood **1 NEIGHBORHOOD 1.**

Tree Growth Year **0**

X Coordinate **0**

Y Coordinate **0**

Zone/Land Use **48 SHORELAND**

Secondary Zone

Topography **2 ROLLING**

1.LEVEL	4.BELOW ST	7.ROUGH
2.ROLLING	5.LOW	8.
3.ABOVE ST	6.SWAMPY	9.

Utilities **4 DRILLED WELL 7 SEPTIC**

1.SUMMER	4.DR WELL	7.SEPTIC
2.WATER	5.DUG WELL	8.SPRING
3.SEWER	6.LAKE WTR	9.NONE

Street **1 PAVED**

1.PAVED	4.PROPOSED	7.
2.SEMI IMP	5.	8.
3.GRAVEL	6.	9.NONE

0

SPRINGWORK YEAR **2003**

Sale Data

Sale Date

Price

Sale Type

1.LAND	4.MOBILE	7.
2.L & B	5.OTHER	8.
3.BUILDING	6.	9.

Financing

1.CONVENT	4.SELLER	7.UNKNOWN
2.FHA/VA	5.PRIVATE	8.
3.ASSUMED	6.CASH	9.UNKNOWN

Validity

1.VALID	4.SPLIT	7.RENOVATE
2.RELATED	5.PARTIAL	8.OTHER
3.DISTRESS	6.EXEMPT	9.

Verified

1.BUYER	4.AGENT	7.FAMILY
2.SELLER	5.PUB REC	8.OTHER
3.LENDER	6.MLS	9.CONFID

Assessment Record

Year	Land	Buildings	Exempt	Total
2009	586,700	291,600	13,000	865,300
2010	586,700	291,600	10,000	868,300
2011	586,700	307,900	10,000	884,600
2012	586,700	307,900	10,000	884,600
2013	498,700	261,700	10,000	750,400
2014	498,700	262,200	10,000	750,900
2015	498,700	277,000	10,000	765,700
2016	498,700	275,000	15,000	758,700
2017	498,700	275,000	20,000	753,700
2018	498,700	289,700	26,000	762,400
2019	498,700	289,700	25,480	762,920
2020	498,700	282,200	30,380	750,520
2021	498,700	282,200	29,760	751,140
2022	498,700	282,200	29,140	751,760

Land Data

Front Foot	Type	Effective Frontage	Effective Depth	Influence Factor	Influence Code
11.REGULAR LOT				%	
12.SECONDARY				%	
13.EXCESS FRONTAG				%	
14.REAR LAND				%	
15.MISCELLANEOUS				%	
				%	
				%	
Square Foot		**Square Feet**			
16.REGULAR LOT				%	
17.SECONDARY LOT				%	
18.EXCESS LAND				%	
19.CONDOMINIUM				%	
20.MISCELLANEOUS				%	
				%	
				%	
Fract. Acre		**Acreage/Sites**			
21.HOUSELOT(FRCT)	21	0.85	100	%	0
22.BASELOT(FRCT)	28	1.85	100	%	0
23.REAR(FRCT)	44	1.00	100	%	0
Acres				%	
24.HOUSELOT				%	
25.BASELOT				%	
26.FRONTAGE 1				%	
27.FRONTAGE 2				%	
28.REAR LAND 1					
29.REAR LAND 2					

Total Acreage 2.70

Influence Codes

1.USE
2.R/W
3.TOPOGRAPHY
4.SIZE
5.ACCESS
6.RESTRICTIONS
7.SHAPE
8.SEMI-IMPROVED
9.FRACTIONAL
Acres
30.REAR LAND 3
31.REAR LAND 4
32.PASTURE
33.CROP
34.HORTICUL I
35.HORTUCUL II
36.ORCHARD
37.SOFTWOOD
38.MIXED WOOD
39.HARDWOOD
40.WASTE
41.GRAVEL PIT
42.MOBILE HOME SI
43.CONDO SITE
44.LOT IMPROVEMEN
45.M H HOOK-UP
46.HOLE/SITE

Inspection Witnessed By:

X Date

No./Date	Description	Date Insp.

Notes:

3/17/21 - W/MRS @ DOOR. N/C
3/6/20 - NAH, EST N/C
12/6/19 - REV W.MR & MRS. ADD DWL (FIN OVER GAR IS FULL APPT). ADJ INC OF HSE, MORE THAN 5% INC.
4/20/18 NAH EST MORE DONE.
1/21/16- REV W/MRS JUST INSIDE, ADJ BATHS & FIXTURES.
4/14/15 W/MRS @ DOOR, BATHROOM IN BSMT COMP EXCEPT FOR CEILINGS, N/C ELSEWHERE.
3/25/14 W/DAUGHTER, ADJ SQFT FBA ENTIRE FBA NEEDS [illegible] ONLY TWO ROOMS ON 2ND FL ARE INC. ADD FULL BATH IN FBA BUT NOT IN YET. WD TO B. ADJ FUNC

Blue Hill

Blue Hill

Map Lot 002-044 | Account 1466 | Location 410 FALLS BRIDGE RD | Card 1 Of 1 | 9/13/2022

Building Style	**4 CAPE**	
1.CONV.	5.COLONIAL	9.CONDO
2.RANCH	6.SPLIT	10.
3.R RANCH	7.CONTEMP	11.
4.CAPE	8.COTTAGE	12.
Dwelling Units	**2**	
Other Units	**0**	
Stories	**5 ONE & 3/4 STORY**	
1.1	4.1.5	7.3.5
2.2	5.1.75	8.4
3.3	6.2.5	9.
Exterior Walls	**5 SHINGLE**	
1.WOOD	5.SHINGLE	9.OTHER
2.VIN/AL	6.BR/STN	10.
3.COMPOS.	7.SINGLE	11.
4.ASBESTOS	8.CONCRETE	12.
Roof Surface	**1 ASPHALT SHINGLES**	
1.ASPHALT	4.COMPOSIT	7.ROLL
2.SLATE	5.WOOD	8.
3.METAL	6.OTHER	9.
SF Masonry Trim	**0**	
	0	
	0	
Year Built	**1995**	
Year Remodeled	**0**	
Foundation	**1 CONCRETE**	
1.CONCRETE	4.WOOD	7.
2.C BLOCK	5.SLAB	8.
3.BR/STONE	6.PIERS	9.
Basement	**4 FULL BASEMENT**	
1.1/4 BMT	4.FULL BMT	7.
2.1/2 BMT	5.NONE	8.
3.3/4 BMT	6.	9.NONE
Bsmt Gar # Cars	**0**	
Wet Basement	**1 DRY BASEMENT**	
1.DRY	4.DIRT FLR	7.
2.DAMP	5.	8.
3.WET	6.	9.

SF Bsmt Living	**1400**	
Fin Bsmt Grade	**3 100**	
	0	
Heat Type	**100% 4 RADIANT**	
1.HWBB	5.FWA	9.NO HEAT
2.HWCI	6.GRAVWA	10.
3.H PUMP	7.ELECTRIC	11.
4.RADIANT	8.FL/WALL	12.
Cool Type	**0% 9 NONE**	
1.REFRIG	4.W&C AIR	7.
2.EVAPOR	5.	8.
3.H PUMP	6.	9.NONE
Kitchen Style	**2 TYPICAL**	
1.MODERN	4.OBSOLETE	7.
2.TYPICAL	5.	8.
3.OLD TYPE	6.	9.NONE
Bath(s) Style	**2 TYPICAL BATH(S)**	
1.MODERN	4.OBSOLETE	7.
2.TYPICAL	5.	8.
3.OLD TYPE	6.	9.NONE
# Rooms	**0**	
# Bedrooms	**0**	
# Full Baths	**3**	
# Half Baths	**0**	
# Addn Fixtures	**1**	
# Fireplaces	**1**	

TRIO

Layout	**1 TYPICAL**	
1.TYPICAL	4.	7.
2.INADEQ	5.	8.
3.	6.	9.
Attic	**9 NONE**	
1.1/4 FIN	4.FULL FIN	7.
2.1/2 FIN	5.FL/STAIR	8.
3.3/4 FIN	6.	9.NONE
Insulation	**1 FULL**	
1.FULL	4.MINIMAL	7.
2.HEAVY	5.	8.
3.CAPPED	6.	9.NONE
Unfinished %	**0%**	
Grade & Factor	**4 B 100%**	
1.E GRADE	4.B GRADE	7.AAA GRAD
2.D GRADE	5.A GRADE	8.M&S PRIC
3.C GRADE	6.AA GRADE	9.SAME
SQFT (Footprint)	**1216**	
Condition	**4 AVERAGE**	
1.POOR	4.AVG	7.V G
2.FAIR	5.AVG+	8.EXC
3.AVG-	6.GOOD	9.SAME
Phys. % Good	**0%**	
Funct. % Good	**90%**	
Functional Code	**1 INCOMPLETE**	
1.INCOMP	4.PL/HT	7.
2.OVERBLT	5.DAMAGE/D	8.
3.STYLE	6.	9.NONE
Econ. % Good	**100%**	
Economic Code	**NONE**	
0.None	3.NO POWER	7.
1.LOCATION	4.DAMAGE/D	8.
2.ENCROACH	9.NONE	9.
Entrance Code	**1 INTERIOR INSPECT**	
1.INTERIOR	4.VACANT	7.
2.REFUSAL	5.ESTIMATE	8.
3.INFORMED	6.	9.
Information Code	**1 OWNER**	
1.OWNER	4.AGENT	7.
2.RELATIVE	5.ESTIMATE	8.
3.TENANT	6.OTHER	9.

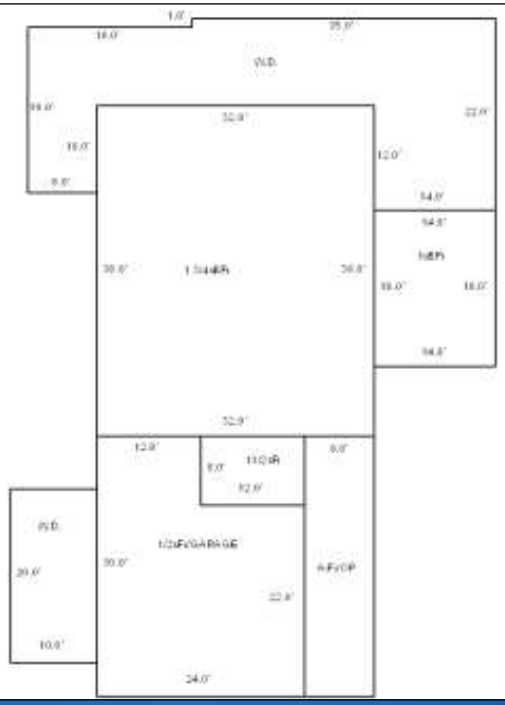

Date Inspected 3/26/2001

Additions, Outbuildings & Improvements

Type	Year	Units	Grade	Cond	Phys.	Funct.	Sound Value
7 ONE STY BSMT FR	0	252	0 0	0	0 %	0 %	
29 FINISHED ATTIC	0	240	0 0	0	0 %	0 %	
21 OPEN FRAME	0	240	0 0	0	0 %	0 %	
4 1 & 1/2 STORY FR	0	96	0 0	0	0 %	0 %	
29 FINISHED ATTIC	0	624	0 0	0	0 %	0 %	
23 FRAME GARAGE	0	624	0 0	0	0 %	0 %	
68 DECK	2009	769	4 100	4	0 %	100 %	
68 DECK	2009	200	3 100	4	0 %	100 %	
					%	%	
					%	%	

1.ONE STORY FRAM
2.TWO STORY FRAM
3.THREE STORY FR
4.1 & 1/2 STORY
5.1 & 3/4 STORY
6.2 & 1/2 STORY
21.OPEN FRAME POR
22.ENCL PCH/1SFR(
23.FRAME GARAGE
24.FRAME SHED
25.FRAME BAY WIND
26.1SFR OVERHANG
27.UNFIN BASEMENT
28.UNF ATTIC/LOFT
29.FINISHED ATTIC

Map Lot 002-045 Account 502 Location LAND- FROM BOB CONDON Card 1 Of 1 9/13/2022

HODGDON, DEAN K
HODGDON, RONNA L
424 FALLS BRIDGE ROAD
BLUE HILL ME 04614

B2739P148 B6863P320 B6863P394

Property Data

Neighborhood **2 NEIGHBORHOOD 2.**

Tree Growth Year **0**

X Coordinate **0**

Y Coordinate **0**

Zone/Land Use **11 RESIDENTIAL**

Secondary Zone

Topography **2 ROLLING**

1.LEVEL	4.BELOW ST	7.ROUGH
2.ROLLING	5.LOW	8.
3.ABOVE ST	6.SWAMPY	9.

Utilities **9 NONE**

1.SUMMER	4.DR WELL	7.SEPTIC
2.WATER	5.DUG WELL	8.SPRING
3.SEWER	6.LAKE WTR	9.NONE

Street **1 PAVED**

1.PAVED	4.PROPOSED	7.
2.SEMI IMP	5.	8.
3.GRAVEL	6.	9.NONE

0

SPRINGWORK YEAR **0**

Sale Data

Sale Date

Price

Sale Type

1.LAND	4.MOBILE	7.
2.L & B	5.OTHER	8.
3.BUILDING	6.	9.

Financing

1.CONVENT	4.SELLER	7.UNKNOWN
2.FHA/VA	5.PRIVATE	8.
3.ASSUMED	6.CASH	9.UNKNOWN

Validity

1.VALID	4.SPLIT	7.RENOVATE
2.RELATED	5.PARTIAL	8.OTHER
3.DISTRESS	6.EXEMPT	9.

Verified

1.BUYER	4.AGENT	7.FAMILY
2.SELLER	5.PUB REC	8.OTHER
3.LENDER	6.MLS	9.CONFID

Assessment Record

Year	Land	Buildings	Exempt	Total
2009	42,400	0	0	42,400
2010	42,400	0	0	42,400
2011	42,400	0	0	42,400
2012	42,400	0	0	42,400
2013	36,100	0	0	36,100
2014	36,100	0	0	36,100
2015	36,100	0	0	36,100
2016	36,100	0	0	36,100
2017	36,100	0	0	36,100
2018	36,100	0	0	36,100
2019	36,100	0	0	36,100
2020	36,100	0	0	36,100
2021	36,100	0	0	36,100
2022	36,100	0	0	36,100

Land Data

Front Foot	Type	Effective Frontage	Effective Depth	Influence Factor	Influence Code
11.REGULAR LOT				%	
12.SECONDARY				%	
13.EXCESS FRONTAG				%	
14.REAR LAND				%	
15.MISCELLANEOUS				%	
				%	
				%	
Square Foot		**Square Feet**			
16.REGULAR LOT				%	
17.SECONDARY LOT				%	
18.EXCESS LAND				%	
19.CONDOMINIUM				%	
20.MISCELLANEOUS				%	
				%	
				%	
Fract. Acre		**Acreage/Sites**			
21.HOUSELOT(FRCT)	22	0.50		100 %	0
22.BASELOT(FRCT)				%	
23.REAR(FRCT)				%	
Acres				%	
24.HOUSELOT				%	
25.BASELOT				%	
26.FRONTAGE 1				%	
27.FRONTAGE 2				%	
28.REAR LAND 1				%	
29.REAR LAND 2				%	

Total Acreage 0.50

Influence Codes

1.USE
2.R/W
3.TOPOGRAPHY
4.SIZE
5.ACCESS
6.RESTRICTIONS
7.SHAPE
8.SEMI-IMPROVED
9.FRACTIONAL
Acres
30.REAR LAND 3
31.REAR LAND 4
32.PASTURE
33.CROP
34.HORTICUL I
35.HORTUCUL II
36.ORCHARD
37.SOFTWOOD
38.MIXED WOOD
39.HARDWOOD
40.WASTE
41.GRAVEL PIT
42.MOBILE HOME SI
43.CONDO SITE
44.LOT IMPROVEMEN
45.M H HOOK-UP
46.HOLE/SITE

Inspection Witnessed By:

X Date

No./Date	Description	Date Insp.

Notes:

Blue Hill

Blue Hill

Map Lot 002-045 | Account 502 | Location LAND- FROM BOB CONDON | Card 1 Of 1 | 9/13/2022

Building Style		
1.CONV.	5.COLONIAL	9.CONDO
2.RANCH	6.SPLIT	10.
3.R RANCH	7.CONTEMP	11.
4.CAPE	8.COTTAGE	12.
Dwelling Units		
Other Units		
Stories		
1.1	4.1.5	7.3.5
2.2	5.1.75	8.4
3.3	6.2.5	9.
Exterior Walls		
1.WOOD	5.SHINGLE	9.OTHER
2.VIN/AL	6.BR/STN	10.
3.COMPOS.	7.SINGLE	11.
4.ASBESTOS	8.CONCRETE	12.
Roof Surface		
1.ASPHALT	4.COMPOSIT	7.ROLL
2.SLATE	5.WOOD	8.
3.METAL	6.OTHER	9.
SF Masonry Trim		
Year Built		
Year Remodeled		
Foundation		
1.CONCRETE	4.WOOD	7.
2.C BLOCK	5.SLAB	8.
3.BR/STONE	6.PIERS	9.
Basement		
1.1/4 BMT	4.FULL BMT	7.
2.1/2 BMT	5.NONE	8.
3.3/4 BMT	6.	9.NONE
Bsmt Gar # Cars		
Wet Basement		
1.DRY	4.DIRT FLR	7.
2.DAMP	5.	8.
3.WET	6.	9.

SF Bsmt Living		
Fin Bsmt Grade		
Heat Type		
1.HWBB	5.FWA	9.NO HEAT
2.HWCI	6.GRAVWA	10.
3.H PUMP	7.ELECTRIC	11.
4.RADIANT	8.FL/WALL	12.
Cool Type		
1.REFRIG	4.W&C AIR	7.
2.EVAPOR	5.	8.
3.H PUMP	6.	9.NONE
Kitchen Style		
1.MODERN	4.OBSOLETE	7.
2.TYPICAL	5.	8.
3.OLD TYPE	6.	9.NONE
Bath(s) Style		
1.MODERN	4.OBSOLETE	7.
2.TYPICAL	5.	8.
3.OLD TYPE	6.	9.NONE
# Rooms		
# Bedrooms		
# Full Baths		
# Half Baths		
# Addn Fixtures		
# Fireplaces		

TRIO

Layout		
1.TYPICAL	4.	7.
2.INADEQ	5.	8.
3.	6.	9.
Attic		
1.1/4 FIN	4.FULL FIN	7.
2.1/2 FIN	5.FL/STAIR	8.
3.3/4 FIN	6.	9.NONE
Insulation		
1.FULL	4.MINIMAL	7.
2.HEAVY	5.	8.
3.CAPPED	6.	9.NONE
Unfinished %		
Grade & Factor		
1.E GRADE	4.B GRADE	7.AAA GRAD
2.D GRADE	5.A GRADE	8.M&S PRIC
3.C GRADE	6.AA GRADE	9.SAME
SQFT (Footprint)		
Condition		
1.POOR	4.AVG	7.V G
2.FAIR	5.AVG+	8.EXC
3.AVG-	6.GOOD	9.SAME
Phys. % Good		
Funct. % Good		
Functional Code		
1.INCOMP	4.PL/HT	7.
2.OVERBLT	5.DAMAGE/D	8.
3.STYLE	6.	9.NONE
Econ. % Good		
Economic Code		
0.None	3.NO POWER	7.
1.LOCATION	4.DAMAGE/D	8.
2.ENCROACH	9.NONE	9.
Entrance Code **0**		
1.INTERIOR	4.VACANT	7.
2.REFUSAL	5.ESTIMATE	8.
3.INFORMED	6.	9.
Information Code **0**		
1.OWNER	4.AGENT	7.
2.RELATIVE	5.ESTIMATE	8.
3.TENANT	6.OTHER	9.

Date Inspected

Additions, Outbuildings & Improvements

Type	Year	Units	Grade	Cond	Phys.	Funct.	Sound Value
					%	%	
					%	%	
					%	%	
					%	%	
					%	%	
					%	%	
					%	%	
					%	%	
					%	%	
					%	%	

1.ONE STORY FRAM
2.TWO STORY FRAM
3.THREE STORY FR
4.1 & 1/2 STORY
5.1 & 3/4 STORY
6.2 & 1/2 STORY
21.OPEN FRAME POR
22.ENCL PCH/1SFR(
23.FRAME GARAGE
24.FRAME SHED
25.FRAME BAY WIND
26.1SFR OVERHANG
27.UNFIN BASEMENT
28.UNF ATTIC/LOFT
29.FINISHED ATTIC

Map Lot 002-046 Account 977 Location 418 FALLS BRIDGE RD Card 1 Of 1 9/13/2022

HODGDON, RICHARD P
HODGDON, KELVIN W
378 MAIN ST
ELLSWORTH ME 04605

B2705P254

Property Data

Neighborhood **1 NEIGHBORHOOD 1.**

Tree Growth Year **0**

X Coordinate **0**

Y Coordinate **0**

Zone/Land Use **48 SHORELAND**

Secondary Zone

Topography **2 ROLLING**

1.LEVEL	4.BELOW ST	7.ROUGH
2.ROLLING	5.LOW	8.
3.ABOVE ST	6.SWAMPY	9.

Utilities **9 NONE**

1.SUMMER	4.DR WELL	7.SEPTIC
2.WATER	5.DUG WELL	8.SPRING
3.SEWER	6.LAKE WTR	9.NONE

Street **1 PAVED**

1.PAVED	4.PROPOSED	7.
2.SEMI IMP	5.	8.
3.GRAVEL	6.	9.NONE

0

SPRINGWORK YEAR **0**

Sale Data

Sale Date

Price

Sale Type

1.LAND	4.MOBILE	7.
2.L & B	5.OTHER	8.
3.BUILDING	6.	9.

Financing

1.CONVENT	4.SELLER	7.UNKNOWN
2.FHA/VA	5.PRIVATE	8.
3.ASSUMED	6.CASH	9.UNKNOWN

Validity

1.VALID	4.SPLIT	7.RENOVATE
2.RELATED	5.PARTIAL	8.OTHER
3.DISTRESS	6.EXEMPT	9.

Verified

1.BUYER	4.AGENT	7.FAMILY
2.SELLER	5.PUB REC	8.OTHER
3.LENDER	6.MLS	9.CONFID

Assessment Record

Year	Land	Buildings	Exempt	Total
2009	622,500	22,600	0	645,100
2010	622,500	22,600	0	645,100
2011	622,500	22,600	0	645,100
2012	622,500	22,600	0	645,100
2013	529,100	19,200	0	548,300
2014	529,100	19,200	0	548,300
2015	529,100	19,200	0	548,300
2016	529,100	19,200	0	548,300
2017	529,100	19,200	0	548,300
2018	529,100	19,200	0	548,300
2019	529,100	19,200	0	548,300
2020	529,100	19,200	0	548,300
2021	522,800	19,200	0	542,000
2022	522,800	19,200	0	542,000

Land Data

Front Foot	Type	Effective Frontage	Effective Depth	Influence Factor	Influence Code
11.REGULAR LOT				%	
12.SECONDARY				%	
13.EXCESS FRONTAG				%	
14.REAR LAND				%	
15.MISCELLANEOUS				%	
				%	
				%	
Square Foot		**Square Feet**			
16.REGULAR LOT				%	
17.SECONDARY LOT				%	
18.EXCESS LAND				%	
19.CONDOMINIUM				%	
20.MISCELLANEOUS				%	
				%	
				%	
Fract. Acre		**Acreage/Sites**			
21.HOUSELOT(FRCT)	24	1.00		100 %	0
22.BASELOT(FRCT)	28	1.50		100 %	0
23.REAR(FRCT)				%	
Acres				%	
24.HOUSELOT				%	
25.BASELOT				%	
26.FRONTAGE 1				%	
27.FRONTAGE 2				%	
28.REAR LAND 1				%	
29.REAR LAND 2				%	

Total Acreage 2.50

Influence Codes

1.USE
2.R/W
3.TOPOGRAPHY
4.SIZE
5.ACCESS
6.RESTRICTIONS
7.SHAPE
8.SEMI-IMPROVED
9.FRACTIONAL
Acres
30.REAR LAND 3
31.REAR LAND 4
32.PASTURE
33.CROP
34.HORTICUL I
35.HORTUCUL II
36.ORCHARD
37.SOFTWOOD
38.MIXED WOOD
39.HARDWOOD
40.WASTE
41.GRAVEL PIT
42.MOBILE HOME SI
43.CONDO SITE
44.LOT IMPROVEMEN
45.M H HOOK-UP
46.HOLE/SITE

Inspection Witnessed By:

X Date

No./Date	Description	Date Insp.

Notes:

'21 Per info no dug well on this property
12/6/19 - REV, VAC, N/C, PHOTO.

Blue Hill

Blue Hill

Map Lot 002-046 | Account 977 | Location 418 FALLS BRIDGE RD | Card 1 Of 1 | 9/13/2022

Building Style	**1 CONVENTIONAL**	
1.CONV.	5.COLONIAL	9.CONDO
2.RANCH	6.SPLIT	10.
3.R RANCH	7.CONTEMP	11.
4.CAPE	8.COTTAGE	12.
Dwelling Units	**1**	
Other Units	**0**	
Stories	**1 ONE STORY**	
1.1	4.1.5	7.3.5
2.2	5.1.75	8.4
3.3	6.2.5	9.
Exterior Walls	**4 ASBESTOS SIDING**	
1.WOOD	5.SHINGLE	9.OTHER
2.VIN/AL	6.BR/STN	10.
3.COMPOS.	7.SINGLE	11.
4.ASBESTOS	8.CONCRETE	12.
Roof Surface	**1 ASPHALT SHINGLES**	
1.ASPHALT	4.COMPOSIT	7.ROLL
2.SLATE	5.WOOD	8.
3.METAL	6.OTHER	9.
SF Masonry Trim	**0**	
	0	
	0	
Year Built	**1**	
Year Remodeled	**0**	
Foundation	**1 CONCRETE**	
1.CONCRETE	4.WOOD	7.
2.C BLOCK	5.SLAB	8.
3.BR/STONE	6.PIERS	9.
Basement	**4 FULL BASEMENT**	
1.1/4 BMT	4.FULL BMT	7.
2.1/2 BMT	5.NONE	8.
3.3/4 BMT	6.	9.NONE
Bsmt Gar # Cars	**0**	
Wet Basement	**2 DAMP BASEMENT**	
1.DRY	4.DIRT FLR	7.
2.DAMP	5.	8.
3.WET	6.	9.

SF Bsmt Living	**0**	
Fin Bsmt Grade	**0 0**	
	0	
Heat Type	**0%**	**9 NOT HEATED**
1.HWBB	5.FWA	9.NO HEAT
2.HWCI	6.GRAVWA	10.
3.H PUMP	7.ELECTRIC	11.
4.RADIANT	8.FL/WALL	12.
Cool Type	**0%**	**9 NONE**
1.REFRIG	4.W&C AIR	7.
2.EVAPOR	5.	8.
3.H PUMP	6.	9.NONE
Kitchen Style	**2 TYPICAL**	
1.MODERN	4.OBSOLETE	7.
2.TYPICAL	5.	8.
3.OLD TYPE	6.	9.NONE
Bath(s) Style	**9 NONE**	
1.MODERN	4.OBSOLETE	7.
2.TYPICAL	5.	8.
3.OLD TYPE	6.	9.NONE
# Rooms	**0**	
# Bedrooms	**0**	
# Full Baths	**0**	
# Half Baths	**0**	
# Addn Fixtures	**0**	
# Fireplaces	**0**	

TRIO

Layout	**1 TYPICAL**	
1.TYPICAL	4.	7.
2.INADEQ	5.	8.
3.	6.	9.
Attic	**5 FLOOR & STAIRS**	
1.1/4 FIN	4.FULL FIN	7.
2.1/2 FIN	5.FL/STAIR	8.
3.3/4 FIN	6.	9.NONE
Insulation	**9 NONE**	
1.FULL	4.MINIMAL	7.
2.HEAVY	5.	8.
3.CAPPED	6.	9.NONE
Unfinished %	**0%**	
Grade & Factor	**2 D 90%**	
1.E GRADE	4.B GRADE	7.AAA GRAD
2.D GRADE	5.A GRADE	8.M&S PRIC
3.C GRADE	6.AA GRADE	9.SAME
SQFT (Footprint)	**480**	
Condition	**2 FAIR**	
1.POOR	4.AVG	7.V G
2.FAIR	5.AVG+	8.EXC
3.AVG-	6.GOOD	9.SAME
Phys. % Good	**0%**	
Funct. % Good	**100%**	
Functional Code	**9 NONE**	
1.INCOMP	4.PL/HT	7.
2.OVERBLT	5.DAMAGE/D	8.
3.STYLE	6.	9.NONE
Econ. % Good	**100%**	
Economic Code	**NONE**	
0.None	3.NO POWER	7.
1.LOCATION	4.DAMAGE/D	8.
2.ENCROACH	9.NONE	9.
Entrance Code	**0**	
1.INTERIOR	4.VACANT	7.
2.REFUSAL	5.ESTIMATE	8.
3.INFORMED	6.	9.
Information Code	**0**	
1.OWNER	4.AGENT	7.
2.RELATIVE	5.ESTIMATE	8.
3.TENANT	6.OTHER	9.

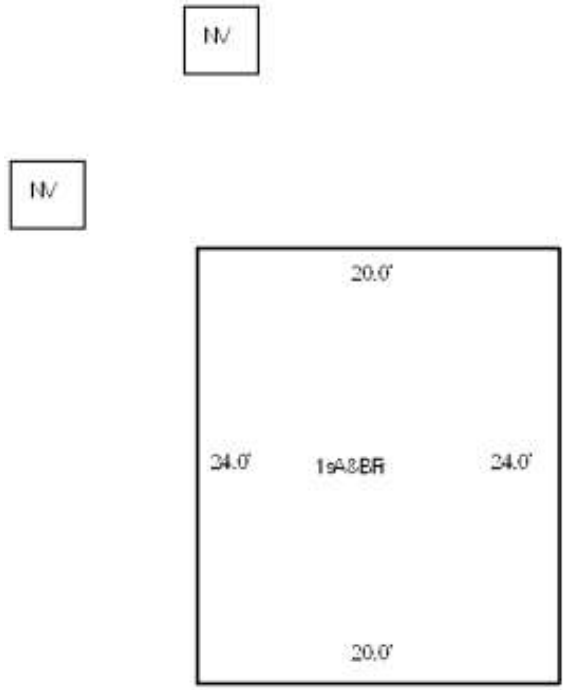

Date Inspected

Additions, Outbuildings & Improvements

Type	Year	Units	Grade	Cond	Phys.	Funct.	Sound Value
					%	%	
					%	%	
					%	%	
					%	%	
					%	%	
					%	%	
					%	%	
					%	%	
					%	%	
					%	%	

1.ONE STORY FRAM
2.TWO STORY FRAM
3.THREE STORY FR
4.1 & 1/2 STORY
5.1 & 3/4 STORY
6.2 & 1/2 STORY
21.OPEN FRAME POR
22.ENCL PCH/1SFR(
23.FRAME GARAGE
24.FRAME SHED
25.FRAME BAY WIND
26.1SFR OVERHANG
27.UNFIN BASEMENT
28.UNF ATTIC/LOFT
29.FINISHED ATTIC

Map Lot 002-047 Account 978 Location 424 FALLS BRIDGE RD Card 1 Of 1 9/13/2022

HODGDON, DEAN K
HODGDON, RONNA L
424 FALLS BRIDGE ROAD
BLUE HILL ME 04614

B1035P143 B6863P311 B6863P394

Property Data

Neighborhood	**7 NEIGHBORHOOD 7.**
Tree Growth Year	**2004**
X Coordinate	**0**
Y Coordinate	**0**
Zone/Land Use	**11 RESIDENTIAL**
Secondary Zone	**48 & SHORELAND**
Topography	**2 ROLLING**

1.LEVEL	4.BELOW ST	7.ROUGH
2.ROLLING	5.LOW	8.
3.ABOVE ST	6.SWAMPY	9.

Utilities	**5 DUG WELL**	**7 SEPTIC**

1.SUMMER	4.DR WELL	7.SEPTIC
2.WATER	5.DUG WELL	8.SPRING
3.SEWER	6.LAKE WTR	9.NONE

Street	**1 PAVED**

1.PAVED	4.PROPOSED	7.
2.SEMI IMP	5.	8.
3.GRAVEL	6.	9.NONE

	0
SPRINGWORK YEAR	**0**

Sale Data

Sale Date	
Price	

Sale Type

1.LAND	4.MOBILE	7.
2.L & B	5.OTHER	8.
3.BUILDING	6.	9.

Financing

1.CONVENT	4.SELLER	7.UNKNOWN
2.FHA/VA	5.PRIVATE	8.
3.ASSUMED	6.CASH	9.UNKNOWN

Validity

1.VALID	4.SPLIT	7.RENOVATE
2.RELATED	5.PARTIAL	8.OTHER
3.DISTRESS	6.EXEMPT	9.

Verified

1.BUYER	4.AGENT	7.FAMILY
2.SELLER	5.PUB REC	8.OTHER
3.LENDER	6.MLS	9.CONFID

Assessment Record

Year	Land	Buildings	Exempt	Total
2009	363,700	90,400	0	454,100
2010	363,700	90,400	0	454,100
2011	363,800	90,400	0	454,200
2012	363,800	99,500	0	463,300
2013	309,300	84,600	0	393,900
2014	309,500	84,600	0	394,100
2015	309,500	84,600	0	394,100
2016	309,800	84,600	0	394,400
2017	309,800	84,600	0	394,400
2018	309,800	100,400	0	410,200
2019	309,700	100,400	0	410,100
2020	309,700	101,000	0	410,700
2021	309,600	102,200	0	411,800
2022	309,600	102,200	0	411,800

Land Data

Front Foot	Type	Effective Frontage	Effective Depth	Influence Factor	Influence Code
11.REGULAR LOT				%	
12.SECONDARY				%	
13.EXCESS FRONTAG				%	
14.REAR LAND				%	
15.MISCELLANEOUS				%	
				%	
				%	
Square Foot		**Square Feet**			
16.REGULAR LOT				%	
17.SECONDARY LOT				%	
18.EXCESS LAND				%	
19.CONDOMINIUM				%	
20.MISCELLANEOUS				%	
				%	
				%	
Fract. Acre		**Acreage/Sites**			
21.HOUSELOT(FRCT)	24	1.00		100 %	0
22.BASELOT(FRCT)	38	9.00		100 %	0
23.REAR(FRCT)	44	1.00		85 %	0
Acres				%	
24.HOUSELOT				%	
25.BASELOT				%	
26.FRONTAGE 1				%	
27.FRONTAGE 2				%	
28.REAR LAND 1				%	
29.REAR LAND 2				%	

Total Acreage 10.00

Influence Codes

1.USE
2.R/W
3.TOPOGRAPHY
4.SIZE
5.ACCESS
6.RESTRICTIONS
7.SHAPE
8.SEMI-IMPROVED
9.FRACTIONAL
Acres
30.REAR LAND 3
31.REAR LAND 4
32.PASTURE
33.CROP
34.HORTICUL I
35.HORTUCUL II
36.ORCHARD
37.SOFTWOOD
38.MIXED WOOD
39.HARDWOOD
40.WASTE
41.GRAVEL PIT
42.MOBILE HOME SI
43.CONDO SITE
44.LOT IMPROVEMEN
45.M H HOOK-UP
46.HOLE/SITE

Inspection Witnessed By:

X Date

No./Date	Description	Date Insp.

Notes:

3/17/21 - W/MR @ DOOR. SHED ADDN DONE.
12/6/19 - REV, NAH. ADJ SIDING, ADD SV SHED, ROTATE BIG GAR ON SK, ADD SHED ADDN TO SK
NEW OWNER REFILED TG IN 2018 WITH PREVIOUS OWNERS
2014 TG PLAN N/C TO ACRES
4/20/18 W/MR ADD NEW GAR AND NEW BATH.
3/22/17 NAH N/C
1/21/16 REV NAH N/C
3/25/14 W/MRS N/C
[illegible] N/C
3/22/13 N/C

Blue Hill

Blue Hill

Map Lot 002-047 | Account 978 | Location 424 FALLS BRIDGE RD | Card 1 Of 1 | 9/13/2022

Building Style	**1 CONVENTIONAL**	
1.CONV.	5.COLONIAL	9.CONDO
2.RANCH	6.SPLIT	10.
3.R RANCH	7.CONTEMP	11.
4.CAPE	8.COTTAGE	12.
Dwelling Units	**1**	
Other Units	**0**	
Stories	**5 ONE & 3/4 STORY**	
1.1	4.1.5	7.3.5
2.2	5.1.75	8.4
3.3	6.2.5	9.
Exterior Walls	**2 VINYL/ALUMINUM**	
1.WOOD	5.SHINGLE	9.OTHER
2.VIN/AL	6.BR/STN	10.
3.COMPOS.	7.SINGLE	11.
4.ASBESTOS	8.CONCRETE	12.
Roof Surface	**1 ASPHALT SHINGLES**	
1.ASPHALT	4.COMPOSIT	7.ROLL
2.SLATE	5.WOOD	8.
3.METAL	6.OTHER	9.
SF Masonry Trim	**0**	
	0	
	0	
Year Built	**1**	
Year Remodeled	**0**	
Foundation	**1 CONCRETE**	
1.CONCRETE	4.WOOD	7.
2.C BLOCK	5.SLAB	8.
3.BR/STONE	6.PIERS	9.
Basement	**4 FULL BASEMENT**	
1.1/4 BMT	4.FULL BMT	7.
2.1/2 BMT	5.NONE	8.
3.3/4 BMT	6.	9.NONE
Bsmt Gar # Cars	**0**	
Wet Basement	**2 DAMP BASEMENT**	
1.DRY	4.DIRT FLR	7.
2.DAMP	5.	8.
3.WET	6.	9.

SF Bsmt Living	**0**	
Fin Bsmt Grade	**0 0**	
	0	
Heat Type	**100%**	**5 FORCED WARM AIR**
1.HWBB	5.FWA	9.NO HEAT
2.HWCI	6.GRAVWA	10.
3.H PUMP	7.ELECTRIC	11.
4.RADIANT	8.FL/WALL	12.
Cool Type	**0%**	**9 NONE**
1.REFRIG	4.W&C AIR	7.
2.EVAPOR	5.	8.
3.H PUMP	6.	9.NONE
Kitchen Style	**2 TYPICAL**	
1.MODERN	4.OBSOLETE	7.
2.TYPICAL	5.	8.
3.OLD TYPE	6.	9.NONE
Bath(s) Style	**2 TYPICAL BATH(S)**	
1.MODERN	4.OBSOLETE	7.
2.TYPICAL	5.	8.
3.OLD TYPE	6.	9.NONE
# Rooms	**0**	
# Bedrooms	**0**	
# Full Baths	**2**	
# Half Baths	**0**	
# Addn Fixtures	**0**	
# Fireplaces	**0**	

TRIO

Layout	**1 TYPICAL**	
1.TYPICAL	4.	7.
2.INADEQ	5.	8.
3.	6.	9.
Attic	**9 NONE**	
1.1/4 FIN	4.FULL FIN	7.
2.1/2 FIN	5.FL/STAIR	8.
3.3/4 FIN	6.	9.NONE
Insulation	**9 NONE**	
1.FULL	4.MINIMAL	7.
2.HEAVY	5.	8.
3.CAPPED	6.	9.NONE
Unfinished %	**0%**	
Grade & Factor	**2 D 105%**	
1.E GRADE	4.B GRADE	7.AAA GRAD
2.D GRADE	5.A GRADE	8.M&S PRIC
3.C GRADE	6.AA GRADE	9.SAME
SQFT (Footprint)	**502**	
Condition	**6 GOOD**	
1.POOR	4.AVG	7.V G
2.FAIR	5.AVG+	8.EXC
3.AVG-	6.GOOD	9.SAME
Phys. % Good	**0%**	
Funct. % Good	**100%**	
Functional Code	**9 NONE**	
1.INCOMP	4.PL/HT	7.
2.OVERBLT	5.DAMAGE/D	8.
3.STYLE	6.	9.NONE
Econ. % Good	**100%**	
Economic Code	**NONE**	
0.None	3.NO POWER	7.
1.LOCATION	4.DAMAGE/D	8.
2.ENCROACH	9.NONE	9.
Entrance Code	**0**	
1.INTERIOR	4.VACANT	7.
2.REFUSAL	5.ESTIMATE	8.
3.INFORMED	6.	9.
Information Code	**0**	
1.OWNER	4.AGENT	7.
2.RELATIVE	5.ESTIMATE	8.
3.TENANT	6.OTHER	9.

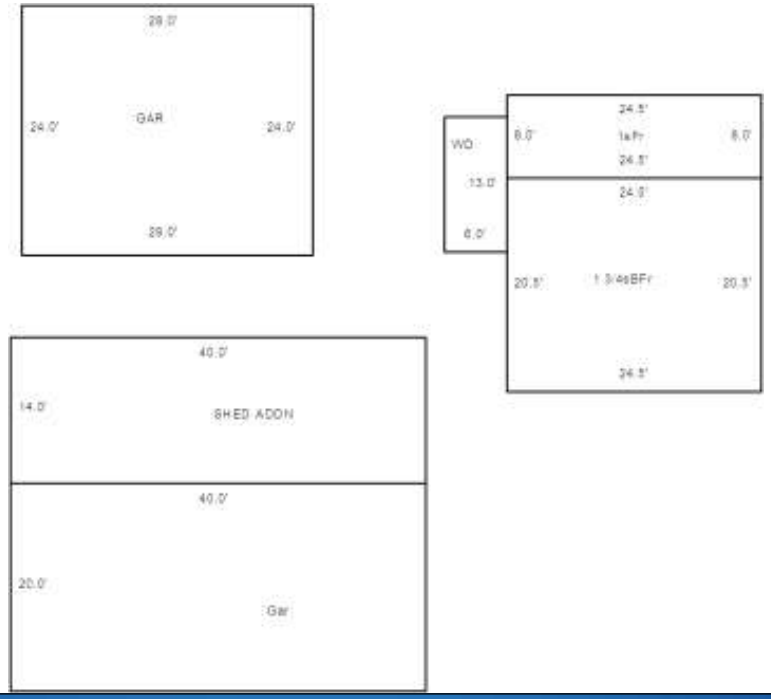

Date Inspected

Additions, Outbuildings & Improvements

Type	Year	Units	Grade	Cond	Phys.	Funct.	Sound Value
68 DECK	2002	78	3 100	4	0 %	100 %	
1 ONE STORY	1997	196	2 100	4	0 %	100 %	
57 GARAGE (DET)	0	800	3 100	3	0 %	75 %	
24 FRAME SHED	2011	560	3 100	4	0 %	75 %	
57 GARAGE (DET)	2018	672	3 100	4	0 %	100 %	
24 FRAME SHED	2019				%	%	600
					%	%	
					%	%	
					%	%	
					%	%	

1.ONE STORY FRAM
2.TWO STORY FRAM
3.THREE STORY FR
4.1 & 1/2 STORY
5.1 & 3/4 STORY
6.2 & 1/2 STORY
21.OPEN FRAME POR
22.ENCL PCH/1SFR(
23.FRAME GARAGE
24.FRAME SHED
25.FRAME BAY WIND
26.1SFR OVERHANG
27.UNFIN BASEMENT
28.UNF ATTIC/LOFT
29.FINISHED ATTIC

Map Lot 002-048 | Account 722 | Location 24 HAWKHURST LN | Card 1 Of 2 | 9/13/2022

ZDANIS, WILLIAM R., JR
ZDANIS, DONNA
24 HAWKHURST LANE
BLUE HILL ME 04614

B2458P80 B6874P249

Previous Owner
KIRKPATRICK-HUTCHINS, ALEXANDRA

P.O. BOX 1657
BLUE HILL ME 04615
Sale Date: 2/09/2018

Inspection Witnessed By:

X Date

No./Date	Description	Date Insp.

Notes:

12/9/19 - REV, NAH, ADD SHED CD2.
4/20/18 W/NEW OWNER, REMOVE CANOPY AND MOVE SHED. PHOTOS.
'15 AS REQUESTED ADJ O.B LOCATIONS ON SKETCHES
1/4/12-REVIEW-W/MRS-RESKETCH WITH NEW GARAGE ON CARD #1, ON CARD #2 ADD SHED

Blue Hill

Property Data

Neighborhood	**86 NEIGHBORHOOD 86**
Tree Growth Year	**0**
X Coordinate	**0**
Y Coordinate	**0**
Zone/Land Use	**11 RESIDENTIAL**
Secondary Zone	
Topography	**2 ROLLING**

1.LEVEL	4.BELOW ST	7.ROUGH
2.ROLLING	5.LOW	8.
3.ABOVE ST	6.SWAMPY	9.

Utilities	**4 DRILLED WELL 7 SEPTIC**

1.SUMMER	4.DR WELL	7.SEPTIC
2.WATER	5.DUG WELL	8.SPRING
3.SEWER	6.LAKE WTR	9.NONE

Street	**1 PAVED**

1.PAVED	4.PROPOSED	7.
2.SEMI IMP	5.	8.
3.GRAVEL	6.	9.NONE

	0
SPRINGWORK YEAR	**2004**

Sale Data

Sale Date	**2/09/2018**
Price	**240,000**
Sale Type	**2 LAND &**

1.LAND	4.MOBILE	7.
2.L & B	5.OTHER	8.
3.BUILDING	6.	9.

Financing	**7 UNKNOWN.....**

1.CONVENT	4.SELLER	7.UNKNOWN
2.FHA/VA	5.PRIVATE	8.
3.ASSUMED	6.CASH	9.UNKNOWN

Validity	**1 ARMS LENGTH**

1.VALID	4.SPLIT	7.RENOVATE
2.RELATED	5.PARTIAL	8.OTHER
3.DISTRESS	6.EXEMPT	9.

Verified	**5 PUBLIC RECORD**

1.BUYER	4.AGENT	7.FAMILY
2.SELLER	5.PUB REC	8.OTHER
3.LENDER	6.MLS	9.CONFID

Assessment Record

Year	Land	Buildings	Exempt	Total
2009	294,900	265,400	19,000	541,300
2010	294,900	265,400	16,000	544,300
2011	294,900	265,400	16,000	544,300
2012	294,900	259,400	16,000	538,300
2013	250,600	220,500	16,000	455,100
2014	250,600	220,500	16,000	455,100
2015	196,500	220,500	16,000	401,000
2016	196,500	220,500	21,000	396,000
2017	196,500	220,500	26,000	391,000
2018	49,500	220,500	0	270,000
2019	49,500	220,500	0	270,000
2020	49,500	220,500	0	270,000
2021	49,500	220,500	24,000	246,000
2022	49,500	220,500	23,500	246,500

Land Data

Front Foot	Type	Effective Frontage	Effective Depth	Influence Factor	Influence Code
11.REGULAR LOT				%	
12.SECONDARY				%	
13.EXCESS FRONTAG				%	
14.REAR LAND				%	
15.MISCELLANEOUS				%	
				%	
				%	

Square Foot	Square Feet		
16.REGULAR LOT		%	
17.SECONDARY LOT		%	
18.EXCESS LAND		%	
19.CONDOMINIUM		%	
20.MISCELLANEOUS		%	
		%	
		%	

Fract. Acre	Acreage/Sites			
21.HOUSELOT(FRCT)	24	1.00	100 %	0
22.BASELOT(FRCT)	28	5.00	100 %	0
23.REAR(FRCT)	29	2.80	100 %	0
Acres	44	1.00	100 %	0
24.HOUSELOT			%	
25.BASELOT			%	
26.FRONTAGE 1			%	
27.FRONTAGE 2				
28.REAR LAND 1				
29.REAR LAND 2				

Total Acreage 8.80

Influence Codes

1.USE
2.R/W
3.TOPOGRAPHY
4.SIZE
5.ACCESS
6.RESTRICTIONS
7.SHAPE
8.SEMI-IMPROVED
9.FRACTIONAL
Acres
30.REAR LAND 3
31.REAR LAND 4
32.PASTURE
33.CROP
34.HORTICUL I
35.HORTUCUL II
36.ORCHARD
37.SOFTWOOD
38.MIXED WOOD
39.HARDWOOD
40.WASTE
41.GRAVEL PIT
42.MOBILE HOME SI
43.CONDO SITE
44.LOT IMPROVEMEN
45.M H HOOK-UP
46.HOLE/SITE

Blue Hill

Map Lot 002-048 | Account 722 | Location 24 HAWKHURST LN | Card 1 Of 2 | 9/13/2022

Building Style	**1 CONVENTIONAL**		
1.CONV.	5.COLONIAL	9.CONDO	
2.RANCH	6.SPLIT	10.	
3.R RANCH	7.CONTEMP	11.	
4.CAPE	8.COTTAGE	12.	
Dwelling Units	**1**		
Other Units	**0**		
Stories	**2 TWO STORY**		
1.1	4.1.5	7.3.5	
2.2	5.1.75	8.4	
3.3	6.2.5	9.	
Exterior Walls	**1 WOOD SIDING**		
1.WOOD	5.SHINGLE	9.OTHER	
2.VIN/AL	6.BR/STN	10.	
3.COMPOS.	7.SINGLE	11.	
4.ASBESTOS	8.CONCRETE	12.	
Roof Surface	**1 ASPHALT SHINGLES**		
1.ASPHALT	4.COMPOSIT	7.ROLL	
2.SLATE	5.WOOD	8.	
3.METAL	6.OTHER	9.	
SF Masonry Trim	**0**		
	0		
	0		
Year Built	**1977**		
Year Remodeled	**1980**		
Foundation	**1 CONCRETE**		
1.CONCRETE	4.WOOD	7.	
2.C BLOCK	5.SLAB	8.	
3.BR/STONE	6.PIERS	9.	
Basement	**2 1/2 BASEMENT**		
1.1/4 BMT	4.FULL BMT	7.	
2.1/2 BMT	5.NONE	8.	
3.3/4 BMT	6.	9.NONE	
Bsmt Gar # Cars	**0**		
Wet Basement	**1 DRY BASEMENT**		
1.DRY	4.DIRT FLR	7.	
2.DAMP	5.	8.	
3.WET	6.	9.	

SF Bsmt Living	**0**		
Fin Bsmt Grade	**0 0**		
	0		
Heat Type	**100%**	**5 FORCED WARM AIR**	
1.HWBB	5.FWA	9.NO HEAT	
2.HWCI	6.GRAVWA	10.	
3.H PUMP	7.ELECTRIC	11.	
4.RADIANT	8.FL/WALL	12.	
Cool Type	**0%**	**9 NONE**	
1.REFRIG	4.W&C AIR	7.	
2.EVAPOR	5.	8.	
3.H PUMP	6.	9.NONE	
Kitchen Style	**2 TYPICAL**		
1.MODERN	4.OBSOLETE	7.	
2.TYPICAL	5.	8.	
3.OLD TYPE	6.	9.NONE	
Bath(s) Style	**2 TYPICAL BATH(S)**		
1.MODERN	4.OBSOLETE	7.	
2.TYPICAL	5.	8.	
3.OLD TYPE	6.	9.NONE	
# Rooms	**0**		
# Bedrooms	**0**		
# Full Baths	**3**		
# Half Baths	**1**		
# Addn Fixtures	**0**		
# Fireplaces	**1**		

TRIO

Layout	**1 TYPICAL**		
1.TYPICAL	4.	7.	
2.INADEQ	5.	8.	
3.	6.	9.	
Attic	**9 NONE**		
1.1/4 FIN	4.FULL FIN	7.	
2.1/2 FIN	5.FL/STAIR	8.	
3.3/4 FIN	6.	9.NONE	
Insulation	**1 FULL**		
1.FULL	4.MINIMAL	7.	
2.HEAVY	5.	8.	
3.CAPPED	6.	9.NONE	
Unfinished %	**0%**		
Grade & Factor	**3 C 110%**		
1.E GRADE	4.B GRADE	7.AAA GRAD	
2.D GRADE	5.A GRADE	8.M&S PRIC	
3.C GRADE	6.AA GRADE	9.SAME	
SQFT (Footprint)	**1030**		
Condition	**4 AVERAGE**		
1.POOR	4.AVG	7.V G	
2.FAIR	5.AVG+	8.EXC	
3.AVG-	6.GOOD	9.SAME	
Phys. % Good	**0%**		
Funct. % Good	**100%**		
Functional Code	**9 NONE**		
1.INCOMP	4.PL/HT	7.	
2.OVERBLT	5.DAMAGE/D	8.	
3.STYLE	6.	9.NONE	
Econ. % Good	**100%**		
Economic Code	**NONE**		
0.None	3.NO POWER	7.	
1.LOCATION	4.DAMAGE/D	8.	
2.ENCROACH	9.NONE	9.	
Entrance Code	**0**		
1.INTERIOR	4.VACANT	7.	
2.REFUSAL	5.ESTIMATE	8.	
3.INFORMED	6.	9.	
Information Code	**0**		
1.OWNER	4.AGENT	7.	
2.RELATIVE	5.ESTIMATE	8.	
3.TENANT	6.OTHER	9.	

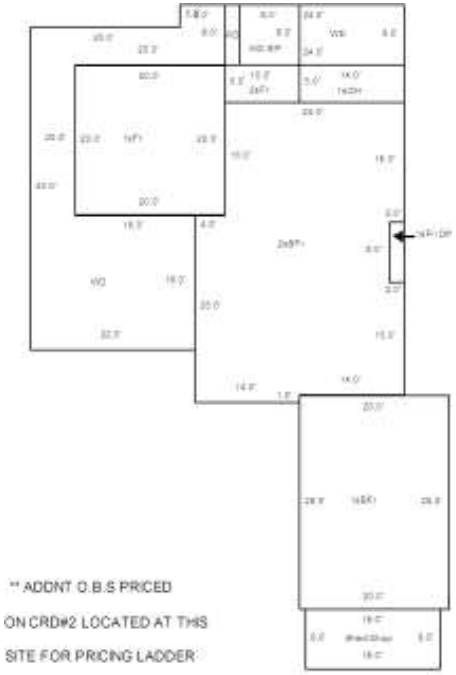

Date Inspected

Additions, Outbuildings & Improvements

Type	Year	Units	Grade	Cond	Phys.	Funct.	Sound Value
1 ONE STORY	0	570	0 0	0	0 %	0 %	
1 ONE STORY	1999	400	9 100	4	0 %	100 %	
68 DECK	0	192	0 0	0	0 %	0 %	
24 FRAME SHED	2001	324	2 110	4	0 %	75 %	
1 ONE STORY	0	16	0 0	0	0 %	0 %	
21 OPEN FRAME	0	16	0 0	0	0 %	0 %	
26 1SFR OVERHANG	0	70	0 0	0	0 %	0 %	
2 TWO STORY	1999	50	9 100	4	0 %	100 %	
22 ENCL	1999	64	9 100	4	0 %	100 %	
68 DECK	1999	664	3 100	4	0 %	100 %	

1.ONE STORY FRAM
2.TWO STORY FRAM
3.THREE STORY FR
4.1 & 1/2 STORY
5.1 & 3/4 STORY
6.2 & 1/2 STORY
21.OPEN FRAME POR
22.ENCL PCH/1SFR(
23.FRAME GARAGE
24.FRAME SHED
25.FRAME BAY WIND
26.1SFR OVERHANG
27.UNFIN BASEMENT
28.UNF ATTIC/LOFT
29.FINISHED ATTIC

Map Lot 002-048 Account 722 Location 24 HAWKHURST LN Card 2 Of 2 9/13/2022

ZDANIS, WILLIAM R., JR
ZDANIS, DONNA
24 HAWKHURST LANE
BLUE HILL ME 04614

B2458P80 B6874P249

Previous Owner
KIRKPATRICK-HUTCHINS, ALEXANDRA

P.O. BOX 1657
BLUE HILL ME 04615
Sale Date: 2/09/2018

Inspection Witnessed By:

X Date

No./Date	Description	Date Insp.

Notes:

Blue Hill

Property Data

Neighborhood	**21 NEIGHBORHOOD 21.**
Tree Growth Year	**0**
X Coordinate	**0**
Y Coordinate	**0**
Zone/Land Use	**48 SHORELAND**
Secondary Zone	
Topography	**2 ROLLING**

1.LEVEL	4.BELOW ST	7.ROUGH
2.ROLLING	5.LOW	8.
3.ABOVE ST	6.SWAMPY	9.

Utilities	**4 DRILLED WELL 7 SEPTIC**

1.SUMMER	4.DR WELL	7.SEPTIC
2.WATER	5.DUG WELL	8.SPRING
3.SEWER	6.LAKE WTR	9.NONE

Street	**1 PAVED**

1.PAVED	4.PROPOSED	7.
2.SEMI IMP	5.	8.
3.GRAVEL	6.	9.NONE

	0
SPRINGWORK YEAR	**2003**

Sale Data

Sale Date	**2/09/2018**
Price	**240,000**
Sale Type	**2 LAND &**

1.LAND	4.MOBILE	7.
2.L & B	5.OTHER	8.
3.BUILDING	6.	9.

Financing	**7 UNKNOWN.....**

1.CONVENT	4.SELLER	7.UNKNOWN
2.FHA/VA	5.PRIVATE	8.
3.ASSUMED	6.CASH	9.UNKNOWN

Validity	**1 ARMS LENGTH**

1.VALID	4.SPLIT	7.RENOVATE
2.RELATED	5.PARTIAL	8.OTHER
3.DISTRESS	6.EXEMPT	9.

Verified	**5 PUBLIC RECORD**

1.BUYER	4.AGENT	7.FAMILY
2.SELLER	5.PUB REC	8.OTHER
3.LENDER	6.MLS	9.CONFID

Assessment Record

Year	Land	Buildings	Exempt	Total
2009	0	267,200	0	267,200
2010	0	267,200	0	267,200
2011	0	267,200	0	267,200
2012	0	293,400	0	293,400
2013	0	249,700	0	249,700
2014	0	249,700	0	249,700
2015	0	228,000	0	228,000
2016	0	228,000	0	228,000
2017	0	228,000	0	228,000
2018	0	20,200	0	20,200
2019	0	20,200	0	20,200
2020	0	25,200	0	25,200
2021	0	25,200	0	25,200
2022	0	25,200	0	25,200

Land Data

Front Foot	Type	Effective Frontage	Effective Depth	Influence Factor	Influence Code
11.REGULAR LOT				%	
12.SECONDARY				%	
13.EXCESS FRONTAG				%	
14.REAR LAND				%	
15.MISCELLANEOUS				%	
				%	
				%	
Square Foot		**Square Feet**			
16.REGULAR LOT				%	
17.SECONDARY LOT				%	
18.EXCESS LAND				%	
19.CONDOMINIUM				%	
20.MISCELLANEOUS				%	
				%	
				%	
Fract. Acre		**Acreage/Sites**			
21.HOUSELOT(FRCT)				%	
22.BASELOT(FRCT)				%	
23.REAR(FRCT)				%	
Acres				%	
24.HOUSELOT				%	
25.BASELOT				%	
26.FRONTAGE 1				%	
27.FRONTAGE 2				%	
28.REAR LAND 1					
29.REAR LAND 2					

Total Acreage 0.00

Influence Codes

1.USE
2.R/W
3.TOPOGRAPHY
4.SIZE
5.ACCESS
6.RESTRICTIONS
7.SHAPE
8.SEMI-IMPROVED
9.FRACTIONAL
Acres
30.REAR LAND 3
31.REAR LAND 4
32.PASTURE
33.CROP
34.HORTICUL I
35.HORTUCUL II
36.ORCHARD
37.SOFTWOOD
38.MIXED WOOD
39.HARDWOOD
40.WASTE
41.GRAVEL PIT
42.MOBILE HOME SI
43.CONDO SITE
44.LOT IMPROVEMEN
45.M H HOOK-UP
46.HOLE/SITE

Blue Hill

Map Lot 002-048 | Account 722 | Location 24 HAWKHURST LN | Card 2 Of 2 | 9/13/2022

Building Style		
1.CONV.	5.COLONIAL	9.CONDO
2.RANCH	6.SPLIT	10.
3.R RANCH	7.CONTEMP	11.
4.CAPE	8.COTTAGE	12.

Dwelling Units
Other Units

Stories		
1.1	4.1.5	7.3.5
2.2	5.1.75	8.4
3.3	6.2.5	9.

Exterior Walls		
1.WOOD	5.SHINGLE	9.OTHER
2.VIN/AL	6.BR/STN	10.
3.COMPOS.	7.SINGLE	11.
4.ASBESTOS	8.CONCRETE	12.

Roof Surface		
1.ASPHALT	4.COMPOSIT	7.ROLL
2.SLATE	5.WOOD	8.
3.METAL	6.OTHER	9.

SF Masonry Trim

Year Built
Year Remodeled

Foundation		
1.CONCRETE	4.WOOD	7.
2.C BLOCK	5.SLAB	8.
3.BR/STONE	6.PIERS	9.

Basement		
1.1/4 BMT	4.FULL BMT	7.
2.1/2 BMT	5.NONE	8.
3.3/4 BMT	6.	9.NONE

Bsmt Gar # Cars

Wet Basement		
1.DRY	4.DIRT FLR	7.
2.DAMP	5.	8.
3.WET	6.	9.

SF Bsmt Living
Fin Bsmt Grade

Heat Type		
1.HWBB	5.FWA	9.NO HEAT
2.HWCI	6.GRAVWA	10.
3.H PUMP	7.ELECTRIC	11.
4.RADIANT	8.FL/WALL	12.

Cool Type		
1.REFRIG	4.W&C AIR	7.
2.EVAPOR	5.	8.
3.H PUMP	6.	9.NONE

Kitchen Style		
1.MODERN	4.OBSOLETE	7.
2.TYPICAL	5.	8.
3.OLD TYPE	6.	9.NONE

Bath(s) Style		
1.MODERN	4.OBSOLETE	7.
2.TYPICAL	5.	8.
3.OLD TYPE	6.	9.NONE

Rooms
Bedrooms
Full Baths
Half Baths
Addn Fixtures
Fireplaces

TRIO

Layout		
1.TYPICAL	4.	7.
2.INADEQ	5.	8.
3.	6.	9.

Attic		
1.1/4 FIN	4.FULL FIN	7.
2.1/2 FIN	5.FL/STAIR	8.
3.3/4 FIN	6.	9.NONE

Insulation		
1.FULL	4.MINIMAL	7.
2.HEAVY	5.	8.
3.CAPPED	6.	9.NONE

Unfinished %

Grade & Factor		
1.E GRADE	4.B GRADE	7.AAA GRAD
2.D GRADE	5.A GRADE	8.M&S PRIC
3.C GRADE	6.AA GRADE	9.SAME

SQFT (Footprint)

Condition		
1.POOR	4.AVG	7.V G
2.FAIR	5.AVG+	8.EXC
3.AVG-	6.GOOD	9.SAME

Phys. % Good
Funct. % Good

Functional Code		
1.INCOMP	4.PL/HT	7.
2.OVERBLT	5.DAMAGE/D	8.
3.STYLE	6.	9.NONE

Econ. % Good

Economic Code		
0.None	3.NO POWER	7.
1.LOCATION	4.DAMAGE/D	8.
2.ENCROACH	9.NONE	9.

Entrance Code **0**		
1.INTERIOR	4.VACANT	7.
2.REFUSAL	5.ESTIMATE	8.
3.INFORMED	6.	9.

Information Code **0**		
1.OWNER	4.AGENT	7.
2.RELATIVE	5.ESTIMATE	8.
3.TENANT	6.OTHER	9.

Date Inspected 1/02/2003



Additions, Outbuildings & Improvements

Type	Year	Units	Grade	Cond	Phys.	Funct.	Sound Value
24 FRAME SHED	0				%	%	600
71 1 1/4S GARAGE	2011	576	2 100	4	0 %	75 %	
24 FRAME SHED	0				%	%	400
72 1 1/2S GARAGE	1990	528	2 100	4	0 %	100 %	
24 FRAME SHED	2012	312	2 100	4	0 %	75 %	
					%	%	
					%	%	
					%	%	
					%	%	
					%	%	

1.ONE STORY FRAM
2.TWO STORY FRAM
3.THREE STORY FR
4.1 & 1/2 STORY
5.1 & 3/4 STORY
6.2 & 1/2 STORY
21.OPEN FRAME POR
22.ENCL PCH/1SFR(
23.FRAME GARAGE
24.FRAME SHED
25.FRAME BAY WIND
26.1SFR OVERHANG
27.UNFIN BASEMENT
28.UNF ATTIC/LOFT
29.FINISHED ATTIC

Map Lot 002-049 Account 1740 Location 21 WHARF RD Card 1 Of 1 9/13/2022

TOWN OF BLUE HILL
PO Box 1301
Blue Hill ME 04614
USA

B1647P401 B5493P222

Property Data

Neighborhood **1 NEIGHBORHOOD 1.**

Tree Growth Year **0**

X Coordinate **0**

Y Coordinate **0**

Zone/Land Use **48 SHORELAND**

Secondary Zone

Topography **2 ROLLING**

1.LEVEL	4.BELOW ST	7.ROUGH
2.ROLLING	5.LOW	8.
3.ABOVE ST	6.SWAMPY	9.

Utilities **9 NONE**

1.SUMMER	4.DR WELL	7.SEPTIC
2.WATER	5.DUG WELL	8.SPRING
3.SEWER	6.LAKE WTR	9.NONE

Street **1 PAVED**

1.PAVED	4.PROPOSED	7.
2.SEMI IMP	5.	8.
3.GRAVEL	6.	9.NONE

0

SPRINGWORK YEAR **0**

Sale Data

Sale Date

Price

Sale Type

1.LAND	4.MOBILE	7.
2.L & B	5.OTHER	8.
3.BUILDING	6.	9.

Financing

1.CONVENT	4.SELLER	7.UNKNOWN
2.FHA/VA	5.PRIVATE	8.
3.ASSUMED	6.CASH	9.UNKNOWN

Validity

1.VALID	4.SPLIT	7.RENOVATE
2.RELATED	5.PARTIAL	8.OTHER
3.DISTRESS	6.EXEMPT	9.

Verified

1.BUYER	4.AGENT	7.FAMILY
2.SELLER	5.PUB REC	8.OTHER
3.LENDER	6.MLS	9.CONFID

Assessment Record

Year	Land	Buildings	Exempt	Total
2009	424,300	18,000	442,300	0
2010	424,300	18,000	442,300	0
2011	424,300	18,000	442,300	0
2012	424,300	18,000	442,300	0
2013	360,600	15,300	375,900	0
2014	360,600	15,300	375,900	0
2015	360,600	15,300	375,900	0
2016	360,600	15,300	375,900	0
2017	360,600	15,300	375,900	0
2018	360,600	15,300	375,900	0
2019	360,600	15,300	375,900	0
2020	360,600	15,300	375,900	0
2021	360,600	15,300	375,900	0
2022	360,600	15,300	375,900	0

Land Data

	Type	Effective Frontage	Effective Depth	Influence Factor	Influence Code
Front Foot					
11.REGULAR LOT				%	
12.SECONDARY				%	
13.EXCESS FRONTAG				%	
14.REAR LAND				%	
15.MISCELLANEOUS				%	
				%	
				%	
Square Foot		**Square Feet**			
16.REGULAR LOT				%	
17.SECONDARY LOT				%	
18.EXCESS LAND				%	
19.CONDOMINIUM				%	
20.MISCELLANEOUS				%	
				%	
				%	
Fract. Acre		**Acreage/Sites**			
21.HOUSELOT(FRCT)	22	0.50		100 %	0
22.BASELOT(FRCT)				%	
23.REAR(FRCT)				%	
Acres				%	
24.HOUSELOT				%	
25.BASELOT				%	
26.FRONTAGE 1				%	
27.FRONTAGE 2				%	
28.REAR LAND 1					
29.REAR LAND 2					

Total Acreage 0.50

Influence Codes

1.USE
2.R/W
3.TOPOGRAPHY
4.SIZE
5.ACCESS
6.RESTRICTIONS
7.SHAPE
8.SEMI-IMPROVED
9.FRACTIONAL
Acres
30.REAR LAND 3
31.REAR LAND 4
32.PASTURE
33.CROP
34.HORTICUL I
35.HORTUCUL II
36.ORCHARD
37.SOFTWOOD
38.MIXED WOOD
39.HARDWOOD
40.WASTE
41.GRAVEL PIT
42.MOBILE HOME SI
43.CONDO SITE
44.LOT IMPROVEMEN
45.M H HOOK-UP
46.HOLE/SITE

Inspection Witnessed By:

X Date

No./Date	Description	Date Insp.

Notes:

'11 BOUNDARY LINE AGRREMENT BOA RAMP NOW P/O THIS LOT

Blue Hill

Blue Hill

Map Lot 002-049 | Account 1740 | Location 21 WHARF RD | Card 1 Of 1 | 9/13/2022

Building Style		
1.CONV.	5.COLONIAL	9.CONDO
2.RANCH	6.SPLIT	10.
3.R RANCH	7.CONTEMP	11.
4.CAPE	8.COTTAGE	12.

Dwelling Units
Other Units

Stories		
1.1	4.1.5	7.3.5
2.2	5.1.75	8.4
3.3	6.2.5	9.

Exterior Walls		
1.WOOD	5.SHINGLE	9.OTHER
2.VIN/AL	6.BR/STN	10.
3.COMPOS.	7.SINGLE	11.
4.ASBESTOS	8.CONCRETE	12.

Roof Surface		
1.ASPHALT	4.COMPOSIT	7.ROLL
2.SLATE	5.WOOD	8.
3.METAL	6.OTHER	9.

SF Masonry Trim
Year Built
Year Remodeled

Foundation		
1.CONCRETE	4.WOOD	7.
2.C BLOCK	5.SLAB	8.
3.BR/STONE	6.PIERS	9.

Basement		
1.1/4 BMT	4.FULL BMT	7.
2.1/2 BMT	5.NONE	8.
3.3/4 BMT	6.	9.NONE

Bsmt Gar # Cars

Wet Basement		
1.DRY	4.DIRT FLR	7.
2.DAMP	5.	8.
3.WET	6.	9.

SF Bsmt Living
Fin Bsmt Grade

Heat Type		
1.HWBB	5.FWA	9.NO HEAT
2.HWCI	6.GRAVWA	10.
3.H PUMP	7.ELECTRIC	11.
4.RADIANT	8.FL/WALL	12.

Cool Type		
1.REFRIG	4.W&C AIR	7.
2.EVAPOR	5.	8.
3.H PUMP	6.	9.NONE

Kitchen Style		
1.MODERN	4.OBSOLETE	7.
2.TYPICAL	5.	8.
3.OLD TYPE	6.	9.NONE

Bath(s) Style		
1.MODERN	4.OBSOLETE	7.
2.TYPICAL	5.	8.
3.OLD TYPE	6.	9.NONE

Rooms
Bedrooms
Full Baths
Half Baths
Addn Fixtures
Fireplaces

TRIO

Layout		
1.TYPICAL	4.	7.
2.INADEQ	5.	8.
3.	6.	9.

Attic		
1.1/4 FIN	4.FULL FIN	7.
2.1/2 FIN	5.FL/STAIR	8.
3.3/4 FIN	6.	9.NONE

Insulation		
1.FULL	4.MINIMAL	7.
2.HEAVY	5.	8.
3.CAPPED	6.	9.NONE

Unfinished %

Grade & Factor		
1.E GRADE	4.B GRADE	7.AAA GRAD
2.D GRADE	5.A GRADE	8.M&S PRIC
3.C GRADE	6.AA GRADE	9.SAME

SQFT (Footprint)

Condition		
1.POOR	4.AVG	7.V G
2.FAIR	5.AVG+	8.EXC
3.AVG-	6.GOOD	9.SAME

Phys. % Good
Funct. % Good

Functional Code		
1.INCOMP	4.PL/HT	7.
2.OVERBLT	5.DAMAGE/D	8.
3.STYLE	6.	9.NONE

Econ. % Good

Economic Code		
0.None	3.NO POWER	7.
1.LOCATION	4.DAMAGE/D	8.
2.ENCROACH	9.NONE	9.

Entrance Code **0**		
1.INTERIOR	4.VACANT	7.
2.REFUSAL	5.ESTIMATE	8.
3.INFORMED	6.	9.

Information Code **0**		
1.OWNER	4.AGENT	7.
2.RELATIVE	5.ESTIMATE	8.
3.TENANT	6.OTHER	9.

Date Inspected

Additions, Outbuildings & Improvements

Type	Year	Units	Grade	Cond	Phys.	Funct.	Sound Value
83 PIER/LF	2007	80	5 100	4	75 %	100 %	
					%	%	
					%	%	
					%	%	
					%	%	
					%	%	
					%	%	
					%	%	
					%	%	
					%	%	

1.ONE STORY FRAM
2.TWO STORY FRAM
3.THREE STORY FR
4.1 & 1/2 STORY
5.1 & 3/4 STORY
6.2 & 1/2 STORY
21.OPEN FRAME POR
22.ENCL PCH/1SFR(
23.FRAME GARAGE
24.FRAME SHED
25.FRAME BAY WIND
26.1SFR OVERHANG
27.UNFIN BASEMENT
28.UNF ATTIC/LOFT
29.FINISHED ATTIC

Map Lot 002-050 | Account 476 | Location 9 WHARF RD | Card 1 Of 1 | 9/13/2022

COUSINS, R JANE
COUSINS, RAYMOND
9 WHARF ROAD
BLUE HILL ME 04614

B1627P106 B5762P175

Property Data

Neighborhood	**87 NEIGHBORHOOD 87**
Tree Growth Year	**0**
X Coordinate	**0**
Y Coordinate	**0**
Zone/Land Use	**11 RESIDENTIAL**
Secondary Zone	
Topography	**2 ROLLING**

1.LEVEL	4.BELOW ST	7.ROUGH
2.ROLLING	5.LOW	8.
3.ABOVE ST	6.SWAMPY	9.

Utilities	**4 DRILLED WELL 7 SEPTIC**

1.SUMMER	4.DR WELL	7.SEPTIC
2.WATER	5.DUG WELL	8.SPRING
3.SEWER	6.LAKE WTR	9.NONE

Street	**1 PAVED**

1.PAVED	4.PROPOSED	7.
2.SEMI IMP	5.	8.
3.GRAVEL	6.	9.NONE

	0
SPRINGWORK YEAR	**0**

Sale Data

Sale Date	
Price	
Sale Type	

1.LAND	4.MOBILE	7.
2.L & B	5.OTHER	8.
3.BUILDING	6.	9.

Financing

1.CONVENT	4.SELLER	7.UNKNOWN
2.FHA/VA	5.PRIVATE	8.
3.ASSUMED	6.CASH	9.UNKNOWN

Validity

1.VALID	4.SPLIT	7.RENOVATE
2.RELATED	5.PARTIAL	8.OTHER
3.DISTRESS	6.EXEMPT	9.

Verified

1.BUYER	4.AGENT	7.FAMILY
2.SELLER	5.PUB REC	8.OTHER
3.LENDER	6.MLS	9.CONFID

Assessment Record

Year	Land	Buildings	Exempt	Total
2009	241,500	169,000	13,000	397,500
2010	241,500	169,000	10,000	400,500
2011	241,500	169,000	10,000	400,500
2012	241,500	169,000	10,000	400,500
2013	205,300	143,600	10,000	338,900
2014	205,300	143,600	10,000	338,900
2015	205,300	143,600	16,000	332,900
2016	205,300	143,600	21,000	327,900
2017	205,300	143,600	26,000	322,900
2018	205,300	143,600	26,000	322,900
2019	205,300	143,600	25,480	323,420
2020	205,300	140,800	30,380	315,720
2021	205,300	140,800	29,760	316,340
2022	176,400	120,200	29,140	267,460

Land Data

Front Foot	Type	Effective Frontage	Effective Depth	Influence Factor	Influence Code
11.REGULAR LOT				%	
12.SECONDARY				%	
13.EXCESS FRONTAG				%	
14.REAR LAND				%	
15.MISCELLANEOUS				%	
				%	
				%	
Square Foot		**Square Feet**			
16.REGULAR LOT				%	
17.SECONDARY LOT				%	
18.EXCESS LAND				%	
19.CONDOMINIUM				%	
20.MISCELLANEOUS				%	
				%	
				%	
Fract. Acre		**Acreage/Sites**			
21.HOUSELOT(FRCT)	21	0.57		85 %	1
22.BASELOT(FRCT)	44	1.00		100 %	0
23.REAR(FRCT)				%	
Acres				%	
24.HOUSELOT				%	
25.BASELOT				%	
26.FRONTAGE 1				%	
27.FRONTAGE 2				%	
28.REAR LAND 1				%	
29.REAR LAND 2				%	

Total Acreage 0.57

Influence Codes

1.USE
2.R/W
3.TOPOGRAPHY
4.SIZE
5.ACCESS
6.RESTRICTIONS
7.SHAPE
8.SEMI-IMPROVED
9.FRACTIONAL
Acres
30.REAR LAND 3
31.REAR LAND 4
32.PASTURE
33.CROP
34.HORTICUL I
35.HORTUCUL II
36.ORCHARD
37.SOFTWOOD
38.MIXED WOOD
39.HARDWOOD
40.WASTE
41.GRAVEL PIT
42.MOBILE HOME SI
43.CONDO SITE
44.LOT IMPROVEMEN
45.M H HOOK-UP
46.HOLE/SITE

Inspection Witnessed By:

X Date

No./Date	Description	Date Insp.

Notes:

'22 REDUCE LAND & BUILDINGS 15% DUE TO TOWN WHARF ENCROACHMENT
'20 GAVE THIS PARCEL ITS OWN N.C. W/ SAME ORIG VALUES. PREV SAME N.C AS MAP 10 LOT 25A-1,2,3,4 SUB DIV IN ERROR
12/6/19 - REV, NAH. DEL 0 SQFT EP, NOT HERE.
1/21/16 - REV W/MR OUTSIDE, N/C

Blue Hill

Blue Hill

Map Lot 002-050 | Account 476 | Location 9 WHARF RD | Card 1 Of 1 | 9/13/2022

Building Style	**4 CAPE**	
1.CONV.	5.COLONIAL	9.CONDO
2.RANCH	6.SPLIT	10.
3.R RANCH	7.CONTEMP	11.
4.CAPE	8.COTTAGE	12.
Dwelling Units	**1**	
Other Units	**0**	
Stories	**5 ONE & 3/4 STORY**	
1.1	4.1.5	7.3.5
2.2	5.1.75	8.4
3.3	6.2.5	9.
Exterior Walls	**2 VINYL/ALUMINUM**	
1.WOOD	5.SHINGLE	9.OTHER
2.VIN/AL	6.BR/STN	10.
3.COMPOS.	7.SINGLE	11.
4.ASBESTOS	8.CONCRETE	12.
Roof Surface	**1 ASPHALT SHINGLES**	
1.ASPHALT	4.COMPOSIT	7.ROLL
2.SLATE	5.WOOD	8.
3.METAL	6.OTHER	9.
SF Masonry Trim	**0**	
	0	
	0	
Year Built	**1986**	
Year Remodeled	**0**	
Foundation	**1 CONCRETE**	
1.CONCRETE	4.WOOD	7.
2.C BLOCK	5.SLAB	8.
3.BR/STONE	6.PIERS	9.
Basement	**1 1/4 BASEMENT**	
1.1/4 BMT	4.FULL BMT	7.
2.1/2 BMT	5.NONE	8.
3.3/4 BMT	6.	9.NONE
Bsmt Gar # Cars	**0**	
Wet Basement	**1 DRY BASEMENT**	
1.DRY	4.DIRT FLR	7.
2.DAMP	5.	8.
3.WET	6.	9.

SF Bsmt Living	**0**	
Fin Bsmt Grade	**0 0**	
	0	
Heat Type	**100%**	**1 HOT WATER BB**
1.HWBB	5.FWA	9.NO HEAT
2.HWCI	6.GRAVWA	10.
3.H PUMP	7.ELECTRIC	11.
4.RADIANT	8.FL/WALL	12.
Cool Type	**0%**	**9 NONE**
1.REFRIG	4.W&C AIR	7.
2.EVAPOR	5.	8.
3.H PUMP	6.	9.NONE
Kitchen Style	**2 TYPICAL**	
1.MODERN	4.OBSOLETE	7.
2.TYPICAL	5.	8.
3.OLD TYPE	6.	9.NONE
Bath(s) Style	**2 TYPICAL BATH(S)**	
1.MODERN	4.OBSOLETE	7.
2.TYPICAL	5.	8.
3.OLD TYPE	6.	9.NONE
# Rooms	**0**	
# Bedrooms	**0**	
# Full Baths	**2**	
# Half Baths	**0**	
# Addn Fixtures	**0**	
# Fireplaces	**0**	

TRIO

Layout	**1 TYPICAL**	
1.TYPICAL	4.	7.
2.INADEQ	5.	8.
3.	6.	9.
Attic	**9 NONE**	
1.1/4 FIN	4.FULL FIN	7.
2.1/2 FIN	5.FL/STAIR	8.
3.3/4 FIN	6.	9.NONE
Insulation	**1 FULL**	
1.FULL	4.MINIMAL	7.
2.HEAVY	5.	8.
3.CAPPED	6.	9.NONE
Unfinished %	**0%**	
Grade & Factor	**3 C 110%**	
1.E GRADE	4.B GRADE	7.AAA GRAD
2.D GRADE	5.A GRADE	8.M&S PRIC
3.C GRADE	6.AA GRADE	9.SAME
SQFT (Footprint)	**884**	
Condition	**4 AVERAGE**	
1.POOR	4.AVG	7.V G
2.FAIR	5.AVG+	8.EXC
3.AVG-	6.GOOD	9.SAME
Phys. % Good	**0%**	
Funct. % Good	**100%**	
Functional Code	**9 NONE**	
1.INCOMP	4.PL/HT	7.
2.OVERBLT	5.DAMAGE/D	8.
3.STYLE	6.	9.NONE
Econ. % Good	**85%**	
Economic Code	**ENCROACHMENT**	
0.None	3.NO POWER	7.
1.LOCATION	4.DAMAGE/D	8.
2.ENCROACH	9.NONE	9.
Entrance Code	**0**	
1.INTERIOR	4.VACANT	7.
2.REFUSAL	5.ESTIMATE	8.
3.INFORMED	6.	9.
Information Code	**0**	
1.OWNER	4.AGENT	7.
2.RELATIVE	5.ESTIMATE	8.
3.TENANT	6.OTHER	9.

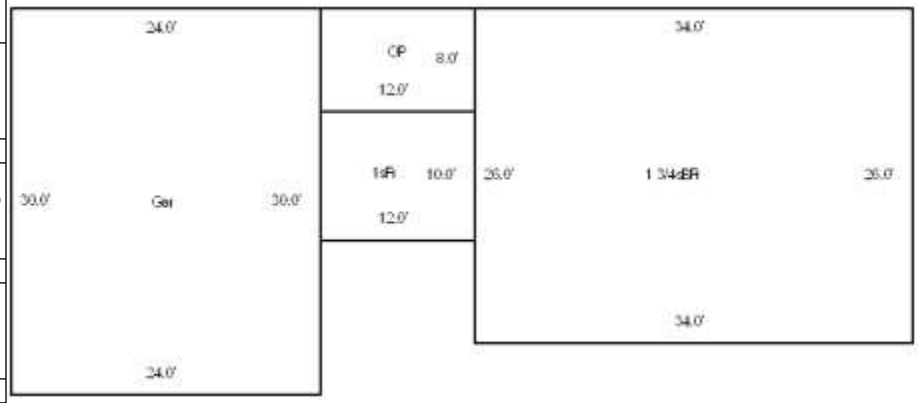

Date Inspected

Additions, Outbuildings & Improvements

Type	Year	Units	Grade	Cond	Phys.	Funct.	Sound Value
21 OPEN FRAME	0	96	0 0	0	85 %	0 %	
1 ONE STORY	0	120	0 0	0	85 %	0 %	
23 FRAME GARAGE	0	720	0 0	0	85 %	0 %	
					%	%	
					%	%	
					%	%	
					%	%	
					%	%	
					%	%	
					%	%	

1.ONE STORY FRAM
2.TWO STORY FRAM
3.THREE STORY FR
4.1 & 1/2 STORY
5.1 & 3/4 STORY
6.2 & 1/2 STORY
21.OPEN FRAME POR
22.ENCL PCH/1SFR(
23.FRAME GARAGE
24.FRAME SHED
25.FRAME BAY WIND
26.1SFR OVERHANG
27.UNFIN BASEMENT
28.UNF ATTIC/LOFT
29.FINISHED ATTIC

Map Lot 002-051 Account 1523 Location 7 WHARF RD Card 1 Of 1 9/13/2022

ROBERTSON, CORY
7 WHARF ROAD
BLUE HILL ME 04614

B2731P399

Previous Owner
ROBERTSON, CORY & ELAINE F
7 WHARF ROAD

BLUE HILL ME 04614
Sale Date: 3/05/2007

Inspection Witnessed By:

X Date

No./Date	Description	Date Insp.

Notes:

1/21/16 REV NAH CALL COMP, REMOVE WD
1/3/12-REV-NAH-ADJ SIZE OF EP

Blue Hill

Property Data

Neighborhood	**6 NEIGHBORHOOD 6.**
Tree Growth Year	**0**
X Coordinate	**0**
Y Coordinate	**0**
Zone/Land Use	**11 RESIDENTIAL**
Secondary Zone	
Topography	**2 ROLLING**

1.LEVEL	4.BELOW ST	7.ROUGH
2.ROLLING	5.LOW	8.
3.ABOVE ST	6.SWAMPY	9.

Utilities **5 DUG WELL** **7 SEPTIC**

1.SUMMER	4.DR WELL	7.SEPTIC
2.WATER	5.DUG WELL	8.SPRING
3.SEWER	6.LAKE WTR	9.NONE

Street **1 PAVED**

1.PAVED	4.PROPOSED	7.
2.SEMI IMP	5.	8.
3.GRAVEL	6.	9.NONE

0

SPRINGWORK YEAR **0**

Sale Data

Sale Date	**3/05/2007**
Price	
Sale Type	**2 LAND &**

1.LAND	4.MOBILE	7.
2.L & B	5.OTHER	8.
3.BUILDING	6.	9.

Financing **7 UNKNOWN.....**

1.CONVENT	4.SELLER	7.UNKNOWN
2.FHA/VA	5.PRIVATE	8.
3.ASSUMED	6.CASH	9.UNKNOWN

Validity **3 DISTRESSED SALE**

1.VALID	4.SPLIT	7.RENOVATE
2.RELATED	5.PARTIAL	8.OTHER
3.DISTRESS	6.EXEMPT	9.

Verified **5 PUBLIC RECORD**

1.BUYER	4.AGENT	7.FAMILY
2.SELLER	5.PUB REC	8.OTHER
3.LENDER	6.MLS	9.CONFID

Assessment Record

Year	Land	Buildings	Exempt	Total
2009	91,000	85,000	13,000	163,000
2010	91,000	85,000	10,000	166,000
2011	91,000	85,000	10,000	166,000
2012	91,000	84,900	10,000	165,900
2013	77,400	72,300	10,000	139,700
2014	77,400	72,300	10,000	139,700
2015	77,400	72,300	10,000	139,700
2016	77,400	75,200	15,000	137,600
2017	77,400	75,200	20,000	132,600
2018	77,400	75,200	20,000	132,600
2019	77,400	75,200	19,600	133,000
2020	77,400	75,200	24,500	128,100
2021	77,400	75,200	24,000	128,600
2022	77,400	75,200	23,500	129,100

Land Data

Front Foot	Type	Effective Frontage	Effective Depth	Influence Factor	Influence Code
11.REGULAR LOT				%	
12.SECONDARY				%	
13.EXCESS FRONTAG				%	
14.REAR LAND				%	
15.MISCELLANEOUS				%	
				%	
				%	
Square Foot		**Square Feet**			
16.REGULAR LOT				%	
17.SECONDARY LOT				%	
18.EXCESS LAND				%	
19.CONDOMINIUM				%	
20.MISCELLANEOUS				%	
				%	
				%	
Fract. Acre		**Acreage/Sites**			
21.HOUSELOT(FRCT)	21	0.20		100 %	0
22.BASELOT(FRCT)	44	1.00		85 %	0
23.REAR(FRCT)				%	
Acres				%	
24.HOUSELOT				%	
25.BASELOT				%	
26.FRONTAGE 1				%	
27.FRONTAGE 2				%	
28.REAR LAND 1				%	
29.REAR LAND 2				%	

Total Acreage 0.20

Influence Codes

1.USE
2.R/W
3.TOPOGRAPHY
4.SIZE
5.ACCESS
6.RESTRICTIONS
7.SHAPE
8.SEMI-IMPROVED
9.FRACTIONAL
Acres
30.REAR LAND 3
31.REAR LAND 4
32.PASTURE
33.CROP
34.HORTICUL I
35.HORTUCUL II
36.ORCHARD
37.SOFTWOOD
38.MIXED WOOD
39.HARDWOOD
40.WASTE
41.GRAVEL PIT
42.MOBILE HOME SI
43.CONDO SITE
44.LOT IMPROVEMEN
45.M H HOOK-UP
46.HOLE/SITE

Blue Hill

Map Lot 002-051 | Account 1523 | Location 7 WHARF RD | Card 1 Of 1 | 9/13/2022

Building Style	**1 CONVENTIONAL**	
1.CONV.	5.COLONIAL	9.CONDO
2.RANCH	6.SPLIT	10.
3.R RANCH	7.CONTEMP	11.
4.CAPE	8.COTTAGE	12.
Dwelling Units	**1**	
Other Units	**0**	
Stories	**5 ONE & 3/4 STORY**	
1.1	4.1.5	7.3.5
2.2	5.1.75	8.4
3.3	6.2.5	9.
Exterior Walls	**2 VINYL/ALUMINUM**	
1.WOOD	5.SHINGLE	9.OTHER
2.VIN/AL	6.BR/STN	10.
3.COMPOS.	7.SINGLE	11.
4.ASBESTOS	8.CONCRETE	12.
Roof Surface	**1 ASPHALT SHINGLES**	
1.ASPHALT	4.COMPOSIT	7.ROLL
2.SLATE	5.WOOD	8.
3.METAL	6.OTHER	9.
SF Masonry Trim	**0**	
	0	
	0	
Year Built	**1910**	
Year Remodeled	**0**	
Foundation	**1 CONCRETE**	
1.CONCRETE	4.WOOD	7.
2.C BLOCK	5.SLAB	8.
3.BR/STONE	6.PIERS	9.
Basement	**4 FULL BASEMENT**	
1.1/4 BMT	4.FULL BMT	7.
2.1/2 BMT	5.NONE	8.
3.3/4 BMT	6.	9.NONE
Bsmt Gar # Cars	**0**	
Wet Basement	**2 DAMP BASEMENT**	
1.DRY	4.DIRT FLR	7.
2.DAMP	5.	8.
3.WET	6.	9.

SF Bsmt Living	**0**	
Fin Bsmt Grade	**0 0**	
	0	
Heat Type	**100%**	**5 FORCED WARM AIR**
1.HWBB	5.FWA	9.NO HEAT
2.HWCI	6.GRAVWA	10.
3.H PUMP	7.ELECTRIC	11.
4.RADIANT	8.FL/WALL	12.
Cool Type	**0%**	**9 NONE**
1.REFRIG	4.W&C AIR	7.
2.EVAPOR	5.	8.
3.H PUMP	6.	9.NONE
Kitchen Style	**2 TYPICAL**	
1.MODERN	4.OBSOLETE	7.
2.TYPICAL	5.	8.
3.OLD TYPE	6.	9.NONE
Bath(s) Style	**2 TYPICAL BATH(S)**	
1.MODERN	4.OBSOLETE	7.
2.TYPICAL	5.	8.
3.OLD TYPE	6.	9.NONE
# Rooms	**0**	
# Bedrooms	**0**	
# Full Baths	**1**	
# Half Baths	**0**	
# Addn Fixtures	**0**	
# Fireplaces	**0**	

TRIO

Layout	**1 TYPICAL**	
1.TYPICAL	4.	7.
2.INADEQ	5.	8.
3.	6.	9.
Attic	**9 NONE**	
1.1/4 FIN	4.FULL FIN	7.
2.1/2 FIN	5.FL/STAIR	8.
3.3/4 FIN	6.	9.NONE
Insulation	**1 FULL**	
1.FULL	4.MINIMAL	7.
2.HEAVY	5.	8.
3.CAPPED	6.	9.NONE
Unfinished %	**0%**	
Grade & Factor	**2 D 110%**	
1.E GRADE	4.B GRADE	7.AAA GRAD
2.D GRADE	5.A GRADE	8.M&S PRIC
3.C GRADE	6.AA GRADE	9.SAME
SQFT (Footprint)	**600**	
Condition	**6 GOOD**	
1.POOR	4.AVG	7.V G
2.FAIR	5.AVG+	8.EXC
3.AVG-	6.GOOD	9.SAME
Phys. % Good	**0%**	
Funct. % Good	**100%**	
Functional Code	**9 NONE**	
1.INCOMP	4.PL/HT	7.
2.OVERBLT	5.DAMAGE/D	8.
3.STYLE	6.	9.NONE
Econ. % Good	**100%**	
Economic Code	**NONE**	
0.None	3.NO POWER	7.
1.LOCATION	4.DAMAGE/D	8.
2.ENCROACH	9.NONE	9.
Entrance Code	**0**	
1.INTERIOR	4.VACANT	7.
2.REFUSAL	5.ESTIMATE	8.
3.INFORMED	6.	9.
Information Code	**0**	
1.OWNER	4.AGENT	7.
2.RELATIVE	5.ESTIMATE	8.
3.TENANT	6.OTHER	9.

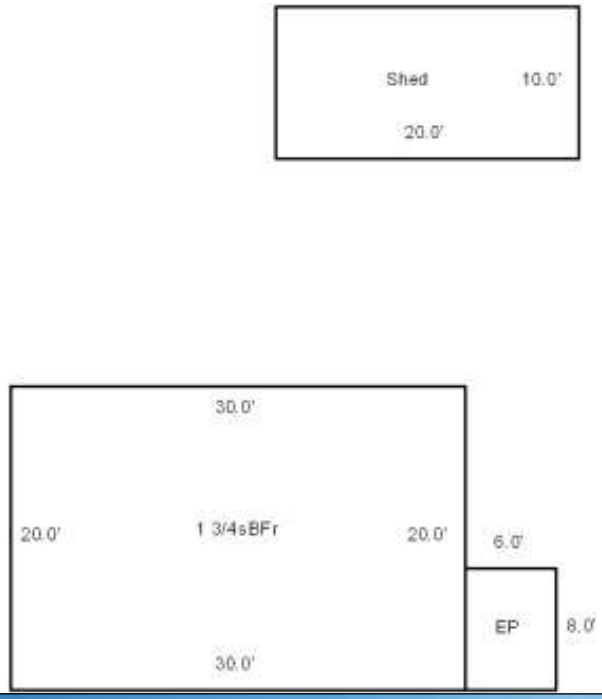

Date Inspected

Additions, Outbuildings & Improvements

Type	Year	Units	Grade	Cond	Phys.	Funct.	Sound Value
22 ENCL	2005	43	9 100	9	0 %	0 %	
24 FRAME SHED	0				%	%	1,000
					%	%	
					%	%	
					%	%	
					%	%	
					%	%	
					%	%	
					%	%	
					%	%	

1.ONE STORY FRAM
2.TWO STORY FRAM
3.THREE STORY FR
4.1 & 1/2 STORY
5.1 & 3/4 STORY
6.2 & 1/2 STORY
21.OPEN FRAME POR
22.ENCL PCH/1SFR(
23.FRAME GARAGE
24.FRAME SHED
25.FRAME BAY WIND
26.1SFR OVERHANG
27.UNFIN BASEMENT
28.UNF ATTIC/LOFT
29.FINISHED ATTIC

Map Lot 002-052 Account 1705 Location 1 WHARF RD Card 1 Of 1 9/13/2022

SWIFT, JAMES A
SWIFT, SHARON K
P.O. BOX 563
BLUE HILL ME 04614

B6765P19

Previous Owner
TANGUAY, PHILIP L.
580 STAFFORD AVE. APT A-10

BRISTOL CT 06010 4675
Sale Date: 5/24/2017

Inspection Witnessed By:

X Date

No./Date	Description	Date Insp.

Notes:

12/5/19 - REV W/MR OUTSIDE. ADD 1 P FIX, ADD OP FOR SW. DEL WD ON GAR (SIZE).
'17 .6 AC AND ALL FRONTAGE TO ABUTTER LOT 53
1/21/16- REV W/MR. ADJ. DRILLED WELL
1/3/12-REV-W/MR-ADJ LOT IMPS REV NOTE(B 20%)

Blue Hill

Property Data

Neighborhood **6 NEIGHBORHOOD 6.**

Tree Growth Year **0**

X Coordinate **0**

Y Coordinate **0**

Zone/Land Use **11 RESIDENTIAL**

Secondary Zone

Topography **2 ROLLING**

1.LEVEL 4.BELOW ST 7.ROUGH
2.ROLLING 5.LOW 8.
3.ABOVE ST 6.SWAMPY 9.

Utilities **4 DRILLED WELL 7 SEPTIC**

1.SUMMER 4.DR WELL 7.SEPTIC
2.WATER 5.DUG WELL 8.SPRING
3.SEWER 6.LAKE WTR 9.NONE

Street **1 PAVED**

1.PAVED 4.PROPOSED 7.
2.SEMI IMP 5. 8.
3.GRAVEL 6. 9.NONE

0

SPRINGWORK YEAR **0**

Sale Data

Sale Date **5/24/2017**

Price **290,000**

Sale Type **2 LAND &**

1.LAND 4.MOBILE 7.
2.L & B 5.OTHER 8.
3.BUILDING 6. 9.

Financing **9 UNKNOWN**

1.CONVENT 4.SELLER 7.UNKNOWN
2.FHA/VA 5.PRIVATE 8.
3.ASSUMED 6.CASH 9.UNKNOWN

Validity **4**

1.VALID 4.SPLIT 7.RENOVATE
2.RELATED 5.PARTIAL 8.OTHER
3.DISTRESS 6.EXEMPT 9.

Verified **5 PUBLIC RECORD**

1.BUYER 4.AGENT 7.FAMILY
2.SELLER 5.PUB REC 8.OTHER
3.LENDER 6.MLS 9.CONFID

Assessment Record

Year	Land	Buildings	Exempt	Total
2009	385,600	236,400	13,000	609,000
2010	385,600	236,400	10,000	612,000
2011	385,600	236,400	10,000	612,000
2012	387,800	236,400	10,000	614,200
2013	329,700	201,000	10,000	520,700
2014	329,700	201,000	10,000	520,700
2015	329,700	201,000	10,000	520,700
2016	329,700	201,000	15,000	515,700
2017	329,700	201,000	20,000	510,700
2018	117,900	201,000	0	318,900
2019	117,900	201,000	19,600	299,300
2020	117,900	203,900	24,500	297,300
2021	117,900	203,900	24,000	297,800
2022	117,900	203,900	23,500	298,300

Land Data

Front Foot	Type	Effective Frontage	Effective Depth	Influence Factor	Influence Code
11.REGULAR LOT				%	
12.SECONDARY				%	
13.EXCESS FRONTAG				%	
14.REAR LAND				%	
15.MISCELLANEOUS				%	
				%	
				%	
Square Foot		**Square Feet**			
16.REGULAR LOT				%	
17.SECONDARY LOT				%	
18.EXCESS LAND				%	
19.CONDOMINIUM				%	
20.MISCELLANEOUS				%	
				%	
				%	
Fract. Acre		**Acreage/Sites**			
21.HOUSELOT(FRCT)	21	0.50	100	%	0
22.BASELOT(FRCT)	44	1.00	100	%	0
23.REAR(FRCT)				%	
Acres				%	
24.HOUSELOT				%	
25.BASELOT				%	
26.FRONTAGE 1				%	
27.FRONTAGE 2				%	
28.REAR LAND 1				%	
29.REAR LAND 2				%	

Total Acreage 0.50

Influence Codes

1.USE
2.R/W
3.TOPOGRAPHY
4.SIZE
5.ACCESS
6.RESTRICTIONS
7.SHAPE
8.SEMI-IMPROVED
9.FRACTIONAL
Acres
30.REAR LAND 3
31.REAR LAND 4
32.PASTURE
33.CROP
34.HORTICUL I
35.HORTUCUL II
36.ORCHARD
37.SOFTWOOD
38.MIXED WOOD
39.HARDWOOD
40.WASTE
41.GRAVEL PIT
42.MOBILE HOME SI
43.CONDO SITE
44.LOT IMPROVEMEN
45.M H HOOK-UP
46.HOLE/SITE

Blue Hill

Map Lot 002-052 | Account 1705 | Location 1 WHARF RD | Card 1 Of 1 | 9/13/2022

Building Style	**1 CONVENTIONAL**	
1.CONV.	5.COLONIAL	9.CONDO
2.RANCH	6.SPLIT	10.
3.R RANCH	7.CONTEMP	11.
4.CAPE	8.COTTAGE	12.
Dwelling Units	**1**	
Other Units	**0**	
Stories	**5 ONE & 3/4 STORY**	
1.1	4.1.5	7.3.5
2.2	5.1.75	8.4
3.3	6.2.5	9.
Exterior Walls	**5 SHINGLE**	
1.WOOD	5.SHINGLE	9.OTHER
2.VIN/AL	6.BR/STN	10.
3.COMPOS.	7.SINGLE	11.
4.ASBESTOS	8.CONCRETE	12.
Roof Surface	**1 ASPHALT SHINGLES**	
1.ASPHALT	4.COMPOSIT	7.ROLL
2.SLATE	5.WOOD	8.
3.METAL	6.OTHER	9.
SF Masonry Trim	**0**	
	0	
	0	
Year Built	**1**	
Year Remodeled	**0**	
Foundation	**1 CONCRETE**	
1.CONCRETE	4.WOOD	7.
2.C BLOCK	5.SLAB	8.
3.BR/STONE	6.PIERS	9.
Basement	**4 FULL BASEMENT**	
1.1/4 BMT	4.FULL BMT	7.
2.1/2 BMT	5.NONE	8.
3.3/4 BMT	6.	9.NONE
Bsmt Gar # Cars	**0**	
Wet Basement	**2 DAMP BASEMENT**	
1.DRY	4.DIRT FLR	7.
2.DAMP	5.	8.
3.WET	6.	9.

SF Bsmt Living	**0**	
Fin Bsmt Grade	**0 0**	
	0	
Heat Type	**100%**	**5 FORCED WARM AIR**
1.HWBB	5.FWA	9.NO HEAT
2.HWCI	6.GRAVWA	10.
3.H PUMP	7.ELECTRIC	11.
4.RADIANT	8.FL/WALL	12.
Cool Type	**0%**	**9 NONE**
1.REFRIG	4.W&C AIR	7.
2.EVAPOR	5.	8.
3.H PUMP	6.	9.NONE
Kitchen Style	**2 TYPICAL**	
1.MODERN	4.OBSOLETE	7.
2.TYPICAL	5.	8.
3.OLD TYPE	6.	9.NONE
Bath(s) Style	**2 TYPICAL BATH(S)**	
1.MODERN	4.OBSOLETE	7.
2.TYPICAL	5.	8.
3.OLD TYPE	6.	9.NONE
# Rooms	**0**	
# Bedrooms	**0**	
# Full Baths	**1**	
# Half Baths	**1**	
# Addn Fixtures	**1**	
# Fireplaces	**1**	

TRIO

Layout	**1 TYPICAL**	
1.TYPICAL	4.	7.
2.INADEQ	5.	8.
3.	6.	9.
Attic	**9 NONE**	
1.1/4 FIN	4.FULL FIN	7.
2.1/2 FIN	5.FL/STAIR	8.
3.3/4 FIN	6.	9.NONE
Insulation	**1 FULL**	
1.FULL	4.MINIMAL	7.
2.HEAVY	5.	8.
3.CAPPED	6.	9.NONE
Unfinished %	**0%**	
Grade & Factor	**3 C 110%**	
1.E GRADE	4.B GRADE	7.AAA GRAD
2.D GRADE	5.A GRADE	8.M&S PRIC
3.C GRADE	6.AA GRADE	9.SAME
SQFT (Footprint)	**1234**	
Condition	**7 VERY GOOD**	
1.POOR	4.AVG	7.V G
2.FAIR	5.AVG+	8.EXC
3.AVG-	6.GOOD	9.SAME
Phys. % Good	**0%**	
Funct. % Good	**100%**	
Functional Code	**9 NONE**	
1.INCOMP	4.PL/HT	7.
2.OVERBLT	5.DAMAGE/D	8.
3.STYLE	6.	9.NONE
Econ. % Good	**100%**	
Economic Code	**NONE**	
0.None	3.NO POWER	7.
1.LOCATION	4.DAMAGE/D	8.
2.ENCROACH	9.NONE	9.
Entrance Code	**0**	
1.INTERIOR	4.VACANT	7.
2.REFUSAL	5.ESTIMATE	8.
3.INFORMED	6.	9.
Information Code	**0**	
1.OWNER	4.AGENT	7.
2.RELATIVE	5.ESTIMATE	8.
3.TENANT	6.OTHER	9.

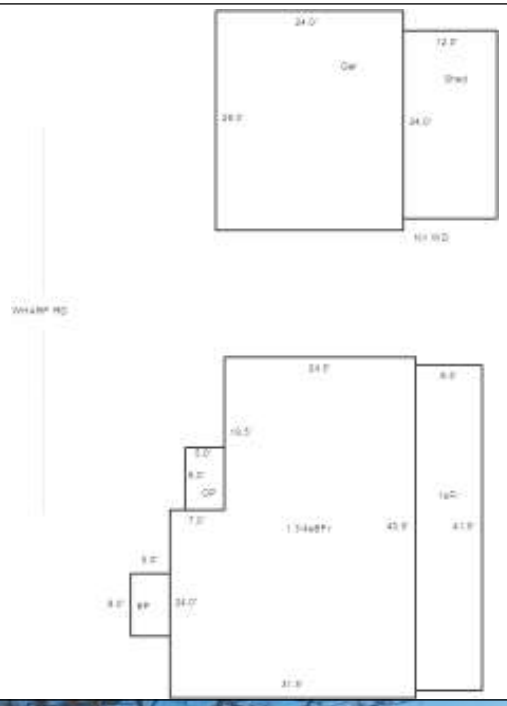

Date Inspected

Additions, Outbuildings & Improvements

Type	Year	Units	Grade	Cond	Phys.	Funct.	Sound Value
1 ONE STORY	0	353	0 0	0	0 %	0 %	
22 ENCL	0	40	0 0	0	0 %	0 %	
58 1 1/4S GARAGE	1999	672	4 100	4	0 %	100 %	
24 FRAME SHED	1999	288	4 100	4	0 %	100 %	
21 OPEN FRAME	2019	40	3 100	4	0 %	100 %	
					%	%	
					%	%	
					%	%	
					%	%	
					%	%	

1.ONE STORY FRAM
2.TWO STORY FRAM
3.THREE STORY FR
4.1 & 1/2 STORY
5.1 & 3/4 STORY
6.2 & 1/2 STORY
21.OPEN FRAME POR
22.ENCL PCH/1SFR(
23.FRAME GARAGE
24.FRAME SHED
25.FRAME BAY WIND
26.1SFR OVERHANG
27.UNFIN BASEMENT
28.UNF ATTIC/LOFT
29.FINISHED ATTIC

Map Lot 002-053 Account 791 Location 450 FALLS BRIDGE RD Card 1 Of 1 9/13/2022

GRAY, SALLY A
GRAY, TERRANCE H
28 WEBBER AVE
BATH ME 04530

B2969P45 B6766P176

Property Data

Neighborhood **1 NEIGHBORHOOD 1.**

Tree Growth Year **0**

X Coordinate **0**

Y Coordinate **0**

Zone/Land Use **48 SHORELAND**

Secondary Zone

Topography **2 ROLLING**

1.LEVEL 4.BELOW ST 7.ROUGH
2.ROLLING 5.LOW 8.
3.ABOVE ST 6.SWAMPY 9.

Utilities **4 DRILLED WELL 7 SEPTIC**

1.SUMMER 4.DR WELL 7.SEPTIC
2.WATER 5.DUG WELL 8.SPRING
3.SEWER 6.LAKE WTR 9.NONE

Street **1 PAVED**

1.PAVED 4.PROPOSED 7.
2.SEMI IMP 5. 8.
3.GRAVEL 6. 9.NONE

0

SPRINGWORK YEAR **0**

Sale Data

Sale Date

Price

Sale Type

1.LAND 4.MOBILE 7.
2.L & B 5.OTHER 8.
3.BUILDING 6. 9.

Financing

1.CONVENT 4.SELLER 7.UNKNOWN
2.FHA/VA 5.PRIVATE 8.
3.ASSUMED 6.CASH 9.UNKNOWN

Validity

1.VALID 4.SPLIT 7.RENOVATE
2.RELATED 5.PARTIAL 8.OTHER
3.DISTRESS 6.EXEMPT 9.

Verified

1.BUYER 4.AGENT 7.FAMILY
2.SELLER 5.PUB REC 8.OTHER
3.LENDER 6.MLS 9.CONFID

Assessment Record

Year	Land	Buildings	Exempt	Total
2009	774,600	145,800	0	920,400
2010	774,600	145,800	0	920,400
2011	774,600	145,800	0	920,400
2012	774,600	145,800	0	920,400
2013	658,400	123,900	0	782,300
2014	658,400	123,900	0	782,300
2015	658,400	123,900	0	782,300
2016	658,400	123,900	0	782,300
2017	658,400	123,900	0	782,300
2018	887,900	123,900	0	1,011,800
2019	887,900	131,900	0	1,019,800
2020	887,900	131,900	0	1,019,800
2021	887,900	131,900	0	1,019,800
2022	887,900	131,900	0	1,019,800

Land Data

Front Foot	Type	Effective Frontage	Effective Depth	Influence Factor	Influence Code
11.REGULAR LOT				%	
12.SECONDARY				%	
13.EXCESS FRONTAG				%	
14.REAR LAND				%	
15.MISCELLANEOUS				%	
				%	
				%	
Square Foot		**Square Feet**			
16.REGULAR LOT				%	
17.SECONDARY LOT				%	
18.EXCESS LAND				%	
19.CONDOMINIUM				%	
20.MISCELLANEOUS				%	
				%	
				%	
Fract. Acre		**Acreage/Sites**			
21.HOUSELOT(FRCT)	24	1.00		100 %	0
22.BASELOT(FRCT)	26	0.94		100 %	0
23.REAR(FRCT)	28	0.66		100 %	0
Acres	44	1.00		100 %	0
24.HOUSELOT				%	
25.BASELOT				%	
26.FRONTAGE 1				%	
27.FRONTAGE 2					
28.REAR LAND 1					
29.REAR LAND 2					

Total Acreage 2.60

Influence Codes

1.USE
2.R/W
3.TOPOGRAPHY
4.SIZE
5.ACCESS
6.RESTRICTIONS
7.SHAPE
8.SEMI-IMPROVED
9.FRACTIONAL
Acres
30.REAR LAND 3
31.REAR LAND 4
32.PASTURE
33.CROP
34.HORTICUL I
35.HORTUCUL II
36.ORCHARD
37.SOFTWOOD
38.MIXED WOOD
39.HARDWOOD
40.WASTE
41.GRAVEL PIT
42.MOBILE HOME SI
43.CONDO SITE
44.LOT IMPROVEMEN
45.M H HOOK-UP
46.HOLE/SITE

Inspection Witnessed By:

X Date

No./Date	Description	Date Insp.

Notes:

3/1/19 NAH, PREV CHANGES MADE ON REV NOT ENTERED IN TRIO
'17 .6 AC WITH 134' FRONTAGE FROM LOT 52, ALL FRONTAGE 1 $185,000
6/25/2008-W/Mrs.-Dormers added(N/C in value- already listed as 2s), Adjust heat to monitors

Blue Hill

Blue Hill

Map Lot 002-053 | Account 791 | Location 450 FALLS BRIDGE RD | Card 1 Of 1 | 9/13/2022

Building Style	**1 CONVENTIONAL**	
1.CONV.	5.COLONIAL	9.CONDO
2.RANCH	6.SPLIT	10.
3.R RANCH	7.CONTEMP	11.
4.CAPE	8.COTTAGE	12.
Dwelling Units	**1**	
Other Units	**0**	
Stories	**2 TWO STORY**	
1.1	4.1.5	7.3.5
2.2	5.1.75	8.4
3.3	6.2.5	9.
Exterior Walls	**5 SHINGLE**	
1.WOOD	5.SHINGLE	9.OTHER
2.VIN/AL	6.BR/STN	10.
3.COMPOS.	7.SINGLE	11.
4.ASBESTOS	8.CONCRETE	12.
Roof Surface	**1 ASPHALT SHINGLES**	
1.ASPHALT	4.COMPOSIT	7.ROLL
2.SLATE	5.WOOD	8.
3.METAL	6.OTHER	9.
SF Masonry Trim	**0**	
	0	
	0	
Year Built	**1985**	
Year Remodeled	**0**	
Foundation	**5 CONCRETE SLAB**	
1.CONCRETE	4.WOOD	7.
2.C BLOCK	5.SLAB	8.
3.BR/STONE	6.PIERS	9.
Basement	**9 NO BASEMENT**	
1.1/4 BMT	4.FULL BMT	7.
2.1/2 BMT	5.NONE	8.
3.3/4 BMT	6.	9.NONE
Bsmt Gar # Cars	**0**	
Wet Basement	**9 NO BASEMENT**	
1.DRY	4.DIRT FLR	7.
2.DAMP	5.	8.
3.WET	6.	9.

SF Bsmt Living	**0**	
Fin Bsmt Grade	**0 0**	
	0	
Heat Type	**100%**	**8 FLOOR/WALL UNIT**
1.HWBB	5.FWA	9.NO HEAT
2.HWCI	6.GRAVWA	10.
3.H PUMP	7.ELECTRIC	11.
4.RADIANT	8.FL/WALL	12.
Cool Type	**0%**	**9 NONE**
1.REFRIG	4.W&C AIR	7.
2.EVAPOR	5.	8.
3.H PUMP	6.	9.NONE
Kitchen Style	**2 TYPICAL**	
1.MODERN	4.OBSOLETE	7.
2.TYPICAL	5.	8.
3.OLD TYPE	6.	9.NONE
Bath(s) Style	**2 TYPICAL BATH(S)**	
1.MODERN	4.OBSOLETE	7.
2.TYPICAL	5.	8.
3.OLD TYPE	6.	9.NONE
# Rooms	**0**	
# Bedrooms	**0**	
# Full Baths	**2**	
# Half Baths	**1**	
# Addn Fixtures	**0**	
# Fireplaces	**0**	

TRIO

Layout	**1 TYPICAL**	
1.TYPICAL	4.	7.
2.INADEQ	5.	8.
3.	6.	9.
Attic	**9 NONE**	
1.1/4 FIN	4.FULL FIN	7.
2.1/2 FIN	5.FL/STAIR	8.
3.3/4 FIN	6.	9.NONE
Insulation	**1 FULL**	
1.FULL	4.MINIMAL	7.
2.HEAVY	5.	8.
3.CAPPED	6.	9.NONE
Unfinished %	**50%**	
Grade & Factor	**2 D 110%**	
1.E GRADE	4.B GRADE	7.AAA GRAD
2.D GRADE	5.A GRADE	8.M&S PRIC
3.C GRADE	6.AA GRADE	9.SAME
SQFT (Footprint)	**720**	
Condition	**4 AVERAGE**	
1.POOR	4.AVG	7.V G
2.FAIR	5.AVG+	8.EXC
3.AVG-	6.GOOD	9.SAME
Phys. % Good	**0%**	
Funct. % Good	**100%**	
Functional Code	**9 NONE**	
1.INCOMP	4.PL/HT	7.
2.OVERBLT	5.DAMAGE/D	8.
3.STYLE	6.	9.NONE
Econ. % Good	**100%**	
Economic Code	**NONE**	
0.None	3.NO POWER	7.
1.LOCATION	4.DAMAGE/D	8.
2.ENCROACH	9.NONE	9.
Entrance Code	**0**	
1.INTERIOR	4.VACANT	7.
2.REFUSAL	5.ESTIMATE	8.
3.INFORMED	6.	9.
Information Code	**0**	
1.OWNER	4.AGENT	7.
2.RELATIVE	5.ESTIMATE	8.
3.TENANT	6.OTHER	9.

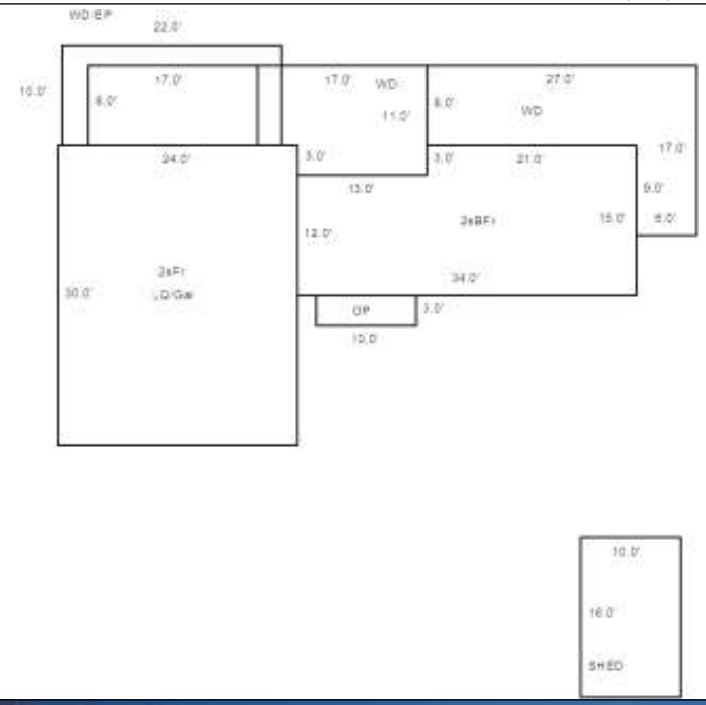

Date Inspected

Additions, Outbuildings & Improvements

Type	Year	Units	Grade	Cond	Phys.	Funct.	Sound Value
10 TWO STY BSMT	1998	471	3 110	4	0 %	100 %	
21 OPEN FRAME	1998	30	9 100	4	0 %	100 %	
68 DECK	1998	270	3 100	4	0 %	100 %	
68 DECK	1997	178	2 100	4	0 %	100 %	
68 DECK	1997	220	3 100	4	0 %	100 %	
22 ENCL	1997	136	3 100	4	0 %	100 %	
24 FRAME SHED	0				%	%	1,500
					%	%	
					%	%	
					%	%	

1.ONE STORY FRAM
2.TWO STORY FRAM
3.THREE STORY FR
4.1 & 1/2 STORY
5.1 & 3/4 STORY
6.2 & 1/2 STORY
21.OPEN FRAME POR
22.ENCL PCH/1SFR(
23.FRAME GARAGE
24.FRAME SHED
25.FRAME BAY WIND
26.1SFR OVERHANG
27.UNFIN BASEMENT
28.UNF ATTIC/LOFT
29.FINISHED ATTIC

DUPUY, YVAN
DUPUY, DONNA
464 FALLS BRIDGE RD.
BLUE HILL ME 04614

B3147P179

Inspection Witnessed By:

X Date

No./Date	Description	Date Insp.

Notes:

3/17/21 - NAH, SOLAR ARRAY IN PLACE. SEND RENEWABLE ENERGY LETTER
4/20/18 NAH ADD BARN ADDN, ADD 2ND DRILLED WELL.
6/25/2008-W/MR. AND MRS.- N/C
3/18/2009-VACANT-N/C YET
3/8/10-VACANT-ADD PIER, RAMP AND EST. FLOAT
1/3/11-REV-W/MR-INFO ONLY- ADJ HEAT, ADJ SIZE OF FLOAT PER MR.

Blue Hill

Property Data

Neighborhood **1 NEIGHBORHOOD 1.**

Tree Growth Year **0**

X Coordinate **0**

Y Coordinate **0**

Zone/Land Use **48 SHORELAND**

Secondary Zone

Topography **2 ROLLING**

1.LEVEL 4.BELOW ST 7.ROUGH
2.ROLLING 5.LOW 8.
3.ABOVE ST 6.SWAMPY 9.

Utilities **4 DRILLED WELL 7 SEPTIC**

1.SUMMER 4.DR WELL 7.SEPTIC
2.WATER 5.DUG WELL 8.SPRING
3.SEWER 6.LAKE WTR 9.NONE

Street **1 PAVED**

1.PAVED 4.PROPOSED 7.
2.SEMI IMP 5. 8.
3.GRAVEL 6. 9.NONE

0

SPRINGWORK YEAR **0**

Sale Data

Sale Date

Price

Sale Type

1.LAND 4.MOBILE 7.
2.L & B 5.OTHER 8.
3.BUILDING 6. 9.

Financing

1.CONVENT 4.SELLER 7.UNKNOWN
2.FHA/VA 5.PRIVATE 8.
3.ASSUMED 6.CASH 9.UNKNOWN

Validity

1.VALID 4.SPLIT 7.RENOVATE
2.RELATED 5.PARTIAL 8.OTHER
3.DISTRESS 6.EXEMPT 9.

Verified

1.BUYER 4.AGENT 7.FAMILY
2.SELLER 5.PUB REC 8.OTHER
3.LENDER 6.MLS 9.CONFID

Assessment Record

Year	Land	Buildings	Exempt	Total
2009	1,034,500	534,900	13,000	1,556,400
2010	1,034,500	559,400	10,000	1,583,900
2011	1,034,500	559,400	10,000	1,583,900
2012	1,034,500	560,300	10,000	1,584,800
2013	879,300	476,300	10,000	1,345,600
2014	879,300	476,300	10,000	1,345,600
2015	879,300	476,300	10,000	1,345,600
2016	879,300	476,300	15,000	1,340,600
2017	879,300	476,300	20,000	1,335,600
2018	883,900	476,300	20,000	1,340,200
2019	883,900	476,300	19,600	1,340,600
2020	883,900	476,300	24,500	1,335,700
2021	883,900	476,300	24,000	1,336,200
2022	883,900	476,300	23,500	1,336,700

Land Data

Front Foot

11.REGULAR LOT
12.SECONDARY
13.EXCESS FRONTAG
14.REAR LAND
15.MISCELLANEOUS

Square Foot

16.REGULAR LOT
17.SECONDARY LOT
18.EXCESS LAND
19.CONDOMINIUM
20.MISCELLANEOUS

Fract. Acre

21.HOUSELOT(FRCT)
22.BASELOT(FRCT)
23.REAR(FRCT)

Acres

24.HOUSELOT
25.BASELOT
26.FRONTAGE 1
27.FRONTAGE 2
28.REAR LAND 1
29.REAR LAND 2

Type	Effective Frontage	Effective Depth	Influence Factor	Influence Code
			%	
			%	
			%	
			%	
			%	
			%	
			%	
	Square Feet			
			%	
			%	
			%	
			%	
			%	
			%	
			%	
	Acreage/Sites			
24	1.00		100 %	0
26	1.00		50 %	2
27	1.50		50 %	2
28	3.70		100 %	0
44	2.00		68 %	0
			%	
			%	

Total Acreage 7.20

Influence Codes

1.USE
2.R/W
3.TOPOGRAPHY
4.SIZE
5.ACCESS
6.RESTRICTIONS
7.SHAPE
8.SEMI-IMPROVED
9.FRACTIONAL

Acres

30.REAR LAND 3
31.REAR LAND 4
32.PASTURE
33.CROP
34.HORTICUL I
35.HORTUCUL II
36.ORCHARD
37.SOFTWOOD
38.MIXED WOOD
39.HARDWOOD
40.WASTE
41.GRAVEL PIT
42.MOBILE HOME SI
43.CONDO SITE
44.LOT IMPROVEMEN
45.M H HOOK-UP
46.HOLE/SITE

Blue Hill

Map Lot 002-054 | Account 347 | Location 464 FALLS BRIDGE RD | Card 1 Of 2 | 9/13/2022

Building Style	**5 COLONIAL**	
1.CONV.	5.COLONIAL	9.CONDO
2.RANCH	6.SPLIT	10.
3.R RANCH	7.CONTEMP	11.
4.CAPE	8.COTTAGE	12.
Dwelling Units	**1**	
Other Units	**0**	
Stories	**2 TWO STORY**	
1.1	4.1.5	7.3.5
2.2	5.1.75	8.4
3.3	6.2.5	9.
Exterior Walls	**1 WOOD SIDING**	
1.WOOD	5.SHINGLE	9.OTHER
2.VIN/AL	6.BR/STN	10.
3.COMPOS.	7.SINGLE	11.
4.ASBESTOS	8.CONCRETE	12.
Roof Surface	**1 ASPHALT SHINGLES**	
1.ASPHALT	4.COMPOSIT	7.ROLL
2.SLATE	5.WOOD	8.
3.METAL	6.OTHER	9.
SF Masonry Trim	**0**	
	0	
	0	
Year Built	**2003**	
Year Remodeled	**0**	
Foundation	**1 CONCRETE**	
1.CONCRETE	4.WOOD	7.
2.C BLOCK	5.SLAB	8.
3.BR/STONE	6.PIERS	9.
Basement	**4 FULL BASEMENT**	
1.1/4 BMT	4.FULL BMT	7.
2.1/2 BMT	5.NONE	8.
3.3/4 BMT	6.	9.NONE
Bsmt Gar # Cars	**0**	
Wet Basement	**1 DRY BASEMENT**	
1.DRY	4.DIRT FLR	7.
2.DAMP	5.	8.
3.WET	6.	9.

SF Bsmt Living	**0**	
Fin Bsmt Grade	**0 0**	
	0	
Heat Type	**100%**	**4 RADIANT**
1.HWBB	5.FWA	9.NO HEAT
2.HWCI	6.GRAVWA	10.
3.H PUMP	7.ELECTRIC	11.
4.RADIANT	8.FL/WALL	12.
Cool Type	**0%**	**9 NONE**
1.REFRIG	4.W&C AIR	7.
2.EVAPOR	5.	8.
3.H PUMP	6.	9.NONE
Kitchen Style	**2 TYPICAL**	
1.MODERN	4.OBSOLETE	7.
2.TYPICAL	5.	8.
3.OLD TYPE	6.	9.NONE
Bath(s) Style	**2 TYPICAL BATH(S)**	
1.MODERN	4.OBSOLETE	7.
2.TYPICAL	5.	8.
3.OLD TYPE	6.	9.NONE
# Rooms	**10**	
# Bedrooms	**4**	
# Full Baths	**3**	
# Half Baths	**0**	
# Addn Fixtures	**1**	
# Fireplaces	**1**	

TRIO

Layout	**1 TYPICAL**	
1.TYPICAL	4.	7.
2.INADEQ	5.	8.
3.	6.	9.
Attic	**9 NONE**	
1.1/4 FIN	4.FULL FIN	7.
2.1/2 FIN	5.FL/STAIR	8.
3.3/4 FIN	6.	9.NONE
Insulation	**1 FULL**	
1.FULL	4.MINIMAL	7.
2.HEAVY	5.	8.
3.CAPPED	6.	9.NONE
Unfinished %	**0%**	
Grade & Factor	**5 A 100%**	
1.E GRADE	4.B GRADE	7.AAA GRAD
2.D GRADE	5.A GRADE	8.M&S PRIC
3.C GRADE	6.AA GRADE	9.SAME
SQFT (Footprint)	**1633**	
Condition	**4 AVERAGE**	
1.POOR	4.AVG	7.V G
2.FAIR	5.AVG+	8.EXC
3.AVG-	6.GOOD	9.SAME
Phys. % Good	**0%**	
Funct. % Good	**100%**	
Functional Code	**9 NONE**	
1.INCOMP	4.PL/HT	7.
2.OVERBLT	5.DAMAGE/D	8.
3.STYLE	6.	9.NONE
Econ. % Good	**100%**	
Economic Code	**NONE**	
0.None	3.NO POWER	7.
1.LOCATION	4.DAMAGE/D	8.
2.ENCROACH	9.NONE	9.
Entrance Code	**0**	
1.INTERIOR	4.VACANT	7.
2.REFUSAL	5.ESTIMATE	8.
3.INFORMED	6.	9.
Information Code	**0**	
1.OWNER	4.AGENT	7.
2.RELATIVE	5.ESTIMATE	8.
3.TENANT	6.OTHER	9.

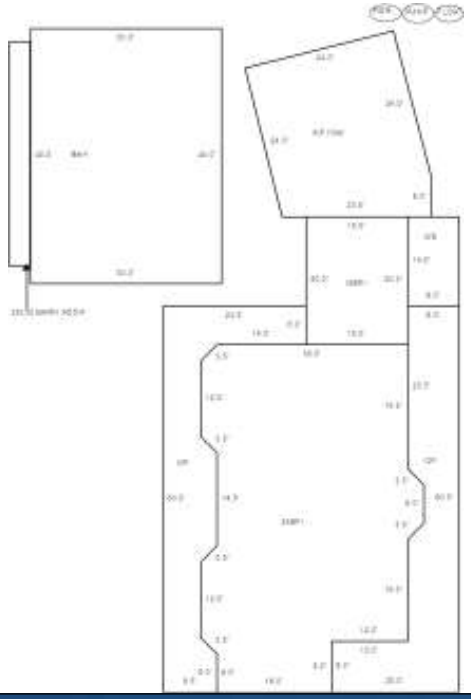

Date Inspected

Additions, Outbuildings & Improvements

Type	Year	Units	Grade	Cond	Phys.	Funct.	Sound Value
21 OPEN FRAME	0	526	0 0	0	0 %	0 %	
21 OPEN FRAME	0	559	0 0	0	0 %	0 %	
7 ONE STY BSMT FR	0	320	0 0	0	0 %	0 %	
68 DECK	0	112	0 0	0	0 %	0 %	
29 FINISHED ATTIC	0	648	0 0	0	0 %	0 %	
23 FRAME GARAGE	0	648	0 0	0	0 %	0 %	
67 BARN	2006	1200	4 100	4	0 %	75 %	
83 PIER/LF	2009	116	3 100	4	75 %	100 %	
84 RAMP	2009	1	3 100	4	75 %	100 %	
85 FLOAT	2009	288	3 100	4	75 %	100 %	

1.ONE STORY FRAM
2.TWO STORY FRAM
3.THREE STORY FR
4.1 & 1/2 STORY
5.1 & 3/4 STORY
6.2 & 1/2 STORY
21.OPEN FRAME POR
22.ENCL PCH/1SFR(
23.FRAME GARAGE
24.FRAME SHED
25.FRAME BAY WIND
26.1SFR OVERHANG
27.UNFIN BASEMENT
28.UNF ATTIC/LOFT
29.FINISHED ATTIC

Map Lot 002-054 Account 347 Location 464 FALLS BRIDGE RD Card 2 Of 2 9/13/2022

DUPUY, YVAN
DUPUY, DONNA
464 FALLS BRIDGE RD.
BLUE HILL ME 04614

B3147P179

Property Data

Neighborhood **1 NEIGHBORHOOD 1.**

Tree Growth Year **0**

X Coordinate **0**

Y Coordinate **0**

Zone/Land Use **48 SHORELAND**

Secondary Zone

Topography **2 ROLLING**

1.LEVEL	4.BELOW ST	7.ROUGH
2.ROLLING	5.LOW	8.
3.ABOVE ST	6.SWAMPY	9.

Utilities **4 DRILLED WELL 7 SEPTIC**

1.SUMMER	4.DR WELL	7.SEPTIC
2.WATER	5.DUG WELL	8.SPRING
3.SEWER	6.LAKE WTR	9.NONE

Street **1 PAVED**

1.PAVED	4.PROPOSED	7.
2.SEMI IMP	5.	8.
3.GRAVEL	6.	9.NONE

0

SPRINGWORK YEAR **0**

Sale Data

Sale Date

Price

Sale Type

1.LAND	4.MOBILE	7.
2.L & B	5.OTHER	8.
3.BUILDING	6.	9.

Financing

1.CONVENT	4.SELLER	7.UNKNOWN
2.FHA/VA	5.PRIVATE	8.
3.ASSUMED	6.CASH	9.UNKNOWN

Validity

1.VALID	4.SPLIT	7.RENOVATE
2.RELATED	5.PARTIAL	8.OTHER
3.DISTRESS	6.EXEMPT	9.

Verified

1.BUYER	4.AGENT	7.FAMILY
2.SELLER	5.PUB REC	8.OTHER
3.LENDER	6.MLS	9.CONFID

Assessment Record

Year	Land	Buildings	Exempt	Total
2018	0	10,600	0	10,600
2019	0	10,600	0	10,600
2020	0	10,600	0	10,600
2021	0	10,600	0	10,600
2022	0	10,600	0	10,600

Land Data

Front Foot	Type	Effective Frontage	Effective Depth	Influence Factor	Influence Code
11.REGULAR LOT				%	
12.SECONDARY				%	
13.EXCESS FRONTAG				%	
14.REAR LAND				%	
15.MISCELLANEOUS				%	
				%	
				%	
Square Foot		**Square Feet**			
16.REGULAR LOT				%	
17.SECONDARY LOT				%	
18.EXCESS LAND				%	
19.CONDOMINIUM				%	
20.MISCELLANEOUS				%	
				%	
				%	
Fract. Acre		**Acreage/Sites**			
21.HOUSELOT(FRCT)				%	
22.BASELOT(FRCT)				%	
23.REAR(FRCT)				%	
Acres				%	
24.HOUSELOT				%	
25.BASELOT				%	
26.FRONTAGE 1				%	
27.FRONTAGE 2				%	
28.REAR LAND 1					
29.REAR LAND 2					

Total Acreage 0.00

Influence Codes

1.USE
2.R/W
3.TOPOGRAPHY
4.SIZE
5.ACCESS
6.RESTRICTIONS
7.SHAPE
8.SEMI-IMPROVED
9.FRACTIONAL

Acres

30.REAR LAND 3
31.REAR LAND 4
32.PASTURE
33.CROP
34.HORTICUL I
35.HORTUCUL II
36.ORCHARD
37.SOFTWOOD
38.MIXED WOOD
39.HARDWOOD
40.WASTE
41.GRAVEL PIT
42.MOBILE HOME SI
43.CONDO SITE
44.LOT IMPROVEMEN
45.M H HOOK-UP
46.HOLE/SITE

Inspection Witnessed By:

X Date

No./Date	Description	Date Insp.

Notes:

Blue Hill

Blue Hill

Map Lot 002-054 | Account 347 | Location 464 FALLS BRIDGE RD | Card 2 Of 2 | 9/13/2022

Building Style		
1.CONV.	5.COLONIAL	9.CONDO
2.RANCH	6.SPLIT	10.
3.R RANCH	7.CONTEMP	11.
4.CAPE	8.COTTAGE	12.
Dwelling Units		
Other Units		
Stories		
1.1	4.1.5	7.3.5
2.2	5.1.75	8.4
3.3	6.2.5	9.
Exterior Walls		
1.WOOD	5.SHINGLE	9.OTHER
2.VIN/AL	6.BR/STN	10.
3.COMPOS.	7.SINGLE	11.
4.ASBESTOS	8.CONCRETE	12.
Roof Surface		
1.ASPHALT	4.COMPOSIT	7.ROLL
2.SLATE	5.WOOD	8.
3.METAL	6.OTHER	9.
SF Masonry Trim		
Year Built		
Year Remodeled		
Foundation		
1.CONCRETE	4.WOOD	7.
2.C BLOCK	5.SLAB	8.
3.BR/STONE	6.PIERS	9.
Basement		
1.1/4 BMT	4.FULL BMT	7.
2.1/2 BMT	5.NONE	8.
3.3/4 BMT	6.	9.NONE
Bsmt Gar # Cars		
Wet Basement		
1.DRY	4.DIRT FLR	7.
2.DAMP	5.	8.
3.WET	6.	9.

SF Bsmt Living		
Fin Bsmt Grade		
Heat Type		
1.HWBB	5.FWA	9.NO HEAT
2.HWCI	6.GRAVWA	10.
3.H PUMP	7.ELECTRIC	11.
4.RADIANT	8.FL/WALL	12.
Cool Type		
1.REFRIG	4.W&C AIR	7.
2.EVAPOR	5.	8.
3.H PUMP	6.	9.NONE
Kitchen Style		
1.MODERN	4.OBSOLETE	7.
2.TYPICAL	5.	8.
3.OLD TYPE	6.	9.NONE
Bath(s) Style		
1.MODERN	4.OBSOLETE	7.
2.TYPICAL	5.	8.
3.OLD TYPE	6.	9.NONE
# Rooms		
# Bedrooms		
# Full Baths		
# Half Baths		
# Addn Fixtures		
# Fireplaces		

TRIO

Layout		
1.TYPICAL	4.	7.
2.INADEQ	5.	8.
3.	6.	9.
Attic		
1.1/4 FIN	4.FULL FIN	7.
2.1/2 FIN	5.FL/STAIR	8.
3.3/4 FIN	6.	9.NONE
Insulation		
1.FULL	4.MINIMAL	7.
2.HEAVY	5.	8.
3.CAPPED	6.	9.NONE
Unfinished %		
Grade & Factor		
1.E GRADE	4.B GRADE	7.AAA GRAD
2.D GRADE	5.A GRADE	8.M&S PRIC
3.C GRADE	6.AA GRADE	9.SAME
SQFT (Footprint)		
Condition		
1.POOR	4.AVG	7.V G
2.FAIR	5.AVG+	8.EXC
3.AVG-	6.GOOD	9.SAME
Phys. % Good		
Funct. % Good		
Functional Code		
1.INCOMP	4.PL/HT	7.
2.OVERBLT	5.DAMAGE/D	8.
3.STYLE	6.	9.NONE
Econ. % Good		
Economic Code		
0.None	3.NO POWER	7.
1.LOCATION	4.DAMAGE/D	8.
2.ENCROACH	9.NONE	9.
Entrance Code **0**		
1.INTERIOR	4.VACANT	7.
2.REFUSAL	5.ESTIMATE	8.
3.INFORMED	6.	9.
Information Code **0**		
1.OWNER	4.AGENT	7.
2.RELATIVE	5.ESTIMATE	8.
3.TENANT	6.OTHER	9.

Date Inspected

Additions, Outbuildings & Improvements

Type	Year	Units	Grade	Cond	Phys.	Funct.	Sound Value
23 FRAME GARAGE	2018	700	3 100	4	0 %	75 %	
					%	%	
					%	%	
					%	%	
					%	%	
					%	%	
					%	%	
					%	%	
					%	%	
					%	%	

1.ONE STORY FRAM
2.TWO STORY FRAM
3.THREE STORY FR
4.1 & 1/2 STORY
5.1 & 3/4 STORY
6.2 & 1/2 STORY
21.OPEN FRAME POR
22.ENCL PCH/1SFR(
23.FRAME GARAGE
24.FRAME SHED
25.FRAME BAY WIND
26.1SFR OVERHANG
27.UNFIN BASEMENT
28.UNF ATTIC/LOFT
29.FINISHED ATTIC

Map Lot 002-054-"ON" Account 1999 Location 464 FALLS BRIDGE RD (SOLAR) Card 1 Of 1 9/13/2022

DUPUY, YVAN
DUPUY, DONNA
464 FALLS BRIDGE RD.
BLUE HILL ME 04614

B3147P179

Property Data

Neighborhood **1 NEIGHBORHOOD 1.**

Tree Growth Year **0**

X Coordinate **0**

Y Coordinate **0**

Zone/Land Use **48 SHORELAND**

Secondary Zone

Topography **2 ROLLING**

1.LEVEL	4.BELOW ST	7.ROUGH
2.ROLLING	5.LOW	8.
3.ABOVE ST	6.SWAMPY	9.

Utilities **4 DRILLED WELL 7 SEPTIC**

1.SUMMER	4.DR WELL	7.SEPTIC
2.WATER	5.DUG WELL	8.SPRING
3.SEWER	6.LAKE WTR	9.NONE

Street **1 PAVED**

1.PAVED	4.PROPOSED	7.
2.SEMI IMP	5.	8.
3.GRAVEL	6.	9.NONE

0

SPRINGWORK YEAR **0**

Sale Data

Sale Date

Price

Sale Type

1.LAND	4.MOBILE	7.
2.L & B	5.OTHER	8.
3.BUILDING	6.	9.

Financing

1.CONVENT	4.SELLER	7.UNKNOWN
2.FHA/VA	5.PRIVATE	8.
3.ASSUMED	6.CASH	9.UNKNOWN

Validity

1.VALID	4.SPLIT	7.RENOVATE
2.RELATED	5.PARTIAL	8.OTHER
3.DISTRESS	6.EXEMPT	9.

Verified

1.BUYER	4.AGENT	7.FAMILY
2.SELLER	5.PUB REC	8.OTHER
3.LENDER	6.MLS	9.CONFID

Assessment Record

Year	Land	Buildings	Exempt	Total
2021	0	10,200	10,200	0
2022	0	7,200	7,200	0

Land Data

Front Foot	Type	Effective Frontage	Effective Depth	Influence Factor	Influence Code
11.REGULAR LOT				%	
12.SECONDARY				%	
13.EXCESS FRONTAG				%	
14.REAR LAND				%	
15.MISCELLANEOUS				%	
				%	
				%	
Square Foot		**Square Feet**			
16.REGULAR LOT				%	
17.SECONDARY LOT				%	
18.EXCESS LAND				%	
19.CONDOMINIUM				%	
20.MISCELLANEOUS				%	
				%	
				%	
Fract. Acre		**Acreage/Sites**			
21.HOUSELOT(FRCT)				%	
22.BASELOT(FRCT)				%	
23.REAR(FRCT)				%	
Acres				%	
24.HOUSELOT				%	
25.BASELOT				%	
26.FRONTAGE 1				%	
27.FRONTAGE 2				%	
28.REAR LAND 1					
29.REAR LAND 2					

Total Acreage 0.00

Influence Codes

1.USE
2.R/W
3.TOPOGRAPHY
4.SIZE
5.ACCESS
6.RESTRICTIONS
7.SHAPE
8.SEMI-IMPROVED
9.FRACTIONAL

Acres

30.REAR LAND 3
31.REAR LAND 4
32.PASTURE
33.CROP
34.HORTICUL I
35.HORTUCUL II
36.ORCHARD
37.SOFTWOOD
38.MIXED WOOD
39.HARDWOOD
40.WASTE
41.GRAVEL PIT
42.MOBILE HOME SI
43.CONDO SITE
44.LOT IMPROVEMEN
45.M H HOOK-UP
46.HOLE/SITE

Inspection Witnessed By:

X Date

No./Date	Description	Date Insp.

Notes:

'22 UPDATED SOLAR $ '21 CREATED "ON" ACCT FOR SOLAR ARRAY & R.E.E.E. EXEMPTION

Blue Hill

Blue Hill

Map Lot 002-054-"ON" | Account 1999 | Location 464 FALLS BRIDGE RD (SOLAR) | Card 1 Of 1 | 9/13/2022

Building Style		
1.CONV.	5.COLONIAL	9.CONDO
2.RANCH	6.SPLIT	10.
3.R RANCH	7.CONTEMP	11.
4.CAPE	8.COTTAGE	12.
Dwelling Units		
Other Units		
Stories		
1.1	4.1.5	7.3.5
2.2	5.1.75	8.4
3.3	6.2.5	9.
Exterior Walls		
1.WOOD	5.SHINGLE	9.OTHER
2.VIN/AL	6.BR/STN	10.
3.COMPOS.	7.SINGLE	11.
4.ASBESTOS	8.CONCRETE	12.
Roof Surface		
1.ASPHALT	4.COMPOSIT	7.ROLL
2.SLATE	5.WOOD	8.
3.METAL	6.OTHER	9.
SF Masonry Trim		
Year Built		
Year Remodeled		
Foundation		
1.CONCRETE	4.WOOD	7.
2.C BLOCK	5.SLAB	8.
3.BR/STONE	6.PIERS	9.
Basement		
1.1/4 BMT	4.FULL BMT	7.
2.1/2 BMT	5.NONE	8.
3.3/4 BMT	6.	9.NONE
Bsmt Gar # Cars		
Wet Basement		
1.DRY	4.DIRT FLR	7.
2.DAMP	5.	8.
3.WET	6.	9.

SF Bsmt Living		
Fin Bsmt Grade		
Heat Type		
1.HWBB	5.FWA	9.NO HEAT
2.HWCI	6.GRAVWA	10.
3.H PUMP	7.ELECTRIC	11.
4.RADIANT	8.FL/WALL	12.
Cool Type		
1.REFRIG	4.W&C AIR	7.
2.EVAPOR	5.	8.
3.H PUMP	6.	9.NONE
Kitchen Style		
1.MODERN	4.OBSOLETE	7.
2.TYPICAL	5.	8.
3.OLD TYPE	6.	9.NONE
Bath(s) Style		
1.MODERN	4.OBSOLETE	7.
2.TYPICAL	5.	8.
3.OLD TYPE	6.	9.NONE
# Rooms		
# Bedrooms		
# Full Baths		
# Half Baths		
# Addn Fixtures		
# Fireplaces		

TRIO

Layout		
1.TYPICAL	4.	7.
2.INADEQ	5.	8.
3.	6.	9.
Attic		
1.1/4 FIN	4.FULL FIN	7.
2.1/2 FIN	5.FL/STAIR	8.
3.3/4 FIN	6.	9.NONE
Insulation		
1.FULL	4.MINIMAL	7.
2.HEAVY	5.	8.
3.CAPPED	6.	9.NONE
Unfinished %		
Grade & Factor		
1.E GRADE	4.B GRADE	7.AAA GRAD
2.D GRADE	5.A GRADE	8.M&S PRIC
3.C GRADE	6.AA GRADE	9.SAME
SQFT (Footprint)		
Condition		
1.POOR	4.AVG	7.V G
2.FAIR	5.AVG+	8.EXC
3.AVG-	6.GOOD	9.SAME
Phys. % Good		
Funct. % Good		
Functional Code		
1.INCOMP	4.PL/HT	7.
2.OVERBLT	5.DAMAGE/D	8.
3.STYLE	6.	9.NONE
Econ. % Good		
Economic Code		
0.None	3.NO POWER	7.
1.LOCATION	4.DAMAGE/D	8.
2.ENCROACH	9.NONE	9.
Entrance Code **0**		
1.INTERIOR	4.VACANT	7.
2.REFUSAL	5.ESTIMATE	8.
3.INFORMED	6.	9.
Information Code **0**		
1.OWNER	4.AGENT	7.
2.RELATIVE	5.ESTIMATE	8.
3.TENANT	6.OTHER	9.

Date Inspected

Additions, Outbuildings & Improvements

Type	Year	Units	Grade	Cond	Phys.	Funct.	Sound Value
199 SOLAR ARRAY	2021				%	%	7,200
					%	%	
					%	%	
					%	%	
					%	%	
					%	%	
					%	%	
					%	%	
					%	%	
					%	%	

1.ONE STORY FRAM
2.TWO STORY FRAM
3.THREE STORY FR
4.1 & 1/2 STORY
5.1 & 3/4 STORY
6.2 & 1/2 STORY
21.OPEN FRAME POR
22.ENCL PCH/1SFR(
23.FRAME GARAGE
24.FRAME SHED
25.FRAME BAY WIND
26.1SFR OVERHANG
27.UNFIN BASEMENT
28.UNF ATTIC/LOFT
29.FINISHED ATTIC

Map Lot 002-055 | Account 1148 | Location 482 FALLS BRIDGE RD | Card 1 Of 1 | 9/13/2022

WYATT, KAREN A TRUST
C/O KAREN WYATT A
PO BOX 1132
BLUE HILL ME 04614 1132

B4367P314

Previous Owner
EPC HOLDINGS 656 LLC
C/O 1031 SERVICES INC.
40 BELLEVUE SUITE 101
BELLEVUE WA 98005
Sale Date: 11/04/2005

Previous Owner
LEWANDOWSKI, STEPHEN & MARYANN
PO BOX 586

BLUE HILL ME 04614
Sale Date: 5/13/2005

Inspection Witnessed By:

X Date

No./Date	Description	Date Insp.

Notes:

12/5/19 - REV W/MRS. DEL 1 BATH.
4/21/11 NAH ADD NEW ADDNT W.D. AND ADJ CONDT FOR REMOD.

Blue Hill

Property Data

Neighborhood **6 NEIGHBORHOOD 6.**

Tree Growth Year **0**

X Coordinate **0**

Y Coordinate **0**

Zone/Land Use **11 RESIDENTIAL**

Secondary Zone

Topography **2 ROLLING**

1.LEVEL 4.BELOW ST 7.ROUGH
2.ROLLING 5.LOW 8.
3.ABOVE ST 6.SWAMPY 9.

Utilities **4 DRILLED WELL 7 SEPTIC**

1.SUMMER 4.DR WELL 7.SEPTIC
2.WATER 5.DUG WELL 8.SPRING
3.SEWER 6.LAKE WTR 9.NONE

Street **1 PAVED**

1.PAVED 4.PROPOSED 7.
2.SEMI IMP 5. 8.
3.GRAVEL 6. 9.NONE

0

SPRINGWORK YEAR **0**

Sale Data

Sale Date **11/04/2005**

Price **417,500**

Sale Type **2 LAND &**

1.LAND 4.MOBILE 7.
2.L & B 5.OTHER 8.
3.BUILDING 6. 9.

Financing **9 UNKNOWN**

1.CONVENT 4.SELLER 7.UNKNOWN
2.FHA/VA 5.PRIVATE 8.
3.ASSUMED 6.CASH 9.UNKNOWN

Validity **1 ARMS LENGTH**

1.VALID 4.SPLIT 7.RENOVATE
2.RELATED 5.PARTIAL 8.OTHER
3.DISTRESS 6.EXEMPT 9.

Verified **1 BUYER**

1.BUYER 4.AGENT 7.FAMILY
2.SELLER 5.PUB REC 8.OTHER
3.LENDER 6.MLS 9.CONFID

Assessment Record

Year	Land	Buildings	Exempt	Total
2009	166,600	182,200	0	348,800
2010	166,600	182,200	0	348,800
2011	166,600	222,800	0	389,400
2012	166,600	222,800	10,000	379,400
2013	141,600	189,400	10,000	321,000
2014	141,600	189,400	10,000	321,000
2015	141,600	189,400	10,000	321,000
2016	141,600	189,400	15,000	316,000
2017	141,600	189,400	20,000	311,000
2018	141,600	189,400	20,000	311,000
2019	141,600	189,400	19,600	311,400
2020	141,600	185,800	24,500	302,900
2021	141,600	185,800	24,000	303,400
2022	141,600	185,800	23,500	303,900

Land Data

Front Foot	Type	Effective Frontage	Effective Depth	Influence Factor	Influence Code
11.REGULAR LOT				%	
12.SECONDARY				%	
13.EXCESS FRONTAG				%	
14.REAR LAND				%	
15.MISCELLANEOUS				%	
				%	
				%	
Square Foot		**Square Feet**			
16.REGULAR LOT				%	
17.SECONDARY LOT				%	
18.EXCESS LAND				%	
19.CONDOMINIUM				%	
20.MISCELLANEOUS				%	
				%	
				%	
Fract. Acre		**Acreage/Sites**			
21.HOUSELOT(FRCT)	21	0.75		100 %	0
22.BASELOT(FRCT)	44	1.00		100 %	0
23.REAR(FRCT)				%	
Acres				%	
24.HOUSELOT				%	
25.BASELOT				%	
26.FRONTAGE 1				%	
27.FRONTAGE 2				%	
28.REAR LAND 1				%	
29.REAR LAND 2				%	

Total Acreage 0.75

Influence Codes

1.USE
2.R/W
3.TOPOGRAPHY
4.SIZE
5.ACCESS
6.RESTRICTIONS
7.SHAPE
8.SEMI-IMPROVED
9.FRACTIONAL
Acres
30.REAR LAND 3
31.REAR LAND 4
32.PASTURE
33.CROP
34.HORTICUL I
35.HORTUCUL II
36.ORCHARD
37.SOFTWOOD
38.MIXED WOOD
39.HARDWOOD
40.WASTE
41.GRAVEL PIT
42.MOBILE HOME SI
43.CONDO SITE
44.LOT IMPROVEMEN
45.M H HOOK-UP
46.HOLE/SITE

Blue Hill

Map Lot 002-055 | Account 1148 | Location 482 FALLS BRIDGE RD | Card 1 Of 1 | 9/13/2022

Building Style	**1 CONVENTIONAL**	
1.CONV.	5.COLONIAL	9.CONDO
2.RANCH	6.SPLIT	10.
3.R RANCH	7.CONTEMP	11.
4.CAPE	8.COTTAGE	12.
Dwelling Units	**1**	
Other Units	**0**	
Stories	**2 TWO STORY**	
1.1	4.1.5	7.3.5
2.2	5.1.75	8.4
3.3	6.2.5	9.
Exterior Walls	**1 WOOD SIDING**	
1.WOOD	5.SHINGLE	9.OTHER
2.VIN/AL	6.BR/STN	10.
3.COMPOS.	7.SINGLE	11.
4.ASBESTOS	8.CONCRETE	12.
Roof Surface	**1 ASPHALT SHINGLES**	
1.ASPHALT	4.COMPOSIT	7.ROLL
2.SLATE	5.WOOD	8.
3.METAL	6.OTHER	9.
SF Masonry Trim	**0**	
	0	
	0	
Year Built	**1**	
Year Remodeled	**2010**	
Foundation	**3 BRICK &/OR STONE**	
1.CONCRETE	4.WOOD	7.
2.C BLOCK	5.SLAB	8.
3.BR/STONE	6.PIERS	9.
Basement	**4 FULL BASEMENT**	
1.1/4 BMT	4.FULL BMT	7.
2.1/2 BMT	5.NONE	8.
3.3/4 BMT	6.	9.NONE
Bsmt Gar # Cars	**0**	
Wet Basement	**2 DAMP BASEMENT**	
1.DRY	4.DIRT FLR	7.
2.DAMP	5.	8.
3.WET	6.	9.

SF Bsmt Living	**0**	
Fin Bsmt Grade	**0 0**	
	0	
Heat Type	**100%**	**1 HOT WATER BB**
1.HWBB	5.FWA	9.NO HEAT
2.HWCI	6.GRAVWA	10.
3.H PUMP	7.ELECTRIC	11.
4.RADIANT	8.FL/WALL	12.
Cool Type	**0%**	**9 NONE**
1.REFRIG	4.W&C AIR	7.
2.EVAPOR	5.	8.
3.H PUMP	6.	9.NONE
Kitchen Style	**2 TYPICAL**	
1.MODERN	4.OBSOLETE	7.
2.TYPICAL	5.	8.
3.OLD TYPE	6.	9.NONE
Bath(s) Style	**2 TYPICAL BATH(S)**	
1.MODERN	4.OBSOLETE	7.
2.TYPICAL	5.	8.
3.OLD TYPE	6.	9.NONE
# Rooms	**0**	
# Bedrooms	**0**	
# Full Baths	**1**	
# Half Baths	**0**	
# Addn Fixtures	**0**	
# Fireplaces	**0**	

TRIO

Layout	**1 TYPICAL**	
1.TYPICAL	4.	7.
2.INADEQ	5.	8.
3.	6.	9.
Attic	**9 NONE**	
1.1/4 FIN	4.FULL FIN	7.
2.1/2 FIN	5.FL/STAIR	8.
3.3/4 FIN	6.	9.NONE
Insulation	**1 FULL**	
1.FULL	4.MINIMAL	7.
2.HEAVY	5.	8.
3.CAPPED	6.	9.NONE
Unfinished %	**0%**	
Grade & Factor	**4 B 110%**	
1.E GRADE	4.B GRADE	7.AAA GRAD
2.D GRADE	5.A GRADE	8.M&S PRIC
3.C GRADE	6.AA GRADE	9.SAME
SQFT (Footprint)	**780**	
Condition	**8 EXCELLENT**	
1.POOR	4.AVG	7.V G
2.FAIR	5.AVG+	8.EXC
3.AVG-	6.GOOD	9.SAME
Phys. % Good	**0%**	
Funct. % Good	**100%**	
Functional Code	**9 NONE**	
1.INCOMP	4.PL/HT	7.
2.OVERBLT	5.DAMAGE/D	8.
3.STYLE	6.	9.NONE
Econ. % Good	**100%**	
Economic Code	**NONE**	
0.None	3.NO POWER	7.
1.LOCATION	4.DAMAGE/D	8.
2.ENCROACH	9.NONE	9.
Entrance Code	**0**	
1.INTERIOR	4.VACANT	7.
2.REFUSAL	5.ESTIMATE	8.
3.INFORMED	6.	9.
Information Code	**0**	
1.OWNER	4.AGENT	7.
2.RELATIVE	5.ESTIMATE	8.
3.TENANT	6.OTHER	9.

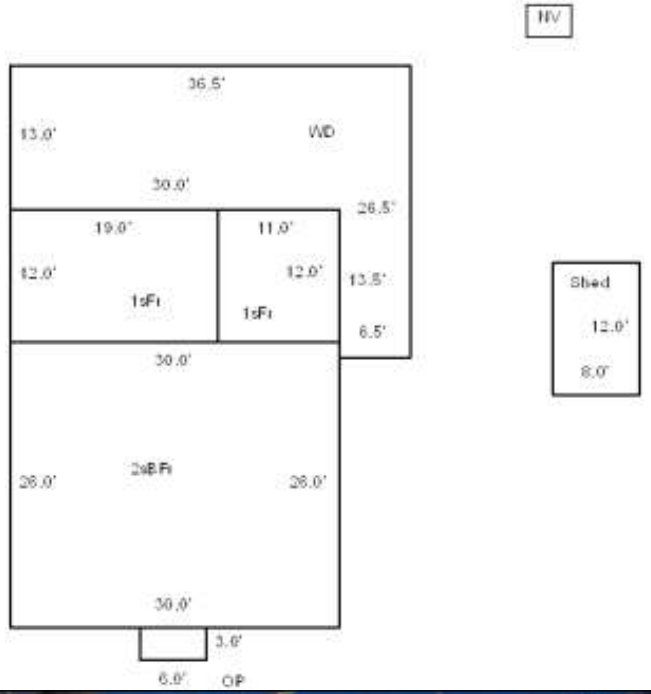

Date Inspected

Additions, Outbuildings & Improvements

Type	Year	Units	Grade	Cond	Phys.	Funct.	Sound Value
21 OPEN FRAME	0	18	0 0	0	0 %	0 %	
1 ONE STORY	1995	228	0 0	4	0 %	100 %	
24 FRAME SHED	0				%	%	600
1 ONE STORY	2010	132	0 0	4	0 %	100 %	
68 DECK	2010	562	4 100	4	0 %	100 %	
					%	%	
					%	%	
					%	%	
					%	%	
					%	%	

1.ONE STORY FRAM
2.TWO STORY FRAM
3.THREE STORY FR
4.1 & 1/2 STORY
5.1 & 3/4 STORY
6.2 & 1/2 STORY
21.OPEN FRAME POR
22.ENCL PCH/1SFR(
23.FRAME GARAGE
24.FRAME SHED
25.FRAME BAY WIND
26.1SFR OVERHANG
27.UNFIN BASEMENT
28.UNF ATTIC/LOFT
29.FINISHED ATTIC

STOOKEY, NOEL
STOOKEY, ELIZABETH
PO BOX 822
BLUE HILL ME 04614

B2546P64

Property Data

Neighborhood **1 NEIGHBORHOOD 1.**

Tree Growth Year **0**

X Coordinate **0**

Y Coordinate **0**

Zone/Land Use **48 SHORELAND**

Secondary Zone **11 & RESIDENTIAL**

Topography **2 ROLLING**

1.LEVEL	4.BELOW ST	7.ROUGH
2.ROLLING	5.LOW	8.
3.ABOVE ST	6.SWAMPY	9.

Utilities **4 DRILLED WELL 7 SEPTIC**

1.SUMMER	4.DR WELL	7.SEPTIC
2.WATER	5.DUG WELL	8.SPRING
3.SEWER	6.LAKE WTR	9.NONE

Street **1 PAVED**

1.PAVED	4.PROPOSED	7.
2.SEMI IMP	5.	8.
3.GRAVEL	6.	9.NONE

0

SPRINGWORK YEAR **0**

Sale Data

Sale Date

Price

Sale Type

1.LAND	4.MOBILE	7.
2.L & B	5.OTHER	8.
3.BUILDING	6.	9.

Financing

1.CONVENT	4.SELLER	7.UNKNOWN
2.FHA/VA	5.PRIVATE	8.
3.ASSUMED	6.CASH	9.UNKNOWN

Validity

1.VALID	4.SPLIT	7.RENOVATE
2.RELATED	5.PARTIAL	8.OTHER
3.DISTRESS	6.EXEMPT	9.

Verified

1.BUYER	4.AGENT	7.FAMILY
2.SELLER	5.PUB REC	8.OTHER
3.LENDER	6.MLS	9.CONFID

Assessment Record

Year	Land	Buildings	Exempt	Total
2009	1,140,100	0	13,000	1,127,100
2010	1,140,100	0	10,000	1,130,100
2011	1,140,100	0	10,000	1,130,100
2012	1,140,100	0	10,000	1,130,100
2013	969,100	0	10,000	959,100
2014	969,100	0	10,000	959,100
2015	969,100	0	10,000	959,100
2016	969,100	0	15,000	954,100
2017	969,100	0	20,000	949,100
2018	969,100	0	20,000	949,100
2019	969,100	0	19,600	949,500
2020	969,100	0	24,500	944,600
2021	969,100	0	24,000	945,100
2022	969,100	0	23,500	945,600

Land Data

Front Foot	Type	Effective Frontage	Effective Depth	Influence Factor	Influence Code
11.REGULAR LOT				%	
12.SECONDARY				%	
13.EXCESS FRONTAG				%	
14.REAR LAND				%	
15.MISCELLANEOUS				%	
				%	
				%	

Square Foot		Square Feet		
16.REGULAR LOT			%	
17.SECONDARY LOT			%	
18.EXCESS LAND			%	
19.CONDOMINIUM			%	
20.MISCELLANEOUS			%	
			%	
			%	

Fract. Acre		Acreage/Sites			
21.HOUSELOT(FRCT)	24	1.00	100	%	0
22.BASELOT(FRCT)	26	1.00	100	%	0
23.REAR(FRCT)	27	0.31	100	%	0
Acres	28	1.00	100	%	0
24.HOUSELOT	44	1.00	100	%	0
25.BASELOT				%	
26.FRONTAGE 1				%	
27.FRONTAGE 2					
28.REAR LAND 1					
29.REAR LAND 2					

Total Acreage 3.31

Influence Codes

1.USE
2.R/W
3.TOPOGRAPHY
4.SIZE
5.ACCESS
6.RESTRICTIONS
7.SHAPE
8.SEMI-IMPROVED
9.FRACTIONAL
Acres
30.REAR LAND 3
31.REAR LAND 4
32.PASTURE
33.CROP
34.HORTICUL I
35.HORTUCUL II
36.ORCHARD
37.SOFTWOOD
38.MIXED WOOD
39.HARDWOOD
40.WASTE
41.GRAVEL PIT
42.MOBILE HOME SI
43.CONDO SITE
44.LOT IMPROVEMEN
45.M H HOOK-UP
46.HOLE/SITE

Inspection Witnessed By:

X Date

No./Date	Description	Date Insp.

Notes:

12/5/19 - REV W/MR. DEL SK FROM CD1, RENAME/MOVE PIC CD 1 TO CD3. CD2 - ADJ ROOF, AGE. DEL FPLACE, GAS INSERT ONLY, NO OTHER HEAT. DEL EP ADD NEW WD. CD3 ADJ HEAT.
3/22/17 NAH ADJ COND OF A(F)/GAR FOR GUESTROOM REMOD PER PERMIT, ADD BATH.
3/7/16 W/HOUSEKEEPER @DOOR, NO INFO. EST N/C
1/21/16 REV NAH REMOVE WD AND SHED CARD 2.
08c- Remove old pool, pools shed, & deck value. - abate. Also [illegible] plumb count (no value change)
1/2/13 REV W/MR. INFO ONLY. CARD 2 REMOVE HEART

Blue Hill

Blue Hill

Map Lot 002-056 | Account 1677 | Location 9 WILLOWPOND WAY | Card 1 Of 3 | 9/13/2022

Building Style **0**		
1.CONV.	5.COLONIAL	9.CONDO
2.RANCH	6.SPLIT	10.
3.R RANCH	7.CONTEMP	11.
4.CAPE	8.COTTAGE	12.
Dwelling Units **0**		
Other Units **0**		
Stories **0**		
1.1	4.1.5	7.3.5
2.2	5.1.75	8.4
3.3	6.2.5	9.
Exterior Walls **0**		
1.WOOD	5.SHINGLE	9.OTHER
2.VIN/AL	6.BR/STN	10.
3.COMPOS.	7.SINGLE	11.
4.ASBESTOS	8.CONCRETE	12.
Roof Surface **0**		
1.ASPHALT	4.COMPOSIT	7.ROLL
2.SLATE	5.WOOD	8.
3.METAL	6.OTHER	9.
SF Masonry Trim **0**		
0		
0		
Year Built **0**		
Year Remodeled **0**		
Foundation **0**		
1.CONCRETE	4.WOOD	7.
2.C BLOCK	5.SLAB	8.
3.BR/STONE	6.PIERS	9.
Basement **0**		
1.1/4 BMT	4.FULL BMT	7.
2.1/2 BMT	5.NONE	8.
3.3/4 BMT	6.	9.NONE
Bsmt Gar # Cars **0**		
Wet Basement **0**		
1.DRY	4.DIRT FLR	7.
2.DAMP	5.	8.
3.WET	6.	9.

SF Bsmt Living **0**		
Fin Bsmt Grade **0 0**		
0		
Heat Type **100%** **0**		
1.HWBB	5.FWA	9.NO HEAT
2.HWCI	6.GRAVWA	10.
3.H PUMP	7.ELECTRIC	11.
4.RADIANT	8.FL/WALL	12.
Cool Type **0%** **9 NONE**		
1.REFRIG	4.W&C AIR	7.
2.EVAPOR	5.	8.
3.H PUMP	6.	9.NONE
Kitchen Style **0**		
1.MODERN	4.OBSOLETE	7.
2.TYPICAL	5.	8.
3.OLD TYPE	6.	9.NONE
Bath(s) Style **0**		
1.MODERN	4.OBSOLETE	7.
2.TYPICAL	5.	8.
3.OLD TYPE	6.	9.NONE
# Rooms **0**		
# Bedrooms **0**		
# Full Baths **0**		
# Half Baths **0**		
# Addn Fixtures **0**		
# Fireplaces **0**		

TRIO

Layout **0**		
1.TYPICAL	4.	7.
2.INADEQ	5.	8.
3.	6.	9.
Attic **0**		
1.1/4 FIN	4.FULL FIN	7.
2.1/2 FIN	5.FL/STAIR	8.
3.3/4 FIN	6.	9.NONE
Insulation **0**		
1.FULL	4.MINIMAL	7.
2.HEAVY	5.	8.
3.CAPPED	6.	9.NONE
Unfinished % **0%**		
Grade & Factor **0 0%**		
1.E GRADE	4.B GRADE	7.AAA GRAD
2.D GRADE	5.A GRADE	8.M&S PRIC
3.C GRADE	6.AA GRADE	9.SAME
SQFT (Footprint) **0**		
Condition **0**		
1.POOR	4.AVG	7.V G
2.FAIR	5.AVG+	8.EXC
3.AVG-	6.GOOD	9.SAME
Phys. % Good **0%**		
Funct. % Good **100%**		
Functional Code **9 NONE**		
1.INCOMP	4.PL/HT	7.
2.OVERBLT	5.DAMAGE/D	8.
3.STYLE	6.	9.NONE
Econ. % Good **100%**		
Economic Code **NONE**		
0.None	3.NO POWER	7.
1.LOCATION	4.DAMAGE/D	8.
2.ENCROACH	9.NONE	9.
Entrance Code **0**		
1.INTERIOR	4.VACANT	7.
2.REFUSAL	5.ESTIMATE	8.
3.INFORMED	6.	9.
Information Code **0**		
1.OWNER	4.AGENT	7.
2.RELATIVE	5.ESTIMATE	8.
3.TENANT	6.OTHER	9.

Date Inspected

Additions, Outbuildings & Improvements

Type	Year	Units	Grade	Cond	Phys.	Funct.	Sound Value
					%	%	
					%	%	
					%	%	
					%	%	
					%	%	
					%	%	
					%	%	
					%	%	
					%	%	
					%	%	

1.ONE STORY FRAM
2.TWO STORY FRAM
3.THREE STORY FR
4.1 & 1/2 STORY
5.1 & 3/4 STORY
6.2 & 1/2 STORY
21.OPEN FRAME POR
22.ENCL PCH/1SFR(
23.FRAME GARAGE
24.FRAME SHED
25.FRAME BAY WIND
26.1SFR OVERHANG
27.UNFIN BASEMENT
28.UNF ATTIC/LOFT
29.FINISHED ATTIC

STOOKEY, NOEL
STOOKEY, ELIZABETH
PO BOX 822
BLUE HILL ME 04614

B2546P64

Property Data

Neighborhood **1 NEIGHBORHOOD 1.**

Tree Growth Year **0**

X Coordinate **0**

Y Coordinate **0**

Zone/Land Use **48 SHORELAND**

Secondary Zone **11 & RESIDENTIAL**

Topography

1.LEVEL	4.BELOW ST	7.ROUGH
2.ROLLING	5.LOW	8.
3.ABOVE ST	6.SWAMPY	9.

Utilities

1.SUMMER	4.DR WELL	7.SEPTIC
2.WATER	5.DUG WELL	8.SPRING
3.SEWER	6.LAKE WTR	9.NONE

Street

1.PAVED	4.PROPOSED	7.
2.SEMI IMP	5.	8.
3.GRAVEL	6.	9.NONE

0

SPRINGWORK YEAR **0**

Sale Data

Sale Date

Price

Sale Type

1.LAND	4.MOBILE	7.
2.L & B	5.OTHER	8.
3.BUILDING	6.	9.

Financing

1.CONVENT	4.SELLER	7.UNKNOWN
2.FHA/VA	5.PRIVATE	8.
3.ASSUMED	6.CASH	9.UNKNOWN

Validity

1.VALID	4.SPLIT	7.RENOVATE
2.RELATED	5.PARTIAL	8.OTHER
3.DISTRESS	6.EXEMPT	9.

Verified

1.BUYER	4.AGENT	7.FAMILY
2.SELLER	5.PUB REC	8.OTHER
3.LENDER	6.MLS	9.CONFID

Assessment Record

Year	Land	Buildings	Exempt	Total
2009	0	58,400	0	58,400
2010	0	58,400	0	58,400
2011	0	58,400	0	58,400
2012	0	58,400	0	58,400
2013	0	49,700	0	49,700
2014	0	49,700	0	49,700
2015	0	49,700	0	49,700
2016	0	49,700	0	49,700
2017	0	49,700	0	49,700
2018	0	49,700	0	49,700
2019	0	49,700	0	49,700
2020	0	45,100	0	45,100
2021	0	45,100	0	45,100
2022	0	45,100	0	45,100

Land Data

Front Foot	Type	Effective Frontage	Effective Depth	Influence Factor	Influence Code
11.REGULAR LOT				%	
12.SECONDARY				%	
13.EXCESS FRONTAG				%	
14.REAR LAND				%	
15.MISCELLANEOUS				%	
				%	
				%	
Square Foot		**Square Feet**			
16.REGULAR LOT				%	
17.SECONDARY LOT				%	
18.EXCESS LAND				%	
19.CONDOMINIUM				%	
20.MISCELLANEOUS				%	
				%	
				%	
Fract. Acre		**Acreage/Sites**			
21.HOUSELOT(FRCT)				%	
22.BASELOT(FRCT)				%	
23.REAR(FRCT)				%	
Acres				%	
24.HOUSELOT				%	
25.BASELOT				%	
26.FRONTAGE 1				%	
27.FRONTAGE 2				%	
28.REAR LAND 1					
29.REAR LAND 2					

Total Acreage 0.00

Influence Codes

1.USE
2.R/W
3.TOPOGRAPHY
4.SIZE
5.ACCESS
6.RESTRICTIONS
7.SHAPE
8.SEMI-IMPROVED
9.FRACTIONAL
Acres
30.REAR LAND 3
31.REAR LAND 4
32.PASTURE
33.CROP
34.HORTICUL I
35.HORTUCUL II
36.ORCHARD
37.SOFTWOOD
38.MIXED WOOD
39.HARDWOOD
40.WASTE
41.GRAVEL PIT
42.MOBILE HOME SI
43.CONDO SITE
44.LOT IMPROVEMEN
45.M H HOOK-UP
46.HOLE/SITE

Inspection Witnessed By:

X Date

No./Date	Description	Date Insp.

Notes:

Blue Hill

Blue Hill

Map Lot 002-056 | Account 1677 | Location 6 WILLOWPOND WAY | Card 2 Of 3 | 9/13/2022

Building Style	**8 COTTAGE**	
1.CONV.	5.COLONIAL	9.CONDO
2.RANCH	6.SPLIT	10.
3.R RANCH	7.CONTEMP	11.
4.CAPE	8.COTTAGE	12.
Dwelling Units	**1**	
Other Units	**0**	
Stories	**1 ONE STORY**	
1.1	4.1.5	7.3.5
2.2	5.1.75	8.4
3.3	6.2.5	9.
Exterior Walls	**5 SHINGLE**	
1.WOOD	5.SHINGLE	9.OTHER
2.VIN/AL	6.BR/STN	10.
3.COMPOS.	7.SINGLE	11.
4.ASBESTOS	8.CONCRETE	12.
Roof Surface	**6 OTHER**	
1.ASPHALT	4.COMPOSIT	7.ROLL
2.SLATE	5.WOOD	8.
3.METAL	6.OTHER	9.
SF Masonry Trim	**0**	
	0	
	0	
Year Built	**1955**	
Year Remodeled	**0**	
Foundation	**6 PIERS**	
1.CONCRETE	4.WOOD	7.
2.C BLOCK	5.SLAB	8.
3.BR/STONE	6.PIERS	9.
Basement	**9 NO BASEMENT**	
1.1/4 BMT	4.FULL BMT	7.
2.1/2 BMT	5.NONE	8.
3.3/4 BMT	6.	9.NONE
Bsmt Gar # Cars	**0**	
Wet Basement	**9 NO BASEMENT**	
1.DRY	4.DIRT FLR	7.
2.DAMP	5.	8.
3.WET	6.	9.

SF Bsmt Living	**0**	
Fin Bsmt Grade	**0 0**	
	0	
Heat Type	**100%**	**9 NOT HEATED**
1.HWBB	5.FWA	9.NO HEAT
2.HWCI	6.GRAVWA	10.
3.H PUMP	7.ELECTRIC	11.
4.RADIANT	8.FL/WALL	12.
Cool Type	**0%**	**9 NONE**
1.REFRIG	4.W&C AIR	7.
2.EVAPOR	5.	8.
3.H PUMP	6.	9.NONE
Kitchen Style	**2 TYPICAL**	
1.MODERN	4.OBSOLETE	7.
2.TYPICAL	5.	8.
3.OLD TYPE	6.	9.NONE
Bath(s) Style	**2 TYPICAL BATH(S)**	
1.MODERN	4.OBSOLETE	7.
2.TYPICAL	5.	8.
3.OLD TYPE	6.	9.NONE
# Rooms	**0**	
# Bedrooms	**0**	
# Full Baths	**1**	
# Half Baths	**0**	
# Addn Fixtures	**0**	
# Fireplaces	**1**	

TRIO

Layout	**1 TYPICAL**	
1.TYPICAL	4.	7.
2.INADEQ	5.	8.
3.	6.	9.
Attic	**9 NONE**	
1.1/4 FIN	4.FULL FIN	7.
2.1/2 FIN	5.FL/STAIR	8.
3.3/4 FIN	6.	9.NONE
Insulation	**1 FULL**	
1.FULL	4.MINIMAL	7.
2.HEAVY	5.	8.
3.CAPPED	6.	9.NONE
Unfinished %	**0%**	
Grade & Factor	**2 D 80%**	
1.E GRADE	4.B GRADE	7.AAA GRAD
2.D GRADE	5.A GRADE	8.M&S PRIC
3.C GRADE	6.AA GRADE	9.SAME
SQFT (Footprint)	**656**	
Condition	**4 AVERAGE**	
1.POOR	4.AVG	7.V G
2.FAIR	5.AVG+	8.EXC
3.AVG-	6.GOOD	9.SAME
Phys. % Good	**0%**	
Funct. % Good	**100%**	
Functional Code	**9 NONE**	
1.INCOMP	4.PL/HT	7.
2.OVERBLT	5.DAMAGE/D	8.
3.STYLE	6.	9.NONE
Econ. % Good	**100%**	
Economic Code	**NONE**	
0.None	3.NO POWER	7.
1.LOCATION	4.DAMAGE/D	8.
2.ENCROACH	9.NONE	9.
Entrance Code	**0**	
1.INTERIOR	4.VACANT	7.
2.REFUSAL	5.ESTIMATE	8.
3.INFORMED	6.	9.
Information Code	**0**	
1.OWNER	4.AGENT	7.
2.RELATIVE	5.ESTIMATE	8.
3.TENANT	6.OTHER	9.

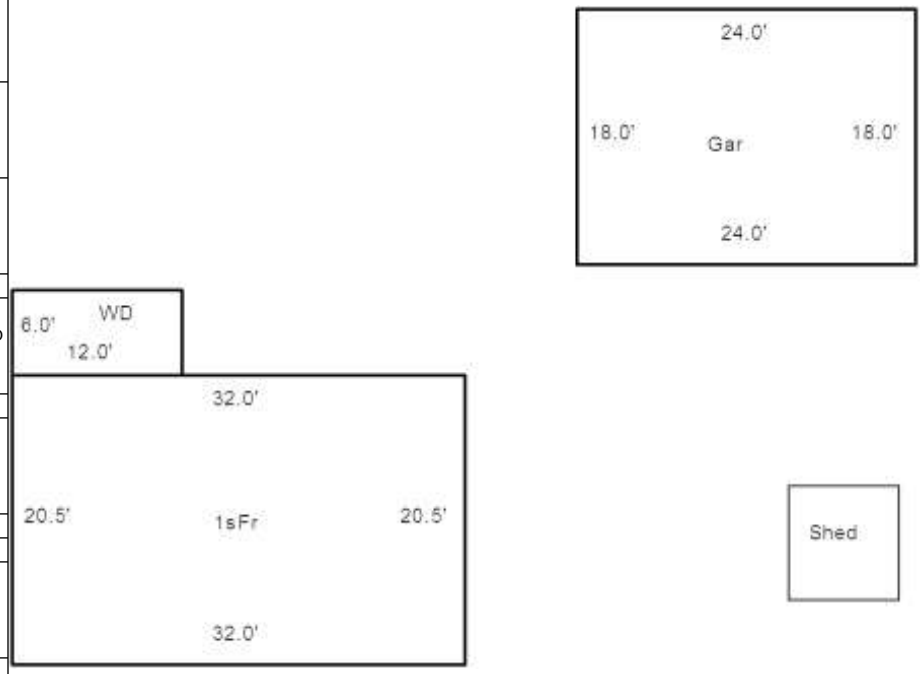

Date Inspected

Additions, Outbuildings & Improvements

Type	Year	Units	Grade	Cond	Phys.	Funct.	Sound Value
57 GARAGE (DET)	0	496	0 0	0	0 %	0 %	
57 GARAGE (DET)	2003	432	2 110	4	0 %	100 %	
68 DECK	2019				%	%	0
					%	%	
					%	%	
					%	%	
					%	%	
					%	%	
					%	%	
					%	%	

1.ONE STORY FRAM
2.TWO STORY FRAM
3.THREE STORY FR
4.1 & 1/2 STORY
5.1 & 3/4 STORY
6.2 & 1/2 STORY
21.OPEN FRAME POR
22.ENCL PCH/1SFR(
23.FRAME GARAGE
24.FRAME SHED
25.FRAME BAY WIND
26.1SFR OVERHANG
27.UNFIN BASEMENT
28.UNF ATTIC/LOFT
29.FINISHED ATTIC

Map Lot 002-056 | Account 1677 | Location 9 WILLOWPOND WAY | Card 3 Of 3 | 9/13/2022

STOOKEY, NOEL
STOOKEY, ELIZABETH
PO BOX 822
BLUE HILL ME 04614

B2546P64

Property Data

Neighborhood **1 NEIGHBORHOOD 1.**

Tree Growth Year **0**

X Coordinate **0**

Y Coordinate **0**

Zone/Land Use **48 SHORELAND**

Secondary Zone **11 & RESIDENTIAL**

Topography **2 ROLLING**

1.LEVEL 4.BELOW ST 7.ROUGH
2.ROLLING 5.LOW 8.
3.ABOVE ST 6.SWAMPY 9.

Utilities **4 DRILLED WELL 7 SEPTIC**

1.SUMMER 4.DR WELL 7.SEPTIC
2.WATER 5.DUG WELL 8.SPRING
3.SEWER 6.LAKE WTR 9.NONE

Street **1 PAVED**

1.PAVED 4.PROPOSED 7.
2.SEMI IMP 5. 8.
3.GRAVEL 6. 9.NONE

0

SPRINGWORK YEAR **0**

Sale Data

Sale Date

Price

Sale Type

1.LAND 4.MOBILE 7.
2.L & B 5.OTHER 8.
3.BUILDING 6. 9.

Financing

1.CONVENT 4.SELLER 7.UNKNOWN
2.FHA/VA 5.PRIVATE 8.
3.ASSUMED 6.CASH 9.UNKNOWN

Validity

1.VALID 4.SPLIT 7.RENOVATE
2.RELATED 5.PARTIAL 8.OTHER
3.DISTRESS 6.EXEMPT 9.

Verified

1.BUYER 4.AGENT 7.FAMILY
2.SELLER 5.PUB REC 8.OTHER
3.LENDER 6.MLS 9.CONFID

Assessment Record

Year	Land	Buildings	Exempt	Total
2009	0	644,400	0	644,400
2010	0	644,400	0	644,400
2011	0	644,400	0	644,400
2012	0	644,400	0	644,400
2013	0	547,800	0	547,800
2014	0	547,800	0	547,800
2015	0	547,800	0	547,800
2016	0	547,800	0	547,800
2017	0	553,200	0	553,200
2018	0	553,200	0	553,200
2019	0	553,200	0	553,200
2020	0	553,200	0	553,200
2021	0	553,200	0	553,200
2022	0	553,200	0	553,200

Land Data

Front Foot	Type	Effective Frontage	Effective Depth	Influence Factor	Influence Code
11.REGULAR LOT				%	
12.SECONDARY				%	
13.EXCESS FRONTAG				%	
14.REAR LAND				%	
15.MISCELLANEOUS				%	
				%	
				%	
Square Foot		**Square Feet**			
16.REGULAR LOT				%	
17.SECONDARY LOT				%	
18.EXCESS LAND				%	
19.CONDOMINIUM				%	
20.MISCELLANEOUS				%	
				%	
				%	
Fract. Acre		**Acreage/Sites**			
21.HOUSELOT(FRCT)				%	
22.BASELOT(FRCT)				%	
23.REAR(FRCT)				%	
Acres				%	
24.HOUSELOT				%	
25.BASELOT				%	
26.FRONTAGE 1				%	
27.FRONTAGE 2				%	
28.REAR LAND 1					
29.REAR LAND 2					

Total Acreage 0.00

Influence Codes

1.USE
2.R/W
3.TOPOGRAPHY
4.SIZE
5.ACCESS
6.RESTRICTIONS
7.SHAPE
8.SEMI-IMPROVED
9.FRACTIONAL
Acres
30.REAR LAND 3
31.REAR LAND 4
32.PASTURE
33.CROP
34.HORTICUL I
35.HORTUCUL II
36.ORCHARD
37.SOFTWOOD
38.MIXED WOOD
39.HARDWOOD
40.WASTE
41.GRAVEL PIT
42.MOBILE HOME SI
43.CONDO SITE
44.LOT IMPROVEMEN
45.M H HOOK-UP
46.HOLE/SITE

Inspection Witnessed By:

X Date

No./Date	Description	Date Insp.

Notes:

Blue Hill

Blue Hill

Map Lot 002-056 | Account 1677 | Location 9 WILLOWPOND WAY | Card 3 Of 3 | 9/13/2022

Building Style	**4 CAPE**	
1.CONV.	5.COLONIAL	9.CONDO
2.RANCH	6.SPLIT	10.
3.R RANCH	7.CONTEMP	11.
4.CAPE	8.COTTAGE	12.
Dwelling Units	**1**	
Other Units	**0**	
Stories	**4 ONE & 1/2 STORY**	
1.1	4.1.5	7.3.5
2.2	5.1.75	8.4
3.3	6.2.5	9.
Exterior Walls	**5 SHINGLE**	
1.WOOD	5.SHINGLE	9.OTHER
2.VIN/AL	6.BR/STN	10.
3.COMPOS.	7.SINGLE	11.
4.ASBESTOS	8.CONCRETE	12.
Roof Surface	**6 OTHER**	
1.ASPHALT	4.COMPOSIT	7.ROLL
2.SLATE	5.WOOD	8.
3.METAL	6.OTHER	9.
SF Masonry Trim	**0**	
	0	
	0	
Year Built	**2004**	
Year Remodeled	**0**	
Foundation	**1 CONCRETE**	
1.CONCRETE	4.WOOD	7.
2.C BLOCK	5.SLAB	8.
3.BR/STONE	6.PIERS	9.
Basement	**4 FULL BASEMENT**	
1.1/4 BMT	4.FULL BMT	7.
2.1/2 BMT	5.NONE	8.
3.3/4 BMT	6.	9.NONE
Bsmt Gar # Cars	**0**	
Wet Basement	**1 DRY BASEMENT**	
1.DRY	4.DIRT FLR	7.
2.DAMP	5.	8.
3.WET	6.	9.

SF Bsmt Living	**0**	
Fin Bsmt Grade	**0 0**	
	0	
Heat Type	**100%**	**4 RADIANT**
1.HWBB	5.FWA	9.NO HEAT
2.HWCI	6.GRAVWA	10.
3.H PUMP	7.ELECTRIC	11.
4.RADIANT	8.FL/WALL	12.
Cool Type	**0%**	**9 NONE**
1.REFRIG	4.W&C AIR	7.
2.EVAPOR	5.	8.
3.H PUMP	6.	9.NONE
Kitchen Style	**2 TYPICAL**	
1.MODERN	4.OBSOLETE	7.
2.TYPICAL	5.	8.
3.OLD TYPE	6.	9.NONE
Bath(s) Style	**2 TYPICAL BATH(S)**	
1.MODERN	4.OBSOLETE	7.
2.TYPICAL	5.	8.
3.OLD TYPE	6.	9.NONE
# Rooms	**0**	
# Bedrooms	**0**	
# Full Baths	**4**	
# Half Baths	**1**	
# Addn Fixtures	**2**	
# Fireplaces	**1**	

TRIO

Layout	**1 TYPICAL**	
1.TYPICAL	4.	7.
2.INADEQ	5.	8.
3.	6.	9.
Attic	**9 NONE**	
1.1/4 FIN	4.FULL FIN	7.
2.1/2 FIN	5.FL/STAIR	8.
3.3/4 FIN	6.	9.NONE
Insulation	**1 FULL**	
1.FULL	4.MINIMAL	7.
2.HEAVY	5.	8.
3.CAPPED	6.	9.NONE
Unfinished %	**0%**	
Grade & Factor	**5 A 120%**	
1.E GRADE	4.B GRADE	7.AAA GRAD
2.D GRADE	5.A GRADE	8.M&S PRIC
3.C GRADE	6.AA GRADE	9.SAME
SQFT (Footprint)	**2043**	
Condition	**4 AVERAGE**	
1.POOR	4.AVG	7.V G
2.FAIR	5.AVG+	8.EXC
3.AVG-	6.GOOD	9.SAME
Phys. % Good	**0%**	
Funct. % Good	**100%**	
Functional Code	**9 NONE**	
1.INCOMP	4.PL/HT	7.
2.OVERBLT	5.DAMAGE/D	8.
3.STYLE	6.	9.NONE
Econ. % Good	**100%**	
Economic Code	**NONE**	
0.None	3.NO POWER	7.
1.LOCATION	4.DAMAGE/D	8.
2.ENCROACH	9.NONE	9.
Entrance Code	**0**	
1.INTERIOR	4.VACANT	7.
2.REFUSAL	5.ESTIMATE	8.
3.INFORMED	6.	9.
Information Code	**0**	
1.OWNER	4.AGENT	7.
2.RELATIVE	5.ESTIMATE	8.
3.TENANT	6.OTHER	9.

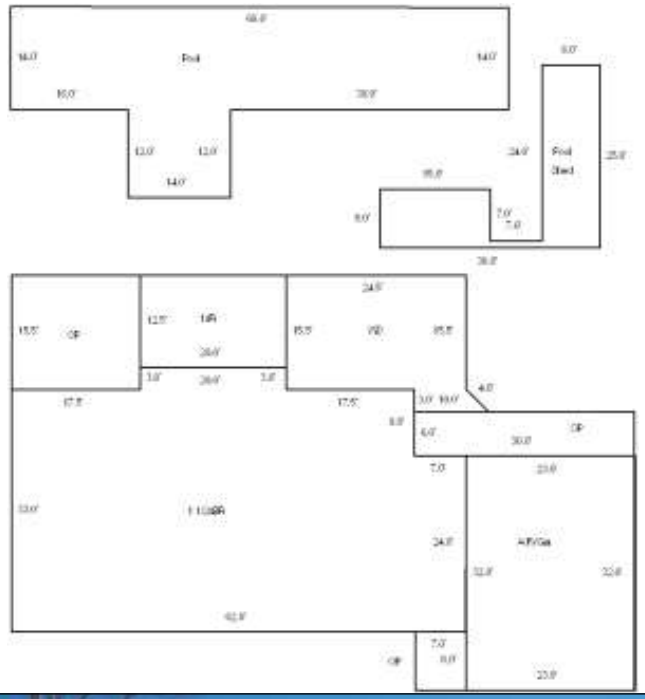

Date Inspected

Additions, Outbuildings & Improvements

Type	Year	Units	Grade	Cond	Phys.	Funct.	Sound Value
21 OPEN FRAME	0	56	0 0	0	0 %	0 %	
29 FINISHED ATTIC	0	736	0 0	0	0 %	0 %	
21 OPEN FRAME	0	180	0 0	0	0 %	0 %	
1 ONE STORY	0	250	0 0	0	0 %	0 %	
21 OPEN FRAME	0	271	0 0	0	0 %	0 %	
68 DECK	0	405	4 100	9	0 %	0 %	
23 FRAME GARAGE	0	736	0 0	0	0 %	0 %	
63 SWIMMING POOL	2006	1120	3 100	4	0 %	75 %	
24 FRAME SHED	2006	327	2 100	4	0 %	100 %	
					%	%	

1.ONE STORY FRAM
2.TWO STORY FRAM
3.THREE STORY FR
4.1 & 1/2 STORY
5.1 & 3/4 STORY
6.2 & 1/2 STORY
21.OPEN FRAME POR
22.ENCL PCH/1SFR(
23.FRAME GARAGE
24.FRAME SHED
25.FRAME BAY WIND
26.1SFR OVERHANG
27.UNFIN BASEMENT
28.UNF ATTIC/LOFT
29.FINISHED ATTIC

Map Lot 002-056-"ON"-1 Account 1980 Location 9 WILLOWPOND WAY (SOLAR 1) Card 1 Of 1 9/13/2022

STOOKEY, NOEL
STOOKEY, ELIZABETH
PO BOX 822
BLUE HILL ME 04614

B2546P64

Property Data

Neighborhood **1 NEIGHBORHOOD 1.**

Tree Growth Year **0**

X Coordinate **0**

Y Coordinate **0**

Zone/Land Use **48 SHORELAND**

Secondary Zone **11 & RESIDENTIAL**

Topography **2 ROLLING**

1.LEVEL	4.BELOW ST	7.ROUGH
2.ROLLING	5.LOW	8.
3.ABOVE ST	6.SWAMPY	9.

Utilities **4 DRILLED WELL 7 SEPTIC**

1.SUMMER	4.DR WELL	7.SEPTIC
2.WATER	5.DUG WELL	8.SPRING
3.SEWER	6.LAKE WTR	9.NONE

Street **1 PAVED**

1.PAVED	4.PROPOSED	7.
2.SEMI IMP	5.	8.
3.GRAVEL	6.	9.NONE

0

SPRINGWORK YEAR **0**

Sale Data

Sale Date

Price

Sale Type

1.LAND	4.MOBILE	7.
2.L & B	5.OTHER	8.
3.BUILDING	6.	9.

Financing

1.CONVENT	4.SELLER	7.UNKNOWN
2.FHA/VA	5.PRIVATE	8.
3.ASSUMED	6.CASH	9.UNKNOWN

Validity

1.VALID	4.SPLIT	7.RENOVATE
2.RELATED	5.PARTIAL	8.OTHER
3.DISTRESS	6.EXEMPT	9.

Verified

1.BUYER	4.AGENT	7.FAMILY
2.SELLER	5.PUB REC	8.OTHER
3.LENDER	6.MLS	9.CONFID

Assessment Record

Year	Land	Buildings	Exempt	Total
2021	0	6,900	6,900	0
2022	0	5,000	5,000	0

Land Data

Front Foot	Type	Effective Frontage	Effective Depth	Influence Factor	Influence Code
11.REGULAR LOT				%	
12.SECONDARY				%	
13.EXCESS FRONTAG				%	
14.REAR LAND				%	
15.MISCELLANEOUS				%	
				%	
				%	
Square Foot		**Square Feet**			
16.REGULAR LOT				%	
17.SECONDARY LOT				%	
18.EXCESS LAND				%	
19.CONDOMINIUM				%	
20.MISCELLANEOUS				%	
				%	
				%	
Fract. Acre		**Acreage/Sites**			
21.HOUSELOT(FRCT)				%	
22.BASELOT(FRCT)				%	
23.REAR(FRCT)				%	
Acres				%	
24.HOUSELOT				%	
25.BASELOT				%	
26.FRONTAGE 1				%	
27.FRONTAGE 2				%	
28.REAR LAND 1					
29.REAR LAND 2					

Total Acreage 0.00

Influence Codes

1.USE
2.R/W
3.TOPOGRAPHY
4.SIZE
5.ACCESS
6.RESTRICTIONS
7.SHAPE
8.SEMI-IMPROVED
9.FRACTIONAL

Acres

30.REAR LAND 3
31.REAR LAND 4
32.PASTURE
33.CROP
34.HORTICUL I
35.HORTUCUL II
36.ORCHARD
37.SOFTWOOD
38.MIXED WOOD
39.HARDWOOD
40.WASTE
41.GRAVEL PIT
42.MOBILE HOME SI
43.CONDO SITE
44.LOT IMPROVEMEN
45.M H HOOK-UP
46.HOLE/SITE

Inspection Witnessed By:

X Date

No./Date	Description	Date Insp.

Notes:

'22 UPDATED SOLAR $ '21 CREATED "ON" ACCT FOR SOLAR ARRAY & R.E.E.E. EXEMPTION

Blue Hill

Blue Hill

Map Lot 002-056-"ON"-1 | Account 1980 | Location 9 WILLOWPOND WAY (SOLAR 1) | Card 1 Of 1 | 9/13/2022

Building Style		
1.CONV.	5.COLONIAL	9.CONDO
2.RANCH	6.SPLIT	10.
3.R RANCH	7.CONTEMP	11.
4.CAPE	8.COTTAGE	12.
Dwelling Units		
Other Units		
Stories		
1.1	4.1.5	7.3.5
2.2	5.1.75	8.4
3.3	6.2.5	9.
Exterior Walls		
1.WOOD	5.SHINGLE	9.OTHER
2.VIN/AL	6.BR/STN	10.
3.COMPOS.	7.SINGLE	11.
4.ASBESTOS	8.CONCRETE	12.
Roof Surface		
1.ASPHALT	4.COMPOSIT	7.ROLL
2.SLATE	5.WOOD	8.
3.METAL	6.OTHER	9.
SF Masonry Trim		
Year Built		
Year Remodeled		
Foundation		
1.CONCRETE	4.WOOD	7.
2.C BLOCK	5.SLAB	8.
3.BR/STONE	6.PIERS	9.
Basement		
1.1/4 BMT	4.FULL BMT	7.
2.1/2 BMT	5.NONE	8.
3.3/4 BMT	6.	9.NONE
Bsmt Gar # Cars		
Wet Basement		
1.DRY	4.DIRT FLR	7.
2.DAMP	5.	8.
3.WET	6.	9.

SF Bsmt Living		
Fin Bsmt Grade		
Heat Type		
1.HWBB	5.FWA	9.NO HEAT
2.HWCI	6.GRAVWA	10.
3.H PUMP	7.ELECTRIC	11.
4.RADIANT	8.FL/WALL	12.
Cool Type		
1.REFRIG	4.W&C AIR	7.
2.EVAPOR	5.	8.
3.H PUMP	6.	9.NONE
Kitchen Style		
1.MODERN	4.OBSOLETE	7.
2.TYPICAL	5.	8.
3.OLD TYPE	6.	9.NONE
Bath(s) Style		
1.MODERN	4.OBSOLETE	7.
2.TYPICAL	5.	8.
3.OLD TYPE	6.	9.NONE
# Rooms		
# Bedrooms		
# Full Baths		
# Half Baths		
# Addn Fixtures		
# Fireplaces		

TRIO

Layout		
1.TYPICAL	4.	7.
2.INADEQ	5.	8.
3.	6.	9.
Attic		
1.1/4 FIN	4.FULL FIN	7.
2.1/2 FIN	5.FL/STAIR	8.
3.3/4 FIN	6.	9.NONE
Insulation		
1.FULL	4.MINIMAL	7.
2.HEAVY	5.	8.
3.CAPPED	6.	9.NONE
Unfinished %		
Grade & Factor		
1.E GRADE	4.B GRADE	7.AAA GRAD
2.D GRADE	5.A GRADE	8.M&S PRIC
3.C GRADE	6.AA GRADE	9.SAME
SQFT (Footprint)		
Condition		
1.POOR	4.AVG	7.V G
2.FAIR	5.AVG+	8.EXC
3.AVG-	6.GOOD	9.SAME
Phys. % Good		
Funct. % Good		
Functional Code		
1.INCOMP	4.PL/HT	7.
2.OVERBLT	5.DAMAGE/D	8.
3.STYLE	6.	9.NONE
Econ. % Good		
Economic Code		
0.None	3.NO POWER	7.
1.LOCATION	4.DAMAGE/D	8.
2.ENCROACH	9.NONE	9.
Entrance Code **0**		
1.INTERIOR	4.VACANT	7.
2.REFUSAL	5.ESTIMATE	8.
3.INFORMED	6.	9.
Information Code **0**		
1.OWNER	4.AGENT	7.
2.RELATIVE	5.ESTIMATE	8.
3.TENANT	6.OTHER	9.

Date Inspected

Additions, Outbuildings & Improvements

Type	Year	Units	Grade	Cond	Phys.	Funct.	Sound Value
199 SOLAR ARRAY	2013				%	%	5,000
					%	%	
					%	%	
					%	%	
					%	%	
					%	%	
					%	%	
					%	%	
					%	%	
					%	%	

1.ONE STORY FRAM
2.TWO STORY FRAM
3.THREE STORY FR
4.1 & 1/2 STORY
5.1 & 3/4 STORY
6.2 & 1/2 STORY
21.OPEN FRAME POR
22.ENCL PCH/1SFR(
23.FRAME GARAGE
24.FRAME SHED
25.FRAME BAY WIND
26.1SFR OVERHANG
27.UNFIN BASEMENT
28.UNF ATTIC/LOFT
29.FINISHED ATTIC

Map Lot 002-056-"ON"-2 Account 1997 Location 9 WILLOWPOND WAY (SOLAR 2) Card 1 Of 1 9/13/2022

STOOKEY, NOEL
STOOKEY, ELIZABETH
PO BOX 822
BLUE HILL ME 04614

B2546P64

Property Data

Neighborhood **1 NEIGHBORHOOD 1.**

Tree Growth Year **0**

X Coordinate **0**

Y Coordinate **0**

Zone/Land Use **48 SHORELAND**

Secondary Zone **11 & RESIDENTIAL**

Topography **2 ROLLING**

1.LEVEL	4.BELOW ST	7.ROUGH
2.ROLLING	5.LOW	8.
3.ABOVE ST	6.SWAMPY	9.

Utilities **4 DRILLED WELL 7 SEPTIC**

1.SUMMER	4.DR WELL	7.SEPTIC
2.WATER	5.DUG WELL	8.SPRING
3.SEWER	6.LAKE WTR	9.NONE

Street **1 PAVED**

1.PAVED	4.PROPOSED	7.
2.SEMI IMP	5.	8.
3.GRAVEL	6.	9.NONE

0

SPRINGWORK YEAR **0**

Sale Data

Sale Date

Price

Sale Type

1.LAND	4.MOBILE	7.
2.L & B	5.OTHER	8.
3.BUILDING	6.	9.

Financing

1.CONVENT	4.SELLER	7.UNKNOWN
2.FHA/VA	5.PRIVATE	8.
3.ASSUMED	6.CASH	9.UNKNOWN

Validity

1.VALID	4.SPLIT	7.RENOVATE
2.RELATED	5.PARTIAL	8.OTHER
3.DISTRESS	6.EXEMPT	9.

Verified

1.BUYER	4.AGENT	7.FAMILY
2.SELLER	5.PUB REC	8.OTHER
3.LENDER	6.MLS	9.CONFID

Assessment Record

Year	Land	Buildings	Exempt	Total
2021	0	11,300	11,300	0
2022	0	8,000	8,000	0

Land Data

Front Foot	Type	Effective Frontage	Effective Depth	Influence Factor	Influence Code
11.REGULAR LOT				%	
12.SECONDARY				%	
13.EXCESS FRONTAG				%	
14.REAR LAND				%	
15.MISCELLANEOUS				%	
				%	
				%	
Square Foot		**Square Feet**			
16.REGULAR LOT				%	
17.SECONDARY LOT				%	
18.EXCESS LAND				%	
19.CONDOMINIUM				%	
20.MISCELLANEOUS				%	
				%	
				%	
Fract. Acre		**Acreage/Sites**			
21.HOUSELOT(FRCT)				%	
22.BASELOT(FRCT)				%	
23.REAR(FRCT)				%	
Acres				%	
24.HOUSELOT				%	
25.BASELOT				%	
26.FRONTAGE 1				%	
27.FRONTAGE 2				%	
28.REAR LAND 1					
29.REAR LAND 2					

Total Acreage 0.00

Influence Codes

1.USE
2.R/W
3.TOPOGRAPHY
4.SIZE
5.ACCESS
6.RESTRICTIONS
7.SHAPE
8.SEMI-IMPROVED
9.FRACTIONAL

Acres

30.REAR LAND 3
31.REAR LAND 4
32.PASTURE
33.CROP
34.HORTICUL I
35.HORTUCUL II
36.ORCHARD
37.SOFTWOOD
38.MIXED WOOD
39.HARDWOOD
40.WASTE
41.GRAVEL PIT
42.MOBILE HOME SI
43.CONDO SITE
44.LOT IMPROVEMEN
45.M H HOOK-UP
46.HOLE/SITE

Inspection Witnessed By:

X Date

No./Date	Description	Date Insp.

Notes:

'22 UPDATED SOLAR $ '21 CREATED "ON" ACCT FOR SOLAR ARRAY & R.E.E.E. EXEMPTION

Blue Hill

Blue Hill

Map Lot 002-056-"ON"-2 | Account 1997 | Location 9 WILLOWPOND WAY (SOLAR 2) | Card 1 Of 1 | 9/13/2022

Building Style		
1.CONV.	5.COLONIAL	9.CONDO
2.RANCH	6.SPLIT	10.
3.R RANCH	7.CONTEMP	11.
4.CAPE	8.COTTAGE	12.

Dwelling Units
Other Units

Stories		
1.1	4.1.5	7.3.5
2.2	5.1.75	8.4
3.3	6.2.5	9.

Exterior Walls		
1.WOOD	5.SHINGLE	9.OTHER
2.VIN/AL	6.BR/STN	10.
3.COMPOS.	7.SINGLE	11.
4.ASBESTOS	8.CONCRETE	12.

Roof Surface		
1.ASPHALT	4.COMPOSIT	7.ROLL
2.SLATE	5.WOOD	8.
3.METAL	6.OTHER	9.

SF Masonry Trim

Year Built
Year Remodeled

Foundation		
1.CONCRETE	4.WOOD	7.
2.C BLOCK	5.SLAB	8.
3.BR/STONE	6.PIERS	9.

Basement		
1.1/4 BMT	4.FULL BMT	7.
2.1/2 BMT	5.NONE	8.
3.3/4 BMT	6.	9.NONE

Bsmt Gar # Cars

Wet Basement		
1.DRY	4.DIRT FLR	7.
2.DAMP	5.	8.
3.WET	6.	9.

SF Bsmt Living
Fin Bsmt Grade

Heat Type		
1.HWBB	5.FWA	9.NO HEAT
2.HWCI	6.GRAVWA	10.
3.H PUMP	7.ELECTRIC	11.
4.RADIANT	8.FL/WALL	12.

Cool Type		
1.REFRIG	4.W&C AIR	7.
2.EVAPOR	5.	8.
3.H PUMP	6.	9.NONE

Kitchen Style		
1.MODERN	4.OBSOLETE	7.
2.TYPICAL	5.	8.
3.OLD TYPE	6.	9.NONE

Bath(s) Style		
1.MODERN	4.OBSOLETE	7.
2.TYPICAL	5.	8.
3.OLD TYPE	6.	9.NONE

Rooms
Bedrooms
Full Baths
Half Baths
Addn Fixtures
Fireplaces

TRIO

Layout		
1.TYPICAL	4.	7.
2.INADEQ	5.	8.
3.	6.	9.

Attic		
1.1/4 FIN	4.FULL FIN	7.
2.1/2 FIN	5.FL/STAIR	8.
3.3/4 FIN	6.	9.NONE

Insulation		
1.FULL	4.MINIMAL	7.
2.HEAVY	5.	8.
3.CAPPED	6.	9.NONE

Unfinished %

Grade & Factor		
1.E GRADE	4.B GRADE	7.AAA GRAD
2.D GRADE	5.A GRADE	8.M&S PRIC
3.C GRADE	6.AA GRADE	9.SAME

SQFT (Footprint)

Condition		
1.POOR	4.AVG	7.V G
2.FAIR	5.AVG+	8.EXC
3.AVG-	6.GOOD	9.SAME

Phys. % Good
Funct. % Good

Functional Code		
1.INCOMP	4.PL/HT	7.
2.OVERBLT	5.DAMAGE/D	8.
3.STYLE	6.	9.NONE

Econ. % Good

Economic Code		
0.None	3.NO POWER	7.
1.LOCATION	4.DAMAGE/D	8.
2.ENCROACH	9.NONE	9.

Entrance Code **0**		
1.INTERIOR	4.VACANT	7.
2.REFUSAL	5.ESTIMATE	8.
3.INFORMED	6.	9.

Information Code **0**		
1.OWNER	4.AGENT	7.
2.RELATIVE	5.ESTIMATE	8.
3.TENANT	6.OTHER	9.

Date Inspected

Additions, Outbuildings & Improvements

Type	Year	Units	Grade	Cond	Phys.	Funct.	Sound Value
199 SOLAR ARRAY	2020				%	%	8,000
					%	%	
					%	%	
					%	%	
					%	%	
					%	%	
					%	%	
					%	%	
					%	%	
					%	%	

1.ONE STORY FRAM
2.TWO STORY FRAM
3.THREE STORY FR
4.1 & 1/2 STORY
5.1 & 3/4 STORY
6.2 & 1/2 STORY
21.OPEN FRAME POR
22.ENCL PCH/1SFR(
23.FRAME GARAGE
24.FRAME SHED
25.FRAME BAY WIND
26.1SFR OVERHANG
27.UNFIN BASEMENT
28.UNF ATTIC/LOFT
29.FINISHED ATTIC

Map Lot 002-056-A | Account 2560 | Location 500 FALLS BRIDGE RD | Card 1 Of 2 | 9/13/2022

FREEMAN, RICHARD
FREEMAN, NANCEE BENDER FREEMAN
PO BOX 989
BLUE HILL ME 04614

B4884P99

Property Data

Neighborhood **1 NEIGHBORHOOD 1.**

Tree Growth Year **0**

X Coordinate **0**

Y Coordinate **0**

Zone/Land Use **48 SHORELAND**

Secondary Zone

Topography **2 ROLLING**

1.LEVEL	4.BELOW ST	7.ROUGH
2.ROLLING	5.LOW	8.
3.ABOVE ST	6.SWAMPY	9.

Utilities **4 DRILLED WELL 7 SEPTIC**

1.SUMMER	4.DR WELL	7.SEPTIC
2.WATER	5.DUG WELL	8.SPRING
3.SEWER	6.LAKE WTR	9.NONE

Street **1 PAVED**

1.PAVED	4.PROPOSED	7.
2.SEMI IMP	5.	8.
3.GRAVEL	6.	9.NONE

0

SPRINGWORK YEAR **0**

Sale Data

Sale Date

Price

Sale Type

1.LAND	4.MOBILE	7.
2.L & B	5.OTHER	8.
3.BUILDING	6.	9.

Financing

1.CONVENT	4.SELLER	7.UNKNOWN
2.FHA/VA	5.PRIVATE	8.
3.ASSUMED	6.CASH	9.UNKNOWN

Validity

1.VALID	4.SPLIT	7.RENOVATE
2.RELATED	5.PARTIAL	8.OTHER
3.DISTRESS	6.EXEMPT	9.

Verified

1.BUYER	4.AGENT	7.FAMILY
2.SELLER	5.PUB REC	8.OTHER
3.LENDER	6.MLS	9.CONFID

Assessment Record

Year	Land	Buildings	Exempt	Total
2009	876,200	347,200	0	1,223,400
2010	876,200	347,200	0	1,223,400
2011	876,200	347,200	0	1,223,400
2012	876,200	351,800	0	1,228,000
2013	744,700	299,100	0	1,043,800
2014	744,700	299,100	0	1,043,800
2015	744,700	360,500	0	1,105,200
2016	744,700	394,500	0	1,139,200
2017	744,700	394,500	0	1,139,200
2018	744,700	394,500	0	1,139,200
2019	744,700	394,500	0	1,139,200
2020	744,700	397,500	0	1,142,200
2021	744,700	397,500	0	1,142,200
2022	744,700	397,500	23,500	1,118,700

Land Data

Front Foot	Type	Effective Frontage	Effective Depth	Influence Factor	Influence Code
11.REGULAR LOT				%	
12.SECONDARY				%	
13.EXCESS FRONTAG				%	
14.REAR LAND				%	
15.MISCELLANEOUS				%	
				%	
				%	
Square Foot		**Square Feet**			
16.REGULAR LOT				%	
17.SECONDARY LOT				%	
18.EXCESS LAND				%	
19.CONDOMINIUM				%	
20.MISCELLANEOUS				%	
				%	
				%	
Fract. Acre		**Acreage/Sites**			
21.HOUSELOT(FRCT)	24	1.00		100 %	0
22.BASELOT(FRCT)	26	1.00		50 %	6
23.REAR(FRCT)	27	0.17		50 %	6
Acres	28	1.83		100 %	0
24.HOUSELOT	44	1.00		100 %	0
25.BASELOT				%	
26.FRONTAGE 1				%	
27.FRONTAGE 2					
28.REAR LAND 1					
29.REAR LAND 2					

Total Acreage 4.00

Influence Codes

1.USE
2.R/W
3.TOPOGRAPHY
4.SIZE
5.ACCESS
6.RESTRICTIONS
7.SHAPE
8.SEMI-IMPROVED
9.FRACTIONAL
Acres
30.REAR LAND 3
31.REAR LAND 4
32.PASTURE
33.CROP
34.HORTICUL I
35.HORTUCUL II
36.ORCHARD
37.SOFTWOOD
38.MIXED WOOD
39.HARDWOOD
40.WASTE
41.GRAVEL PIT
42.MOBILE HOME SI
43.CONDO SITE
44.LOT IMPROVEMEN
45.M H HOOK-UP
46.HOLE/SITE

Inspection Witnessed By:

X Date

No./Date	Description	Date Insp.

Notes:

12/5/19 - REV, NAH. ADJ AGE WD. ON ENTRY, SK GONE, IMPORT SK FROM ACCT 1677 & RESK FROM OLD NOTES.
3/7/16 NAH CALL ADDNS COMP
1/21/16 REV NAH ADDNS STILL INC, CHECK SW
4/14/15 W/WORKERS, DEL OP, EXPAND WD, ADD INC ADDN W/2FULL BATHS, ADJ GAR TO 1/2sFIN/GAR. UPON ENTRY, NO TRIO S/K BUT S/K DOES EXIST ON LOT 56
08c- Conserevation easement exists. View easement restrict development on part of this lot. Assessment structure similar to Map / Lot 54.
1/2/13 REVIEW, W/ CONTRACTOR, NO INFO REMOVE WD

Blue Hill

Blue Hill

Map Lot 002-056-A | Account 2560 | Location 500 FALLS BRIDGE RD | Card 1 Of 2 | 9/13/2022

Building Style	**1 CONVENTIONAL**	
1.CONV.	5.COLONIAL	9.CONDO
2.RANCH	6.SPLIT	10.
3.R RANCH	7.CONTEMP	11.
4.CAPE	8.COTTAGE	12.
Dwelling Units	**1**	
Other Units	**0**	
Stories	**4 ONE & 1/2 STORY**	
1.1	4.1.5	7.3.5
2.2	5.1.75	8.4
3.3	6.2.5	9.
Exterior Walls	**5 SHINGLE**	
1.WOOD	5.SHINGLE	9.OTHER
2.VIN/AL	6.BR/STN	10.
3.COMPOS.	7.SINGLE	11.
4.ASBESTOS	8.CONCRETE	12.
Roof Surface	**1 ASPHALT SHINGLES**	
1.ASPHALT	4.COMPOSIT	7.ROLL
2.SLATE	5.WOOD	8.
3.METAL	6.OTHER	9.
SF Masonry Trim	**0**	
	0	
	0	
Year Built	**1945**	
Year Remodeled	**1977**	
Foundation	**1 CONCRETE**	
1.CONCRETE	4.WOOD	7.
2.C BLOCK	5.SLAB	8.
3.BR/STONE	6.PIERS	9.
Basement	**2 1/2 BASEMENT**	
1.1/4 BMT	4.FULL BMT	7.
2.1/2 BMT	5.NONE	8.
3.3/4 BMT	6.	9.NONE
Bsmt Gar # Cars	**0**	
Wet Basement	**2 DAMP BASEMENT**	
1.DRY	4.DIRT FLR	7.
2.DAMP	5.	8.
3.WET	6.	9.

SF Bsmt Living	**0**	
Fin Bsmt Grade	**0 0**	
	0	
Heat Type	**100%**	**5 FORCED WARM AIR**
1.HWBB	5.FWA	9.NO HEAT
2.HWCI	6.GRAVWA	10.
3.H PUMP	7.ELECTRIC	11.
4.RADIANT	8.FL/WALL	12.
Cool Type	**0%**	**9 NONE**
1.REFRIG	4.W&C AIR	7.
2.EVAPOR	5.	8.
3.H PUMP	6.	9.NONE
Kitchen Style	**2 TYPICAL**	
1.MODERN	4.OBSOLETE	7.
2.TYPICAL	5.	8.
3.OLD TYPE	6.	9.NONE
Bath(s) Style	**2 TYPICAL BATH(S)**	
1.MODERN	4.OBSOLETE	7.
2.TYPICAL	5.	8.
3.OLD TYPE	6.	9.NONE
# Rooms	**0**	
# Bedrooms	**0**	
# Full Baths	**3**	
# Half Baths	**0**	
# Addn Fixtures	**0**	
# Fireplaces	**2**	

TRIO

Layout	**1 TYPICAL**	
1.TYPICAL	4.	7.
2.INADEQ	5.	8.
3.	6.	9.
Attic	**5 FLOOR & STAIRS**	
1.1/4 FIN	4.FULL FIN	7.
2.1/2 FIN	5.FL/STAIR	8.
3.3/4 FIN	6.	9.NONE
Insulation	**1 FULL**	
1.FULL	4.MINIMAL	7.
2.HEAVY	5.	8.
3.CAPPED	6.	9.NONE
Unfinished %	**0%**	
Grade & Factor	**4 B 110%**	
1.E GRADE	4.B GRADE	7.AAA GRAD
2.D GRADE	5.A GRADE	8.M&S PRIC
3.C GRADE	6.AA GRADE	9.SAME
SQFT (Footprint)	**1788**	
Condition	**7 VERY GOOD**	
1.POOR	4.AVG	7.V G
2.FAIR	5.AVG+	8.EXC
3.AVG-	6.GOOD	9.SAME
Phys. % Good	**0%**	
Funct. % Good	**100%**	
Functional Code	**9 NONE**	
1.INCOMP	4.PL/HT	7.
2.OVERBLT	5.DAMAGE/D	8.
3.STYLE	6.	9.NONE
Econ. % Good	**100%**	
Economic Code	**NONE**	
0.None	3.NO POWER	7.
1.LOCATION	4.DAMAGE/D	8.
2.ENCROACH	9.NONE	9.
Entrance Code	**0**	
1.INTERIOR	4.VACANT	7.
2.REFUSAL	5.ESTIMATE	8.
3.INFORMED	6.	9.
Information Code	**0**	
1.OWNER	4.AGENT	7.
2.RELATIVE	5.ESTIMATE	8.
3.TENANT	6.OTHER	9.

Date Inspected

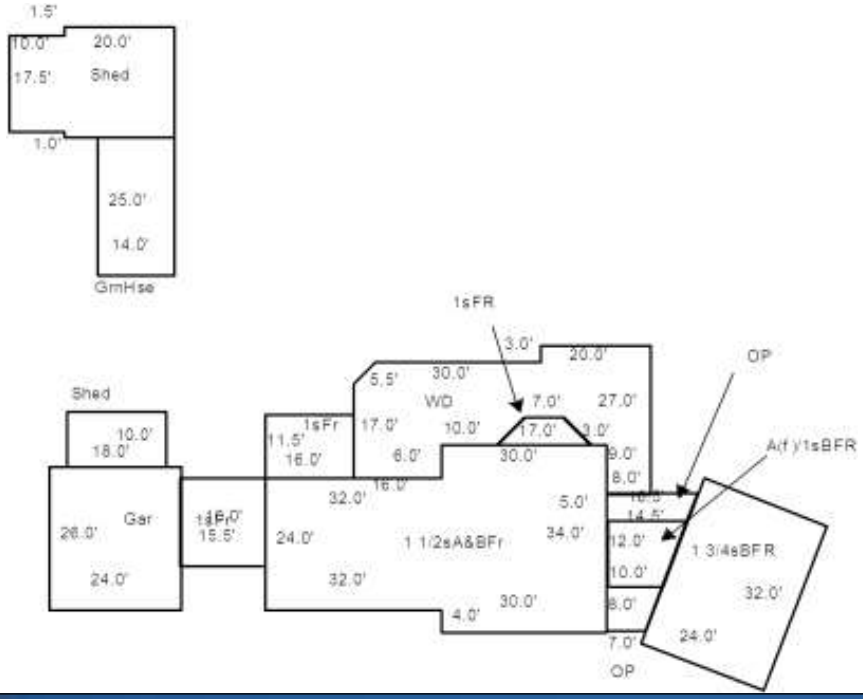

Additions, Outbuildings & Improvements

Type	Year	Units	Grade	Cond	Phys.	Funct.	Sound Value
1 ONE STORY	0	248	0 0	0	0 %	0 %	
1 ONE STORY	0	184	0 0	0	0 %	0 %	
68 DECK	2011	919	4 100	4	0 %	100 %	
1 ONE STORY	0	60	0 0	0	0 %	0 %	
66 GREENHOUSE	0	350	2 100	4	0 %	100 %	
24 FRAME SHED	0	280	2 100	4	0 %	75 %	
30 Finished 1/2	2011	624	9 100	4	0 %	100 %	
23 FRAME GARAGE	2011	624	9 100	4	0 %	100 %	
21 OPEN FRAME	2015	70	9 100	4	0 %	100 %	
9 1 3/4S BSMT FR	2015	768	9 100	4	0 %	100 %	

1.ONE STORY FRAM
2.TWO STORY FRAM
3.THREE STORY FR
4.1 & 1/2 STORY
5.1 & 3/4 STORY
6.2 & 1/2 STORY
21.OPEN FRAME POR
22.ENCL PCH/1SFR(
23.FRAME GARAGE
24.FRAME SHED
25.FRAME BAY WIND
26.1SFR OVERHANG
27.UNFIN BASEMENT
28.UNF ATTIC/LOFT
29.FINISHED ATTIC

Map Lot 002-056-A | Account 2560 | Location 500 FALLS BRIDGE RD | Card 2 Of 2 | 9/13/2022

FREEMAN, RICHARD
FREEMAN, NANCEE BENDER FREEMAN
PO BOX 989
BLUE HILL ME 04614

B4884P99

Property Data

Neighborhood **1 NEIGHBORHOOD 1.**

Tree Growth Year **0**

X Coordinate **0**

Y Coordinate **0**

Zone/Land Use **48 SHORELAND**

Secondary Zone

Topography **2 ROLLING**

1.LEVEL	4.BELOW ST	7.ROUGH
2.ROLLING	5.LOW	8.
3.ABOVE ST	6.SWAMPY	9.

Utilities **4 DRILLED WELL 7 SEPTIC**

1.SUMMER	4.DR WELL	7.SEPTIC
2.WATER	5.DUG WELL	8.SPRING
3.SEWER	6.LAKE WTR	9.NONE

Street **1 PAVED**

1.PAVED	4.PROPOSED	7.
2.SEMI IMP	5.	8.
3.GRAVEL	6.	9.NONE

0

SPRINGWORK YEAR **0**

Sale Data

Sale Date

Price

Sale Type

1.LAND	4.MOBILE	7.
2.L & B	5.OTHER	8.
3.BUILDING	6.	9.

Financing

1.CONVENT	4.SELLER	7.UNKNOWN
2.FHA/VA	5.PRIVATE	8.
3.ASSUMED	6.CASH	9.UNKNOWN

Validity

1.VALID	4.SPLIT	7.RENOVATE
2.RELATED	5.PARTIAL	8.OTHER
3.DISTRESS	6.EXEMPT	9.

Verified

1.BUYER	4.AGENT	7.FAMILY
2.SELLER	5.PUB REC	8.OTHER
3.LENDER	6.MLS	9.CONFID

Assessment Record

Year	Land	Buildings	Exempt	Total
2015	0	22,500	0	22,500
2016	0	36,800	0	36,800
2017	0	36,800	0	36,800
2018	0	36,800	0	36,800
2019	0	36,800	0	36,800
2020	0	36,800	0	36,800
2021	0	36,800	0	36,800
2022	0	36,800	0	36,800

Land Data

Front Foot	Type	Effective Frontage	Effective Depth	Influence Factor	Influence Code
11.REGULAR LOT				%	
12.SECONDARY				%	
13.EXCESS FRONTAG				%	
14.REAR LAND				%	
15.MISCELLANEOUS				%	
				%	
				%	
Square Foot		**Square Feet**			
16.REGULAR LOT				%	
17.SECONDARY LOT				%	
18.EXCESS LAND				%	
19.CONDOMINIUM				%	
20.MISCELLANEOUS				%	
				%	
				%	
Fract. Acre		**Acreage/Sites**			
21.HOUSELOT(FRCT)				%	
22.BASELOT(FRCT)				%	
23.REAR(FRCT)				%	
Acres				%	
24.HOUSELOT				%	
25.BASELOT				%	
26.FRONTAGE 1				%	
27.FRONTAGE 2				%	
28.REAR LAND 1				%	
29.REAR LAND 2				%	

Total Acreage 0.00

Influence Codes

1.USE
2.R/W
3.TOPOGRAPHY
4.SIZE
5.ACCESS
6.RESTRICTIONS
7.SHAPE
8.SEMI-IMPROVED
9.FRACTIONAL
Acres
30.REAR LAND 3
31.REAR LAND 4
32.PASTURE
33.CROP
34.HORTICUL I
35.HORTUCUL II
36.ORCHARD
37.SOFTWOOD
38.MIXED WOOD
39.HARDWOOD
40.WASTE
41.GRAVEL PIT
42.MOBILE HOME SI
43.CONDO SITE
44.LOT IMPROVEMEN
45.M H HOOK-UP
46.HOLE/SITE

Inspection Witnessed By:

X Date

No./Date	Description	Date Insp.

Notes:

Blue Hill

Blue Hill

Map Lot 002-056-A | Account 2560 | Location 500 FALLS BRIDGE RD | Card 2 Of 2 | 9/13/2022

Building Style		
1.CONV.	5.COLONIAL	9.CONDO
2.RANCH	6.SPLIT	10.
3.R RANCH	7.CONTEMP	11.
4.CAPE	8.COTTAGE	12.

Dwelling Units
Other Units

Stories		
1.1	4.1.5	7.3.5
2.2	5.1.75	8.4
3.3	6.2.5	9.

Exterior Walls		
1.WOOD	5.SHINGLE	9.OTHER
2.VIN/AL	6.BR/STN	10.
3.COMPOS.	7.SINGLE	11.
4.ASBESTOS	8.CONCRETE	12.

Roof Surface		
1.ASPHALT	4.COMPOSIT	7.ROLL
2.SLATE	5.WOOD	8.
3.METAL	6.OTHER	9.

SF Masonry Trim

Year Built
Year Remodeled

Foundation		
1.CONCRETE	4.WOOD	7.
2.C BLOCK	5.SLAB	8.
3.BR/STONE	6.PIERS	9.

Basement		
1.1/4 BMT	4.FULL BMT	7.
2.1/2 BMT	5.NONE	8.
3.3/4 BMT	6.	9.NONE

Bsmt Gar # Cars

Wet Basement		
1.DRY	4.DIRT FLR	7.
2.DAMP	5.	8.
3.WET	6.	9.

SF Bsmt Living
Fin Bsmt Grade

Heat Type		
1.HWBB	5.FWA	9.NO HEAT
2.HWCI	6.GRAVWA	10.
3.H PUMP	7.ELECTRIC	11.
4.RADIANT	8.FL/WALL	12.

Cool Type		
1.REFRIG	4.W&C AIR	7.
2.EVAPOR	5.	8.
3.H PUMP	6.	9.NONE

Kitchen Style		
1.MODERN	4.OBSOLETE	7.
2.TYPICAL	5.	8.
3.OLD TYPE	6.	9.NONE

Bath(s) Style		
1.MODERN	4.OBSOLETE	7.
2.TYPICAL	5.	8.
3.OLD TYPE	6.	9.NONE

Rooms
Bedrooms
Full Baths
Half Baths
Addn Fixtures
Fireplaces

TRIO

Layout		
1.TYPICAL	4.	7.
2.INADEQ	5.	8.
3.	6.	9.

Attic		
1.1/4 FIN	4.FULL FIN	7.
2.1/2 FIN	5.FL/STAIR	8.
3.3/4 FIN	6.	9.NONE

Insulation		
1.FULL	4.MINIMAL	7.
2.HEAVY	5.	8.
3.CAPPED	6.	9.NONE

Unfinished %

Grade & Factor		
1.E GRADE	4.B GRADE	7.AAA GRAD
2.D GRADE	5.A GRADE	8.M&S PRIC
3.C GRADE	6.AA GRADE	9.SAME

SQFT (Footprint)

Condition		
1.POOR	4.AVG	7.V G
2.FAIR	5.AVG+	8.EXC
3.AVG-	6.GOOD	9.SAME

Phys. % Good
Funct. % Good

Functional Code		
1.INCOMP	4.PL/HT	7.
2.OVERBLT	5.DAMAGE/D	8.
3.STYLE	6.	9.NONE

Econ. % Good

Economic Code		
0.None	3.NO POWER	7.
1.LOCATION	4.DAMAGE/D	8.
2.ENCROACH	9.NONE	9.

Entrance Code **0**		
1.INTERIOR	4.VACANT	7.
2.REFUSAL	5.ESTIMATE	8.
3.INFORMED	6.	9.

Information Code **0**		
1.OWNER	4.AGENT	7.
2.RELATIVE	5.ESTIMATE	8.
3.TENANT	6.OTHER	9.

Date Inspected

Additions, Outbuildings & Improvements

Type	Year	Units	Grade	Cond	Phys.	Funct.	Sound Value
21 OPEN FRAME	2015	80	9 100	4	0 %	100 %	
7 ONE STY BSMT FR	2015	80	9 100	4	0 %	100 %	
29 FINISHED ATTIC	2015	150	9 100	4	0 %	100 %	
7 ONE STY BSMT FR	2015	150	9 100	4	0 %	100 %	
24 FRAME SHED	0				%	%	1,000
					%	%	
					%	%	
					%	%	
					%	%	
					%	%	

1.ONE STORY FRAM
2.TWO STORY FRAM
3.THREE STORY FR
4.1 & 1/2 STORY
5.1 & 3/4 STORY
6.2 & 1/2 STORY
21.OPEN FRAME POR
22.ENCL PCH/1SFR(
23.FRAME GARAGE
24.FRAME SHED
25.FRAME BAY WIND
26.1SFR OVERHANG
27.UNFIN BASEMENT
28.UNF ATTIC/LOFT
29.FINISHED ATTIC

Map Lot 002-057-A | Account 2068 | Location 510 FALLS BRIDGE RD | Card 1 Of 1 | 9/13/2022

KUHL, KAREN REVOCABLE TRUST
C/o KAREN & PHILLIPS KUHL (TRUSTEES)
39 MOUNT VERNON ST
WEST ROXBURY MA 02132-2806

B6459P310

Previous Owner
KUHL, PHILLIPS & KAREN

20 BEACON ST.
NATICK MA 01760
Sale Date: 4/09/2015

Inspection Witnessed By:

X Date

No./Date	Description	Date Insp.

Notes:

12/5/19 - REV, NAH, ADJ HEAT.
4/20/18 NAH ADD 10' S/V GAZEBO.
1/21/16- REV NAH ADD BATH AND ADJ GRADE
6/25/2008- NAH- ADJUST EXTERIOR WALLS TO WOOD SHINGLE-N/C ON INC. 3/18/2009-NAH-N/C 3/8/2010-NAH-N/C 1/3/11-REV-VAC-ADD NEW ADDITION (INC) HSE COMPLETE (SEE OLD CARD FOR SKETCH) 3/22/12 W/CONTRACTOR ADDITION COMPLETE WD AND OP ENLARGED, ADD 2ND BATH.

Blue Hill

Property Data

Neighborhood	**7 NEIGHBORHOOD 7.**
Tree Growth Year	**0**
X Coordinate	**0**
Y Coordinate	**0**
Zone/Land Use	**11 RESIDENTIAL**
Secondary Zone	**48 & SHORELAND**
Topography	**2 ROLLING**

1.LEVEL	4.BELOW ST	7.ROUGH
2.ROLLING	5.LOW	8.
3.ABOVE ST	6.SWAMPY	9.

Utilities	**4 DRILLED WELL 7 SEPTIC**

1.SUMMER	4.DR WELL	7.SEPTIC
2.WATER	5.DUG WELL	8.SPRING
3.SEWER	6.LAKE WTR	9.NONE

Street	**1 PAVED**

1.PAVED	4.PROPOSED	7.
2.SEMI IMP	5.	8.
3.GRAVEL	6.	9.NONE

	0
SPRINGWORK YEAR	**2003**

Sale Data

Sale Date	**4/09/2015**
Price	
Sale Type	**2 LAND &**

1.LAND	4.MOBILE	7.
2.L & B	5.OTHER	8.
3.BUILDING	6.	9.

Financing	**7 UNKNOWN.....**

1.CONVENT	4.SELLER	7.UNKNOWN
2.FHA/VA	5.PRIVATE	8.
3.ASSUMED	6.CASH	9.UNKNOWN

Validity	**2 RELATED PARTIES**

1.VALID	4.SPLIT	7.RENOVATE
2.RELATED	5.PARTIAL	8.OTHER
3.DISTRESS	6.EXEMPT	9.

Verified	**5 PUBLIC RECORD**

1.BUYER	4.AGENT	7.FAMILY
2.SELLER	5.PUB REC	8.OTHER
3.LENDER	6.MLS	9.CONFID

Assessment Record

Year	Land	Buildings	Exempt	Total
2009	372,500	119,900	0	492,400
2010	372,500	119,900	0	492,400
2011	372,500	119,900	0	492,400
2012	372,500	201,800	0	574,300
2013	316,600	171,600	0	488,200
2014	316,600	171,600	0	488,200
2015	316,600	171,600	0	488,200
2016	316,600	182,700	0	499,300
2017	316,600	182,700	0	499,300
2018	316,600	183,900	0	500,500
2019	316,600	183,900	0	500,500
2020	316,600	185,400	0	502,000
2021	316,600	185,400	0	502,000
2022	316,600	185,400	0	502,000

Land Data

Front Foot	Type	Effective Frontage	Effective Depth	Influence Factor	Influence Code
11.REGULAR LOT				%	
12.SECONDARY				%	
13.EXCESS FRONTAG				%	
14.REAR LAND				%	
15.MISCELLANEOUS				%	
				%	
				%	

Square Foot		Square Feet		
16.REGULAR LOT			%	
17.SECONDARY LOT			%	
18.EXCESS LAND			%	
19.CONDOMINIUM			%	
20.MISCELLANEOUS			%	
			%	
			%	

Fract. Acre		Acreage/Sites			
21.HOUSELOT(FRCT)	24	1.00	100	%	0
22.BASELOT(FRCT)	28	1.50	100	%	0
23.REAR(FRCT)	44	1.00	100	%	0
Acres				%	
24.HOUSELOT				%	
25.BASELOT				%	
26.FRONTAGE 1				%	
27.FRONTAGE 2				%	
28.REAR LAND 1					
29.REAR LAND 2					

Total Acreage 2.50

Influence Codes

1.USE
2.R/W
3.TOPOGRAPHY
4.SIZE
5.ACCESS
6.RESTRICTIONS
7.SHAPE
8.SEMI-IMPROVED
9.FRACTIONAL
Acres
30.REAR LAND 3
31.REAR LAND 4
32.PASTURE
33.CROP
34.HORTICUL I
35.HORTUCUL II
36.ORCHARD
37.SOFTWOOD
38.MIXED WOOD
39.HARDWOOD
40.WASTE
41.GRAVEL PIT
42.MOBILE HOME SI
43.CONDO SITE
44.LOT IMPROVEMEN
45.M H HOOK-UP
46.HOLE/SITE

Blue Hill

Map Lot 002-057-A | Account 2068 | Location 510 FALLS BRIDGE RD | Card 1 Of 1 | 9/13/2022

Building Style	**4 CAPE**	
1.CONV.	5.COLONIAL	9.CONDO
2.RANCH	6.SPLIT	10.
3.R RANCH	7.CONTEMP	11.
4.CAPE	8.COTTAGE	12.
Dwelling Units	**1**	
Other Units	**0**	
Stories	**4 ONE & 1/2 STORY**	
1.1	4.1.5	7.3.5
2.2	5.1.75	8.4
3.3	6.2.5	9.
Exterior Walls	**5 SHINGLE**	
1.WOOD	5.SHINGLE	9.OTHER
2.VIN/AL	6.BR/STN	10.
3.COMPOS.	7.SINGLE	11.
4.ASBESTOS	8.CONCRETE	12.
Roof Surface	**1 ASPHALT SHINGLES**	
1.ASPHALT	4.COMPOSIT	7.ROLL
2.SLATE	5.WOOD	8.
3.METAL	6.OTHER	9.
SF Masonry Trim	**0**	
	0	
	0	
Year Built	**2001**	
Year Remodeled	**0**	
Foundation	**1 CONCRETE**	
1.CONCRETE	4.WOOD	7.
2.C BLOCK	5.SLAB	8.
3.BR/STONE	6.PIERS	9.
Basement	**4 FULL BASEMENT**	
1.1/4 BMT	4.FULL BMT	7.
2.1/2 BMT	5.NONE	8.
3.3/4 BMT	6.	9.NONE
Bsmt Gar # Cars	**0**	
Wet Basement	**1 DRY BASEMENT**	
1.DRY	4.DIRT FLR	7.
2.DAMP	5.	8.
3.WET	6.	9.

SF Bsmt Living	**0**	
Fin Bsmt Grade	**0 0**	
	0	
Heat Type	**50%**	**8 FLOOR/WALL UNIT**
1.HWBB	5.FWA	9.NO HEAT
2.HWCI	6.GRAVWA	10.
3.H PUMP	7.ELECTRIC	11.
4.RADIANT	8.FL/WALL	12.
Cool Type	**0%**	**9 NONE**
1.REFRIG	4.W&C AIR	7.
2.EVAPOR	5.	8.
3.H PUMP	6.	9.NONE
Kitchen Style	**2 TYPICAL**	
1.MODERN	4.OBSOLETE	7.
2.TYPICAL	5.	8.
3.OLD TYPE	6.	9.NONE
Bath(s) Style	**2 TYPICAL BATH(S)**	
1.MODERN	4.OBSOLETE	7.
2.TYPICAL	5.	8.
3.OLD TYPE	6.	9.NONE
# Rooms	**0**	
# Bedrooms	**0**	
# Full Baths	**2**	
# Half Baths	**0**	
# Addn Fixtures	**0**	
# Fireplaces	**0**	

TRIO

Layout	**1 TYPICAL**	
1.TYPICAL	4.	7.
2.INADEQ	5.	8.
3.	6.	9.
Attic	**9 NONE**	
1.1/4 FIN	4.FULL FIN	7.
2.1/2 FIN	5.FL/STAIR	8.
3.3/4 FIN	6.	9.NONE
Insulation	**1 FULL**	
1.FULL	4.MINIMAL	7.
2.HEAVY	5.	8.
3.CAPPED	6.	9.NONE
Unfinished %	**0%**	
Grade & Factor	**3 C 110%**	
1.E GRADE	4.B GRADE	7.AAA GRAD
2.D GRADE	5.A GRADE	8.M&S PRIC
3.C GRADE	6.AA GRADE	9.SAME
SQFT (Footprint)	**792**	
Condition	**4 AVERAGE**	
1.POOR	4.AVG	7.V G
2.FAIR	5.AVG+	8.EXC
3.AVG-	6.GOOD	9.SAME
Phys. % Good	**0%**	
Funct. % Good	**100%**	
Functional Code	**1 INCOMPLETE**	
1.INCOMP	4.PL/HT	7.
2.OVERBLT	5.DAMAGE/D	8.
3.STYLE	6.	9.NONE
Econ. % Good	**100%**	
Economic Code	**NONE**	
0.None	3.NO POWER	7.
1.LOCATION	4.DAMAGE/D	8.
2.ENCROACH	9.NONE	9.
Entrance Code	**5 ESTIMATED**	
1.INTERIOR	4.VACANT	7.
2.REFUSAL	5.ESTIMATE	8.
3.INFORMED	6.	9.
Information Code	**5 ESTIMATE**	
1.OWNER	4.AGENT	7.
2.RELATIVE	5.ESTIMATE	8.
3.TENANT	6.OTHER	9.

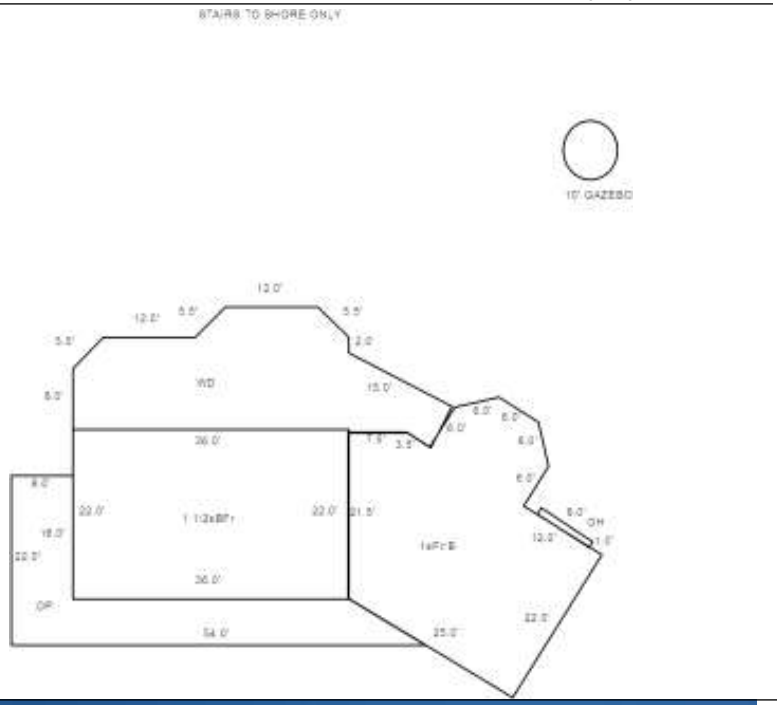

Date Inspected 12/30/2002

Additions, Outbuildings & Improvements

Type	Year	Units	Grade	Cond	Phys.	Funct.	Sound Value
21 OPEN FRAME	2004	422	0 0	0	0 %	0 %	
68 DECK	2004	582	0 0	0	0 %	0 %	
7 ONE STY BSMT FR	2011	825	4 100	4	0 %	100 %	
26 1SFR OVERHANG	2011	8	4 100	4	0 %	100 %	
21 OPEN FRAME	2018				%	%	1,200
					%	%	
					%	%	
					%	%	
					%	%	
					%	%	

1.ONE STORY FRAM
2.TWO STORY FRAM
3.THREE STORY FR
4.1 & 1/2 STORY
5.1 & 3/4 STORY
6.2 & 1/2 STORY
21.OPEN FRAME POR
22.ENCL PCH/1SFR(
23.FRAME GARAGE
24.FRAME SHED
25.FRAME BAY WIND
26.1SFR OVERHANG
27.UNFIN BASEMENT
28.UNF ATTIC/LOFT
29.FINISHED ATTIC

Map Lot 002-058 | Account 706 | Location 526 FALLS BRIDGE RD | Card 1 Of 1 | 9/13/2022

GRIMBALL, EDWARD B
PO BOX 972
BLUE HILL ME 04614

B4123P115

Previous Owner
BIGELOW, MADELAINE B
c/o MADELEINE BURGOYNE
111 QUAILVIEW DR.
CHAPEL HILL NC 25516
Sale Date: 1/31/2005

Inspection Witnessed By:

X Date

No./Date	Description	Date Insp.

Notes:
12/5/19 - REV, NAH, ADJ SIDING, ROOF.

Blue Hill

Property Data

Neighborhood	**1 NEIGHBORHOOD 1.**
Tree Growth Year	**0**
X Coordinate	**0**
Y Coordinate	**0**
Zone/Land Use	**48 SHORELAND**
Secondary Zone	
Topography	**2 ROLLING**

1.LEVEL 4.BELOW ST 7.ROUGH
2.ROLLING 5.LOW 8.
3.ABOVE ST 6.SWAMPY 9.

Utilities **4 DRILLED WELL 7 SEPTIC**

1.SUMMER 4.DR WELL 7.SEPTIC
2.WATER 5.DUG WELL 8.SPRING
3.SEWER 6.LAKE WTR 9.NONE

Street **1 PAVED**

1.PAVED 4.PROPOSED 7.
2.SEMI IMP 5. 8.
3.GRAVEL 6. 9.NONE

0

SPRINGWORK YEAR **0**

Sale Data

Sale Date	**1/31/2005**
Price	**849,800**
Sale Type	**2 LAND &**

1.LAND 4.MOBILE 7.
2.L & B 5.OTHER 8.
3.BUILDING 6. 9.

Financing **7 UNKNOWN.....**

1.CONVENT 4.SELLER 7.UNKNOWN
2.FHA/VA 5.PRIVATE 8.
3.ASSUMED 6.CASH 9.UNKNOWN

Validity **1 ARMS LENGTH**

1.VALID 4.SPLIT 7.RENOVATE
2.RELATED 5.PARTIAL 8.OTHER
3.DISTRESS 6.EXEMPT 9.

Verified **5 PUBLIC RECORD**

1.BUYER 4.AGENT 7.FAMILY
2.SELLER 5.PUB REC 8.OTHER
3.LENDER 6.MLS 9.CONFID

Assessment Record

Year	Land	Buildings	Exempt	Total
2009	774,200	299,600	0	1,073,800
2010	774,200	299,600	0	1,073,800
2011	774,200	299,600	0	1,073,800
2012	774,200	299,600	0	1,073,800
2013	658,100	254,700	0	912,800
2014	658,100	254,700	0	912,800
2015	658,100	254,700	0	912,800
2016	658,100	254,700	0	912,800
2017	658,100	254,700	0	912,800
2018	658,100	254,700	0	912,800
2019	658,100	254,700	0	912,800
2020	658,100	254,700	0	912,800
2021	658,100	254,700	0	912,800
2022	658,100	254,700	0	912,800

Land Data

Front Foot

11.REGULAR LOT
12.SECONDARY
13.EXCESS FRONTAG
14.REAR LAND
15.MISCELLANEOUS

Square Foot

16.REGULAR LOT
17.SECONDARY LOT
18.EXCESS LAND
19.CONDOMINIUM
20.MISCELLANEOUS

Fract. Acre

21.HOUSELOT(FRCT)
22.BASELOT(FRCT)
23.REAR(FRCT)

Acres

24.HOUSELOT
25.BASELOT
26.FRONTAGE 1
27.FRONTAGE 2
28.REAR LAND 1
29.REAR LAND 2

Type	Effective Frontage	Effective Depth	Influence Factor	Influence Code
			%	
			%	
			%	
			%	
			%	
			%	
			%	
	Square Feet			
			%	
			%	
			%	
			%	
			%	
			%	
			%	
	Acreage/Sites			
24	1.00		75 %	4
26	0.68		100 %	0
28	0.32		100 %	0
44	1.00		100 %	0
			%	
			%	
			%	

Total Acreage 2.00

Influence Codes

1.USE
2.R/W
3.TOPOGRAPHY
4.SIZE
5.ACCESS
6.RESTRICTIONS
7.SHAPE
8.SEMI-IMPROVED
9.FRACTIONAL

Acres

30.REAR LAND 3
31.REAR LAND 4
32.PASTURE
33.CROP
34.HORTICUL I
35.HORTUCUL II
36.ORCHARD
37.SOFTWOOD
38.MIXED WOOD
39.HARDWOOD
40.WASTE
41.GRAVEL PIT
42.MOBILE HOME SI
43.CONDO SITE
44.LOT IMPROVEMEN
45.M H HOOK-UP
46.HOLE/SITE

Blue Hill

Map Lot 002-058 | Account 706 | Location 526 FALLS BRIDGE RD | Card 1 Of 1 | 9/13/2022

Building Style	**7 CONTEMPORARY**	
1.CONV.	5.COLONIAL	9.CONDO
2.RANCH	6.SPLIT	10.
3.R RANCH	7.CONTEMP	11.
4.CAPE	8.COTTAGE	12.
Dwelling Units	**1**	
Other Units	**0**	
Stories	**1 ONE STORY**	
1.1	4.1.5	7.3.5
2.2	5.1.75	8.4
3.3	6.2.5	9.
Exterior Walls	**5 SHINGLE**	
1.WOOD	5.SHINGLE	9.OTHER
2.VIN/AL	6.BR/STN	10.
3.COMPOS.	7.SINGLE	11.
4.ASBESTOS	8.CONCRETE	12.
Roof Surface	**1 ASPHALT SHINGLES**	
1.ASPHALT	4.COMPOSIT	7.ROLL
2.SLATE	5.WOOD	8.
3.METAL	6.OTHER	9.
SF Masonry Trim	**0**	
	0	
	0	
Year Built	**1986**	
Year Remodeled	**0**	
Foundation	**1 CONCRETE**	
1.CONCRETE	4.WOOD	7.
2.C BLOCK	5.SLAB	8.
3.BR/STONE	6.PIERS	9.
Basement	**4 FULL BASEMENT**	
1.1/4 BMT	4.FULL BMT	7.
2.1/2 BMT	5.NONE	8.
3.3/4 BMT	6.	9.NONE
Bsmt Gar # Cars	**0**	
Wet Basement	**1 DRY BASEMENT**	
1.DRY	4.DIRT FLR	7.
2.DAMP	5.	8.
3.WET	6.	9.

SF Bsmt Living	**538**	
Fin Bsmt Grade	**4 100**	
	0	
Heat Type	**100%**	**5 FORCED WARM AIR**
1.HWBB	5.FWA	9.NO HEAT
2.HWCI	6.GRAVWA	10.
3.H PUMP	7.ELECTRIC	11.
4.RADIANT	8.FL/WALL	12.
Cool Type	**0%**	**9 NONE**
1.REFRIG	4.W&C AIR	7.
2.EVAPOR	5.	8.
3.H PUMP	6.	9.NONE
Kitchen Style	**2 TYPICAL**	
1.MODERN	4.OBSOLETE	7.
2.TYPICAL	5.	8.
3.OLD TYPE	6.	9.NONE
Bath(s) Style	**2 TYPICAL BATH(S)**	
1.MODERN	4.OBSOLETE	7.
2.TYPICAL	5.	8.
3.OLD TYPE	6.	9.NONE
# Rooms	**0**	
# Bedrooms	**0**	
# Full Baths	**3**	
# Half Baths	**0**	
# Addn Fixtures	**0**	
# Fireplaces	**2**	

TRIO

Layout	**1 TYPICAL**	
1.TYPICAL	4.	7.
2.INADEQ	5.	8.
3.	6.	9.
Attic	**9 NONE**	
1.1/4 FIN	4.FULL FIN	7.
2.1/2 FIN	5.FL/STAIR	8.
3.3/4 FIN	6.	9.NONE
Insulation	**1 FULL**	
1.FULL	4.MINIMAL	7.
2.HEAVY	5.	8.
3.CAPPED	6.	9.NONE
Unfinished %	**0%**	
Grade & Factor	**4 B 100%**	
1.E GRADE	4.B GRADE	7.AAA GRAD
2.D GRADE	5.A GRADE	8.M&S PRIC
3.C GRADE	6.AA GRADE	9.SAME
SQFT (Footprint)	**2636**	
Condition	**4 AVERAGE**	
1.POOR	4.AVG	7.V G
2.FAIR	5.AVG+	8.EXC
3.AVG-	6.GOOD	9.SAME
Phys. % Good	**0%**	
Funct. % Good	**100%**	
Functional Code	**9 NONE**	
1.INCOMP	4.PL/HT	7.
2.OVERBLT	5.DAMAGE/D	8.
3.STYLE	6.	9.NONE
Econ. % Good	**100%**	
Economic Code	**NONE**	
0.None	3.NO POWER	7.
1.LOCATION	4.DAMAGE/D	8.
2.ENCROACH	9.NONE	9.
Entrance Code	**0**	
1.INTERIOR	4.VACANT	7.
2.REFUSAL	5.ESTIMATE	8.
3.INFORMED	6.	9.
Information Code	**0**	
1.OWNER	4.AGENT	7.
2.RELATIVE	5.ESTIMATE	8.
3.TENANT	6.OTHER	9.

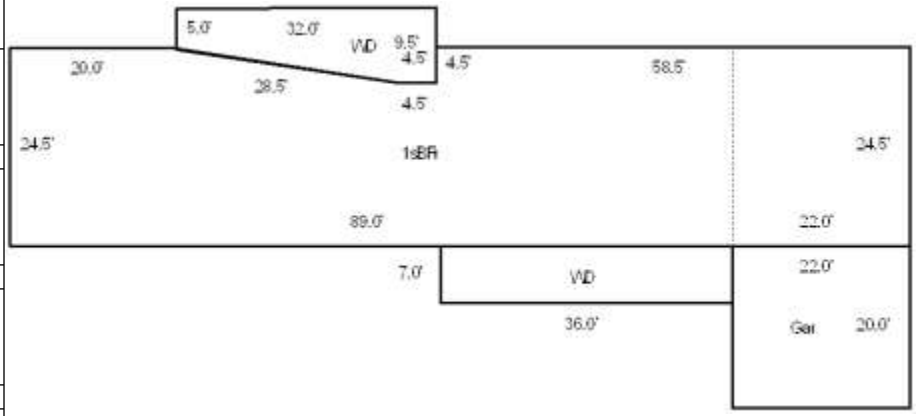

Date Inspected

Additions, Outbuildings & Improvements

Type	Year	Units	Grade	Cond	Phys.	Funct.	Sound Value
68 DECK	0	244	0 0	0	0 %	0 %	
23 FRAME GARAGE	1999	440	0 0	4	0 %	100 %	
68 DECK	0	252	0 0	0	0 %	0 %	
					%	%	
					%	%	
					%	%	
					%	%	
					%	%	
					%	%	
					%	%	

1.ONE STORY FRAM
2.TWO STORY FRAM
3.THREE STORY FR
4.1 & 1/2 STORY
5.1 & 3/4 STORY
6.2 & 1/2 STORY
21.OPEN FRAME POR
22.ENCL PCH/1SFR(
23.FRAME GARAGE
24.FRAME SHED
25.FRAME BAY WIND
26.1SFR OVERHANG
27.UNFIN BASEMENT
28.UNF ATTIC/LOFT
29.FINISHED ATTIC

Map Lot 002-059 Account 193 Location LAND-ASTBURY SHORE PROPERT Card 1 Of 1 9/13/2022

MARSHUETZ, RICHARD J
TRUSTEE OF REVOCABLE TRUST
BLUE HILL ME 04614

B4566P181

Previous Owner
MARSHUETZ, NANCY R TRUSTEE OF
*NANCY R MARCHUETZ REVOCABLE TRUST
308 PLEASENT ST.
PORTSMOUTH NH 03801
Sale Date: 8/03/2006

Inspection Witnessed By:

X Date

No./Date	Description	Date Insp.

Notes:

Blue Hill

Property Data

Neighborhood **1 NEIGHBORHOOD 1.**

Tree Growth Year **0**

X Coordinate **0**

Y Coordinate **0**

Zone/Land Use **48 SHORELAND**

Secondary Zone

Topography **2 ROLLING** **7 ROUGH**

1.LEVEL	4.BELOW ST	7.ROUGH
2.ROLLING	5.LOW	8.
3.ABOVE ST	6.SWAMPY	9.

Utilities **9 NONE**

1.SUMMER	4.DR WELL	7.SEPTIC
2.WATER	5.DUG WELL	8.SPRING
3.SEWER	6.LAKE WTR	9.NONE

Street **1 PAVED**

1.PAVED	4.PROPOSED	7.
2.SEMI IMP	5.	8.
3.GRAVEL	6.	9.NONE

0

SPRINGWORK YEAR **2003**

Sale Data

Sale Date **8/03/2006**

Price

Sale Type **1 LAND ONLY**

1.LAND	4.MOBILE	7.
2.L & B	5.OTHER	8.
3.BUILDING	6.	9.

Financing **1 CONVENTIONAL**

1.CONVENT	4.SELLER	7.UNKNOWN
2.FHA/VA	5.PRIVATE	8.
3.ASSUMED	6.CASH	9.UNKNOWN

Validity **2 RELATED PARTIES**

1.VALID	4.SPLIT	7.RENOVATE
2.RELATED	5.PARTIAL	8.OTHER
3.DISTRESS	6.EXEMPT	9.

Verified **1 BUYER**

1.BUYER	4.AGENT	7.FAMILY
2.SELLER	5.PUB REC	8.OTHER
3.LENDER	6.MLS	9.CONFID

Assessment Record

Year	Land	Buildings	Exempt	Total
2009	509,300	0	0	509,300
2010	509,300	0	0	509,300
2011	509,300	0	0	509,300
2012	509,300	0	0	509,300
2013	432,900	0	0	432,900
2014	432,900	0	0	432,900
2015	432,900	0	0	432,900
2016	432,900	0	0	432,900
2017	432,900	0	0	432,900
2018	432,900	0	0	432,900
2019	432,900	0	0	432,900
2020	432,900	0	0	432,900
2021	432,900	0	0	432,900
2022	432,900	0	0	432,900

Land Data

Front Foot	Type	Effective Frontage	Effective Depth	Influence Factor	Influence Code
11.REGULAR LOT				%	
12.SECONDARY				%	
13.EXCESS FRONTAG				%	
14.REAR LAND				%	
15.MISCELLANEOUS				%	
				%	
				%	
Square Foot		**Square Feet**			
16.REGULAR LOT				%	
17.SECONDARY LOT				%	
18.EXCESS LAND				%	
19.CONDOMINIUM				%	
20.MISCELLANEOUS				%	
				%	
				%	
Fract. Acre		**Acreage/Sites**			
21.HOUSELOT(FRCT)	25	1.00		50 %	3
22.BASELOT(FRCT)	26	0.93		50 %	3
23.REAR(FRCT)				%	
Acres				%	
24.HOUSELOT				%	
25.BASELOT				%	
26.FRONTAGE 1				%	
27.FRONTAGE 2				%	
28.REAR LAND 1					
29.REAR LAND 2					

Total Acreage 1.93

Influence Codes

1.USE
2.R/W
3.TOPOGRAPHY
4.SIZE
5.ACCESS
6.RESTRICTIONS
7.SHAPE
8.SEMI-IMPROVED
9.FRACTIONAL
Acres
30.REAR LAND 3
31.REAR LAND 4
32.PASTURE
33.CROP
34.HORTICUL I
35.HORTUCUL II
36.ORCHARD
37.SOFTWOOD
38.MIXED WOOD
39.HARDWOOD
40.WASTE
41.GRAVEL PIT
42.MOBILE HOME SI
43.CONDO SITE
44.LOT IMPROVEMEN
45.M H HOOK-UP
46.HOLE/SITE

Blue Hill

Map Lot 002-059 | Account 193 | Location LAND-ASTBURY SHORE PROPERT | Card 1 Of 1 | 9/13/2022

Building Style		
1.CONV.	5.COLONIAL	9.CONDO
2.RANCH	6.SPLIT	10.
3.R RANCH	7.CONTEMP	11.
4.CAPE	8.COTTAGE	12.

Dwelling Units

Other Units

Stories		
1.1	4.1.5	7.3.5
2.2	5.1.75	8.4
3.3	6.2.5	9.

Exterior Walls		
1.WOOD	5.SHINGLE	9.OTHER
2.VIN/AL	6.BR/STN	10.
3.COMPOS.	7.SINGLE	11.
4.ASBESTOS	8.CONCRETE	12.

Roof Surface		
1.ASPHALT	4.COMPOSIT	7.ROLL
2.SLATE	5.WOOD	8.
3.METAL	6.OTHER	9.

SF Masonry Trim

Year Built

Year Remodeled

Foundation		
1.CONCRETE	4.WOOD	7.
2.C BLOCK	5.SLAB	8.
3.BR/STONE	6.PIERS	9.

Basement		
1.1/4 BMT	4.FULL BMT	7.
2.1/2 BMT	5.NONE	8.
3.3/4 BMT	6.	9.NONE

Bsmt Gar # Cars

Wet Basement		
1.DRY	4.DIRT FLR	7.
2.DAMP	5.	8.
3.WET	6.	9.

SF Bsmt Living

Fin Bsmt Grade

Heat Type		
1.HWBB	5.FWA	9.NO HEAT
2.HWCI	6.GRAVWA	10.
3.H PUMP	7.ELECTRIC	11.
4.RADIANT	8.FL/WALL	12.

Cool Type		
1.REFRIG	4.W&C AIR	7.
2.EVAPOR	5.	8.
3.H PUMP	6.	9.NONE

Kitchen Style		
1.MODERN	4.OBSOLETE	7.
2.TYPICAL	5.	8.
3.OLD TYPE	6.	9.NONE

Bath(s) Style		
1.MODERN	4.OBSOLETE	7.
2.TYPICAL	5.	8.
3.OLD TYPE	6.	9.NONE

Rooms

Bedrooms

Full Baths

Half Baths

Addn Fixtures

Fireplaces

TRIO

Layout		
1.TYPICAL	4.	7.
2.INADEQ	5.	8.
3.	6.	9.

Attic		
1.1/4 FIN	4.FULL FIN	7.
2.1/2 FIN	5.FL/STAIR	8.
3.3/4 FIN	6.	9.NONE

Insulation		
1.FULL	4.MINIMAL	7.
2.HEAVY	5.	8.
3.CAPPED	6.	9.NONE

Unfinished %

Grade & Factor		
1.E GRADE	4.B GRADE	7.AAA GRAD
2.D GRADE	5.A GRADE	8.M&S PRIC
3.C GRADE	6.AA GRADE	9.SAME

SQFT (Footprint)

Condition		
1.POOR	4.AVG	7.V G
2.FAIR	5.AVG+	8.EXC
3.AVG-	6.GOOD	9.SAME

Phys. % Good

Funct. % Good

Functional Code		
1.INCOMP	4.PL/HT	7.
2.OVERBLT	5.DAMAGE/D	8.
3.STYLE	6.	9.NONE

Econ. % Good

Economic Code		
0.None	3.NO POWER	7.
1.LOCATION	4.DAMAGE/D	8.
2.ENCROACH	9.NONE	9.

Entrance Code **0**		
1.INTERIOR	4.VACANT	7.
2.REFUSAL	5.ESTIMATE	8.
3.INFORMED	6.	9.

Information Code **0**		
1.OWNER	4.AGENT	7.
2.RELATIVE	5.ESTIMATE	8.
3.TENANT	6.OTHER	9.

Date Inspected

Additions, Outbuildings & Improvements

Type	Year	Units	Grade	Cond	Phys.	Funct.	Sound Value
					%	%	
					%	%	
					%	%	
					%	%	
					%	%	
					%	%	
					%	%	
					%	%	
					%	%	
					%	%	

1.ONE STORY FRAM
2.TWO STORY FRAM
3.THREE STORY FR
4.1 & 1/2 STORY
5.1 & 3/4 STORY
6.2 & 1/2 STORY
21.OPEN FRAME POR
22.ENCL PCH/1SFR(
23.FRAME GARAGE
24.FRAME SHED
25.FRAME BAY WIND
26.1SFR OVERHANG
27.UNFIN BASEMENT
28.UNF ATTIC/LOFT
29.FINISHED ATTIC

Map Lot 002-059-A | Account 1928 | Location 530 FALLS BRIDGE RD | Card 1 Of 1 | 9/13/2022

HILL, LAURA J., JOHNSON, MARION R.
MARRS, ELIZABETH J
45 ARLINGTON ROAD
WELLESLEY MA 02481

B4781P58 B4781P60 B6806P56 B6806P59

Previous Owner
JOHNSON, ANNE
27 SADDLE RIDGE

BLOOMFIELD CT 06002
Sale Date: 6/05/2007

Previous Owner
JOHNSON, EDWARD & ANNE
27 SADDLE RIDGE

BLOOMFIELD CT 06002
Sale Date: 6/05/2007

Inspection Witnessed By:

X Date

No./Date	Description	Date Insp.

Notes:

Blue Hill

Property Data

Neighborhood	**1 NEIGHBORHOOD 1.**
Tree Growth Year	**0**
X Coordinate	**0**
Y Coordinate	**0**
Zone/Land Use	**48 SHORELAND**
Secondary Zone	
Topography	**2 ROLLING**

1.LEVEL 4.BELOW ST 7.ROUGH
2.ROLLING 5.LOW 8.
3.ABOVE ST 6.SWAMPY 9.

Utilities	**4 DRILLED WELL 7 SEPTIC**

1.SUMMER 4.DR WELL 7.SEPTIC
2.WATER 5.DUG WELL 8.SPRING
3.SEWER 6.LAKE WTR 9.NONE

Street	**1 PAVED**

1.PAVED 4.PROPOSED 7.
2.SEMI IMP 5. 8.
3.GRAVEL 6. 9.NONE

0

SPRINGWORK YEAR **0**

Sale Data

Sale Date	**6/05/2007**
Price	
Sale Type	**2 LAND &**

1.LAND 4.MOBILE 7.
2.L & B 5.OTHER 8.
3.BUILDING 6. 9.

Financing	**1 CONVENTIONAL**

1.CONVENT 4.SELLER 7.UNKNOWN
2.FHA/VA 5.PRIVATE 8.
3.ASSUMED 6.CASH 9.UNKNOWN

Validity	**2 RELATED PARTIES**

1.VALID 4.SPLIT 7.RENOVATE
2.RELATED 5.PARTIAL 8.OTHER
3.DISTRESS 6.EXEMPT 9.

Verified	**7 FAMILY MEMBER**

1.BUYER 4.AGENT 7.FAMILY
2.SELLER 5.PUB REC 8.OTHER
3.LENDER 6.MLS 9.CONFID

Assessment Record

Year	Land	Buildings	Exempt	Total
2009	1,078,700	685,000	0	1,763,700
2010	1,078,700	685,000	0	1,763,700
2011	1,078,700	685,000	0	1,763,700
2012	1,078,700	685,000	0	1,763,700
2013	916,900	582,300	0	1,499,200
2014	916,900	582,300	0	1,499,200
2015	916,900	582,300	0	1,499,200
2016	916,900	582,300	0	1,499,200
2017	916,900	582,300	0	1,499,200
2018	916,900	582,300	0	1,499,200
2019	916,900	582,300	0	1,499,200
2020	916,900	582,300	0	1,499,200
2021	916,900	582,300	0	1,499,200
2022	916,900	582,300	0	1,499,200

Land Data

Front Foot

11.REGULAR LOT
12.SECONDARY
13.EXCESS FRONTAG
14.REAR LAND
15.MISCELLANEOUS

Square Foot

16.REGULAR LOT
17.SECONDARY LOT
18.EXCESS LAND
19.CONDOMINIUM
20.MISCELLANEOUS

Fract. Acre

21.HOUSELOT(FRCT)
22.BASELOT(FRCT)
23.REAR(FRCT)

Acres

24.HOUSELOT
25.BASELOT
26.FRONTAGE 1
27.FRONTAGE 2
28.REAR LAND 1
29.REAR LAND 2

Type	Effective Frontage	Effective Depth	Influence Factor	Influence Code
			%	
			%	
			%	
			%	
			%	
			%	
			%	
Square Feet				
			%	
			%	
			%	
			%	
			%	
			%	
			%	
Acreage/Sites				
24	1.00		100 %	0
26	1.00		100 %	0
27	0.04		100 %	0
28	0.53		100 %	0
44	1.00		100 %	0
			%	
			%	

Total Acreage 2.57

Influence Codes

1.USE
2.R/W
3.TOPOGRAPHY
4.SIZE
5.ACCESS
6.RESTRICTIONS
7.SHAPE
8.SEMI-IMPROVED
9.FRACTIONAL

Acres

30.REAR LAND 3
31.REAR LAND 4
32.PASTURE
33.CROP
34.HORTICUL I
35.HORTUCUL II
36.ORCHARD
37.SOFTWOOD
38.MIXED WOOD
39.HARDWOOD
40.WASTE
41.GRAVEL PIT
42.MOBILE HOME SI
43.CONDO SITE
44.LOT IMPROVEMEN
45.M H HOOK-UP
46.HOLE/SITE

Blue Hill

Map Lot 002-059-A | Account 1928 | Location 530 FALLS BRIDGE RD | Card 1 Of 1 | 9/13/2022

Building Style	**1 CONVENTIONAL**	
1.CONV.	5.COLONIAL	9.CONDO
2.RANCH	6.SPLIT	10.
3.R RANCH	7.CONTEMP	11.
4.CAPE	8.COTTAGE	12.
Dwelling Units	**1**	
Other Units	**0**	
Stories	**4 ONE & 1/2 STORY**	
1.1	4.1.5	7.3.5
2.2	5.1.75	8.4
3.3	6.2.5	9.
Exterior Walls	**5 SHINGLE**	
1.WOOD	5.SHINGLE	9.OTHER
2.VIN/AL	6.BR/STN	10.
3.COMPOS.	7.SINGLE	11.
4.ASBESTOS	8.CONCRETE	12.
Roof Surface	**1 ASPHALT SHINGLES**	
1.ASPHALT	4.COMPOSIT	7.ROLL
2.SLATE	5.WOOD	8.
3.METAL	6.OTHER	9.
SF Masonry Trim	**0**	
	0	
	0	
Year Built	**1995**	
Year Remodeled	**0**	
Foundation	**1 CONCRETE**	
1.CONCRETE	4.WOOD	7.
2.C BLOCK	5.SLAB	8.
3.BR/STONE	6.PIERS	9.
Basement	**4 FULL BASEMENT**	
1.1/4 BMT	4.FULL BMT	7.
2.1/2 BMT	5.NONE	8.
3.3/4 BMT	6.	9.NONE
Bsmt Gar # Cars	**0**	
Wet Basement	**1 DRY BASEMENT**	
1.DRY	4.DIRT FLR	7.
2.DAMP	5.	8.
3.WET	6.	9.

SF Bsmt Living	**0**	
Fin Bsmt Grade	**0 0**	
	0	
Heat Type	**100%**	**5 FORCED WARM AIR**
1.HWBB	5.FWA	9.NO HEAT
2.HWCI	6.GRAVWA	10.
3.H PUMP	7.ELECTRIC	11.
4.RADIANT	8.FL/WALL	12.
Cool Type	**0%**	**9 NONE**
1.REFRIG	4.W&C AIR	7.
2.EVAPOR	5.	8.
3.H PUMP	6.	9.NONE
Kitchen Style	**2 TYPICAL**	
1.MODERN	4.OBSOLETE	7.
2.TYPICAL	5.	8.
3.OLD TYPE	6.	9.NONE
Bath(s) Style	**2 TYPICAL BATH(S)**	
1.MODERN	4.OBSOLETE	7.
2.TYPICAL	5.	8.
3.OLD TYPE	6.	9.NONE
# Rooms	**0**	
# Bedrooms	**0**	
# Full Baths	**4**	
# Half Baths	**1**	
# Addn Fixtures	**2**	
# Fireplaces	**2**	

TRIO

Layout	**1 TYPICAL**	
1.TYPICAL	4.	7.
2.INADEQ	5.	8.
3.	6.	9.
Attic	**9 NONE**	
1.1/4 FIN	4.FULL FIN	7.
2.1/2 FIN	5.FL/STAIR	8.
3.3/4 FIN	6.	9.NONE
Insulation	**1 FULL**	
1.FULL	4.MINIMAL	7.
2.HEAVY	5.	8.
3.CAPPED	6.	9.NONE
Unfinished %	**0%**	
Grade & Factor	**5 A 140%**	
1.E GRADE	4.B GRADE	7.AAA GRAD
2.D GRADE	5.A GRADE	8.M&S PRIC
3.C GRADE	6.AA GRADE	9.SAME
SQFT (Footprint)	**1912**	
Condition	**4 AVERAGE**	
1.POOR	4.AVG	7.V G
2.FAIR	5.AVG+	8.EXC
3.AVG-	6.GOOD	9.SAME
Phys. % Good	**0%**	
Funct. % Good	**100%**	
Functional Code	**9 NONE**	
1.INCOMP	4.PL/HT	7.
2.OVERBLT	5.DAMAGE/D	8.
3.STYLE	6.	9.NONE
Econ. % Good	**100%**	
Economic Code	**NONE**	
0.None	3.NO POWER	7.
1.LOCATION	4.DAMAGE/D	8.
2.ENCROACH	9.NONE	9.
Entrance Code	**0**	
1.INTERIOR	4.VACANT	7.
2.REFUSAL	5.ESTIMATE	8.
3.INFORMED	6.	9.
Information Code	**0**	
1.OWNER	4.AGENT	7.
2.RELATIVE	5.ESTIMATE	8.
3.TENANT	6.OTHER	9.

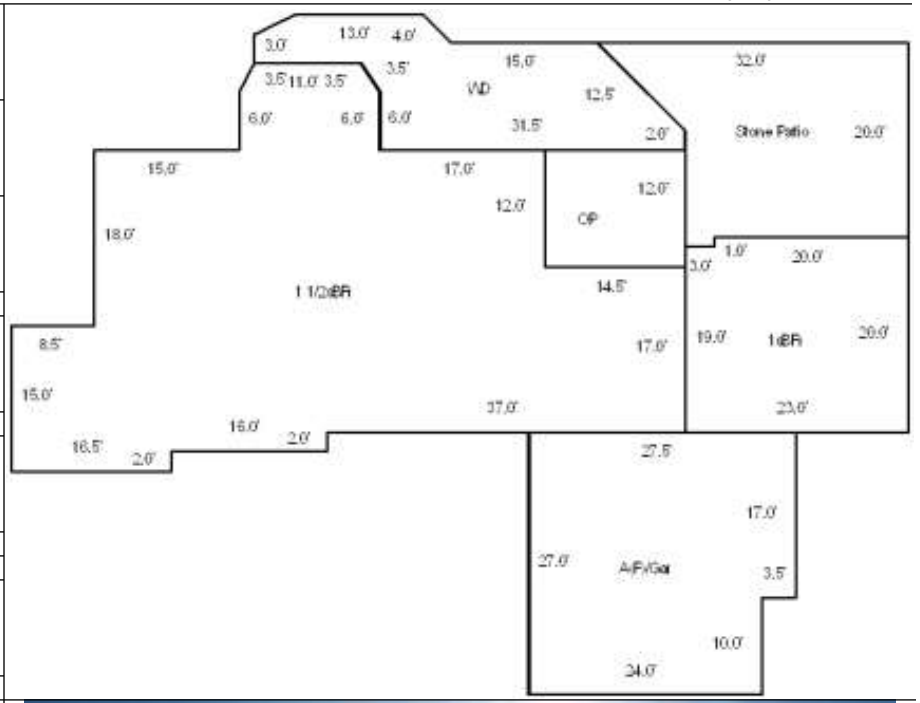

Date Inspected

Additions, Outbuildings & Improvements

Type	Year	Units	Grade	Cond	Phys.	Funct.	Sound Value
29 FINISHED ATTIC	2005	708	0 0	4	0 %	100 %	
7 ONE STY BSMT FR	2005	457	0 0	4	0 %	100 %	
21 OPEN FRAME	0	174	0 0	0	0 %	0 %	
68 DECK	2005	388	4 100	4	0 %	100 %	
62 PATIO	2005	504	3 100	4	0 %	100 %	
23 FRAME GARAGE	2005	708	0 0	4	0 %	100 %	
					%	%	
					%	%	
					%	%	
					%	%	

1.ONE STORY FRAM
2.TWO STORY FRAM
3.THREE STORY FR
4.1 & 1/2 STORY
5.1 & 3/4 STORY
6.2 & 1/2 STORY
21.OPEN FRAME POR
22.ENCL PCH/1SFR(
23.FRAME GARAGE
24.FRAME SHED
25.FRAME BAY WIND
26.1SFR OVERHANG
27.UNFIN BASEMENT
28.UNF ATTIC/LOFT
29.FINISHED ATTIC

Map Lot 002-060 | Account 1325 | Location 566 FALLS BRIDGE RD | Card 1 Of 2 | 9/13/2022

ALBAUM, MICHAEL N
BITTLER, TAMMI L
1 AUTUMN CIRCLE
KENNEBUNK ME 04043

B7013P926

Previous Owner
POLITTE, LEO ARTHUR JR
11318 CONWAY ROAD

FRONENAC MO 63131
Sale Date: 3/25/2020

Previous Owner
POLITTE, PATRICIA HANDLOSS
11318 CONWAY ROAD

FRONENAC MO 63131
Sale Date: 11/04/2005

Previous Owner
STERN, PATRICIA
566 FALLS BRIDGE ROAD

BLUE HILL ME 04614
Sale Date: 11/04/2005

Inspection Witnessed By:

X Date

No./Date	Description	Date Insp.

Notes:

/25/2008-W/tennant-Remove WD, Replace w/new WD and OP, Add new card #2 for pricing pier, ramp, and float

Blue Hill

Property Data

Neighborhood **1 NEIGHBORHOOD 1.**

Tree Growth Year **0**

X Coordinate **0**

Y Coordinate **0**

Zone/Land Use **48 SHORELAND**

Secondary Zone

Topography **2 ROLLING**

1.LEVEL 4.BELOW ST 7.ROUGH
2.ROLLING 5.LOW 8.
3.ABOVE ST 6.SWAMPY 9.

Utilities **4 DRILLED WELL 7 SEPTIC**

1.SUMMER 4.DR WELL 7.SEPTIC
2.WATER 5.DUG WELL 8.SPRING
3.SEWER 6.LAKE WTR 9.NONE

Street **1 PAVED**

1.PAVED 4.PROPOSED 7.
2.SEMI IMP 5. 8.
3.GRAVEL 6. 9.NONE

0

SPRINGWORK YEAR **0**

Sale Data

Sale Date **3/25/2020**

Price **710,000**

Sale Type **2 LAND &**

1.LAND 4.MOBILE 7.
2.L & B 5.OTHER 8.
3.BUILDING 6. 9.

Financing **9 UNKNOWN**

1.CONVENT 4.SELLER 7.UNKNOWN
2.FHA/VA 5.PRIVATE 8.
3.ASSUMED 6.CASH 9.UNKNOWN

Validity **1 ARMS LENGTH**

1.VALID 4.SPLIT 7.RENOVATE
2.RELATED 5.PARTIAL 8.OTHER
3.DISTRESS 6.EXEMPT 9.

Verified **5 PUBLIC RECORD**

1.BUYER 4.AGENT 7.FAMILY
2.SELLER 5.PUB REC 8.OTHER
3.LENDER 6.MLS 9.CONFID

Assessment Record

Year	Land	Buildings	Exempt	Total
2009	527,300	189,300	0	716,600
2010	527,300	189,300	0	716,600
2011	527,300	189,300	0	716,600
2012	527,300	189,300	0	716,600
2013	448,200	161,200	0	609,400
2014	448,200	161,200	0	609,400
2015	448,200	161,200	0	609,400
2016	448,200	161,200	0	609,400
2017	448,200	161,200	0	609,400
2018	448,200	161,200	0	609,400
2019	448,200	161,200	0	609,400
2020	448,200	161,200	0	609,400
2021	448,200	161,200	0	609,400
2022	448,200	161,200	0	609,400

Land Data

Front Foot	Type	Effective Frontage	Effective Depth	Influence Factor	Influence Code
11.REGULAR LOT				%	
12.SECONDARY				%	
13.EXCESS FRONTAG				%	
14.REAR LAND				%	
15.MISCELLANEOUS				%	
				%	
				%	
Square Foot		**Square Feet**			
16.REGULAR LOT				%	
17.SECONDARY LOT				%	
18.EXCESS LAND				%	
19.CONDOMINIUM				%	
20.MISCELLANEOUS				%	
				%	
				%	
Fract. Acre		**Acreage/Sites**			
21.HOUSELOT(FRCT)	21	0.90		90 %	3
22.BASELOT(FRCT)	44	1.00		100 %	0
23.REAR(FRCT)				%	
Acres				%	
24.HOUSELOT				%	
25.BASELOT				%	
26.FRONTAGE 1				%	
27.FRONTAGE 2				%	
28.REAR LAND 1				%	
29.REAR LAND 2				%	

Total Acreage 0.90

Influence Codes

1.USE
2.R/W
3.TOPOGRAPHY
4.SIZE
5.ACCESS
6.RESTRICTIONS
7.SHAPE
8.SEMI-IMPROVED
9.FRACTIONAL
Acres
30.REAR LAND 3
31.REAR LAND 4
32.PASTURE
33.CROP
34.HORTICUL I
35.HORTUCUL II
36.ORCHARD
37.SOFTWOOD
38.MIXED WOOD
39.HARDWOOD
40.WASTE
41.GRAVEL PIT
42.MOBILE HOME SI
43.CONDO SITE
44.LOT IMPROVEMEN
45.M H HOOK-UP
46.HOLE/SITE

Blue Hill

Map Lot 002-060 | Account 1325 | Location 566 FALLS BRIDGE RD | Card 1 Of 2 | 9/13/2022

Building Style	**4 CAPE**	
1.CONV.	5.COLONIAL	9.CONDO
2.RANCH	6.SPLIT	10.
3.R RANCH	7.CONTEMP	11.
4.CAPE	8.COTTAGE	12.
Dwelling Units	**1**	
Other Units	**0**	
Stories	**1 ONE STORY**	
1.1	4.1.5	7.3.5
2.2	5.1.75	8.4
3.3	6.2.5	9.
Exterior Walls	**5 SHINGLE**	
1.WOOD	5.SHINGLE	9.OTHER
2.VIN/AL	6.BR/STN	10.
3.COMPOS.	7.SINGLE	11.
4.ASBESTOS	8.CONCRETE	12.
Roof Surface	**1 ASPHALT SHINGLES**	
1.ASPHALT	4.COMPOSIT	7.ROLL
2.SLATE	5.WOOD	8.
3.METAL	6.OTHER	9.
SF Masonry Trim	**0**	
	0	
	0	
Year Built	**1977**	
Year Remodeled	**1992**	
Foundation	**1 CONCRETE**	
1.CONCRETE	4.WOOD	7.
2.C BLOCK	5.SLAB	8.
3.BR/STONE	6.PIERS	9.
Basement	**4 FULL BASEMENT**	
1.1/4 BMT	4.FULL BMT	7.
2.1/2 BMT	5.NONE	8.
3.3/4 BMT	6.	9.NONE
Bsmt Gar # Cars	**0**	
Wet Basement	**1 DRY BASEMENT**	
1.DRY	4.DIRT FLR	7.
2.DAMP	5.	8.
3.WET	6.	9.

SF Bsmt Living	**1008**	
Fin Bsmt Grade	**3 100**	
	0	
Heat Type	**100% 7 ELECTRIC**	
1.HWBB	5.FWA	9.NO HEAT
2.HWCI	6.GRAVWA	10.
3.H PUMP	7.ELECTRIC	11.
4.RADIANT	8.FL/WALL	12.
Cool Type	**0% 9 NONE**	
1.REFRIG	4.W&C AIR	7.
2.EVAPOR	5.	8.
3.H PUMP	6.	9.NONE
Kitchen Style	**2 TYPICAL**	
1.MODERN	4.OBSOLETE	7.
2.TYPICAL	5.	8.
3.OLD TYPE	6.	9.NONE
Bath(s) Style	**2 TYPICAL BATH(S)**	
1.MODERN	4.OBSOLETE	7.
2.TYPICAL	5.	8.
3.OLD TYPE	6.	9.NONE
# Rooms	**0**	
# Bedrooms	**0**	
# Full Baths	**2**	
# Half Baths	**0**	
# Addn Fixtures	**0**	
# Fireplaces	**1**	

TRIO

Layout	**1 TYPICAL**	
1.TYPICAL	4.	7.
2.INADEQ	5.	8.
3.	6.	9.
Attic	**4 FULL FINISHED**	
1.1/4 FIN	4.FULL FIN	7.
2.1/2 FIN	5.FL/STAIR	8.
3.3/4 FIN	6.	9.NONE
Insulation	**1 FULL**	
1.FULL	4.MINIMAL	7.
2.HEAVY	5.	8.
3.CAPPED	6.	9.NONE
Unfinished %	**0%**	
Grade & Factor	**3 C 105%**	
1.E GRADE	4.B GRADE	7.AAA GRAD
2.D GRADE	5.A GRADE	8.M&S PRIC
3.C GRADE	6.AA GRADE	9.SAME
SQFT (Footprint)	**1344**	
Condition	**6 GOOD**	
1.POOR	4.AVG	7.V G
2.FAIR	5.AVG+	8.EXC
3.AVG-	6.GOOD	9.SAME
Phys. % Good	**0%**	
Funct. % Good	**100%**	
Functional Code	**9 NONE**	
1.INCOMP	4.PL/HT	7.
2.OVERBLT	5.DAMAGE/D	8.
3.STYLE	6.	9.NONE
Econ. % Good	**100%**	
Economic Code	**NONE**	
0.None	3.NO POWER	7.
1.LOCATION	4.DAMAGE/D	8.
2.ENCROACH	9.NONE	9.
Entrance Code	**0**	
1.INTERIOR	4.VACANT	7.
2.REFUSAL	5.ESTIMATE	8.
3.INFORMED	6.	9.
Information Code	**0**	
1.OWNER	4.AGENT	7.
2.RELATIVE	5.ESTIMATE	8.
3.TENANT	6.OTHER	9.

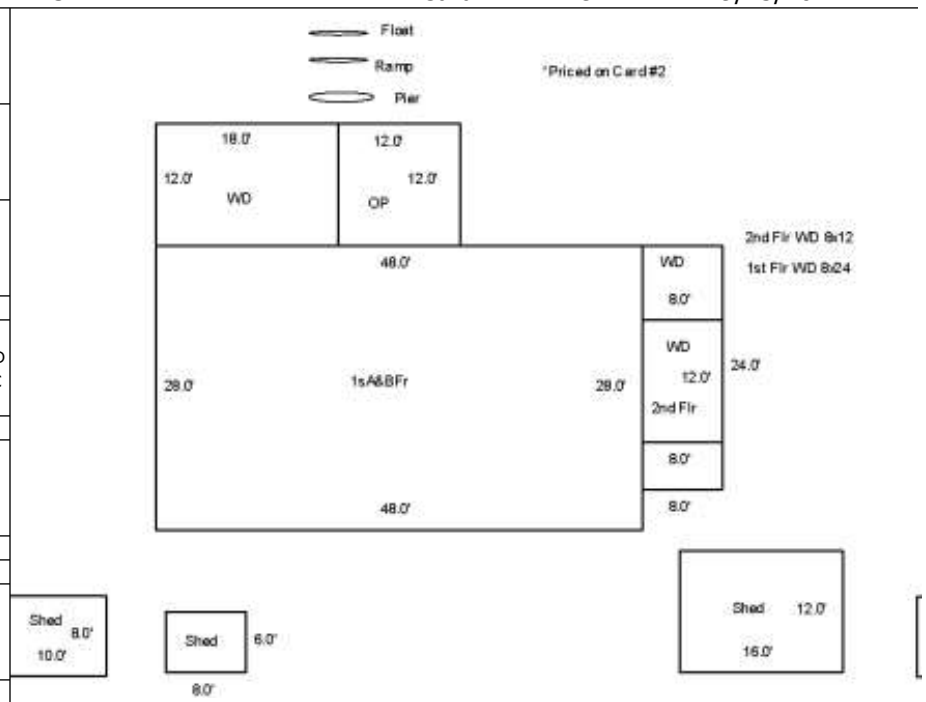

Date Inspected

Additions, Outbuildings & Improvements

Type	Year	Units	Grade	Cond	Phys.	Funct.	Sound Value
68 DECK	0	192	0 0	0	0 %	0 %	
68 DECK	0	96	0 0	0	0 %	0 %	
24 FRAME SHED	0				%	%	800
24 FRAME SHED	0				%	%	500
24 FRAME SHED	0				%	%	400
68 DECK	2008	216	4 100	4	0 %	100 %	
21 OPEN FRAME	2008	144	4 100	4	0 %	100 %	
					%	%	
					%	%	
					%	%	

1.ONE STORY FRAM
2.TWO STORY FRAM
3.THREE STORY FR
4.1 & 1/2 STORY
5.1 & 3/4 STORY
6.2 & 1/2 STORY
21.OPEN FRAME POR
22.ENCL PCH/1SFR(
23.FRAME GARAGE
24.FRAME SHED
25.FRAME BAY WIND
26.1SFR OVERHANG
27.UNFIN BASEMENT
28.UNF ATTIC/LOFT
29.FINISHED ATTIC

Map Lot 002-060 Account 1325 Location structure:float,ramp,pier Card 2 Of 2 9/13/2022

ALBAUM, MICHAEL N
BITTLER, TAMMI L
1 AUTUMN CIRCLE
KENNEBUNK ME 04043

B7013P926

Previous Owner
POLITTE, LEO ARTHUR JR
11318 CONWAY ROAD

FRONENAC MO 63131
Sale Date: 3/25/2020

Previous Owner
POLITTE, PATRICIA HANDLOSS
11318 CONWAY ROAD

FRONENAC MO 63131
Sale Date: 11/04/2005

Previous Owner
STERN, PATRICIA
566 FALLS BRIDGE ROAD

BLUE HILL ME 04614
Sale Date: 11/04/2005

Inspection Witnessed By:

X Date

No./Date	Description	Date Insp.

Notes:

Blue Hill

Property Data

Neighborhood **1 NEIGHBORHOOD 1.**

Tree Growth Year **0**

X Coordinate **0**

Y Coordinate **0**

Zone/Land Use **48 SHORELAND**

Secondary Zone

Topography **2 ROLLING**

1.LEVEL 4.BELOW ST 7.ROUGH
2.ROLLING 5.LOW 8.
3.ABOVE ST 6.SWAMPY 9.

Utilities **4 DRILLED WELL 7 SEPTIC**

1.SUMMER 4.DR WELL 7.SEPTIC
2.WATER 5.DUG WELL 8.SPRING
3.SEWER 6.LAKE WTR 9.NONE

Street **1 PAVED**

1.PAVED 4.PROPOSED 7.
2.SEMI IMP 5. 8.
3.GRAVEL 6. 9.NONE

0

SPRINGWORK YEAR **0**

Sale Data

Sale Date **3/25/2020**

Price **710,000**

Sale Type **2 LAND &**

1.LAND 4.MOBILE 7.
2.L & B 5.OTHER 8.
3.BUILDING 6. 9.

Financing **9 UNKNOWN**

1.CONVENT 4.SELLER 7.UNKNOWN
2.FHA/VA 5.PRIVATE 8.
3.ASSUMED 6.CASH 9.UNKNOWN

Validity **1 ARMS LENGTH**

1.VALID 4.SPLIT 7.RENOVATE
2.RELATED 5.PARTIAL 8.OTHER
3.DISTRESS 6.EXEMPT 9.

Verified **5 PUBLIC RECORD**

1.BUYER 4.AGENT 7.FAMILY
2.SELLER 5.PUB REC 8.OTHER
3.LENDER 6.MLS 9.CONFID

Assessment Record

Year	Land	Buildings	Exempt	Total
2009	0	20,500	0	20,500
2010	0	20,500	0	20,500
2011	0	20,500	0	20,500
2012	0	20,500	0	20,500
2013	0	17,400	0	17,400
2014	0	17,400	0	17,400
2015	0	17,400	0	17,400
2016	0	17,400	0	17,400
2017	0	17,400	0	17,400
2018	0	17,400	0	17,400
2019	0	17,400	0	17,400
2020	0	17,400	0	17,400
2021	0	17,400	0	17,400
2022	0	17,400	0	17,400

Land Data

Front Foot	Type	Effective Frontage	Effective Depth	Influence Factor	Influence Code
11.REGULAR LOT				%	
12.SECONDARY				%	
13.EXCESS FRONTAG				%	
14.REAR LAND				%	
15.MISCELLANEOUS				%	
				%	
				%	
Square Foot		**Square Feet**			
16.REGULAR LOT				%	
17.SECONDARY LOT				%	
18.EXCESS LAND				%	
19.CONDOMINIUM				%	
20.MISCELLANEOUS				%	
				%	
				%	
Fract. Acre		**Acreage/Sites**			
21.HOUSELOT(FRCT)				%	
22.BASELOT(FRCT)				%	
23.REAR(FRCT)				%	
Acres				%	
24.HOUSELOT				%	
25.BASELOT				%	
26.FRONTAGE 1				%	
27.FRONTAGE 2				%	
28.REAR LAND 1					
29.REAR LAND 2					

Total Acreage 0.00

Influence Codes

1.USE
2.R/W
3.TOPOGRAPHY
4.SIZE
5.ACCESS
6.RESTRICTIONS
7.SHAPE
8.SEMI-IMPROVED
9.FRACTIONAL
Acres
30.REAR LAND 3
31.REAR LAND 4
32.PASTURE
33.CROP
34.HORTICUL I
35.HORTUCUL II
36.ORCHARD
37.SOFTWOOD
38.MIXED WOOD
39.HARDWOOD
40.WASTE
41.GRAVEL PIT
42.MOBILE HOME SI
43.CONDO SITE
44.LOT IMPROVEMEN
45.M H HOOK-UP
46.HOLE/SITE

Blue Hill

Map Lot 002-060 | Account 1325 | Location structure:float,ramp,pier | Card 2 Of 2 | 9/13/2022

Building Style		
1.CONV.	5.COLONIAL	9.CONDO
2.RANCH	6.SPLIT	10.
3.R RANCH	7.CONTEMP	11.
4.CAPE	8.COTTAGE	12.

Dwelling Units

Other Units

Stories		
1.1	4.1.5	7.3.5
2.2	5.1.75	8.4
3.3	6.2.5	9.

Exterior Walls		
1.WOOD	5.SHINGLE	9.OTHER
2.VIN/AL	6.BR/STN	10.
3.COMPOS.	7.SINGLE	11.
4.ASBESTOS	8.CONCRETE	12.

Roof Surface		
1.ASPHALT	4.COMPOSIT	7.ROLL
2.SLATE	5.WOOD	8.
3.METAL	6.OTHER	9.

SF Masonry Trim

Year Built

Year Remodeled

Foundation		
1.CONCRETE	4.WOOD	7.
2.C BLOCK	5.SLAB	8.
3.BR/STONE	6.PIERS	9.

Basement		
1.1/4 BMT	4.FULL BMT	7.
2.1/2 BMT	5.NONE	8.
3.3/4 BMT	6.	9.NONE

Bsmt Gar # Cars

Wet Basement		
1.DRY	4.DIRT FLR	7.
2.DAMP	5.	8.
3.WET	6.	9.

SF Bsmt Living

Fin Bsmt Grade

Heat Type		
1.HWBB	5.FWA	9.NO HEAT
2.HWCI	6.GRAVWA	10.
3.H PUMP	7.ELECTRIC	11.
4.RADIANT	8.FL/WALL	12.

Cool Type		
1.REFRIG	4.W&C AIR	7.
2.EVAPOR	5.	8.
3.H PUMP	6.	9.NONE

Kitchen Style		
1.MODERN	4.OBSOLETE	7.
2.TYPICAL	5.	8.
3.OLD TYPE	6.	9.NONE

Bath(s) Style		
1.MODERN	4.OBSOLETE	7.
2.TYPICAL	5.	8.
3.OLD TYPE	6.	9.NONE

Rooms

Bedrooms

Full Baths

Half Baths

Addn Fixtures

Fireplaces

TRIO

Layout		
1.TYPICAL	4.	7.
2.INADEQ	5.	8.
3.	6.	9.

Attic		
1.1/4 FIN	4.FULL FIN	7.
2.1/2 FIN	5.FL/STAIR	8.
3.3/4 FIN	6.	9.NONE

Insulation		
1.FULL	4.MINIMAL	7.
2.HEAVY	5.	8.
3.CAPPED	6.	9.NONE

Unfinished %

Grade & Factor		
1.E GRADE	4.B GRADE	7.AAA GRAD
2.D GRADE	5.A GRADE	8.M&S PRIC
3.C GRADE	6.AA GRADE	9.SAME

SQFT (Footprint)

Condition		
1.POOR	4.AVG	7.V G
2.FAIR	5.AVG+	8.EXC
3.AVG-	6.GOOD	9.SAME

Phys. % Good

Funct. % Good

Functional Code		
1.INCOMP	4.PL/HT	7.
2.OVERBLT	5.DAMAGE/D	8.
3.STYLE	6.	9.NONE

Econ. % Good

Economic Code		
0.None	3.NO POWER	7.
1.LOCATION	4.DAMAGE/D	8.
2.ENCROACH	9.NONE	9.

Entrance Code **0**		
1.INTERIOR	4.VACANT	7.
2.REFUSAL	5.ESTIMATE	8.
3.INFORMED	6.	9.

Information Code **0**		
1.OWNER	4.AGENT	7.
2.RELATIVE	5.ESTIMATE	8.
3.TENANT	6.OTHER	9.

Date Inspected

Additions, Outbuildings & Improvements

Type	Year	Units	Grade	Cond	Phys.	Funct.	Sound Value
83 PIER/LF	2008	94	3 100	4	75 %	100 %	
84 RAMP	2008	1	3 100	4	75 %	100 %	
85 FLOAT	2008	200	3 100	4	75 %	100 %	
					%	%	
					%	%	
					%	%	
					%	%	
					%	%	
					%	%	
					%	%	

1.ONE STORY FRAM
2.TWO STORY FRAM
3.THREE STORY FR
4.1 & 1/2 STORY
5.1 & 3/4 STORY
6.2 & 1/2 STORY
21.OPEN FRAME POR
22.ENCL PCH/1SFR(
23.FRAME GARAGE
24.FRAME SHED
25.FRAME BAY WIND
26.1SFR OVERHANG
27.UNFIN BASEMENT
28.UNF ATTIC/LOFT
29.FINISHED ATTIC

Map Lot 002-061 Account 1538 Location 555 FALLS BRIDGE RD Card 1 Of 1 9/13/2022

BENSON, PETER C
ELKIND, KATHERINE E
P.O. BOX 983
BLUE HILL ME 04614

B7134P864

Previous Owner
MITCHELL, THE SALLY K LIVING TRUST
C/o SALLY K MITCHELL (TRUSTEE)
555 FALLS BRIDGE ROAD
BLUE HILL ME 04614
Sale Date: 7/02/2021

Previous Owner
RICHMOND, DANA M
RICHMOND, MARY E
4 PENNEY MEADOW LANE
HOPKINTON MA 01748
Sale Date: 10/05/2018

Previous Owner
FRIEDMAN, MARK & HEATHER O
P.O. BOX 896

APALACHICOLA FL 32329
Sale Date: 9/20/2007

Inspection Witnessed By:

X Date

No./Date	Description	Date Insp.

Notes:
3/18/2009-PERMIT FOR STAIRS TO SHORE ONLY-N/C

Blue Hill

Property Data

Neighborhood	**1 NEIGHBORHOOD 1.**
Tree Growth Year	**0**
X Coordinate	**0**
Y Coordinate	**0**
Zone/Land Use	**48 SHORELAND**
Secondary Zone	
Topography	**2 ROLLING**

1.LEVEL	4.BELOW ST	7.ROUGH
2.ROLLING	5.LOW	8.
3.ABOVE ST	6.SWAMPY	9.

Utilities	**9 NONE**

1.SUMMER	4.DR WELL	7.SEPTIC
2.WATER	5.DUG WELL	8.SPRING
3.SEWER	6.LAKE WTR	9.NONE

Street	**1 PAVED**

1.PAVED	4.PROPOSED	7.
2.SEMI IMP	5.	8.
3.GRAVEL	6.	9.NONE

	0
SPRINGWORK YEAR	**0**

Sale Data

Sale Date	**7/02/2021**
Price	**500,000**
Sale Type	**2 LAND &**

1.LAND	4.MOBILE	7.
2.L & B	5.OTHER	8.
3.BUILDING	6.	9.

Financing	**9 UNKNOWN**

1.CONVENT	4.SELLER	7.UNKNOWN
2.FHA/VA	5.PRIVATE	8.
3.ASSUMED	6.CASH	9.UNKNOWN

Validity	**4**

1.VALID	4.SPLIT	7.RENOVATE
2.RELATED	5.PARTIAL	8.OTHER
3.DISTRESS	6.EXEMPT	9.

Verified	**5 PUBLIC RECORD**

1.BUYER	4.AGENT	7.FAMILY
2.SELLER	5.PUB REC	8.OTHER
3.LENDER	6.MLS	9.CONFID

Assessment Record

Year	Land	Buildings	Exempt	Total
2009	75,000	0	0	75,000
2010	75,000	0	0	75,000
2011	75,000	0	0	75,000
2012	75,000	0	0	75,000
2013	63,800	0	0	63,800
2014	63,800	0	0	63,800
2015	63,800	0	0	63,800
2016	63,800	0	0	63,800
2017	63,800	0	0	63,800
2018	63,800	0	0	63,800
2019	63,800	0	0	63,800
2020	63,800	0	0	63,800
2021	63,800	0	0	63,800
2022	63,800	0	0	63,800

Land Data

Front Foot	Type	Effective Frontage	Effective Depth	Influence Factor	Influence Code
11.REGULAR LOT				%	
12.SECONDARY				%	
13.EXCESS FRONTAG				%	
14.REAR LAND				%	
15.MISCELLANEOUS				%	
				%	
				%	
Square Foot		**Square Feet**			
16.REGULAR LOT				%	
17.SECONDARY LOT				%	
18.EXCESS LAND				%	
19.CONDOMINIUM				%	
20.MISCELLANEOUS				%	
				%	
				%	
Fract. Acre		**Acreage/Sites**			
21.HOUSELOT(FRCT)	22	0.25		25 %	4
22.BASELOT(FRCT)				%	
23.REAR(FRCT)				%	
Acres				%	
24.HOUSELOT				%	
25.BASELOT				%	
26.FRONTAGE 1				%	
27.FRONTAGE 2				%	
28.REAR LAND 1					
29.REAR LAND 2					

Total Acreage 0.25

Influence Codes

1.USE
2.R/W
3.TOPOGRAPHY
4.SIZE
5.ACCESS
6.RESTRICTIONS
7.SHAPE
8.SEMI-IMPROVED
9.FRACTIONAL
Acres
30.REAR LAND 3
31.REAR LAND 4
32.PASTURE
33.CROP
34.HORTICUL I
35.HORTUCUL II
36.ORCHARD
37.SOFTWOOD
38.MIXED WOOD
39.HARDWOOD
40.WASTE
41.GRAVEL PIT
42.MOBILE HOME SI
43.CONDO SITE
44.LOT IMPROVEMEN
45.M H HOOK-UP
46.HOLE/SITE

Blue Hill

Map Lot 002-061 | Account 1538 | Location 555 FALLS BRIDGE RD | Card 1 Of 1 | 9/13/2022

Building Style		
1.CONV.	5.COLONIAL	9.CONDO
2.RANCH	6.SPLIT	10.
3.R RANCH	7.CONTEMP	11.
4.CAPE	8.COTTAGE	12.
Dwelling Units		
Other Units		
Stories		
1.1	4.1.5	7.3.5
2.2	5.1.75	8.4
3.3	6.2.5	9.
Exterior Walls		
1.WOOD	5.SHINGLE	9.OTHER
2.VIN/AL	6.BR/STN	10.
3.COMPOS.	7.SINGLE	11.
4.ASBESTOS	8.CONCRETE	12.
Roof Surface		
1.ASPHALT	4.COMPOSIT	7.ROLL
2.SLATE	5.WOOD	8.
3.METAL	6.OTHER	9.
SF Masonry Trim		
Year Built		
Year Remodeled		
Foundation		
1.CONCRETE	4.WOOD	7.
2.C BLOCK	5.SLAB	8.
3.BR/STONE	6.PIERS	9.
Basement		
1.1/4 BMT	4.FULL BMT	7.
2.1/2 BMT	5.NONE	8.
3.3/4 BMT	6.	9.NONE
Bsmt Gar # Cars		
Wet Basement		
1.DRY	4.DIRT FLR	7.
2.DAMP	5.	8.
3.WET	6.	9.

SF Bsmt Living		
Fin Bsmt Grade		
Heat Type		
1.HWBB	5.FWA	9.NO HEAT
2.HWCI	6.GRAVWA	10.
3.H PUMP	7.ELECTRIC	11.
4.RADIANT	8.FL/WALL	12.
Cool Type		
1.REFRIG	4.W&C AIR	7.
2.EVAPOR	5.	8.
3.H PUMP	6.	9.NONE
Kitchen Style		
1.MODERN	4.OBSOLETE	7.
2.TYPICAL	5.	8.
3.OLD TYPE	6.	9.NONE
Bath(s) Style		
1.MODERN	4.OBSOLETE	7.
2.TYPICAL	5.	8.
3.OLD TYPE	6.	9.NONE
# Rooms		
# Bedrooms		
# Full Baths		
# Half Baths		
# Addn Fixtures		
# Fireplaces		

TRIO

Layout		
1.TYPICAL	4.	7.
2.INADEQ	5.	8.
3.	6.	9.
Attic		
1.1/4 FIN	4.FULL FIN	7.
2.1/2 FIN	5.FL/STAIR	8.
3.3/4 FIN	6.	9.NONE
Insulation		
1.FULL	4.MINIMAL	7.
2.HEAVY	5.	8.
3.CAPPED	6.	9.NONE
Unfinished %		
Grade & Factor		
1.E GRADE	4.B GRADE	7.AAA GRAD
2.D GRADE	5.A GRADE	8.M&S PRIC
3.C GRADE	6.AA GRADE	9.SAME
SQFT (Footprint)		
Condition		
1.POOR	4.AVG	7.V G
2.FAIR	5.AVG+	8.EXC
3.AVG-	6.GOOD	9.SAME
Phys. % Good		
Funct. % Good		
Functional Code		
1.INCOMP	4.PL/HT	7.
2.OVERBLT	5.DAMAGE/D	8.
3.STYLE	6.	9.NONE
Econ. % Good		
Economic Code		
0.None	3.NO POWER	7.
1.LOCATION	4.DAMAGE/D	8.
2.ENCROACH	9.NONE	9.
Entrance Code **0**		
1.INTERIOR	4.VACANT	7.
2.REFUSAL	5.ESTIMATE	8.
3.INFORMED	6.	9.
Information Code **0**		
1.OWNER	4.AGENT	7.
2.RELATIVE	5.ESTIMATE	8.
3.TENANT	6.OTHER	9.

Date Inspected

Additions, Outbuildings & Improvements

Type	Year	Units	Grade	Cond	Phys.	Funct.	Sound Value
					%	%	
					%	%	
					%	%	
					%	%	
					%	%	
					%	%	
					%	%	
					%	%	
					%	%	
					%	%	

1.ONE STORY FRAM
2.TWO STORY FRAM
3.THREE STORY FR
4.1 & 1/2 STORY
5.1 & 3/4 STORY
6.2 & 1/2 STORY
21.OPEN FRAME POR
22.ENCL PCH/1SFR(
23.FRAME GARAGE
24.FRAME SHED
25.FRAME BAY WIND
26.1SFR OVERHANG
27.UNFIN BASEMENT
28.UNF ATTIC/LOFT
29.FINISHED ATTIC

Map Lot 002-062 Account 1674 Location 20 WHARF RD Card 1 Of 1 9/13/2022

NORWOOD, ADAM J
PO BOX 1653
BLUE HILL ME 04614

B1491P167 B5493P222 B5503P296

Previous Owner
STEVENS, WILLIAM A. & MARILYN
PO BOX 454

CEDAR KEY FL 32625
Sale Date: 10/07/2010

Inspection Witnessed By:

X Date

No./Date	Description	Date Insp.

Notes:

12/6/19 - REV, NAH. ADJ PATIO TO OP.
1/21/16- REV NAH ADJ SIDING
5/7/13 W/MR WD TO OP, ADD NEW PIER,RAMP AND FLOAT, NEW 11/2s GAR 1/2 FIN
1/3/12 REV NAH N/C (REV NOTE ONLY
10' - More econ. osol. given.
3/8/10-NO VISIT NECESSARY-MORE ECON. OBSOL. ALREADY GIVEN-N/C

Blue Hill

Property Data

Neighborhood **1 NEIGHBORHOOD 1.**

Tree Growth Year **0**

X Coordinate **0**

Y Coordinate **0**

Zone/Land Use **48 SHORELAND**

Secondary Zone

Topography **2 ROLLING**

1.LEVEL 4.BELOW ST 7.ROUGH
2.ROLLING 5.LOW 8.
3.ABOVE ST 6.SWAMPY 9.

Utilities **4 DRILLED WELL 7 SEPTIC**

1.SUMMER 4.DR WELL 7.SEPTIC
2.WATER 5.DUG WELL 8.SPRING
3.SEWER 6.LAKE WTR 9.NONE

Street **1 PAVED**

1.PAVED 4.PROPOSED 7.
2.SEMI IMP 5. 8.
3.GRAVEL 6. 9.NONE

0

SPRINGWORK YEAR **0**

Sale Data

Sale Date **10/07/2010**

Price **525,000**

Sale Type **2 LAND &**

1.LAND 4.MOBILE 7.
2.L & B 5.OTHER 8.
3.BUILDING 6. 9.

Financing **9 UNKNOWN**

1.CONVENT 4.SELLER 7.UNKNOWN
2.FHA/VA 5.PRIVATE 8.
3.ASSUMED 6.CASH 9.UNKNOWN

Validity **1 ARMS LENGTH**

1.VALID 4.SPLIT 7.RENOVATE
2.RELATED 5.PARTIAL 8.OTHER
3.DISTRESS 6.EXEMPT 9.

Verified **5 PUBLIC RECORD**

1.BUYER 4.AGENT 7.FAMILY
2.SELLER 5.PUB REC 8.OTHER
3.LENDER 6.MLS 9.CONFID

Assessment Record

Year	Land	Buildings	Exempt	Total
2009	437,000	159,200	13,000	583,200
2010	352,200	141,500	0	493,700
2011	352,200	141,500	0	493,700
2012	352,200	141,500	0	493,700
2013	299,300	164,700	0	464,000
2014	299,300	164,700	0	464,000
2015	299,300	164,700	0	464,000
2016	299,300	164,700	15,000	449,000
2017	299,300	164,700	20,000	444,000
2018	299,300	164,700	20,000	444,000
2019	299,300	164,700	19,600	444,400
2020	299,300	165,900	24,500	440,700
2021	299,300	165,900	24,000	441,200
2022	299,300	165,900	23,500	441,700

Land Data

Front Foot	Type	Effective Frontage	Effective Depth	Influence Factor	Influence Code
11.REGULAR LOT				%	
12.SECONDARY				%	
13.EXCESS FRONTAG				%	
14.REAR LAND				%	
15.MISCELLANEOUS				%	
				%	
				%	
Square Foot		**Square Feet**			
16.REGULAR LOT				%	
17.SECONDARY LOT				%	
18.EXCESS LAND				%	
19.CONDOMINIUM				%	
20.MISCELLANEOUS				%	
				%	
				%	
Fract. Acre		**Acreage/Sites**			
21.HOUSELOT(FRCT)	21	0.50		80 %	0
22.BASELOT(FRCT)	44	1.00		85 %	0
23.REAR(FRCT)				%	
Acres				%	
24.HOUSELOT				%	
25.BASELOT				%	
26.FRONTAGE 1				%	
27.FRONTAGE 2				%	
28.REAR LAND 1				%	
29.REAR LAND 2				%	

Total Acreage 0.50

Influence Codes

1.USE
2.R/W
3.TOPOGRAPHY
4.SIZE
5.ACCESS
6.RESTRICTIONS
7.SHAPE
8.SEMI-IMPROVED
9.FRACTIONAL
Acres
30.REAR LAND 3
31.REAR LAND 4
32.PASTURE
33.CROP
34.HORTICUL I
35.HORTUCUL II
36.ORCHARD
37.SOFTWOOD
38.MIXED WOOD
39.HARDWOOD
40.WASTE
41.GRAVEL PIT
42.MOBILE HOME SI
43.CONDO SITE
44.LOT IMPROVEMEN
45.M H HOOK-UP
46.HOLE/SITE

Blue Hill

Map Lot 002-062 | Account 1674 | Location 20 WHARF RD | Card 1 Of 1 | 9/13/2022

Building Style	**1 CONVENTIONAL**	
1.CONV.	5.COLONIAL	9.CONDO
2.RANCH	6.SPLIT	10.
3.R RANCH	7.CONTEMP	11.
4.CAPE	8.COTTAGE	12.
Dwelling Units	**1**	
Other Units	**0**	
Stories	**1 ONE STORY**	
1.1	4.1.5	7.3.5
2.2	5.1.75	8.4
3.3	6.2.5	9.
Exterior Walls	**5 SHINGLE**	
1.WOOD	5.SHINGLE	9.OTHER
2.VIN/AL	6.BR/STN	10.
3.COMPOS.	7.SINGLE	11.
4.ASBESTOS	8.CONCRETE	12.
Roof Surface	**1 ASPHALT SHINGLES**	
1.ASPHALT	4.COMPOSIT	7.ROLL
2.SLATE	5.WOOD	8.
3.METAL	6.OTHER	9.
SF Masonry Trim	**0**	
	0	
	0	
Year Built	**1920**	
Year Remodeled	**0**	
Foundation	**1 CONCRETE**	
1.CONCRETE	4.WOOD	7.
2.C BLOCK	5.SLAB	8.
3.BR/STONE	6.PIERS	9.
Basement	**4 FULL BASEMENT**	
1.1/4 BMT	4.FULL BMT	7.
2.1/2 BMT	5.NONE	8.
3.3/4 BMT	6.	9.NONE
Bsmt Gar # Cars	**0**	
Wet Basement	**2 DAMP BASEMENT**	
1.DRY	4.DIRT FLR	7.
2.DAMP	5.	8.
3.WET	6.	9.

SF Bsmt Living	**0**	
Fin Bsmt Grade	**0 0**	
	0	
Heat Type	**100%**	**5 FORCED WARM AIR**
1.HWBB	5.FWA	9.NO HEAT
2.HWCI	6.GRAVWA	10.
3.H PUMP	7.ELECTRIC	11.
4.RADIANT	8.FL/WALL	12.
Cool Type	**0%**	**9 NONE**
1.REFRIG	4.W&C AIR	7.
2.EVAPOR	5.	8.
3.H PUMP	6.	9.NONE
Kitchen Style	**2 TYPICAL**	
1.MODERN	4.OBSOLETE	7.
2.TYPICAL	5.	8.
3.OLD TYPE	6.	9.NONE
Bath(s) Style	**2 TYPICAL BATH(S)**	
1.MODERN	4.OBSOLETE	7.
2.TYPICAL	5.	8.
3.OLD TYPE	6.	9.NONE
# Rooms	**0**	
# Bedrooms	**0**	
# Full Baths	**2**	
# Half Baths	**0**	
# Addn Fixtures	**1**	
# Fireplaces	**1**	

TRIO

Layout	**1 TYPICAL**	
1.TYPICAL	4.	7.
2.INADEQ	5.	8.
3.	6.	9.
Attic	**9 NONE**	
1.1/4 FIN	4.FULL FIN	7.
2.1/2 FIN	5.FL/STAIR	8.
3.3/4 FIN	6.	9.NONE
Insulation	**1 FULL**	
1.FULL	4.MINIMAL	7.
2.HEAVY	5.	8.
3.CAPPED	6.	9.NONE
Unfinished %	**0%**	
Grade & Factor	**3 C 110%**	
1.E GRADE	4.B GRADE	7.AAA GRAD
2.D GRADE	5.A GRADE	8.M&S PRIC
3.C GRADE	6.AA GRADE	9.SAME
SQFT (Footprint)	**1682**	
Condition	**6 GOOD**	
1.POOR	4.AVG	7.V G
2.FAIR	5.AVG+	8.EXC
3.AVG-	6.GOOD	9.SAME
Phys. % Good	**0%**	
Funct. % Good	**100%**	
Functional Code	**9 NONE**	
1.INCOMP	4.PL/HT	7.
2.OVERBLT	5.DAMAGE/D	8.
3.STYLE	6.	9.NONE
Econ. % Good	**80%**	
Economic Code	**ENCROACHMENT**	
0.None	3.NO POWER	7.
1.LOCATION	4.DAMAGE/D	8.
2.ENCROACH	9.NONE	9.
Entrance Code	**0**	
1.INTERIOR	4.VACANT	7.
2.REFUSAL	5.ESTIMATE	8.
3.INFORMED	6.	9.
Information Code	**0**	
1.OWNER	4.AGENT	7.
2.RELATIVE	5.ESTIMATE	8.
3.TENANT	6.OTHER	9.

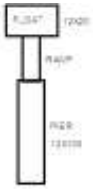

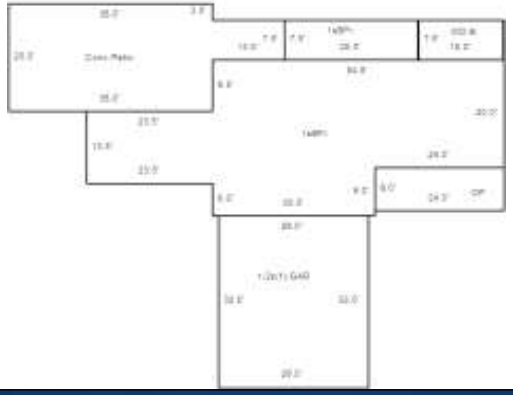

Date Inspected

Additions, Outbuildings & Improvements

Type	Year	Units	Grade	Cond	Phys.	Funct.	Sound Value
21 OPEN FRAME	2012	192	2 100	9	0 %	0 %	
68 DECK	0	120	0 0	0	0 %	0 %	
27 UNFIN	0	120	0 0	0	0 %	0 %	
7 ONE STY BSMT FR	0	188	0 0	0	0 %	0 %	
62 PATIO	0	861	2 100	9	0 %	0 %	
30 Finished 1/2	2012	896	9 100	4	0 %	100 %	
23 FRAME GARAGE	2012	896	9 100	4	0 %	100 %	
84 RAMP	2012	1	3 100	4	0 %	100 %	
85 FLOAT	2012	240	3 100	4	0 %	100 %	
83 PIER/LF	2012	100	2 100	4	0 %	100 %	

1.ONE STORY FRAM
2.TWO STORY FRAM
3.THREE STORY FR
4.1 & 1/2 STORY
5.1 & 3/4 STORY
6.2 & 1/2 STORY
21.OPEN FRAME POR
22.ENCL PCH/1SFR(
23.FRAME GARAGE
24.FRAME SHED
25.FRAME BAY WIND
26.1SFR OVERHANG
27.UNFIN BASEMENT
28.UNF ATTIC/LOFT
29.FINISHED ATTIC