Map Lot 021-001-1 Account 1594 Location 31 JOHN PETERS LN Card 1 Of 1 9/14/2022

SEVEN CHIMNEYS LLC
20 JERSEY LN
MANCHESTER BY THE SEA MA 01944

B6459P193

Previous Owner
WATER VIEW LLC
PO BOX 1331

BLUE HILL ME 04614
Sale Date: 9/17/2015

Previous Owner
LYON, JAMES M. & DIANE B.
164 EAST 72ND STREET

NEW YORK NY 10021
Sale Date: 3/12/2007

Inspection Witnessed By:

X Date

No./Date	Description	Date Insp.

Notes:

2/20/19 REV, w/CARETAKER, N/C TOOK PHOTO
2/12/15 REV N/C
3/15/11- REV. NAH N/C.
08 THIS LOT NOW SUB DIV INTO 5 LOTS

Blue Hill

Property Data

Neighborhood	**35 NEIGHBORHOOD 35.**
Tree Growth Year	**0**
X Coordinate	**0**
Y Coordinate	**0**
Zone/Land Use	**11 RESIDENTIAL**
Secondary Zone	
Topography	**2 ROLLING**

1.LEVEL	4.BELOW ST	7.ROUGH
2.ROLLING	5.LOW	8.
3.ABOVE ST	6.SWAMPY	9.

Utilities	**4 DRILLED WELL 7 SEPTIC**

1.SUMMER	4.DR WELL	7.SEPTIC
2.WATER	5.DUG WELL	8.SPRING
3.SEWER	6.LAKE WTR	9.NONE

Street	**1 PAVED**

1.PAVED	4.PROPOSED	7.
2.SEMI IMP	5.	8.
3.GRAVEL	6.	9.NONE

	0
SPRINGWORK YEAR	**0**

Sale Data

Sale Date	**9/17/2015**
Price	**2,180,000**
Sale Type	**2 LAND &**

1.LAND	4.MOBILE	7.
2.L & B	5.OTHER	8.
3.BUILDING	6.	9.

Financing	**7 UNKNOWN.....**

1.CONVENT	4.SELLER	7.UNKNOWN
2.FHA/VA	5.PRIVATE	8.
3.ASSUMED	6.CASH	9.UNKNOWN

Validity	**4**

1.VALID	4.SPLIT	7.RENOVATE
2.RELATED	5.PARTIAL	8.OTHER
3.DISTRESS	6.EXEMPT	9.

Verified	**5 PUBLIC RECORD**

1.BUYER	4.AGENT	7.FAMILY
2.SELLER	5.PUB REC	8.OTHER
3.LENDER	6.MLS	9.CONFID

Assessment Record

Year	Land	Buildings	Exempt	Total
2009	382,800	1,595,400	0	1,978,200
2010	382,800	1,595,400	0	1,978,200
2011	382,800	1,595,400	0	1,978,200
2012	382,800	1,595,400	0	1,978,200
2013	325,300	1,356,100	0	1,681,400
2014	325,300	1,356,100	0	1,681,400
2015	325,300	1,356,100	0	1,681,400
2016	325,300	1,356,100	0	1,681,400
2017	325,300	1,356,100	0	1,681,400
2018	325,300	1,356,100	0	1,681,400
2019	325,300	1,356,100	0	1,681,400
2020	325,300	1,356,100	0	1,681,400
2021	325,300	1,356,100	0	1,681,400
2022	325,300	1,356,100	0	1,681,400

Land Data

Front Foot	Type	Effective Frontage	Effective Depth	Influence Factor	Influence Code
11.REGULAR LOT				%	
12.SECONDARY				%	
13.EXCESS FRONTAG				%	
14.REAR LAND				%	
15.MISCELLANEOUS				%	
				%	
				%	
Square Foot		**Square Feet**			
16.REGULAR LOT				%	
17.SECONDARY LOT				%	
18.EXCESS LAND				%	
19.CONDOMINIUM				%	
20.MISCELLANEOUS				%	
				%	
				%	
Fract. Acre		**Acreage/Sites**			
21.HOUSELOT(FRCT)	24	1.00		100 %	0
22.BASELOT(FRCT)	28	2.60		100 %	0
23.REAR(FRCT)	28	1.90		50 %	6
Acres	44	1.00		100 %	0
24.HOUSELOT				%	
25.BASELOT				%	
26.FRONTAGE 1				%	
27.FRONTAGE 2					
28.REAR LAND 1					
29.REAR LAND 2					

Total Acreage 5.50

Influence Codes

1.USE
2.R/W
3.TOPOGRAPHY
4.SIZE
5.ACCESS
6.RESTRICTIONS
7.SHAPE
8.SEMI-IMPROVED
9.FRACTIONAL
Acres
30.REAR LAND 3
31.REAR LAND 4
32.PASTURE
33.CROP
34.HORTICUL I
35.HORTUCUL II
36.ORCHARD
37.SOFTWOOD
38.MIXED WOOD
39.HARDWOOD
40.WASTE
41.GRAVEL PIT
42.MOBILE HOME SI
43.CONDO SITE
44.LOT IMPROVEMEN
45.M H HOOK-UP
46.HOLE/SITE

Blue Hill

Map Lot 021-001-1 | Account 1594 | Location 31 JOHN PETERS LN | Card 1 Of 1 | 9/14/2022

Building Style	**1 CONVENTIONAL**	
1.CONV.	5.COLONIAL	9.CONDO
2.RANCH	6.SPLIT	10.
3.R RANCH	7.CONTEMP	11.
4.CAPE	8.COTTAGE	12.
Dwelling Units	**1**	
Other Units	**0**	
Stories	**2 TWO STORY**	
1.1	4.1.5	7.3.5
2.2	5.1.75	8.4
3.3	6.2.5	9.
Exterior Walls	**6 BRICK/STONE**	
1.WOOD	5.SHINGLE	9.OTHER
2.VIN/AL	6.BR/STN	10.
3.COMPOS.	7.SINGLE	11.
4.ASBESTOS	8.CONCRETE	12.
Roof Surface	**1 ASPHALT SHINGLES**	
1.ASPHALT	4.COMPOSIT	7.ROLL
2.SLATE	5.WOOD	8.
3.METAL	6.OTHER	9.
SF Masonry Trim	**0**	
	0	
	0	
Year Built	**1815**	
Year Remodeled	**1928**	
Foundation	**1 CONCRETE**	
1.CONCRETE	4.WOOD	7.
2.C BLOCK	5.SLAB	8.
3.BR/STONE	6.PIERS	9.
Basement	**4 FULL BASEMENT**	
1.1/4 BMT	4.FULL BMT	7.
2.1/2 BMT	5.NONE	8.
3.3/4 BMT	6.	9.NONE
Bsmt Gar # Cars	**0**	
Wet Basement	**2 DAMP BASEMENT**	
1.DRY	4.DIRT FLR	7.
2.DAMP	5.	8.
3.WET	6.	9.

SF Bsmt Living	**0**	
Fin Bsmt Grade	**0 0**	
	0	
Heat Type	**100%**	**1 HOT WATER BB**
1.HWBB	5.FWA	9.NO HEAT
2.HWCI	6.GRAVWA	10.
3.H PUMP	7.ELECTRIC	11.
4.RADIANT	8.FL/WALL	12.
Cool Type	**0%**	**9 NONE**
1.REFRIG	4.W&C AIR	7.
2.EVAPOR	5.	8.
3.H PUMP	6.	9.NONE
Kitchen Style	**2 TYPICAL**	
1.MODERN	4.OBSOLETE	7.
2.TYPICAL	5.	8.
3.OLD TYPE	6.	9.NONE
Bath(s) Style	**2 TYPICAL BATH(S)**	
1.MODERN	4.OBSOLETE	7.
2.TYPICAL	5.	8.
3.OLD TYPE	6.	9.NONE
# Rooms	**0**	
# Bedrooms	**0**	
# Full Baths	**9**	
# Half Baths	**1**	
# Addn Fixtures	**1**	
# Fireplaces	**7**	

TRIO

Layout	**1 TYPICAL**	
1.TYPICAL	4.	7.
2.INADEQ	5.	8.
3.	6.	9.
Attic	**5 FLOOR & STAIRS**	
1.1/4 FIN	4.FULL FIN	7.
2.1/2 FIN	5.FL/STAIR	8.
3.3/4 FIN	6.	9.NONE
Insulation	**9 NONE**	
1.FULL	4.MINIMAL	7.
2.HEAVY	5.	8.
3.CAPPED	6.	9.NONE
Unfinished %	**0%**	
Grade & Factor	**6 AA 150%**	
1.E GRADE	4.B GRADE	7.AAA GRAD
2.D GRADE	5.A GRADE	8.M&S PRIC
3.C GRADE	6.AA GRADE	9.SAME
SQFT (Footprint)	**3104**	
Condition	**6 GOOD**	
1.POOR	4.AVG	7.V G
2.FAIR	5.AVG+	8.EXC
3.AVG-	6.GOOD	9.SAME
Phys. % Good	**0%**	
Funct. % Good	**100%**	
Functional Code	**9 NONE**	
1.INCOMP	4.PL/HT	7.
2.OVERBLT	5.DAMAGE/D	8.
3.STYLE	6.	9.NONE
Econ. % Good	**100%**	
Economic Code	**NONE**	
0.None	3.NO POWER	7.
1.LOCATION	4.DAMAGE/D	8.
2.ENCROACH	9.NONE	9.
Entrance Code	**0**	
1.INTERIOR	4.VACANT	7.
2.REFUSAL	5.ESTIMATE	8.
3.INFORMED	6.	9.
Information Code	**0**	
1.OWNER	4.AGENT	7.
2.RELATIVE	5.ESTIMATE	8.
3.TENANT	6.OTHER	9.

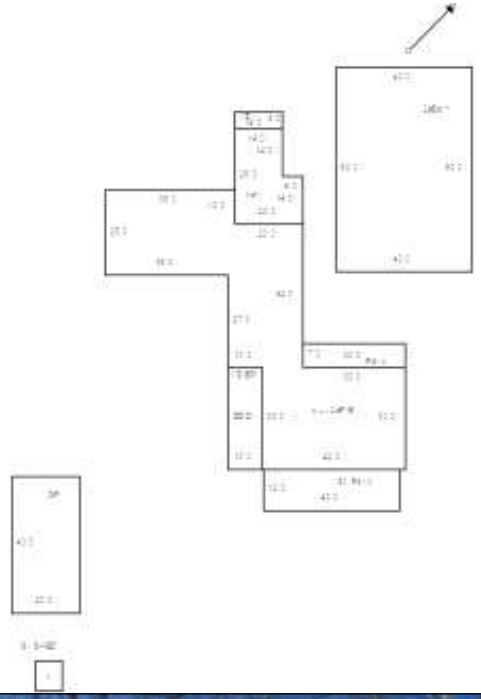

Date Inspected

Additions, Outbuildings & Improvements

Type	Year	Units	Grade	Cond	Phys.	Funct.	Sound Value
1 ONE STORY	0	476	0 0	0	0 %	0 %	
68 DECK	2005	70	2 100	4	0 %	100 %	
62 PATIO	0	210	0 0	0	0 %	0 %	
68 DECK	0	300	0 0	0	0 %	0 %	
22 ENCL	0	300	0 0	0	0 %	0 %	
62 PATIO	0	480	0 0	0	0 %	0 %	
63 SWIMMING POOL	0	800	0 0	4	0 %	75 %	
75 2S BARN	0	2400	4 100	6	0 %	100 %	
					%	%	
					%	%	

1.ONE STORY FRAM
2.TWO STORY FRAM
3.THREE STORY FR
4.1 & 1/2 STORY
5.1 & 3/4 STORY
6.2 & 1/2 STORY
21.OPEN FRAME POR
22.ENCL PCH/1SFR(
23.FRAME GARAGE
24.FRAME SHED
25.FRAME BAY WIND
26.1SFR OVERHANG
27.UNFIN BASEMENT
28.UNF ATTIC/LOFT
29.FINISHED ATTIC

Map Lot 021-001-2 Account 2470 Location LAND-STEAMBOAT WHARF ROAD Card 1 Of 1 9/14/2022

SEVEN CHIMNEYS LLC
20 JERSEY LN
MANCHESTER BY THE SEA MA 01944

B6459P193

Previous Owner
WATER VIEW LLC
PO BOX 1331

BLUE HILL ME 04614
Sale Date: 9/17/2015

Inspection Witnessed By:

X Date

No./Date	Description	Date Insp.

Notes:
08 NEW SUB LOT # 2 WATERVIEW LLC

Blue Hill

Property Data

Neighborhood **35 NEIGHBORHOOD 35.**

Tree Growth Year **0**

X Coordinate **0**

Y Coordinate **0**

Zone/Land Use **11 RESIDENTIAL**

Secondary Zone

Topography **2 ROLLING** **7 ROUGH**

1.LEVEL	4.BELOW ST	7.ROUGH
2.ROLLING	5.LOW	8.
3.ABOVE ST	6.SWAMPY	9.

Utilities

1.SUMMER	4.DR WELL	7.SEPTIC
2.WATER	5.DUG WELL	8.SPRING
3.SEWER	6.LAKE WTR	9.NONE

Street **3 GRAVEL**

1.PAVED	4.PROPOSED	7.
2.SEMI IMP	5.	8.
3.GRAVEL	6.	9.NONE

0

SPRINGWORK YEAR **0**

Sale Data

Sale Date **9/17/2015**

Price **2,180,000**

Sale Type **2 LAND &**

1.LAND	4.MOBILE	7.
2.L & B	5.OTHER	8.
3.BUILDING	6.	9.

Financing **7 UNKNOWN.....**

1.CONVENT	4.SELLER	7.UNKNOWN
2.FHA/VA	5.PRIVATE	8.
3.ASSUMED	6.CASH	9.UNKNOWN

Validity **4**

1.VALID	4.SPLIT	7.RENOVATE
2.RELATED	5.PARTIAL	8.OTHER
3.DISTRESS	6.EXEMPT	9.

Verified **5 PUBLIC RECORD**

1.BUYER	4.AGENT	7.FAMILY
2.SELLER	5.PUB REC	8.OTHER
3.LENDER	6.MLS	9.CONFID

Assessment Record

Year	Land	Buildings	Exempt	Total
2009	360,500	0	0	360,500
2010	360,500	0	0	360,500
2011	360,500	0	0	360,500
2012	360,500	0	0	360,500
2013	306,400	0	0	306,400
2014	306,400	0	0	306,400
2015	306,400	0	0	306,400
2016	306,400	0	0	306,400
2017	306,400	0	0	306,400
2018	306,400	0	0	306,400
2019	306,400	0	0	306,400
2020	306,400	0	0	306,400
2021	306,400	0	0	306,400
2022	306,400	0	0	306,400

Land Data

Front Foot	Type	Effective Frontage	Effective Depth	Influence Factor	Influence Code
11.REGULAR LOT				%	
12.SECONDARY				%	
13.EXCESS FRONTAG				%	
14.REAR LAND				%	
15.MISCELLANEOUS				%	
				%	
				%	
Square Foot		**Square Feet**			
16.REGULAR LOT				%	
17.SECONDARY LOT				%	
18.EXCESS LAND				%	
19.CONDOMINIUM				%	
20.MISCELLANEOUS				%	
				%	
				%	
Fract. Acre		**Acreage/Sites**			
21.HOUSELOT(FRCT)	25	1.00		100 %	0
22.BASELOT(FRCT)	28	1.20		100 %	0
23.REAR(FRCT)	28	1.80		50 %	6
Acres				%	
24.HOUSELOT				%	
25.BASELOT				%	
26.FRONTAGE 1				%	
27.FRONTAGE 2				%	
28.REAR LAND 1					
29.REAR LAND 2					

Total Acreage 4.00

Influence Codes

1.USE
2.R/W
3.TOPOGRAPHY
4.SIZE
5.ACCESS
6.RESTRICTIONS
7.SHAPE
8.SEMI-IMPROVED
9.FRACTIONAL
Acres
30.REAR LAND 3
31.REAR LAND 4
32.PASTURE
33.CROP
34.HORTICUL I
35.HORTUCUL II
36.ORCHARD
37.SOFTWOOD
38.MIXED WOOD
39.HARDWOOD
40.WASTE
41.GRAVEL PIT
42.MOBILE HOME SI
43.CONDO SITE
44.LOT IMPROVEMEN
45.M H HOOK-UP
46.HOLE/SITE

Blue Hill

Map Lot 021-001-2 | Account 2470 | Location LAND-STEAMBOAT WHARF ROAD | Card 1 Of 1 | 9/14/2022

Building Style		
1.CONV.	5.COLONIAL	9.CONDO
2.RANCH	6.SPLIT	10.
3.R RANCH	7.CONTEMP	11.
4.CAPE	8.COTTAGE	12.
Dwelling Units		
Other Units		
Stories		
1.1	4.1.5	7.3.5
2.2	5.1.75	8.4
3.3	6.2.5	9.
Exterior Walls		
1.WOOD	5.SHINGLE	9.OTHER
2.VIN/AL	6.BR/STN	10.
3.COMPOS.	7.SINGLE	11.
4.ASBESTOS	8.CONCRETE	12.
Roof Surface		
1.ASPHALT	4.COMPOSIT	7.ROLL
2.SLATE	5.WOOD	8.
3.METAL	6.OTHER	9.
SF Masonry Trim		
Year Built		
Year Remodeled		
Foundation		
1.CONCRETE	4.WOOD	7.
2.C BLOCK	5.SLAB	8.
3.BR/STONE	6.PIERS	9.
Basement		
1.1/4 BMT	4.FULL BMT	7.
2.1/2 BMT	5.NONE	8.
3.3/4 BMT	6.	9.NONE
Bsmt Gar # Cars		
Wet Basement		
1.DRY	4.DIRT FLR	7.
2.DAMP	5.	8.
3.WET	6.	9.

SF Bsmt Living		
Fin Bsmt Grade		
Heat Type		
1.HWBB	5.FWA	9.NO HEAT
2.HWCI	6.GRAVWA	10.
3.H PUMP	7.ELECTRIC	11.
4.RADIANT	8.FL/WALL	12.
Cool Type		
1.REFRIG	4.W&C AIR	7.
2.EVAPOR	5.	8.
3.H PUMP	6.	9.NONE
Kitchen Style		
1.MODERN	4.OBSOLETE	7.
2.TYPICAL	5.	8.
3.OLD TYPE	6.	9.NONE
Bath(s) Style		
1.MODERN	4.OBSOLETE	7.
2.TYPICAL	5.	8.
3.OLD TYPE	6.	9.NONE
# Rooms		
# Bedrooms		
# Full Baths		
# Half Baths		
# Addn Fixtures		
# Fireplaces		

TRIO

Layout		
1.TYPICAL	4.	7.
2.INADEQ	5.	8.
3.	6.	9.
Attic		
1.1/4 FIN	4.FULL FIN	7.
2.1/2 FIN	5.FL/STAIR	8.
3.3/4 FIN	6.	9.NONE
Insulation		
1.FULL	4.MINIMAL	7.
2.HEAVY	5.	8.
3.CAPPED	6.	9.NONE
Unfinished %		
Grade & Factor		
1.E GRADE	4.B GRADE	7.AAA GRAD
2.D GRADE	5.A GRADE	8.M&S PRIC
3.C GRADE	6.AA GRADE	9.SAME
SQFT (Footprint)		
Condition		
1.POOR	4.AVG	7.V G
2.FAIR	5.AVG+	8.EXC
3.AVG-	6.GOOD	9.SAME
Phys. % Good		
Funct. % Good		
Functional Code		
1.INCOMP	4.PL/HT	7.
2.OVERBLT	5.DAMAGE/D	8.
3.STYLE	6.	9.NONE
Econ. % Good		
Economic Code		
0.None	3.NO POWER	7.
1.LOCATION	4.DAMAGE/D	8.
2.ENCROACH	9.NONE	9.
Entrance Code **0**		
1.INTERIOR	4.VACANT	7.
2.REFUSAL	5.ESTIMATE	8.
3.INFORMED	6.	9.
Information Code **0**		
1.OWNER	4.AGENT	7.
2.RELATIVE	5.ESTIMATE	8.
3.TENANT	6.OTHER	9.

Date Inspected

Additions, Outbuildings & Improvements

Type	Year	Units	Grade	Cond	Phys.	Funct.	Sound Value
					%	%	
					%	%	
					%	%	
					%	%	
					%	%	
					%	%	
					%	%	
					%	%	
					%	%	
					%	%	

1.ONE STORY FRAM
2.TWO STORY FRAM
3.THREE STORY FR
4.1 & 1/2 STORY
5.1 & 3/4 STORY
6.2 & 1/2 STORY
21.OPEN FRAME POR
22.ENCL PCH/1SFR(
23.FRAME GARAGE
24.FRAME SHED
25.FRAME BAY WIND
26.1SFR OVERHANG
27.UNFIN BASEMENT
28.UNF ATTIC/LOFT
29.FINISHED ATTIC

Map Lot 021-001-3 Account 2546 Location LAND-PETERS COVE Card 1 Of 1 9/14/2022

SEVEN CHIMNEYS LLC
20 JERSEY LN
MANCHESTER BY THE SEA MA 01944

B6459P193

Previous Owner
WATER VIEW LLC
PO BOX 1331

BLUE HILL ME 04614
Sale Date: 9/17/2015

Inspection Witnessed By:

X Date

No./Date	Description	Date Insp.

Notes:

08 NEW SUB LOT 3 WATERVIEW LLC
08 HEARINGS ADJ TOPO ON FRONTAGE, ALSO ADD O.S. TO REAR 1

Blue Hill

Property Data

Neighborhood **3 NEIGHBORHOOD 3.**

Tree Growth Year **0**

X Coordinate **0**

Y Coordinate **0**

Zone/Land Use **48 SHORELAND**

Secondary Zone

Topography **2 ROLLING** **7 ROUGH**

1.LEVEL 4.BELOW ST 7.ROUGH
2.ROLLING 5.LOW 8.
3.ABOVE ST 6.SWAMPY 9.

Utilities

1.SUMMER 4.DR WELL 7.SEPTIC
2.WATER 5.DUG WELL 8.SPRING
3.SEWER 6.LAKE WTR 9.NONE

Street **1 PAVED**

1.PAVED 4.PROPOSED 7.
2.SEMI IMP 5. 8.
3.GRAVEL 6. 9.NONE

0

SPRINGWORK YEAR **0**

Sale Data

Sale Date **9/17/2015**

Price **2,180,000**

Sale Type **2 LAND &**

1.LAND 4.MOBILE 7.
2.L & B 5.OTHER 8.
3.BUILDING 6. 9.

Financing **7 UNKNOWN.....**

1.CONVENT 4.SELLER 7.UNKNOWN
2.FHA/VA 5.PRIVATE 8.
3.ASSUMED 6.CASH 9.UNKNOWN

Validity **4**

1.VALID 4.SPLIT 7.RENOVATE
2.RELATED 5.PARTIAL 8.OTHER
3.DISTRESS 6.EXEMPT 9.

Verified **5 PUBLIC RECORD**

1.BUYER 4.AGENT 7.FAMILY
2.SELLER 5.PUB REC 8.OTHER
3.LENDER 6.MLS 9.CONFID

Assessment Record

Year	Land	Buildings	Exempt	Total
2009	514,000	0	0	514,000
2010	514,000	0	0	514,000
2011	514,000	0	0	514,000
2012	514,000	0	0	514,000
2013	436,900	0	0	436,900
2014	436,900	0	0	436,900
2015	436,900	0	0	436,900
2016	436,900	0	0	436,900
2017	436,900	0	0	436,900
2018	436,900	0	0	436,900
2019	436,900	0	0	436,900
2020	436,900	0	0	436,900
2021	436,900	0	0	436,900
2022	436,900	0	0	436,900

Land Data

Front Foot	Type	Effective Frontage	Effective Depth	Influence Factor	Influence Code
11.REGULAR LOT				%	
12.SECONDARY				%	
13.EXCESS FRONTAG				%	
14.REAR LAND				%	
15.MISCELLANEOUS				%	
				%	
				%	
Square Foot		**Square Feet**			
16.REGULAR LOT				%	
17.SECONDARY LOT				%	
18.EXCESS LAND				%	
19.CONDOMINIUM				%	
20.MISCELLANEOUS				%	
				%	
				%	
Fract. Acre		**Acreage/Sites**			
21.HOUSELOT(FRCT)	25	1.00		60 %	3
22.BASELOT(FRCT)	26	1.00		25 %	3
23.REAR(FRCT)	27	0.50		10 %	3
Acres	28	2.00		100 %	0
24.HOUSELOT	28	2.20		50 %	6
25.BASELOT				%	
26.FRONTAGE 1				%	
27.FRONTAGE 2					
28.REAR LAND 1					
29.REAR LAND 2					

Total Acreage 6.70

Influence Codes

1.USE
2.R/W
3.TOPOGRAPHY
4.SIZE
5.ACCESS
6.RESTRICTIONS
7.SHAPE
8.SEMI-IMPROVED
9.FRACTIONAL
Acres
30.REAR LAND 3
31.REAR LAND 4
32.PASTURE
33.CROP
34.HORTICUL I
35.HORTUCUL II
36.ORCHARD
37.SOFTWOOD
38.MIXED WOOD
39.HARDWOOD
40.WASTE
41.GRAVEL PIT
42.MOBILE HOME SI
43.CONDO SITE
44.LOT IMPROVEMEN
45.M H HOOK-UP
46.HOLE/SITE

Blue Hill

Map Lot 021-001-3 | Account 2546 | Location LAND-PETERS COVE | Card 1 Of 1 | 9/14/2022

Building Style		
1.CONV.	5.COLONIAL	9.CONDO
2.RANCH	6.SPLIT	10.
3.R RANCH	7.CONTEMP	11.
4.CAPE	8.COTTAGE	12.

Dwelling Units
Other Units

Stories		
1.1	4.1.5	7.3.5
2.2	5.1.75	8.4
3.3	6.2.5	9.

Exterior Walls		
1.WOOD	5.SHINGLE	9.OTHER
2.VIN/AL	6.BR/STN	10.
3.COMPOS.	7.SINGLE	11.
4.ASBESTOS	8.CONCRETE	12.

Roof Surface		
1.ASPHALT	4.COMPOSIT	7.ROLL
2.SLATE	5.WOOD	8.
3.METAL	6.OTHER	9.

SF Masonry Trim
Year Built
Year Remodeled

Foundation		
1.CONCRETE	4.WOOD	7.
2.C BLOCK	5.SLAB	8.
3.BR/STONE	6.PIERS	9.

Basement		
1.1/4 BMT	4.FULL BMT	7.
2.1/2 BMT	5.NONE	8.
3.3/4 BMT	6.	9.NONE

Bsmt Gar # Cars

Wet Basement		
1.DRY	4.DIRT FLR	7.
2.DAMP	5.	8.
3.WET	6.	9.

SF Bsmt Living
Fin Bsmt Grade

Heat Type		
1.HWBB	5.FWA	9.NO HEAT
2.HWCI	6.GRAVWA	10.
3.H PUMP	7.ELECTRIC	11.
4.RADIANT	8.FL/WALL	12.

Cool Type		
1.REFRIG	4.W&C AIR	7.
2.EVAPOR	5.	8.
3.H PUMP	6.	9.NONE

Kitchen Style		
1.MODERN	4.OBSOLETE	7.
2.TYPICAL	5.	8.
3.OLD TYPE	6.	9.NONE

Bath(s) Style		
1.MODERN	4.OBSOLETE	7.
2.TYPICAL	5.	8.
3.OLD TYPE	6.	9.NONE

Rooms
Bedrooms
Full Baths
Half Baths
Addn Fixtures
Fireplaces

TRIO

Layout		
1.TYPICAL	4.	7.
2.INADEQ	5.	8.
3.	6.	9.

Attic		
1.1/4 FIN	4.FULL FIN	7.
2.1/2 FIN	5.FL/STAIR	8.
3.3/4 FIN	6.	9.NONE

Insulation		
1.FULL	4.MINIMAL	7.
2.HEAVY	5.	8.
3.CAPPED	6.	9.NONE

Unfinished %

Grade & Factor		
1.E GRADE	4.B GRADE	7.AAA GRAD
2.D GRADE	5.A GRADE	8.M&S PRIC
3.C GRADE	6.AA GRADE	9.SAME

SQFT (Footprint)

Condition		
1.POOR	4.AVG	7.V G
2.FAIR	5.AVG+	8.EXC
3.AVG-	6.GOOD	9.SAME

Phys. % Good
Funct. % Good

Functional Code		
1.INCOMP	4.PL/HT	7.
2.OVERBLT	5.DAMAGE/D	8.
3.STYLE	6.	9.NONE

Econ. % Good

Economic Code		
0.None	3.NO POWER	7.
1.LOCATION	4.DAMAGE/D	8.
2.ENCROACH	9.NONE	9.

Entrance Code **0**		
1.INTERIOR	4.VACANT	7.
2.REFUSAL	5.ESTIMATE	8.
3.INFORMED	6.	9.

Information Code **0**		
1.OWNER	4.AGENT	7.
2.RELATIVE	5.ESTIMATE	8.
3.TENANT	6.OTHER	9.

Date Inspected

Additions, Outbuildings & Improvements

Type	Year	Units	Grade	Cond	Phys.	Funct.	Sound Value
					%	%	
					%	%	
					%	%	
					%	%	
					%	%	
					%	%	
					%	%	
					%	%	
					%	%	
					%	%	

1.ONE STORY FRAM
2.TWO STORY FRAM
3.THREE STORY FR
4.1 & 1/2 STORY
5.1 & 3/4 STORY
6.2 & 1/2 STORY
21.OPEN FRAME POR
22.ENCL PCH/1SFR(
23.FRAME GARAGE
24.FRAME SHED
25.FRAME BAY WIND
26.1SFR OVERHANG
27.UNFIN BASEMENT
28.UNF ATTIC/LOFT
29.FINISHED ATTIC

Map Lot 021-001-4 Account 2545 Location 26 OSPREY LN Card 1 Of 1 9/14/2022

SEVEN CHIMNEYS LLC
20 JERSEY LN
MANCHESTER BY THE SEA MA 01944

B6459P193

Previous Owner
WATER VIEW LLC
PO BOX 1331

BLUE HILL ME 04614
Sale Date: 9/17/2015

Inspection Witnessed By:

X Date

No./Date	Description	Date Insp.

Notes:

2/20/19 REV w/CARETAKER, CHANGE TO 3 BATHS, ADJ WD, TOOK PHOTO
2/12/15 REV VAC ADD S/K
08 NEW SUB LOT 4 WATERVIEW LLC 3/15/11- NAH N/C.

Blue Hill

Property Data

Neighborhood **35 NEIGHBORHOOD 35.**

Tree Growth Year **0**

X Coordinate **0**

Y Coordinate **0**

Zone/Land Use **11 RESIDENTIAL**

Secondary Zone

Topography **7 ROUGH** **2 ROLLING**

1.LEVEL 4.BELOW ST 7.ROUGH
2.ROLLING 5.LOW 8.
3.ABOVE ST 6.SWAMPY 9.

Utilities

1.SUMMER 4.DR WELL 7.SEPTIC
2.WATER 5.DUG WELL 8.SPRING
3.SEWER 6.LAKE WTR 9.NONE

Street **3 GRAVEL**

1.PAVED 4.PROPOSED 7.
2.SEMI IMP 5. 8.
3.GRAVEL 6. 9.NONE

0

SPRINGWORK YEAR **0**

Sale Data

Sale Date **9/17/2015**

Price **2,180,000**

Sale Type **2 LAND &**

1.LAND 4.MOBILE 7.
2.L & B 5.OTHER 8.
3.BUILDING 6. 9.

Financing **7 UNKNOWN.....**

1.CONVENT 4.SELLER 7.UNKNOWN
2.FHA/VA 5.PRIVATE 8.
3.ASSUMED 6.CASH 9.UNKNOWN

Validity **4**

1.VALID 4.SPLIT 7.RENOVATE
2.RELATED 5.PARTIAL 8.OTHER
3.DISTRESS 6.EXEMPT 9.

Verified **5 PUBLIC RECORD**

1.BUYER 4.AGENT 7.FAMILY
2.SELLER 5.PUB REC 8.OTHER
3.LENDER 6.MLS 9.CONFID

Assessment Record

Year	Land	Buildings	Exempt	Total
2009	380,500	203,500	0	584,000
2010	380,500	203,500	0	584,000
2011	380,500	203,500	0	584,000
2012	380,500	203,500	0	584,000
2013	323,400	172,900	0	496,300
2014	323,400	172,900	0	496,300
2015	323,400	172,900	0	496,300
2016	323,400	172,900	0	496,300
2017	323,400	172,900	0	496,300
2018	323,400	172,900	0	496,300
2019	323,400	170,600	0	494,000
2020	323,400	170,600	0	494,000
2021	323,400	170,600	0	494,000
2022	323,400	170,600	0	494,000

Land Data

Front Foot	Type	Effective Frontage	Effective Depth	Influence Factor	Influence Code
11.REGULAR LOT				%	
12.SECONDARY				%	
13.EXCESS FRONTAG				%	
14.REAR LAND				%	
15.MISCELLANEOUS				%	
				%	
				%	
Square Foot		**Square Feet**			
16.REGULAR LOT				%	
17.SECONDARY LOT				%	
18.EXCESS LAND				%	
19.CONDOMINIUM				%	
20.MISCELLANEOUS				%	
				%	
				%	
Fract. Acre		**Acreage/Sites**			
21.HOUSELOT(FRCT)	24	1.00	100	%	0
22.BASELOT(FRCT)	28	2.40	100	%	0
23.REAR(FRCT)	28	2.00	50	%	6
Acres	44	1.00	90	%	8
24.HOUSELOT				%	
25.BASELOT				%	
26.FRONTAGE 1				%	
27.FRONTAGE 2					
28.REAR LAND 1					
29.REAR LAND 2					

Total Acreage 5.40

Influence Codes

1.USE
2.R/W
3.TOPOGRAPHY
4.SIZE
5.ACCESS
6.RESTRICTIONS
7.SHAPE
8.SEMI-IMPROVED
9.FRACTIONAL
Acres
30.REAR LAND 3
31.REAR LAND 4
32.PASTURE
33.CROP
34.HORTICUL I
35.HORTUCUL II
36.ORCHARD
37.SOFTWOOD
38.MIXED WOOD
39.HARDWOOD
40.WASTE
41.GRAVEL PIT
42.MOBILE HOME SI
43.CONDO SITE
44.LOT IMPROVEMEN
45.M H HOOK-UP
46.HOLE/SITE

Blue Hill

Map Lot 021-001-4 | Account 2545 | Location 26 OSPREY LN | Card 1 Of 1 | 9/14/2022

Building Style	**1 CONVENTIONAL**	
1.CONV.	5.COLONIAL	9.CONDO
2.RANCH	6.SPLIT	10.
3.R RANCH	7.CONTEMP	11.
4.CAPE	8.COTTAGE	12.
Dwelling Units	**1**	
Other Units	**0**	
Stories	**5 ONE & 3/4 STORY**	
1.1	4.1.5	7.3.5
2.2	5.1.75	8.4
3.3	6.2.5	9.
Exterior Walls	**5 SHINGLE**	
1.WOOD	5.SHINGLE	9.OTHER
2.VIN/AL	6.BR/STN	10.
3.COMPOS.	7.SINGLE	11.
4.ASBESTOS	8.CONCRETE	12.
Roof Surface	**1 ASPHALT SHINGLES**	
1.ASPHALT	4.COMPOSIT	7.ROLL
2.SLATE	5.WOOD	8.
3.METAL	6.OTHER	9.
SF Masonry Trim	**0**	
	0	
	0	
Year Built	**1989**	
Year Remodeled	**0**	
Foundation	**6 PIERS**	
1.CONCRETE	4.WOOD	7.
2.C BLOCK	5.SLAB	8.
3.BR/STONE	6.PIERS	9.
Basement	**9 NO BASEMENT**	
1.1/4 BMT	4.FULL BMT	7.
2.1/2 BMT	5.NONE	8.
3.3/4 BMT	6.	9.NONE
Bsmt Gar # Cars	**0**	
Wet Basement	**9 NO BASEMENT**	
1.DRY	4.DIRT FLR	7.
2.DAMP	5.	8.
3.WET	6.	9.

SF Bsmt Living	**0**	
Fin Bsmt Grade	**0 0**	
	0	
Heat Type	**100%**	**1 HOT WATER BB**
1.HWBB	5.FWA	9.NO HEAT
2.HWCI	6.GRAVWA	10.
3.H PUMP	7.ELECTRIC	11.
4.RADIANT	8.FL/WALL	12.
Cool Type	**0%**	**9 NONE**
1.REFRIG	4.W&C AIR	7.
2.EVAPOR	5.	8.
3.H PUMP	6.	9.NONE
Kitchen Style	**2 TYPICAL**	
1.MODERN	4.OBSOLETE	7.
2.TYPICAL	5.	8.
3.OLD TYPE	6.	9.NONE
Bath(s) Style	**2 TYPICAL BATH(S)**	
1.MODERN	4.OBSOLETE	7.
2.TYPICAL	5.	8.
3.OLD TYPE	6.	9.NONE
# Rooms	**0**	
# Bedrooms	**0**	
# Full Baths	**3**	
# Half Baths	**0**	
# Addn Fixtures	**1**	
# Fireplaces	**4**	

TRIO

Layout	**1 TYPICAL**	
1.TYPICAL	4.	7.
2.INADEQ	5.	8.
3.	6.	9.
Attic	**9 NONE**	
1.1/4 FIN	4.FULL FIN	7.
2.1/2 FIN	5.FL/STAIR	8.
3.3/4 FIN	6.	9.NONE
Insulation	**1 FULL**	
1.FULL	4.MINIMAL	7.
2.HEAVY	5.	8.
3.CAPPED	6.	9.NONE
Unfinished %	**0%**	
Grade & Factor	**3 C 110%**	
1.E GRADE	4.B GRADE	7.AAA GRAD
2.D GRADE	5.A GRADE	8.M&S PRIC
3.C GRADE	6.AA GRADE	9.SAME
SQFT (Footprint)	**912**	
Condition	**4 AVERAGE**	
1.POOR	4.AVG	7.V G
2.FAIR	5.AVG+	8.EXC
3.AVG-	6.GOOD	9.SAME
Phys. % Good	**0%**	
Funct. % Good	**100%**	
Functional Code	**9 NONE**	
1.INCOMP	4.PL/HT	7.
2.OVERBLT	5.DAMAGE/D	8.
3.STYLE	6.	9.NONE
Econ. % Good	**100%**	
Economic Code	**NONE**	
0.None	3.NO POWER	7.
1.LOCATION	4.DAMAGE/D	8.
2.ENCROACH	9.NONE	9.
Entrance Code	**0**	
1.INTERIOR	4.VACANT	7.
2.REFUSAL	5.ESTIMATE	8.
3.INFORMED	6.	9.
Information Code	**0**	
1.OWNER	4.AGENT	7.
2.RELATIVE	5.ESTIMATE	8.
3.TENANT	6.OTHER	9.

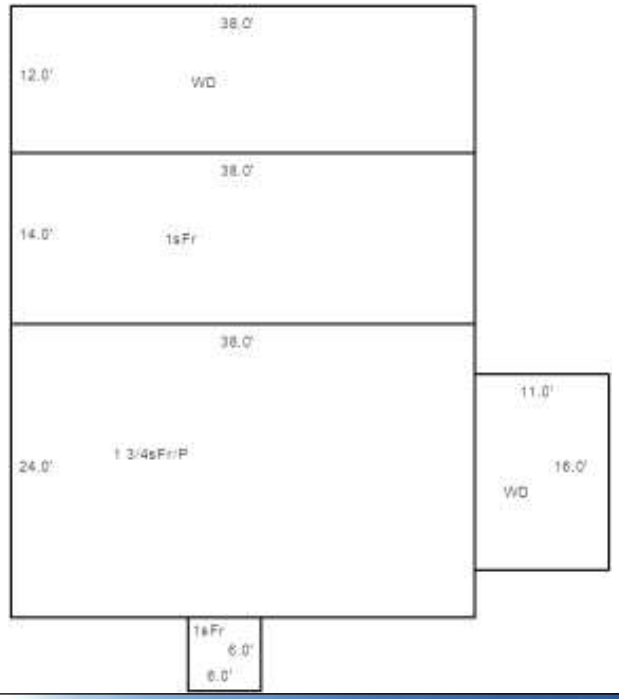

Date Inspected

Additions, Outbuildings & Improvements

Type	Year	Units	Grade	Cond	Phys.	Funct.	Sound Value
1 ONE STORY	0	42	0 0	0	0 %	0 %	
1 ONE STORY	0	532	0 0	0	0 %	0 %	
68 DECK	0	176	0 0	0	0 %	0 %	
68 DECK	0	384	0 0	0	0 %	0 %	
					%	%	
					%	%	
					%	%	
					%	%	
					%	%	
					%	%	

1.ONE STORY FRAM
2.TWO STORY FRAM
3.THREE STORY FR
4.1 & 1/2 STORY
5.1 & 3/4 STORY
6.2 & 1/2 STORY
21.OPEN FRAME POR
22.ENCL PCH/1SFR(
23.FRAME GARAGE
24.FRAME SHED
25.FRAME BAY WIND
26.1SFR OVERHANG
27.UNFIN BASEMENT
28.UNF ATTIC/LOFT
29.FINISHED ATTIC

Map Lot 021-001-5 Account 2547 Location 43 STEAMBOAT WHARF RD Card 1 Of 1 9/14/2022

SEVEN CHIMNEYS LLC
20 JERSEY LN
MANCHESTER BY THE SEA MA 01944

B6459P193

Previous Owner
WATER VIEW LLC
PO BOX 1331

BLUE HILL ME 04614
Sale Date: 9/17/2015

Inspection Witnessed By:

X Date

No./Date	Description	Date Insp.

Notes:

08 NEW SUB LOT COMMON AREA WATERVIEW LLC 6/26/2008-Add Ramp and 2 Floats 3/15/11- REV. NO CHANGE.

Blue Hill

Property Data

Neighborhood **3 NEIGHBORHOOD 3.**

Tree Growth Year **0**

X Coordinate **0**

Y Coordinate **0**

Zone/Land Use **48 SHORELAND**

Secondary Zone

Topography **2 ROLLING** **7 ROUGH**

1.LEVEL 4.BELOW ST 7.ROUGH
2.ROLLING 5.LOW 8.
3.ABOVE ST 6.SWAMPY 9.

Utilities

1.SUMMER 4.DR WELL 7.SEPTIC
2.WATER 5.DUG WELL 8.SPRING
3.SEWER 6.LAKE WTR 9.NONE

Street **3 GRAVEL**

1.PAVED 4.PROPOSED 7.
2.SEMI IMP 5. 8.
3.GRAVEL 6. 9.NONE

0

SPRINGWORK YEAR **0**

Sale Data

Sale Date **9/17/2015**

Price **2,180,000**

Sale Type **2 LAND &**

1.LAND 4.MOBILE 7.
2.L & B 5.OTHER 8.
3.BUILDING 6. 9.

Financing **7 UNKNOWN.....**

1.CONVENT 4.SELLER 7.UNKNOWN
2.FHA/VA 5.PRIVATE 8.
3.ASSUMED 6.CASH 9.UNKNOWN

Validity **4**

1.VALID 4.SPLIT 7.RENOVATE
2.RELATED 5.PARTIAL 8.OTHER
3.DISTRESS 6.EXEMPT 9.

Verified **5 PUBLIC RECORD**

1.BUYER 4.AGENT 7.FAMILY
2.SELLER 5.PUB REC 8.OTHER
3.LENDER 6.MLS 9.CONFID

Assessment Record

Year	Land	Buildings	Exempt	Total
2009	18,400	11,000	0	29,400
2010	18,400	11,000	0	29,400
2011	18,400	11,000	0	29,400
2012	18,400	11,000	0	29,400
2013	15,600	9,400	0	25,000
2014	15,600	9,400	0	25,000
2015	15,600	9,400	0	25,000
2016	15,600	9,400	0	25,000
2017	15,600	9,400	0	25,000
2018	15,600	9,400	0	25,000
2019	15,600	9,400	0	25,000
2020	15,600	9,400	0	25,000
2021	15,600	9,400	0	25,000
2022	15,600	9,400	0	25,000

Land Data

Front Foot	Type	Effective Frontage	Effective Depth	Influence Factor	Influence Code
11.REGULAR LOT				%	
12.SECONDARY				%	
13.EXCESS FRONTAG				%	
14.REAR LAND				%	
15.MISCELLANEOUS				%	
				%	
				%	
Square Foot		**Square Feet**			
16.REGULAR LOT				%	
17.SECONDARY LOT				%	
18.EXCESS LAND				%	
19.CONDOMINIUM				%	
20.MISCELLANEOUS				%	
				%	
				%	
Fract. Acre		**Acreage/Sites**			
21.HOUSELOT(FRCT)	27	0.70		50 %	1
22.BASELOT(FRCT)	99			50 %	4
23.REAR(FRCT)				%	
Acres				%	
24.HOUSELOT				%	
25.BASELOT				%	
26.FRONTAGE 1				%	
27.FRONTAGE 2				%	
28.REAR LAND 1				%	
29.REAR LAND 2				%	

Total Acreage 0.70

Influence Codes

1.USE
2.R/W
3.TOPOGRAPHY
4.SIZE
5.ACCESS
6.RESTRICTIONS
7.SHAPE
8.SEMI-IMPROVED
9.FRACTIONAL
Acres
30.REAR LAND 3
31.REAR LAND 4
32.PASTURE
33.CROP
34.HORTICUL I
35.HORTUCUL II
36.ORCHARD
37.SOFTWOOD
38.MIXED WOOD
39.HARDWOOD
40.WASTE
41.GRAVEL PIT
42.MOBILE HOME SI
43.CONDO SITE
44.LOT IMPROVEMEN
45.M H HOOK-UP
46.HOLE/SITE

Blue Hill

Map Lot 021-001-5 | Account 2547 | Location 43 STEAMBOAT WHARF RD | Card 1 Of 1 | 9/14/2022

Building Style		
1.CONV.	5.COLONIAL	9.CONDO
2.RANCH	6.SPLIT	10.
3.R RANCH	7.CONTEMP	11.
4.CAPE	8.COTTAGE	12.

Dwelling Units
Other Units

Stories		
1.1	4.1.5	7.3.5
2.2	5.1.75	8.4
3.3	6.2.5	9.

Exterior Walls		
1.WOOD	5.SHINGLE	9.OTHER
2.VIN/AL	6.BR/STN	10.
3.COMPOS.	7.SINGLE	11.
4.ASBESTOS	8.CONCRETE	12.

Roof Surface		
1.ASPHALT	4.COMPOSIT	7.ROLL
2.SLATE	5.WOOD	8.
3.METAL	6.OTHER	9.

SF Masonry Trim
Year Built
Year Remodeled

Foundation		
1.CONCRETE	4.WOOD	7.
2.C BLOCK	5.SLAB	8.
3.BR/STONE	6.PIERS	9.

Basement		
1.1/4 BMT	4.FULL BMT	7.
2.1/2 BMT	5.NONE	8.
3.3/4 BMT	6.	9.NONE

Bsmt Gar # Cars

Wet Basement		
1.DRY	4.DIRT FLR	7.
2.DAMP	5.	8.
3.WET	6.	9.

SF Bsmt Living
Fin Bsmt Grade

Heat Type		
1.HWBB	5.FWA	9.NO HEAT
2.HWCI	6.GRAVWA	10.
3.H PUMP	7.ELECTRIC	11.
4.RADIANT	8.FL/WALL	12.

Cool Type		
1.REFRIG	4.W&C AIR	7.
2.EVAPOR	5.	8.
3.H PUMP	6.	9.NONE

Kitchen Style		
1.MODERN	4.OBSOLETE	7.
2.TYPICAL	5.	8.
3.OLD TYPE	6.	9.NONE

Bath(s) Style		
1.MODERN	4.OBSOLETE	7.
2.TYPICAL	5.	8.
3.OLD TYPE	6.	9.NONE

Rooms
Bedrooms
Full Baths
Half Baths
Addn Fixtures
Fireplaces

TRIO

Layout		
1.TYPICAL	4.	7.
2.INADEQ	5.	8.
3.	6.	9.

Attic		
1.1/4 FIN	4.FULL FIN	7.
2.1/2 FIN	5.FL/STAIR	8.
3.3/4 FIN	6.	9.NONE

Insulation		
1.FULL	4.MINIMAL	7.
2.HEAVY	5.	8.
3.CAPPED	6.	9.NONE

Unfinished %

Grade & Factor		
1.E GRADE	4.B GRADE	7.AAA GRAD
2.D GRADE	5.A GRADE	8.M&S PRIC
3.C GRADE	6.AA GRADE	9.SAME

SQFT (Footprint)

Condition		
1.POOR	4.AVG	7.V G
2.FAIR	5.AVG+	8.EXC
3.AVG-	6.GOOD	9.SAME

Phys. % Good
Funct. % Good

Functional Code		
1.INCOMP	4.PL/HT	7.
2.OVERBLT	5.DAMAGE/D	8.
3.STYLE	6.	9.NONE

Econ. % Good

Economic Code		
0.None	3.NO POWER	7.
1.LOCATION	4.DAMAGE/D	8.
2.ENCROACH	9.NONE	9.

Entrance Code **0**		
1.INTERIOR	4.VACANT	7.
2.REFUSAL	5.ESTIMATE	8.
3.INFORMED	6.	9.

Information Code **0**		
1.OWNER	4.AGENT	7.
2.RELATIVE	5.ESTIMATE	8.
3.TENANT	6.OTHER	9.

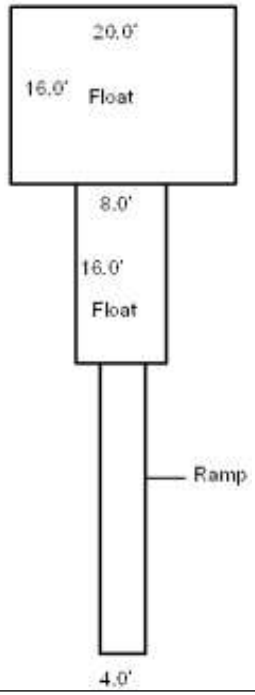

Date Inspected

Additions, Outbuildings & Improvements

Type	Year	Units	Grade	Cond	Phys.	Funct.	Sound Value
84 RAMP	2008	1	3 100	4	75 %	100 %	
85 FLOAT	2008	128	3 100	4	75 %	100 %	
85 FLOAT	2008	320	3 100	4	75 %	100 %	
					%	%	
					%	%	
					%	%	
					%	%	
					%	%	
					%	%	
					%	%	

1.ONE STORY FRAM
2.TWO STORY FRAM
3.THREE STORY FR
4.1 & 1/2 STORY
5.1 & 3/4 STORY
6.2 & 1/2 STORY
21.OPEN FRAME POR
22.ENCL PCH/1SFR(
23.FRAME GARAGE
24.FRAME SHED
25.FRAME BAY WIND
26.1SFR OVERHANG
27.UNFIN BASEMENT
28.UNF ATTIC/LOFT
29.FINISHED ATTIC

CLEMENTS, THOMAS TRUSTEE
KEYBANK NATIONAL ASSOCIATION
100 PUBLIC SQUARE
OH-01-10-0930 9TH FLOOR
CLEVLAND OH 44113
B7048P245

Property Data

Neighborhood **3 NEIGHBORHOOD 3.**

Tree Growth Year **0**

X Coordinate **0**

Y Coordinate **0**

Zone/Land Use **48 SHORELAND**

Secondary Zone

Topography **2 ROLLING**

1.LEVEL	4.BELOW ST	7.ROUGH
2.ROLLING	5.LOW	8.
3.ABOVE ST	6.SWAMPY	9.

Utilities **5 DUG WELL** **7 SEPTIC**

1.SUMMER	4.DR WELL	7.SEPTIC
2.WATER	5.DUG WELL	8.SPRING
3.SEWER	6.LAKE WTR	9.NONE

Street **1 PAVED**

1.PAVED	4.PROPOSED	7.
2.SEMI IMP	5.	8.
3.GRAVEL	6.	9.NONE

0

SPRINGWORK YEAR **0**

Sale Data

Sale Date

Price

Sale Type

1.LAND	4.MOBILE	7.
2.L & B	5.OTHER	8.
3.BUILDING	6.	9.

Financing

1.CONVENT	4.SELLER	7.UNKNOWN
2.FHA/VA	5.PRIVATE	8.
3.ASSUMED	6.CASH	9.UNKNOWN

Validity

1.VALID	4.SPLIT	7.RENOVATE
2.RELATED	5.PARTIAL	8.OTHER
3.DISTRESS	6.EXEMPT	9.

Verified

1.BUYER	4.AGENT	7.FAMILY
2.SELLER	5.PUB REC	8.OTHER
3.LENDER	6.MLS	9.CONFID

Assessment Record

Year	Land	Buildings	Exempt	Total
2009	4,154,800	1,343,900	0	5,498,700
2010	4,154,800	1,343,900	0	5,498,700
2011	4,154,800	1,343,900	0	5,498,700
2012	4,154,800	1,343,900	0	5,498,700
2013	3,531,500	1,142,300	0	4,673,800
2014	3,531,500	1,142,300	0	4,673,800
2015	3,531,500	1,142,300	0	4,673,800
2016	3,531,500	1,142,300	0	4,673,800
2017	3,531,500	1,142,300	0	4,673,800
2018	3,531,500	1,142,300	0	4,673,800
2019	3,531,500	1,142,300	0	4,673,800
2020	3,531,500	1,142,300	0	4,673,800
2021	3,531,500	1,142,300	0	4,673,800
2022	3,531,500	1,142,300	0	4,673,800

Land Data

Front Foot	Type	Effective Frontage	Effective Depth	Influence Factor	Influence Code
11.REGULAR LOT				%	
12.SECONDARY				%	
13.EXCESS FRONTAG				%	
14.REAR LAND				%	
15.MISCELLANEOUS				%	
				%	
				%	

Square Foot		Square Feet	Influence Factor	Influence Code
16.REGULAR LOT			%	
17.SECONDARY LOT			%	
18.EXCESS LAND			%	
19.CONDOMINIUM			%	
20.MISCELLANEOUS			%	
			%	
			%	

Fract. Acre		Acreage/Sites	Influence Factor	Influence Code
21.HOUSELOT(FRCT)	24	2.50	100 %	0
22.BASELOT(FRCT)	26	1.00	100 %	0
23.REAR(FRCT)	27	10.50	95 %	2
Acres	28	5.00	100 %	0
24.HOUSELOT	29	3.00	100 %	0
25.BASELOT	44	3.00	100 %	0
26.FRONTAGE 1			%	
27.FRONTAGE 2				
28.REAR LAND 1				
29.REAR LAND 2				

Total Acreage 22.00

Influence Codes

1.USE
2.R/W
3.TOPOGRAPHY
4.SIZE
5.ACCESS
6.RESTRICTIONS
7.SHAPE
8.SEMI-IMPROVED
9.FRACTIONAL
Acres
30.REAR LAND 3
31.REAR LAND 4
32.PASTURE
33.CROP
34.HORTICUL I
35.HORTUCUL II
36.ORCHARD
37.SOFTWOOD
38.MIXED WOOD
39.HARDWOOD
40.WASTE
41.GRAVEL PIT
42.MOBILE HOME SI
43.CONDO SITE
44.LOT IMPROVEMEN
45.M H HOOK-UP
46.HOLE/SITE

Inspection Witnessed By:

X Date

No./Date	Description	Date Insp.

Notes:

3/4/20-VAC. PERMIT FOR..? N/C. PHOTOS
'14 PER ATTORNEY THIS LOT S/B SPLIT INTO A 10 AC LOT WITH BUILDINGS ON WATER SIDE TO 80% KATHERINE CLEMENT AND 20% DOROTHY AUTIN C/O KEY BANK TRUSTEE, AND ADJACENT 12 AC OF LAND SPLIT OFF AND S/B 80% DOROTHY AUSTIN TRUST AND 20% KATHERINE CLEMENT, NOTED CARDS FOR NOW
3/15/11- REV. NAH N/C.

Blue Hill

Blue Hill

Map Lot 021-003 | Account 405 | Location 123 STEAMBOAT WHARF RD | Card 1 Of 4 | 9/14/2022

Building Style	**1 CONVENTIONAL**		
1.CONV.	5.COLONIAL	9.CONDO	
2.RANCH	6.SPLIT	10.	
3.R RANCH	7.CONTEMP	11.	
4.CAPE	8.COTTAGE	12.	
Dwelling Units	**1**		
Other Units	**0**		
Stories	**2 TWO STORY**		
1.1	4.1.5	7.3.5	
2.2	5.1.75	8.4	
3.3	6.2.5	9.	
Exterior Walls	**1 WOOD SIDING**		
1.WOOD	5.SHINGLE	9.OTHER	
2.VIN/AL	6.BR/STN	10.	
3.COMPOS.	7.SINGLE	11.	
4.ASBESTOS	8.CONCRETE	12.	
Roof Surface	**1 ASPHALT SHINGLES**		
1.ASPHALT	4.COMPOSIT	7.ROLL	
2.SLATE	5.WOOD	8.	
3.METAL	6.OTHER	9.	
SF Masonry Trim	**0**		
	0		
	0		
Year Built	**1911**		
Year Remodeled	**0**		
Foundation	**3 BRICK &/OR STONE**		
1.CONCRETE	4.WOOD	7.	
2.C BLOCK	5.SLAB	8.	
3.BR/STONE	6.PIERS	9.	
Basement	**2 1/2 BASEMENT**		
1.1/4 BMT	4.FULL BMT	7.	
2.1/2 BMT	5.NONE	8.	
3.3/4 BMT	6.	9.NONE	
Bsmt Gar # Cars	**0**		
Wet Basement	**2 DAMP BASEMENT**		
1.DRY	4.DIRT FLR	7.	
2.DAMP	5.	8.	
3.WET	6.	9.	

SF Bsmt Living	**0**		
Fin Bsmt Grade	**0 0**		
	0		
Heat Type	**100%**	**1 HOT WATER BB**	
1.HWBB	5.FWA	9.NO HEAT	
2.HWCI	6.GRAVWA	10.	
3.H PUMP	7.ELECTRIC	11.	
4.RADIANT	8.FL/WALL	12.	
Cool Type	**0%**	**9 NONE**	
1.REFRIG	4.W&C AIR	7.	
2.EVAPOR	5.	8.	
3.H PUMP	6.	9.NONE	
Kitchen Style	**2 TYPICAL**		
1.MODERN	4.OBSOLETE	7.	
2.TYPICAL	5.	8.	
3.OLD TYPE	6.	9.NONE	
Bath(s) Style	**2 TYPICAL BATH(S)**		
1.MODERN	4.OBSOLETE	7.	
2.TYPICAL	5.	8.	
3.OLD TYPE	6.	9.NONE	
# Rooms	**0**		
# Bedrooms	**0**		
# Full Baths	**5**		
# Half Baths	**1**		
# Addn Fixtures	**0**		
# Fireplaces	**6**		

TRIO

Layout	**1 TYPICAL**		
1.TYPICAL	4.	7.	
2.INADEQ	5.	8.	
3.	6.	9.	
Attic	**5 FLOOR & STAIRS**		
1.1/4 FIN	4.FULL FIN	7.	
2.1/2 FIN	5.FL/STAIR	8.	
3.3/4 FIN	6.	9.NONE	
Insulation	**9 NONE**		
1.FULL	4.MINIMAL	7.	
2.HEAVY	5.	8.	
3.CAPPED	6.	9.NONE	
Unfinished %	**0%**		
Grade & Factor	**6 AA 140%**		
1.E GRADE	4.B GRADE	7.AAA GRAD	
2.D GRADE	5.A GRADE	8.M&S PRIC	
3.C GRADE	6.AA GRADE	9.SAME	
SQFT (Footprint)	**3806**		
Condition	**6 GOOD**		
1.POOR	4.AVG	7.V G	
2.FAIR	5.AVG+	8.EXC	
3.AVG-	6.GOOD	9.SAME	
Phys. % Good	**0%**		
Funct. % Good	**100%**		
Functional Code	**9 NONE**		
1.INCOMP	4.PL/HT	7.	
2.OVERBLT	5.DAMAGE/D	8.	
3.STYLE	6.	9.NONE	
Econ. % Good	**100%**		
Economic Code	**NONE**		
0.None	3.NO POWER	7.	
1.LOCATION	4.DAMAGE/D	8.	
2.ENCROACH	9.NONE	9.	
Entrance Code	**0**		
1.INTERIOR	4.VACANT	7.	
2.REFUSAL	5.ESTIMATE	8.	
3.INFORMED	6.	9.	
Information Code	**0**		
1.OWNER	4.AGENT	7.	
2.RELATIVE	5.ESTIMATE	8.	
3.TENANT	6.OTHER	9.	

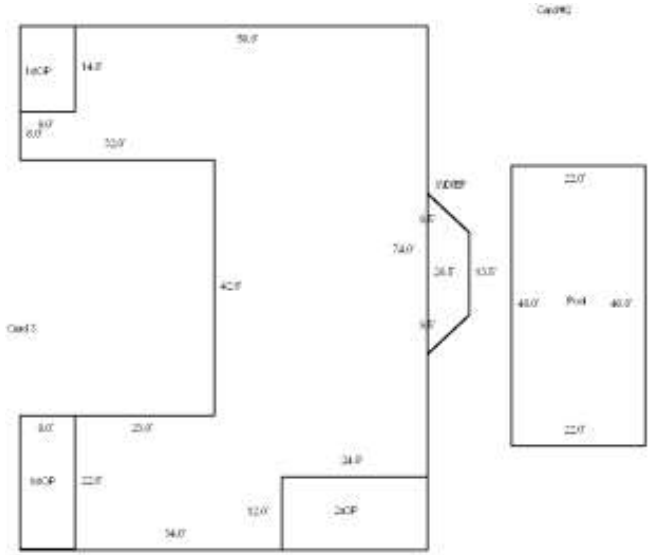

Date Inspected

Additions, Outbuildings & Improvements

Type	Year	Units	Grade	Cond	Phys.	Funct.	Sound Value
1 ONE STORY	0	126	0 0	0	0 %	0 %	
21 OPEN FRAME	0	126	0 0	0	0 %	0 %	
1 ONE STORY	0	198	0 0	0	0 %	0 %	
21 OPEN FRAME	0	198	0 0	0	0 %	0 %	
41 2S OPEN FR	0	288	0 0	0	0 %	0 %	
68 DECK	0	140	0 0	0	0 %	0 %	
63 SWIMMING POOL	1980	1012	4 100	4	0 %	75 %	
22 ENCL	0	140	0 0	0	0 %	0 %	
					%	%	
					%	%	

1.ONE STORY FRAM
2.TWO STORY FRAM
3.THREE STORY FR
4.1 & 1/2 STORY
5.1 & 3/4 STORY
6.2 & 1/2 STORY
21.OPEN FRAME POR
22.ENCL PCH/1SFR(
23.FRAME GARAGE
24.FRAME SHED
25.FRAME BAY WIND
26.1SFR OVERHANG
27.UNFIN BASEMENT
28.UNF ATTIC/LOFT
29.FINISHED ATTIC

CLEMENTS, THOMAS TRUSTEE
KEYBANK NATIONAL ASSOCIATION
100 PUBLIC SQUARE
OH-01-10-0930 9TH FLOOR
CLEVLAND OH 44113
B7048P245

Property Data

Neighborhood **3 NEIGHBORHOOD 3.**

Tree Growth Year **0**

X Coordinate **0**

Y Coordinate **0**

Zone/Land Use **48 SHORELAND**

Secondary Zone

Topography

1.LEVEL	4.BELOW ST	7.ROUGH
2.ROLLING	5.LOW	8.
3.ABOVE ST	6.SWAMPY	9.

Utilities

1.SUMMER	4.DR WELL	7.SEPTIC
2.WATER	5.DUG WELL	8.SPRING
3.SEWER	6.LAKE WTR	9.NONE

Street

1.PAVED	4.PROPOSED	7.
2.SEMI IMP	5.	8.
3.GRAVEL	6.	9.NONE

0

SPRINGWORK YEAR **0**

Sale Data

Sale Date

Price

Sale Type

1.LAND	4.MOBILE	7.
2.L & B	5.OTHER	8.
3.BUILDING	6.	9.

Financing

1.CONVENT	4.SELLER	7.UNKNOWN
2.FHA/VA	5.PRIVATE	8.
3.ASSUMED	6.CASH	9.UNKNOWN

Validity

1.VALID	4.SPLIT	7.RENOVATE
2.RELATED	5.PARTIAL	8.OTHER
3.DISTRESS	6.EXEMPT	9.

Verified

1.BUYER	4.AGENT	7.FAMILY
2.SELLER	5.PUB REC	8.OTHER
3.LENDER	6.MLS	9.CONFID

Assessment Record

Year	Land	Buildings	Exempt	Total
2009	0	62,700	0	62,700
2010	0	62,700	0	62,700
2011	0	62,700	0	62,700
2012	0	62,700	0	62,700
2013	0	53,300	0	53,300
2014	0	53,300	0	53,300
2015	0	53,300	0	53,300
2016	0	53,300	0	53,300
2017	0	53,300	0	53,300
2018	0	53,300	0	53,300
2019	0	53,300	0	53,300
2020	0	53,300	0	53,300
2021	0	53,300	0	53,300
2022	0	53,300	0	53,300

Land Data

Front Foot	Type	Effective Frontage	Effective Depth	Influence Factor	Influence Code
11.REGULAR LOT				%	
12.SECONDARY				%	
13.EXCESS FRONTAG				%	
14.REAR LAND				%	
15.MISCELLANEOUS				%	
				%	
				%	
Square Foot		**Square Feet**			
16.REGULAR LOT				%	
17.SECONDARY LOT				%	
18.EXCESS LAND				%	
19.CONDOMINIUM				%	
20.MISCELLANEOUS				%	
				%	
				%	
Fract. Acre		**Acreage/Sites**			
21.HOUSELOT(FRCT)				%	
22.BASELOT(FRCT)				%	
23.REAR(FRCT)				%	
Acres				%	
24.HOUSELOT				%	
25.BASELOT				%	
26.FRONTAGE 1				%	
27.FRONTAGE 2				%	
28.REAR LAND 1				%	
29.REAR LAND 2				%	

Total Acreage 0.00

Influence Codes

1.USE
2.R/W
3.TOPOGRAPHY
4.SIZE
5.ACCESS
6.RESTRICTIONS
7.SHAPE
8.SEMI-IMPROVED
9.FRACTIONAL
Acres
30.REAR LAND 3
31.REAR LAND 4
32.PASTURE
33.CROP
34.HORTICUL I
35.HORTUCUL II
36.ORCHARD
37.SOFTWOOD
38.MIXED WOOD
39.HARDWOOD
40.WASTE
41.GRAVEL PIT
42.MOBILE HOME SI
43.CONDO SITE
44.LOT IMPROVEMEN
45.M H HOOK-UP
46.HOLE/SITE

Inspection Witnessed By:

X Date

No./Date	Description	Date Insp.

Notes:

Blue Hill

Blue Hill

Map Lot 021-003 | Account 405 | Location BLDG | Card 2 Of 4 | 9/14/2022

Building Style	**1 CONVENTIONAL**	
1.CONV.	5.COLONIAL	9.CONDO
2.RANCH	6.SPLIT	10.
3.R RANCH	7.CONTEMP	11.
4.CAPE	8.COTTAGE	12.
Dwelling Units	**1**	
Other Units	**0**	
Stories	**1 ONE STORY**	
1.1	4.1.5	7.3.5
2.2	5.1.75	8.4
3.3	6.2.5	9.
Exterior Walls	**1 WOOD SIDING**	
1.WOOD	5.SHINGLE	9.OTHER
2.VIN/AL	6.BR/STN	10.
3.COMPOS.	7.SINGLE	11.
4.ASBESTOS	8.CONCRETE	12.
Roof Surface	**1 ASPHALT SHINGLES**	
1.ASPHALT	4.COMPOSIT	7.ROLL
2.SLATE	5.WOOD	8.
3.METAL	6.OTHER	9.
SF Masonry Trim	**0**	
	0	
	0	
Year Built	**1975**	
Year Remodeled	**0**	
Foundation	**6 PIERS**	
1.CONCRETE	4.WOOD	7.
2.C BLOCK	5.SLAB	8.
3.BR/STONE	6.PIERS	9.
Basement	**9 NO BASEMENT**	
1.1/4 BMT	4.FULL BMT	7.
2.1/2 BMT	5.NONE	8.
3.3/4 BMT	6.	9.NONE
Bsmt Gar # Cars	**0**	
Wet Basement	**9 NO BASEMENT**	
1.DRY	4.DIRT FLR	7.
2.DAMP	5.	8.
3.WET	6.	9.

SF Bsmt Living	**0**	
Fin Bsmt Grade	**0 0**	
	0	
Heat Type	**100%**	**7 ELECTRIC**
1.HWBB	5.FWA	9.NO HEAT
2.HWCI	6.GRAVWA	10.
3.H PUMP	7.ELECTRIC	11.
4.RADIANT	8.FL/WALL	12.
Cool Type	**0%**	**9 NONE**
1.REFRIG	4.W&C AIR	7.
2.EVAPOR	5.	8.
3.H PUMP	6.	9.NONE
Kitchen Style	**2 TYPICAL**	
1.MODERN	4.OBSOLETE	7.
2.TYPICAL	5.	8.
3.OLD TYPE	6.	9.NONE
Bath(s) Style	**2 TYPICAL BATH(S)**	
1.MODERN	4.OBSOLETE	7.
2.TYPICAL	5.	8.
3.OLD TYPE	6.	9.NONE
# Rooms	**0**	
# Bedrooms	**0**	
# Full Baths	**1**	
# Half Baths	**0**	
# Addn Fixtures	**0**	
# Fireplaces	**1**	

TRIO

Layout	**1 TYPICAL**	
1.TYPICAL	4.	7.
2.INADEQ	5.	8.
3.	6.	9.
Attic	**9 NONE**	
1.1/4 FIN	4.FULL FIN	7.
2.1/2 FIN	5.FL/STAIR	8.
3.3/4 FIN	6.	9.NONE
Insulation	**9 NONE**	
1.FULL	4.MINIMAL	7.
2.HEAVY	5.	8.
3.CAPPED	6.	9.NONE
Unfinished %	**0%**	
Grade & Factor	**2 D 100%**	
1.E GRADE	4.B GRADE	7.AAA GRAD
2.D GRADE	5.A GRADE	8.M&S PRIC
3.C GRADE	6.AA GRADE	9.SAME
SQFT (Footprint)	**802**	
Condition	**4 AVERAGE**	
1.POOR	4.AVG	7.V G
2.FAIR	5.AVG+	8.EXC
3.AVG-	6.GOOD	9.SAME
Phys. % Good	**0%**	
Funct. % Good	**100%**	
Functional Code	**9 NONE**	
1.INCOMP	4.PL/HT	7.
2.OVERBLT	5.DAMAGE/D	8.
3.STYLE	6.	9.NONE
Econ. % Good	**100%**	
Economic Code	**NONE**	
0.None	3.NO POWER	7.
1.LOCATION	4.DAMAGE/D	8.
2.ENCROACH	9.NONE	9.
Entrance Code	**0**	
1.INTERIOR	4.VACANT	7.
2.REFUSAL	5.ESTIMATE	8.
3.INFORMED	6.	9.
Information Code	**0**	
1.OWNER	4.AGENT	7.
2.RELATIVE	5.ESTIMATE	8.
3.TENANT	6.OTHER	9.

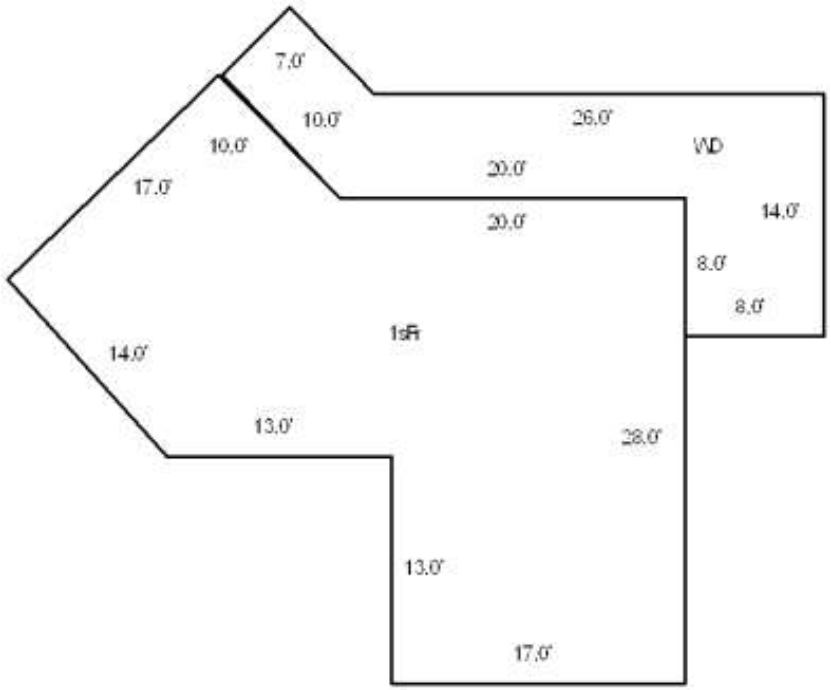

Date Inspected

Additions, Outbuildings & Improvements

Type	Year	Units	Grade	Cond	Phys.	Funct.	Sound Value
68 DECK	0	273	0 0	0	0 %	0 %	
					%	%	
					%	%	
					%	%	
					%	%	
					%	%	
					%	%	
					%	%	
					%	%	
					%	%	

1.ONE STORY FRAM
2.TWO STORY FRAM
3.THREE STORY FR
4.1 & 1/2 STORY
5.1 & 3/4 STORY
6.2 & 1/2 STORY
21.OPEN FRAME POR
22.ENCL PCH/1SFR(
23.FRAME GARAGE
24.FRAME SHED
25.FRAME BAY WIND
26.1SFR OVERHANG
27.UNFIN BASEMENT
28.UNF ATTIC/LOFT
29.FINISHED ATTIC

CLEMENTS, THOMAS TRUSTEE
KEYBANK NATIONAL ASSOCIATION
100 PUBLIC SQUARE
OH-01-10-0930 9TH FLOOR
CLEVLAND OH 44113
B7048P245

Property Data

Neighborhood **3 NEIGHBORHOOD 3.**

Tree Growth Year **0**

X Coordinate **0**

Y Coordinate **0**

Zone/Land Use **48 SHORELAND**

Secondary Zone

Topography

1.LEVEL	4.BELOW ST	7.ROUGH
2.ROLLING	5.LOW	8.
3.ABOVE ST	6.SWAMPY	9.

Utilities

1.SUMMER	4.DR WELL	7.SEPTIC
2.WATER	5.DUG WELL	8.SPRING
3.SEWER	6.LAKE WTR	9.NONE

Street

1.PAVED	4.PROPOSED	7.
2.SEMI IMP	5.	8.
3.GRAVEL	6.	9.NONE

0

SPRINGWORK YEAR **0**

Sale Data

Sale Date

Price

Sale Type

1.LAND	4.MOBILE	7.
2.L & B	5.OTHER	8.
3.BUILDING	6.	9.

Financing

1.CONVENT	4.SELLER	7.UNKNOWN
2.FHA/VA	5.PRIVATE	8.
3.ASSUMED	6.CASH	9.UNKNOWN

Validity

1.VALID	4.SPLIT	7.RENOVATE
2.RELATED	5.PARTIAL	8.OTHER
3.DISTRESS	6.EXEMPT	9.

Verified

1.BUYER	4.AGENT	7.FAMILY
2.SELLER	5.PUB REC	8.OTHER
3.LENDER	6.MLS	9.CONFID

Assessment Record

Year	Land	Buildings	Exempt	Total
2009	0	208,300	0	208,300
2010	0	208,300	0	208,300
2011	0	208,300	0	208,300
2012	0	208,300	0	208,300
2013	0	177,100	0	177,100
2014	0	177,100	0	177,100
2015	0	177,100	0	177,100
2016	0	177,100	0	177,100
2017	0	177,100	0	177,100
2018	0	177,100	0	177,100
2019	0	177,100	0	177,100
2020	0	177,100	0	177,100
2021	0	177,100	0	177,100
2022	0	177,100	0	177,100

Land Data

Front Foot	Type	Effective Frontage	Effective Depth	Influence Factor	Influence Code
11.REGULAR LOT				%	
12.SECONDARY				%	
13.EXCESS FRONTAG				%	
14.REAR LAND				%	
15.MISCELLANEOUS				%	
				%	
				%	
Square Foot		**Square Feet**			
16.REGULAR LOT				%	
17.SECONDARY LOT				%	
18.EXCESS LAND				%	
19.CONDOMINIUM				%	
20.MISCELLANEOUS				%	
				%	
				%	
Fract. Acre		**Acreage/Sites**			
21.HOUSELOT(FRCT)				%	
22.BASELOT(FRCT)				%	
23.REAR(FRCT)				%	
Acres				%	
24.HOUSELOT				%	
25.BASELOT				%	
26.FRONTAGE 1				%	
27.FRONTAGE 2				%	
28.REAR LAND 1				%	
29.REAR LAND 2				%	

Total Acreage 0.00

Influence Codes

1.USE
2.R/W
3.TOPOGRAPHY
4.SIZE
5.ACCESS
6.RESTRICTIONS
7.SHAPE
8.SEMI-IMPROVED
9.FRACTIONAL
Acres
30.REAR LAND 3
31.REAR LAND 4
32.PASTURE
33.CROP
34.HORTICUL I
35.HORTUCUL II
36.ORCHARD
37.SOFTWOOD
38.MIXED WOOD
39.HARDWOOD
40.WASTE
41.GRAVEL PIT
42.MOBILE HOME SI
43.CONDO SITE
44.LOT IMPROVEMEN
45.M H HOOK-UP
46.HOLE/SITE

Inspection Witnessed By:

X Date

No./Date	Description	Date Insp.

Notes:

Blue Hill

Blue Hill

Map Lot 021-003 | Account 405 | Location 94 STEAMBOAT WHARF RD | Card 3 Of 4 | 9/14/2022

Building Style	**1 CONVENTIONAL**	
1.CONV.	5.COLONIAL	9.CONDO
2.RANCH	6.SPLIT	10.
3.R RANCH	7.CONTEMP	11.
4.CAPE	8.COTTAGE	12.
Dwelling Units	**1**	
Other Units	**0**	
Stories	**1 ONE STORY**	
1.1	4.1.5	7.3.5
2.2	5.1.75	8.4
3.3	6.2.5	9.
Exterior Walls	**1 WOOD SIDING**	
1.WOOD	5.SHINGLE	9.OTHER
2.VIN/AL	6.BR/STN	10.
3.COMPOS.	7.SINGLE	11.
4.ASBESTOS	8.CONCRETE	12.
Roof Surface	**1 ASPHALT SHINGLES**	
1.ASPHALT	4.COMPOSIT	7.ROLL
2.SLATE	5.WOOD	8.
3.METAL	6.OTHER	9.
SF Masonry Trim	**0**	
	0	
	0	
Year Built	**1975**	
Year Remodeled	**0**	
Foundation	**3 BRICK &/OR STONE**	
1.CONCRETE	4.WOOD	7.
2.C BLOCK	5.SLAB	8.
3.BR/STONE	6.PIERS	9.
Basement	**9 NO BASEMENT**	
1.1/4 BMT	4.FULL BMT	7.
2.1/2 BMT	5.NONE	8.
3.3/4 BMT	6.	9.NONE
Bsmt Gar # Cars	**0**	
Wet Basement	**9 NO BASEMENT**	
1.DRY	4.DIRT FLR	7.
2.DAMP	5.	8.
3.WET	6.	9.

SF Bsmt Living	**0**	
Fin Bsmt Grade	**0 0**	
	0	
Heat Type	**0%**	**9 NOT HEATED**
1.HWBB	5.FWA	9.NO HEAT
2.HWCI	6.GRAVWA	10.
3.H PUMP	7.ELECTRIC	11.
4.RADIANT	8.FL/WALL	12.
Cool Type	**0%**	**9 NONE**
1.REFRIG	4.W&C AIR	7.
2.EVAPOR	5.	8.
3.H PUMP	6.	9.NONE
Kitchen Style	**2 TYPICAL**	
1.MODERN	4.OBSOLETE	7.
2.TYPICAL	5.	8.
3.OLD TYPE	6.	9.NONE
Bath(s) Style	**2 TYPICAL BATH(S)**	
1.MODERN	4.OBSOLETE	7.
2.TYPICAL	5.	8.
3.OLD TYPE	6.	9.NONE
# Rooms	**0**	
# Bedrooms	**0**	
# Full Baths	**1**	
# Half Baths	**1**	
# Addn Fixtures	**0**	
# Fireplaces	**1**	

TRIO

Layout	**1 TYPICAL**	
1.TYPICAL	4.	7.
2.INADEQ	5.	8.
3.	6.	9.
Attic	**5 FLOOR & STAIRS**	
1.1/4 FIN	4.FULL FIN	7.
2.1/2 FIN	5.FL/STAIR	8.
3.3/4 FIN	6.	9.NONE
Insulation	**1 FULL**	
1.FULL	4.MINIMAL	7.
2.HEAVY	5.	8.
3.CAPPED	6.	9.NONE
Unfinished %	**0%**	
Grade & Factor	**3 C 110%**	
1.E GRADE	4.B GRADE	7.AAA GRAD
2.D GRADE	5.A GRADE	8.M&S PRIC
3.C GRADE	6.AA GRADE	9.SAME
SQFT (Footprint)	**1546**	
Condition	**4 AVERAGE**	
1.POOR	4.AVG	7.V G
2.FAIR	5.AVG+	8.EXC
3.AVG-	6.GOOD	9.SAME
Phys. % Good	**0%**	
Funct. % Good	**100%**	
Functional Code	**9 NONE**	
1.INCOMP	4.PL/HT	7.
2.OVERBLT	5.DAMAGE/D	8.
3.STYLE	6.	9.NONE
Econ. % Good	**100%**	
Economic Code	**NONE**	
0.None	3.NO POWER	7.
1.LOCATION	4.DAMAGE/D	8.
2.ENCROACH	9.NONE	9.
Entrance Code	**0**	
1.INTERIOR	4.VACANT	7.
2.REFUSAL	5.ESTIMATE	8.
3.INFORMED	6.	9.
Information Code	**0**	
1.OWNER	4.AGENT	7.
2.RELATIVE	5.ESTIMATE	8.
3.TENANT	6.OTHER	9.

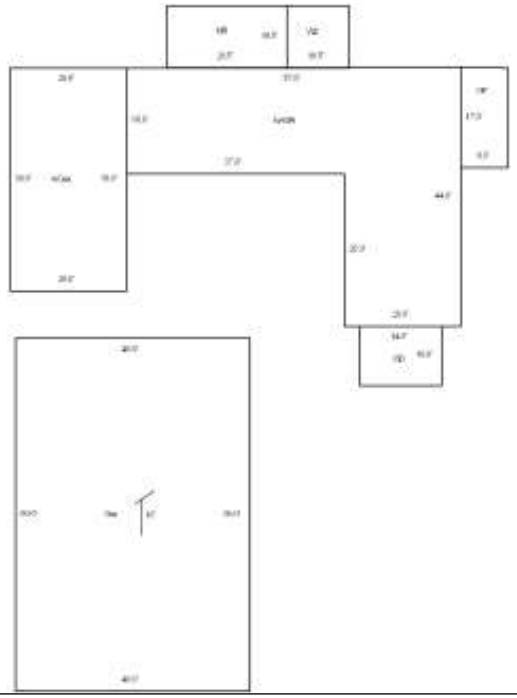

Date Inspected

Additions, Outbuildings & Improvements

Type	Year	Units	Grade	Cond	Phys.	Funct.	Sound Value
28 UNF ATTIC/LOFT	0	760	0 0	0	0 %	0 %	
23 FRAME GARAGE	0	760	0 0	0	0 %	0 %	
21 OPEN FRAME	0	136	0 0	0	0 %	0 %	
1 ONE STORY	0	215	0 0	0	0 %	0 %	
68 DECK	0	110	0 0	0	0 %	0 %	
24 FRAME SHED	0	0	0 0	0	0 %	0 %	
68 DECK	0	140	0 0	0	0 %	0 %	
57 GARAGE (DET)	1989	2400	4 100	4	0 %	90 %	
					%	%	
					%	%	

1.ONE STORY FRAM
2.TWO STORY FRAM
3.THREE STORY FR
4.1 & 1/2 STORY
5.1 & 3/4 STORY
6.2 & 1/2 STORY
21.OPEN FRAME POR
22.ENCL PCH/1SFR(
23.FRAME GARAGE
24.FRAME SHED
25.FRAME BAY WIND
26.1SFR OVERHANG
27.UNFIN BASEMENT
28.UNF ATTIC/LOFT
29.FINISHED ATTIC

CLEMENTS, THOMAS TRUSTEE
KEYBANK NATIONAL ASSOCIATION
100 PUBLIC SQUARE
OH-01-10-0930 9TH FLOOR
CLEVLAND OH 44113
B7048P245

Property Data

Neighborhood **3 NEIGHBORHOOD 3.**

Tree Growth Year **0**

X Coordinate **0**

Y Coordinate **0**

Zone/Land Use **48 SHORELAND**

Secondary Zone

Topography **2 ROLLING**

1.LEVEL 4.BELOW ST 7.ROUGH
2.ROLLING 5.LOW 8.
3.ABOVE ST 6.SWAMPY 9.

Utilities **5 DUG WELL** **7 SEPTIC**

1.SUMMER 4.DR WELL 7.SEPTIC
2.WATER 5.DUG WELL 8.SPRING
3.SEWER 6.LAKE WTR 9.NONE

Street **1 PAVED**

1.PAVED 4.PROPOSED 7.
2.SEMI IMP 5. 8.
3.GRAVEL 6. 9.NONE

0

SPRINGWORK YEAR **0**

Sale Data

Sale Date

Price

Sale Type

1.LAND 4.MOBILE 7.
2.L & B 5.OTHER 8.
3.BUILDING 6. 9.

Financing

1.CONVENT 4.SELLER 7.UNKNOWN
2.FHA/VA 5.PRIVATE 8.
3.ASSUMED 6.CASH 9.UNKNOWN

Validity

1.VALID 4.SPLIT 7.RENOVATE
2.RELATED 5.PARTIAL 8.OTHER
3.DISTRESS 6.EXEMPT 9.

Verified

1.BUYER 4.AGENT 7.FAMILY
2.SELLER 5.PUB REC 8.OTHER
3.LENDER 6.MLS 9.CONFID

Assessment Record

Year	Land	Buildings	Exempt	Total
2009	0	32,300	0	32,300
2010	0	32,300	0	32,300
2011	0	32,300	0	32,300
2012	0	32,300	0	32,300
2013	0	27,500	0	27,500
2014	0	27,500	0	27,500
2015	0	27,500	0	27,500
2016	0	27,500	0	27,500
2017	0	27,500	0	27,500
2018	0	27,500	0	27,500
2019	0	27,500	0	27,500
2020	0	27,500	0	27,500
2021	0	27,500	0	27,500
2022	0	27,500	0	27,500

Land Data

Front Foot	Type	Effective Frontage	Effective Depth	Influence Factor	Influence Code
11.REGULAR LOT				%	
12.SECONDARY				%	
13.EXCESS FRONTAG				%	
14.REAR LAND				%	
15.MISCELLANEOUS				%	
				%	
				%	
Square Foot		**Square Feet**			
16.REGULAR LOT				%	
17.SECONDARY LOT				%	
18.EXCESS LAND				%	
19.CONDOMINIUM				%	
20.MISCELLANEOUS				%	
				%	
				%	
Fract. Acre		**Acreage/Sites**			
21.HOUSELOT(FRCT)				%	
22.BASELOT(FRCT)				%	
23.REAR(FRCT)				%	
Acres				%	
24.HOUSELOT				%	
25.BASELOT				%	
26.FRONTAGE 1				%	
27.FRONTAGE 2				%	
28.REAR LAND 1				%	
29.REAR LAND 2				%	

Total Acreage 0.00

Influence Codes

1.USE
2.R/W
3.TOPOGRAPHY
4.SIZE
5.ACCESS
6.RESTRICTIONS
7.SHAPE
8.SEMI-IMPROVED
9.FRACTIONAL
Acres
30.REAR LAND 3
31.REAR LAND 4
32.PASTURE
33.CROP
34.HORTICUL I
35.HORTUCUL II
36.ORCHARD
37.SOFTWOOD
38.MIXED WOOD
39.HARDWOOD
40.WASTE
41.GRAVEL PIT
42.MOBILE HOME SI
43.CONDO SITE
44.LOT IMPROVEMEN
45.M H HOOK-UP
46.HOLE/SITE

Inspection Witnessed By:

X Date

No./Date	Description	Date Insp.

Notes:

Blue Hill

Blue Hill

Map Lot 021-003 | Account 405 | Location BLDG | Card 4 Of 4 | 9/14/2022

Building Style		
1.CONV.	5.COLONIAL	9.CONDO
2.RANCH	6.SPLIT	10.
3.R RANCH	7.CONTEMP	11.
4.CAPE	8.COTTAGE	12.

Dwelling Units

Other Units

Stories		
1.1	4.1.5	7.3.5
2.2	5.1.75	8.4
3.3	6.2.5	9.

Exterior Walls		
1.WOOD	5.SHINGLE	9.OTHER
2.VIN/AL	6.BR/STN	10.
3.COMPOS.	7.SINGLE	11.
4.ASBESTOS	8.CONCRETE	12.

Roof Surface		
1.ASPHALT	4.COMPOSIT	7.ROLL
2.SLATE	5.WOOD	8.
3.METAL	6.OTHER	9.

SF Masonry Trim

Year Built

Year Remodeled

Foundation		
1.CONCRETE	4.WOOD	7.
2.C BLOCK	5.SLAB	8.
3.BR/STONE	6.PIERS	9.

Basement		
1.1/4 BMT	4.FULL BMT	7.
2.1/2 BMT	5.NONE	8.
3.3/4 BMT	6.	9.NONE

Bsmt Gar # Cars

Wet Basement		
1.DRY	4.DIRT FLR	7.
2.DAMP	5.	8.
3.WET	6.	9.

SF Bsmt Living

Fin Bsmt Grade

Heat Type		
1.HWBB	5.FWA	9.NO HEAT
2.HWCI	6.GRAVWA	10.
3.H PUMP	7.ELECTRIC	11.
4.RADIANT	8.FL/WALL	12.

Cool Type		
1.REFRIG	4.W&C AIR	7.
2.EVAPOR	5.	8.
3.H PUMP	6.	9.NONE

Kitchen Style		
1.MODERN	4.OBSOLETE	7.
2.TYPICAL	5.	8.
3.OLD TYPE	6.	9.NONE

Bath(s) Style		
1.MODERN	4.OBSOLETE	7.
2.TYPICAL	5.	8.
3.OLD TYPE	6.	9.NONE

Rooms

Bedrooms

Full Baths

Half Baths

Addn Fixtures

Fireplaces

TRIO

Layout		
1.TYPICAL	4.	7.
2.INADEQ	5.	8.
3.	6.	9.

Attic		
1.1/4 FIN	4.FULL FIN	7.
2.1/2 FIN	5.FL/STAIR	8.
3.3/4 FIN	6.	9.NONE

Insulation		
1.FULL	4.MINIMAL	7.
2.HEAVY	5.	8.
3.CAPPED	6.	9.NONE

Unfinished %

Grade & Factor		
1.E GRADE	4.B GRADE	7.AAA GRAD
2.D GRADE	5.A GRADE	8.M&S PRIC
3.C GRADE	6.AA GRADE	9.SAME

SQFT (Footprint)

Condition		
1.POOR	4.AVG	7.V G
2.FAIR	5.AVG+	8.EXC
3.AVG-	6.GOOD	9.SAME

Phys. % Good

Funct. % Good

Functional Code		
1.INCOMP	4.PL/HT	7.
2.OVERBLT	5.DAMAGE/D	8.
3.STYLE	6.	9.NONE

Econ. % Good

Economic Code		
0.None	3.NO POWER	7.
1.LOCATION	4.DAMAGE/D	8.
2.ENCROACH	9.NONE	9.

Entrance Code **0**		
1.INTERIOR	4.VACANT	7.
2.REFUSAL	5.ESTIMATE	8.
3.INFORMED	6.	9.

Information Code **0**		
1.OWNER	4.AGENT	7.
2.RELATIVE	5.ESTIMATE	8.
3.TENANT	6.OTHER	9.

Date Inspected

Additions, Outbuildings & Improvements

Type	Year	Units	Grade	Cond	Phys.	Funct.	Sound Value
83 PIER/LF	1	50	3 100	4	75 %	100 %	
84 RAMP	1	1	3 100	4	75 %	100 %	
85 FLOAT	1	320	3 100	4	75 %	100 %	
68 DECK	1	552	3 100	4	0 %	100 %	
24 FRAME SHED	0				%	%	200
83 PIER/LF	1975	55	5 100	4	75 %	100 %	
					%	%	
					%	%	
					%	%	
					%	%	

1.ONE STORY FRAM
2.TWO STORY FRAM
3.THREE STORY FR
4.1 & 1/2 STORY
5.1 & 3/4 STORY
6.2 & 1/2 STORY
21.OPEN FRAME POR
22.ENCL PCH/1SFR(
23.FRAME GARAGE
24.FRAME SHED
25.FRAME BAY WIND
26.1SFR OVERHANG
27.UNFIN BASEMENT
28.UNF ATTIC/LOFT
29.FINISHED ATTIC

Map Lot 021-005 | Account 145 | Location 29 OSPREY LN | Card 1 Of 1 | 9/14/2022

SPRAGUE, NANCY L
PO BOX 1565
BLUE HILL ME 04614

B2774P180

Inspection Witnessed By:

X Date

No./Date	Description	Date Insp.

Notes:
2/20/19 REV W/MRS, ADJ YR. BUILT & HEAT TYPE

Blue Hill

Property Data

Neighborhood **3 NEIGHBORHOOD 3.**

Tree Growth Year **0**

X Coordinate **0**

Y Coordinate **0**

Zone/Land Use **48 SHORELAND**

Secondary Zone

Topography **2 ROLLING**

1.LEVEL 4.BELOW ST 7.ROUGH
2.ROLLING 5.LOW 8.
3.ABOVE ST 6.SWAMPY 9.

Utilities **4 DRILLED WELL 7 SEPTIC**

1.SUMMER 4.DR WELL 7.SEPTIC
2.WATER 5.DUG WELL 8.SPRING
3.SEWER 6.LAKE WTR 9.NONE

Street **1 PAVED**

1.PAVED 4.PROPOSED 7.
2.SEMI IMP 5. 8.
3.GRAVEL 6. 9.NONE

0

SPRINGWORK YEAR **0**

Sale Data

Sale Date

Price

Sale Type

1.LAND 4.MOBILE 7.
2.L & B 5.OTHER 8.
3.BUILDING 6. 9.

Financing

1.CONVENT 4.SELLER 7.UNKNOWN
2.FHA/VA 5.PRIVATE 8.
3.ASSUMED 6.CASH 9.UNKNOWN

Validity

1.VALID 4.SPLIT 7.RENOVATE
2.RELATED 5.PARTIAL 8.OTHER
3.DISTRESS 6.EXEMPT 9.

Verified

1.BUYER 4.AGENT 7.FAMILY
2.SELLER 5.PUB REC 8.OTHER
3.LENDER 6.MLS 9.CONFID

Assessment Record

Year	Land	Buildings	Exempt	Total
2009	628,100	425,900	0	1,054,000
2010	628,100	425,900	0	1,054,000
2011	628,100	425,900	10,000	1,044,000
2012	628,100	425,900	10,000	1,044,000
2013	533,800	362,200	10,000	886,000
2014	533,800	362,200	10,000	886,000
2015	533,800	362,200	10,000	886,000
2016	533,800	362,200	15,000	881,000
2017	533,800	362,200	20,000	876,000
2018	533,800	362,200	20,000	876,000
2019	533,800	350,200	19,600	864,400
2020	533,800	350,200	24,500	859,500
2021	533,800	350,200	24,000	860,000
2022	533,800	350,200	23,500	860,500

Land Data

Front Foot	Type	Effective Frontage	Effective Depth	Influence Factor	Influence Code
11.REGULAR LOT				%	
12.SECONDARY				%	
13.EXCESS FRONTAG				%	
14.REAR LAND				%	
15.MISCELLANEOUS				%	
				%	
				%	
Square Foot		**Square Feet**			
16.REGULAR LOT				%	
17.SECONDARY LOT				%	
18.EXCESS LAND				%	
19.CONDOMINIUM				%	
20.MISCELLANEOUS				%	
				%	
				%	
Fract. Acre		**Acreage/Sites**			
21.HOUSELOT(FRCT)	24	1.00		65 %	3
22.BASELOT(FRCT)	26	0.74		65 %	3
23.REAR(FRCT)	28	0.66		100 %	0
Acres	44	1.00		100 %	0
24.HOUSELOT				%	
25.BASELOT				%	
26.FRONTAGE 1				%	
27.FRONTAGE 2					
28.REAR LAND 1					
29.REAR LAND 2					

Total Acreage 2.40

Influence Codes

1.USE
2.R/W
3.TOPOGRAPHY
4.SIZE
5.ACCESS
6.RESTRICTIONS
7.SHAPE
8.SEMI-IMPROVED
9.FRACTIONAL
Acres
30.REAR LAND 3
31.REAR LAND 4
32.PASTURE
33.CROP
34.HORTICUL I
35.HORTUCUL II
36.ORCHARD
37.SOFTWOOD
38.MIXED WOOD
39.HARDWOOD
40.WASTE
41.GRAVEL PIT
42.MOBILE HOME SI
43.CONDO SITE
44.LOT IMPROVEMEN
45.M H HOOK-UP
46.HOLE/SITE

Blue Hill

Map Lot 021-005 | Account 145 | Location 29 OSPREY LN | Card 1 Of 1 | 9/14/2022

Building Style	**4 CAPE**	
1.CONV.	5.COLONIAL	9.CONDO
2.RANCH	6.SPLIT	10.
3.R RANCH	7.CONTEMP	11.
4.CAPE	8.COTTAGE	12.
Dwelling Units	**1**	
Other Units	**0**	
Stories	**4 ONE & 1/2 STORY**	
1.1	4.1.5	7.3.5
2.2	5.1.75	8.4
3.3	6.2.5	9.
Exterior Walls	**1 WOOD SIDING**	
1.WOOD	5.SHINGLE	9.OTHER
2.VIN/AL	6.BR/STN	10.
3.COMPOS.	7.SINGLE	11.
4.ASBESTOS	8.CONCRETE	12.
Roof Surface	**5 WOOD SHINGLES**	
1.ASPHALT	4.COMPOSIT	7.ROLL
2.SLATE	5.WOOD	8.
3.METAL	6.OTHER	9.
SF Masonry Trim	**0**	
	0	
	0	
Year Built	**1985**	
Year Remodeled	**0**	
Foundation	**1 CONCRETE**	
1.CONCRETE	4.WOOD	7.
2.C BLOCK	5.SLAB	8.
3.BR/STONE	6.PIERS	9.
Basement	**4 FULL BASEMENT**	
1.1/4 BMT	4.FULL BMT	7.
2.1/2 BMT	5.NONE	8.
3.3/4 BMT	6.	9.NONE
Bsmt Gar # Cars	**0**	
Wet Basement	**1 DRY BASEMENT**	
1.DRY	4.DIRT FLR	7.
2.DAMP	5.	8.
3.WET	6.	9.

SF Bsmt Living	**0**	
Fin Bsmt Grade	**0 0**	
	0	
Heat Type	**100%**	**4 RADIANT**
1.HWBB	5.FWA	9.NO HEAT
2.HWCI	6.GRAVWA	10.
3.H PUMP	7.ELECTRIC	11.
4.RADIANT	8.FL/WALL	12.
Cool Type	**0%**	**9 NONE**
1.REFRIG	4.W&C AIR	7.
2.EVAPOR	5.	8.
3.H PUMP	6.	9.NONE
Kitchen Style	**2 TYPICAL**	
1.MODERN	4.OBSOLETE	7.
2.TYPICAL	5.	8.
3.OLD TYPE	6.	9.NONE
Bath(s) Style	**2 TYPICAL BATH(S)**	
1.MODERN	4.OBSOLETE	7.
2.TYPICAL	5.	8.
3.OLD TYPE	6.	9.NONE
# Rooms	**0**	
# Bedrooms	**0**	
# Full Baths	**3**	
# Half Baths	**0**	
# Addn Fixtures	**0**	
# Fireplaces	**2**	

TRIO

Layout	**1 TYPICAL**	
1.TYPICAL	4.	7.
2.INADEQ	5.	8.
3.	6.	9.
Attic	**9 NONE**	
1.1/4 FIN	4.FULL FIN	7.
2.1/2 FIN	5.FL/STAIR	8.
3.3/4 FIN	6.	9.NONE
Insulation	**1 FULL**	
1.FULL	4.MINIMAL	7.
2.HEAVY	5.	8.
3.CAPPED	6.	9.NONE
Unfinished %	**0%**	
Grade & Factor	**5 A 140%**	
1.E GRADE	4.B GRADE	7.AAA GRAD
2.D GRADE	5.A GRADE	8.M&S PRIC
3.C GRADE	6.AA GRADE	9.SAME
SQFT (Footprint)	**1312**	
Condition	**4 AVERAGE**	
1.POOR	4.AVG	7.V G
2.FAIR	5.AVG+	8.EXC
3.AVG-	6.GOOD	9.SAME
Phys. % Good	**0%**	
Funct. % Good	**100%**	
Functional Code	**9 NONE**	
1.INCOMP	4.PL/HT	7.
2.OVERBLT	5.DAMAGE/D	8.
3.STYLE	6.	9.NONE
Econ. % Good	**100%**	
Economic Code	**NONE**	
0.None	3.NO POWER	7.
1.LOCATION	4.DAMAGE/D	8.
2.ENCROACH	9.NONE	9.
Entrance Code	**0**	
1.INTERIOR	4.VACANT	7.
2.REFUSAL	5.ESTIMATE	8.
3.INFORMED	6.	9.
Information Code	**0**	
1.OWNER	4.AGENT	7.
2.RELATIVE	5.ESTIMATE	8.
3.TENANT	6.OTHER	9.

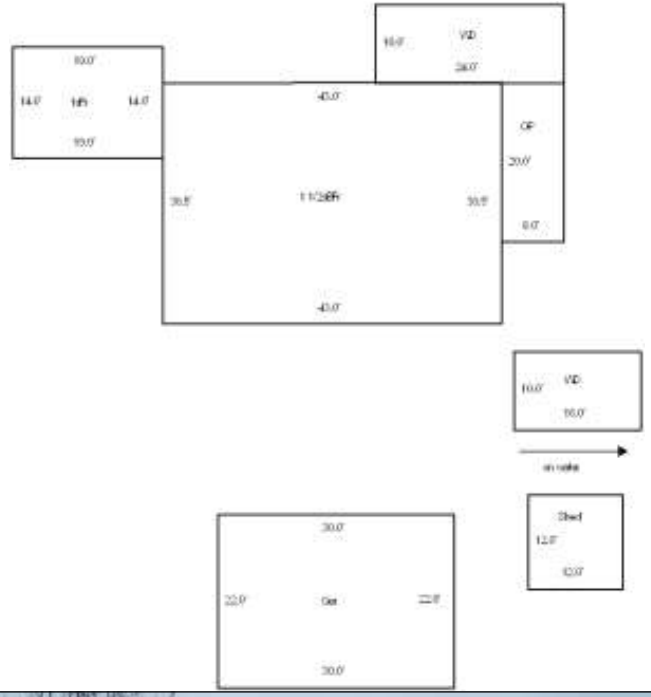

Date Inspected

Additions, Outbuildings & Improvements

Type	Year	Units	Grade	Cond	Phys.	Funct.	Sound Value
1 ONE STORY	0	266	0 0	0	0 %	0 %	
21 OPEN FRAME	1994	160	3 100	4	0 %	100 %	
68 DECK	1994	240	2 100	4	0 %	100 %	
57 GARAGE (DET)	1994	660	4 100	4	0 %	100 %	
68 DECK	1980	160	3 100	4	0 %	100 %	
24 FRAME SHED	0				%	%	1,000
					%	%	
					%	%	
					%	%	
					%	%	

1.ONE STORY FRAM
2.TWO STORY FRAM
3.THREE STORY FR
4.1 & 1/2 STORY
5.1 & 3/4 STORY
6.2 & 1/2 STORY
21.OPEN FRAME POR
22.ENCL PCH/1SFR(
23.FRAME GARAGE
24.FRAME SHED
25.FRAME BAY WIND
26.1SFR OVERHANG
27.UNFIN BASEMENT
28.UNF ATTIC/LOFT
29.FINISHED ATTIC

Map Lot 021-005-A | Account 2005 | Location 30 OSPREY LN | Card 1 Of 2 | 9/14/2022

CURTIS, CAROLINE B
CURTIS, RANDALL K
PO BOX 839
BLUE HILL ME 04614

B2596P10 B3872P73

Previous Owner
MARKOS, JAMES L. JR. & ELIZABETH

PO BOX 965
BLUE HILL ME 04614

Inspection Witnessed By:

X Date

No./Date	Description	Date Insp.

Notes:

6/26/2008-W/friend-No Info.-Est N/C 3/20/09- NAH EST. N/C (PERMIT FROM 2006)

02/22/2010 WINTER ADDRESS: 4071 S, FOUR MILE RUN DR., UNIT 303, ARLINGTON, VA 22204
3/15/11- REV. NAH - N/C.

Blue Hill

Property Data

Neighborhood **3 NEIGHBORHOOD 3.**

Tree Growth Year **0**

X Coordinate **0**

Y Coordinate **0**

Zone/Land Use **48 SHORELAND**

Secondary Zone

Topography **2 ROLLING**

1.LEVEL 4.BELOW ST 7.ROUGH
2.ROLLING 5.LOW 8.
3.ABOVE ST 6.SWAMPY 9.

Utilities **4 DRILLED WELL 7 SEPTIC**

1.SUMMER 4.DR WELL 7.SEPTIC
2.WATER 5.DUG WELL 8.SPRING
3.SEWER 6.LAKE WTR 9.NONE

Street **3 GRAVEL**

1.PAVED 4.PROPOSED 7.
2.SEMI IMP 5. 8.
3.GRAVEL 6. 9.NONE

0

SPRINGWORK YEAR **0**

Sale Data

Sale Date

Price

Sale Type

1.LAND 4.MOBILE 7.
2.L & B 5.OTHER 8.
3.BUILDING 6. 9.

Financing

1.CONVENT 4.SELLER 7.UNKNOWN
2.FHA/VA 5.PRIVATE 8.
3.ASSUMED 6.CASH 9.UNKNOWN

Validity

1.VALID 4.SPLIT 7.RENOVATE
2.RELATED 5.PARTIAL 8.OTHER
3.DISTRESS 6.EXEMPT 9.

Verified

1.BUYER 4.AGENT 7.FAMILY
2.SELLER 5.PUB REC 8.OTHER
3.LENDER 6.MLS 9.CONFID

Assessment Record

Year	Land	Buildings	Exempt	Total
2009	383,000	69,400	0	452,400
2010	383,000	69,400	0	452,400
2011	383,000	69,400	0	452,400
2012	383,000	69,400	0	452,400
2013	325,600	59,100	0	384,700
2014	325,600	59,100	0	384,700
2015	325,600	59,100	0	384,700
2016	325,600	59,100	0	384,700
2017	325,600	59,100	0	384,700
2018	325,600	59,100	0	384,700
2019	325,600	59,100	0	384,700
2020	325,600	59,100	24,500	360,200
2021	325,600	59,100	24,000	360,700
2022	325,600	59,100	23,500	361,200

Land Data

Front Foot	Type	Effective Frontage	Effective Depth	Influence Factor	Influence Code
11.REGULAR LOT				%	
12.SECONDARY				%	
13.EXCESS FRONTAG				%	
14.REAR LAND				%	
15.MISCELLANEOUS				%	
				%	
				%	
Square Foot		**Square Feet**			
16.REGULAR LOT				%	
17.SECONDARY LOT				%	
18.EXCESS LAND				%	
19.CONDOMINIUM				%	
20.MISCELLANEOUS				%	
				%	
				%	
Fract. Acre		**Acreage/Sites**			
21.HOUSELOT(FRCT)	21	0.84		65 %	3
22.BASELOT(FRCT)	28	1.06		100 %	0
23.REAR(FRCT)	44	1.00		100 %	0
Acres				%	
24.HOUSELOT				%	
25.BASELOT				%	
26.FRONTAGE 1				%	
27.FRONTAGE 2				%	
28.REAR LAND 1					
29.REAR LAND 2					

Total Acreage 1.90

Influence Codes

1.USE
2.R/W
3.TOPOGRAPHY
4.SIZE
5.ACCESS
6.RESTRICTIONS
7.SHAPE
8.SEMI-IMPROVED
9.FRACTIONAL
Acres
30.REAR LAND 3
31.REAR LAND 4
32.PASTURE
33.CROP
34.HORTICUL I
35.HORTUCUL II
36.ORCHARD
37.SOFTWOOD
38.MIXED WOOD
39.HARDWOOD
40.WASTE
41.GRAVEL PIT
42.MOBILE HOME SI
43.CONDO SITE
44.LOT IMPROVEMEN
45.M H HOOK-UP
46.HOLE/SITE

Blue Hill

Map Lot 021-005-A | Account 2005 | Location 30 OSPREY LN | Card 1 Of 2 | 9/14/2022

Building Style	**1 CONVENTIONAL**	
1.CONV.	5.COLONIAL	9.CONDO
2.RANCH	6.SPLIT	10.
3.R RANCH	7.CONTEMP	11.
4.CAPE	8.COTTAGE	12.
Dwelling Units	**1**	
Other Units	**0**	
Stories	**4 ONE & 1/2 STORY**	
1.1	4.1.5	7.3.5
2.2	5.1.75	8.4
3.3	6.2.5	9.
Exterior Walls	**1 WOOD SIDING**	
1.WOOD	5.SHINGLE	9.OTHER
2.VIN/AL	6.BR/STN	10.
3.COMPOS.	7.SINGLE	11.
4.ASBESTOS	8.CONCRETE	12.
Roof Surface	**1 ASPHALT SHINGLES**	
1.ASPHALT	4.COMPOSIT	7.ROLL
2.SLATE	5.WOOD	8.
3.METAL	6.OTHER	9.
SF Masonry Trim	**0**	
	0	
	0	
Year Built	**1997**	
Year Remodeled	**0**	
Foundation	**5 CONCRETE SLAB**	
1.CONCRETE	4.WOOD	7.
2.C BLOCK	5.SLAB	8.
3.BR/STONE	6.PIERS	9.
Basement	**9 NO BASEMENT**	
1.1/4 BMT	4.FULL BMT	7.
2.1/2 BMT	5.NONE	8.
3.3/4 BMT	6.	9.NONE
Bsmt Gar # Cars	**0**	
Wet Basement	**9 NO BASEMENT**	
1.DRY	4.DIRT FLR	7.
2.DAMP	5.	8.
3.WET	6.	9.

SF Bsmt Living	**0**	
Fin Bsmt Grade	**0 0**	
	0	
Heat Type	**100%**	**8 FLOOR/WALL UNIT**
1.HWBB	5.FWA	9.NO HEAT
2.HWCI	6.GRAVWA	10.
3.H PUMP	7.ELECTRIC	11.
4.RADIANT	8.FL/WALL	12.
Cool Type	**0%**	**9 NONE**
1.REFRIG	4.W&C AIR	7.
2.EVAPOR	5.	8.
3.H PUMP	6.	9.NONE
Kitchen Style	**2 TYPICAL**	
1.MODERN	4.OBSOLETE	7.
2.TYPICAL	5.	8.
3.OLD TYPE	6.	9.NONE
Bath(s) Style	**2 TYPICAL BATH(S)**	
1.MODERN	4.OBSOLETE	7.
2.TYPICAL	5.	8.
3.OLD TYPE	6.	9.NONE
# Rooms	**0**	
# Bedrooms	**0**	
# Full Baths	**1**	
# Half Baths	**0**	
# Addn Fixtures	**0**	
# Fireplaces	**0**	

TRIO

Layout	**1 TYPICAL**	
1.TYPICAL	4.	7.
2.INADEQ	5.	8.
3.	6.	9.
Attic	**9 NONE**	
1.1/4 FIN	4.FULL FIN	7.
2.1/2 FIN	5.FL/STAIR	8.
3.3/4 FIN	6.	9.NONE
Insulation	**1 FULL**	
1.FULL	4.MINIMAL	7.
2.HEAVY	5.	8.
3.CAPPED	6.	9.NONE
Unfinished %	**50%**	
Grade & Factor	**2 D 100%**	
1.E GRADE	4.B GRADE	7.AAA GRAD
2.D GRADE	5.A GRADE	8.M&S PRIC
3.C GRADE	6.AA GRADE	9.SAME
SQFT (Footprint)	**720**	
Condition	**4 AVERAGE**	
1.POOR	4.AVG	7.V G
2.FAIR	5.AVG+	8.EXC
3.AVG-	6.GOOD	9.SAME
Phys. % Good	**0%**	
Funct. % Good	**100%**	
Functional Code	**9 NONE**	
1.INCOMP	4.PL/HT	7.
2.OVERBLT	5.DAMAGE/D	8.
3.STYLE	6.	9.NONE
Econ. % Good	**100%**	
Economic Code	**NONE**	
0.None	3.NO POWER	7.
1.LOCATION	4.DAMAGE/D	8.
2.ENCROACH	9.NONE	9.
Entrance Code	**0**	
1.INTERIOR	4.VACANT	7.
2.REFUSAL	5.ESTIMATE	8.
3.INFORMED	6.	9.
Information Code	**0**	
1.OWNER	4.AGENT	7.
2.RELATIVE	5.ESTIMATE	8.
3.TENANT	6.OTHER	9.

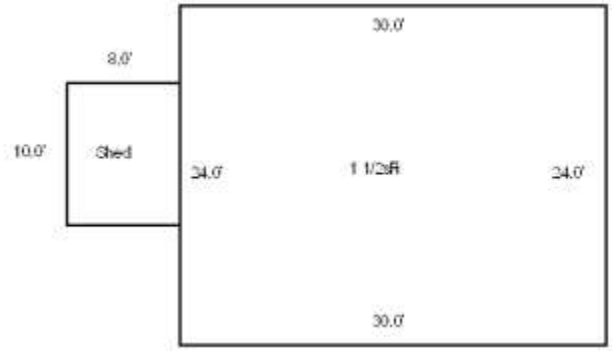

Card 2

Date Inspected

Additions, Outbuildings & Improvements

Type	Year	Units	Grade	Cond	Phys.	Funct.	Sound Value
24 FRAME SHED	0				%	%	800
					%	%	
					%	%	
					%	%	
					%	%	
					%	%	
					%	%	
					%	%	
					%	%	
					%	%	

1.ONE STORY FRAM
2.TWO STORY FRAM
3.THREE STORY FR
4.1 & 1/2 STORY
5.1 & 3/4 STORY
6.2 & 1/2 STORY
21.OPEN FRAME POR
22.ENCL PCH/1SFR(
23.FRAME GARAGE
24.FRAME SHED
25.FRAME BAY WIND
26.1SFR OVERHANG
27.UNFIN BASEMENT
28.UNF ATTIC/LOFT
29.FINISHED ATTIC

Map Lot 021-005-A | Account 2005 | Location BLDG-BLUE HILL BAY | Card 2 Of 2 | 9/14/2022

CURTIS, CAROLINE B
CURTIS, RANDALL K
PO BOX 839
BLUE HILL ME 04614

B2596P10 B3872P73

Previous Owner
MARKOS, JAMES L. JR. & ELIZABETH

PO BOX 965
BLUE HILL ME 04614

Inspection Witnessed By:

X Date

No./Date	Description	Date Insp.

Notes:

Blue Hill

Property Data

Neighborhood **3 NEIGHBORHOOD 3.**

Tree Growth Year **0**

X Coordinate **0**

Y Coordinate **0**

Zone/Land Use **48 SHORELAND**

Secondary Zone

Topography **2 ROLLING**

1.LEVEL 4.BELOW ST 7.ROUGH
2.ROLLING 5.LOW 8.
3.ABOVE ST 6.SWAMPY 9.

Utilities **4 DRILLED WELL 7 SEPTIC**

1.SUMMER 4.DR WELL 7.SEPTIC
2.WATER 5.DUG WELL 8.SPRING
3.SEWER 6.LAKE WTR 9.NONE

Street **3 GRAVEL**

1.PAVED 4.PROPOSED 7.
2.SEMI IMP 5. 8.
3.GRAVEL 6. 9.NONE

0

SPRINGWORK YEAR **0**

Sale Data

Sale Date

Price

Sale Type

1.LAND 4.MOBILE 7.
2.L & B 5.OTHER 8.
3.BUILDING 6. 9.

Financing

1.CONVENT 4.SELLER 7.UNKNOWN
2.FHA/VA 5.PRIVATE 8.
3.ASSUMED 6.CASH 9.UNKNOWN

Validity

1.VALID 4.SPLIT 7.RENOVATE
2.RELATED 5.PARTIAL 8.OTHER
3.DISTRESS 6.EXEMPT 9.

Verified

1.BUYER 4.AGENT 7.FAMILY
2.SELLER 5.PUB REC 8.OTHER
3.LENDER 6.MLS 9.CONFID

Assessment Record

Year	Land	Buildings	Exempt	Total
2009	0	243,600	0	243,600
2010	0	243,600	0	243,600
2011	0	243,600	0	243,600
2012	0	243,600	0	243,600
2013	0	207,200	0	207,200
2014	0	207,200	0	207,200
2015	0	207,200	0	207,200
2016	0	207,200	0	207,200
2017	0	207,200	0	207,200
2018	0	207,200	0	207,200
2019	0	207,200	0	207,200
2020	0	207,200	0	207,200
2021	0	207,200	0	207,200
2022	0	207,200	0	207,200

Land Data

Front Foot	Type	Effective Frontage	Effective Depth	Influence Factor	Influence Code
11.REGULAR LOT				%	
12.SECONDARY				%	
13.EXCESS FRONTAG				%	
14.REAR LAND				%	
15.MISCELLANEOUS				%	
				%	
				%	
Square Foot		**Square Feet**			
16.REGULAR LOT				%	
17.SECONDARY LOT				%	
18.EXCESS LAND				%	
19.CONDOMINIUM				%	
20.MISCELLANEOUS				%	
				%	
				%	
Fract. Acre		**Acreage/Sites**			
21.HOUSELOT(FRCT)				%	
22.BASELOT(FRCT)				%	
23.REAR(FRCT)				%	
Acres				%	
24.HOUSELOT				%	
25.BASELOT				%	
26.FRONTAGE 1				%	
27.FRONTAGE 2				%	
28.REAR LAND 1					
29.REAR LAND 2					

Total Acreage 0.00

Influence Codes

1.USE
2.R/W
3.TOPOGRAPHY
4.SIZE
5.ACCESS
6.RESTRICTIONS
7.SHAPE
8.SEMI-IMPROVED
9.FRACTIONAL
Acres
30.REAR LAND 3
31.REAR LAND 4
32.PASTURE
33.CROP
34.HORTICUL I
35.HORTUCUL II
36.ORCHARD
37.SOFTWOOD
38.MIXED WOOD
39.HARDWOOD
40.WASTE
41.GRAVEL PIT
42.MOBILE HOME SI
43.CONDO SITE
44.LOT IMPROVEMEN
45.M H HOOK-UP
46.HOLE/SITE

Blue Hill

Map Lot 021-005-A | Account 2005 | Location BLDG-BLUE HILL BAY | Card 2 Of 2 | 9/14/2022

Building Style	**1 CONVENTIONAL**	
1.CONV.	5.COLONIAL	9.CONDO
2.RANCH	6.SPLIT	10.
3.R RANCH	7.CONTEMP	11.
4.CAPE	8.COTTAGE	12.
Dwelling Units	**1**	
Other Units	**0**	
Stories	**1 ONE STORY**	
1.1	4.1.5	7.3.5
2.2	5.1.75	8.4
3.3	6.2.5	9.
Exterior Walls	**1 WOOD SIDING**	
1.WOOD	5.SHINGLE	9.OTHER
2.VIN/AL	6.BR/STN	10.
3.COMPOS.	7.SINGLE	11.
4.ASBESTOS	8.CONCRETE	12.
Roof Surface	**1 ASPHALT SHINGLES**	
1.ASPHALT	4.COMPOSIT	7.ROLL
2.SLATE	5.WOOD	8.
3.METAL	6.OTHER	9.
SF Masonry Trim	**0**	
	0	
	0	
Year Built	**1999**	
Year Remodeled	**0**	
Foundation	**1 CONCRETE**	
1.CONCRETE	4.WOOD	7.
2.C BLOCK	5.SLAB	8.
3.BR/STONE	6.PIERS	9.
Basement	**4 FULL BASEMENT**	
1.1/4 BMT	4.FULL BMT	7.
2.1/2 BMT	5.NONE	8.
3.3/4 BMT	6.	9.NONE
Bsmt Gar # Cars	**0**	
Wet Basement	**1 DRY BASEMENT**	
1.DRY	4.DIRT FLR	7.
2.DAMP	5.	8.
3.WET	6.	9.

SF Bsmt Living	**1404**	
Fin Bsmt Grade	**9 100**	
	0	
Heat Type	**100%**	**1 HOT WATER BB**
1.HWBB	5.FWA	9.NO HEAT
2.HWCI	6.GRAVWA	10.
3.H PUMP	7.ELECTRIC	11.
4.RADIANT	8.FL/WALL	12.
Cool Type	**0%**	**9 NONE**
1.REFRIG	4.W&C AIR	7.
2.EVAPOR	5.	8.
3.H PUMP	6.	9.NONE
Kitchen Style	**2 TYPICAL**	
1.MODERN	4.OBSOLETE	7.
2.TYPICAL	5.	8.
3.OLD TYPE	6.	9.NONE
Bath(s) Style	**2 TYPICAL BATH(S)**	
1.MODERN	4.OBSOLETE	7.
2.TYPICAL	5.	8.
3.OLD TYPE	6.	9.NONE
# Rooms	**0**	
# Bedrooms	**0**	
# Full Baths	**2**	
# Half Baths	**1**	
# Addn Fixtures	**0**	
# Fireplaces	**1**	

TRIO

Layout	**1 TYPICAL**	
1.TYPICAL	4.	7.
2.INADEQ	5.	8.
3.	6.	9.
Attic	**9 NONE**	
1.1/4 FIN	4.FULL FIN	7.
2.1/2 FIN	5.FL/STAIR	8.
3.3/4 FIN	6.	9.NONE
Insulation	**1 FULL**	
1.FULL	4.MINIMAL	7.
2.HEAVY	5.	8.
3.CAPPED	6.	9.NONE
Unfinished %	**0%**	
Grade & Factor	**4 B 100%**	
1.E GRADE	4.B GRADE	7.AAA GRAD
2.D GRADE	5.A GRADE	8.M&S PRIC
3.C GRADE	6.AA GRADE	9.SAME
SQFT (Footprint)	**1404**	
Condition	**4 AVERAGE**	
1.POOR	4.AVG	7.V G
2.FAIR	5.AVG+	8.EXC
3.AVG-	6.GOOD	9.SAME
Phys. % Good	**0%**	
Funct. % Good	**100%**	
Functional Code	**9 NONE**	
1.INCOMP	4.PL/HT	7.
2.OVERBLT	5.DAMAGE/D	8.
3.STYLE	6.	9.NONE
Econ. % Good	**100%**	
Economic Code	**NONE**	
0.None	3.NO POWER	7.
1.LOCATION	4.DAMAGE/D	8.
2.ENCROACH	9.NONE	9.
Entrance Code	**0**	
1.INTERIOR	4.VACANT	7.
2.REFUSAL	5.ESTIMATE	8.
3.INFORMED	6.	9.
Information Code	**0**	
1.OWNER	4.AGENT	7.
2.RELATIVE	5.ESTIMATE	8.
3.TENANT	6.OTHER	9.

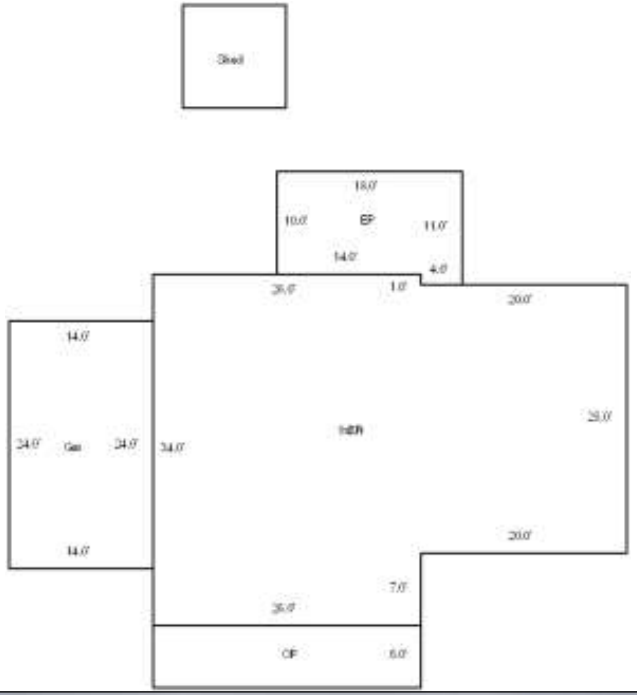

Date Inspected

Additions, Outbuildings & Improvements

Type	Year	Units	Grade	Cond	Phys.	Funct.	Sound Value
21 OPEN FRAME	0	156	0 0	0	0 %	0 %	
22 ENCL	0	184	0 0	0	0 %	0 %	
23 FRAME GARAGE	0	336	0 0	0	0 %	0 %	
24 FRAME SHED	0				%	%	800
					%	%	
					%	%	
					%	%	
					%	%	
					%	%	
					%	%	

1.ONE STORY FRAM
2.TWO STORY FRAM
3.THREE STORY FR
4.1 & 1/2 STORY
5.1 & 3/4 STORY
6.2 & 1/2 STORY
21.OPEN FRAME POR
22.ENCL PCH/1SFR(
23.FRAME GARAGE
24.FRAME SHED
25.FRAME BAY WIND
26.1SFR OVERHANG
27.UNFIN BASEMENT
28.UNF ATTIC/LOFT
29.FINISHED ATTIC

Map Lot 021-006 | Account 276 | Location LAND-LOT AT PETERS POINT | Card 1 Of 1 | 9/14/2022

BRIGGS, JAMES E
BRIGGS, TERRY H
3864 TOPSIDE DR. SE
SOUTHPORT NC 28461

B7162P917

Property Data

Neighborhood **3 NEIGHBORHOOD 3.**

Tree Growth Year **0**

X Coordinate **0**

Y Coordinate **0**

Zone/Land Use **48 SHORELAND**

Secondary Zone

Topography **2 ROLLING**

1.LEVEL	4.BELOW ST	7.ROUGH
2.ROLLING	5.LOW	8.
3.ABOVE ST	6.SWAMPY	9.

Utilities **9 NONE**

1.SUMMER	4.DR WELL	7.SEPTIC
2.WATER	5.DUG WELL	8.SPRING
3.SEWER	6.LAKE WTR	9.NONE

Street **3 GRAVEL**

1.PAVED	4.PROPOSED	7.
2.SEMI IMP	5.	8.
3.GRAVEL	6.	9.NONE

0

SPRINGWORK YEAR **0**

Sale Data

Sale Date

Price

Sale Type

1.LAND	4.MOBILE	7.
2.L & B	5.OTHER	8.
3.BUILDING	6.	9.

Financing

1.CONVENT	4.SELLER	7.UNKNOWN
2.FHA/VA	5.PRIVATE	8.
3.ASSUMED	6.CASH	9.UNKNOWN

Validity

1.VALID	4.SPLIT	7.RENOVATE
2.RELATED	5.PARTIAL	8.OTHER
3.DISTRESS	6.EXEMPT	9.

Verified

1.BUYER	4.AGENT	7.FAMILY
2.SELLER	5.PUB REC	8.OTHER
3.LENDER	6.MLS	9.CONFID

Assessment Record

Year	Land	Buildings	Exempt	Total
2009	106,100	0	0	106,100
2010	106,100	0	0	106,100
2011	106,100	0	0	106,100
2012	106,100	0	0	106,100
2013	90,200	0	0	90,200
2014	90,200	0	0	90,200
2015	90,200	0	0	90,200
2016	90,200	0	0	90,200
2017	90,200	0	0	90,200
2018	90,200	0	0	90,200
2019	90,200	0	0	90,200
2020	90,200	0	0	90,200
2021	90,200	0	0	90,200
2022	90,200	0	0	90,200

Land Data

Front Foot	Type	Effective Frontage	Effective Depth	Influence Factor	Influence Code
11.REGULAR LOT				%	
12.SECONDARY				%	
13.EXCESS FRONTAG				%	
14.REAR LAND				%	
15.MISCELLANEOUS				%	
				%	
				%	
Square Foot		**Square Feet**			
16.REGULAR LOT				%	
17.SECONDARY LOT				%	
18.EXCESS LAND				%	
19.CONDOMINIUM				%	
20.MISCELLANEOUS				%	
				%	
				%	
Fract. Acre		**Acreage/Sites**			
21.HOUSELOT(FRCT)	22	0.50		25 %	4
22.BASELOT(FRCT)				%	
23.REAR(FRCT)				%	
Acres				%	
24.HOUSELOT				%	
25.BASELOT				%	
26.FRONTAGE 1				%	
27.FRONTAGE 2				%	
28.REAR LAND 1				%	
29.REAR LAND 2				%	

Total Acreage 0.50

Influence Codes

1.USE
2.R/W
3.TOPOGRAPHY
4.SIZE
5.ACCESS
6.RESTRICTIONS
7.SHAPE
8.SEMI-IMPROVED
9.FRACTIONAL
Acres
30.REAR LAND 3
31.REAR LAND 4
32.PASTURE
33.CROP
34.HORTICUL I
35.HORTUCUL II
36.ORCHARD
37.SOFTWOOD
38.MIXED WOOD
39.HARDWOOD
40.WASTE
41.GRAVEL PIT
42.MOBILE HOME SI
43.CONDO SITE
44.LOT IMPROVEMEN
45.M H HOOK-UP
46.HOLE/SITE

Inspection Witnessed By:

X Date

No./Date	Description	Date Insp.

Notes:

Blue Hill

Blue Hill

Map Lot 021-006 | Account 276 | Location LAND-LOT AT PETERS POINT | Card 1 Of 1 | 9/14/2022

Building Style		
1.CONV.	5.COLONIAL	9.CONDO
2.RANCH	6.SPLIT	10.
3.R RANCH	7.CONTEMP	11.
4.CAPE	8.COTTAGE	12.

Dwelling Units

Other Units

Stories		
1.1	4.1.5	7.3.5
2.2	5.1.75	8.4
3.3	6.2.5	9.

Exterior Walls		
1.WOOD	5.SHINGLE	9.OTHER
2.VIN/AL	6.BR/STN	10.
3.COMPOS.	7.SINGLE	11.
4.ASBESTOS	8.CONCRETE	12.

Roof Surface		
1.ASPHALT	4.COMPOSIT	7.ROLL
2.SLATE	5.WOOD	8.
3.METAL	6.OTHER	9.

SF Masonry Trim

Year Built

Year Remodeled

Foundation		
1.CONCRETE	4.WOOD	7.
2.C BLOCK	5.SLAB	8.
3.BR/STONE	6.PIERS	9.

Basement		
1.1/4 BMT	4.FULL BMT	7.
2.1/2 BMT	5.NONE	8.
3.3/4 BMT	6.	9.NONE

Bsmt Gar # Cars

Wet Basement		
1.DRY	4.DIRT FLR	7.
2.DAMP	5.	8.
3.WET	6.	9.

SF Bsmt Living

Fin Bsmt Grade

Heat Type		
1.HWBB	5.FWA	9.NO HEAT
2.HWCI	6.GRAVWA	10.
3.H PUMP	7.ELECTRIC	11.
4.RADIANT	8.FL/WALL	12.

Cool Type		
1.REFRIG	4.W&C AIR	7.
2.EVAPOR	5.	8.
3.H PUMP	6.	9.NONE

Kitchen Style		
1.MODERN	4.OBSOLETE	7.
2.TYPICAL	5.	8.
3.OLD TYPE	6.	9.NONE

Bath(s) Style		
1.MODERN	4.OBSOLETE	7.
2.TYPICAL	5.	8.
3.OLD TYPE	6.	9.NONE

Rooms

Bedrooms

Full Baths

Half Baths

Addn Fixtures

Fireplaces

TRIO

Layout		
1.TYPICAL	4.	7.
2.INADEQ	5.	8.
3.	6.	9.

Attic		
1.1/4 FIN	4.FULL FIN	7.
2.1/2 FIN	5.FL/STAIR	8.
3.3/4 FIN	6.	9.NONE

Insulation		
1.FULL	4.MINIMAL	7.
2.HEAVY	5.	8.
3.CAPPED	6.	9.NONE

Unfinished %

Grade & Factor		
1.E GRADE	4.B GRADE	7.AAA GRAD
2.D GRADE	5.A GRADE	8.M&S PRIC
3.C GRADE	6.AA GRADE	9.SAME

SQFT (Footprint)

Condition		
1.POOR	4.AVG	7.V G
2.FAIR	5.AVG+	8.EXC
3.AVG-	6.GOOD	9.SAME

Phys. % Good

Funct. % Good

Functional Code		
1.INCOMP	4.PL/HT	7.
2.OVERBLT	5.DAMAGE/D	8.
3.STYLE	6.	9.NONE

Econ. % Good

Economic Code		
0.None	3.NO POWER	7.
1.LOCATION	4.DAMAGE/D	8.
2.ENCROACH	9.NONE	9.

Entrance Code **0**		
1.INTERIOR	4.VACANT	7.
2.REFUSAL	5.ESTIMATE	8.
3.INFORMED	6.	9.

Information Code **0**		
1.OWNER	4.AGENT	7.
2.RELATIVE	5.ESTIMATE	8.
3.TENANT	6.OTHER	9.

Date Inspected

Additions, Outbuildings & Improvements

Type	Year	Units	Grade	Cond	Phys.	Funct.	Sound Value
					%	%	
					%	%	
					%	%	
					%	%	
					%	%	
					%	%	
					%	%	
					%	%	
					%	%	
					%	%	

1.ONE STORY FRAM
2.TWO STORY FRAM
3.THREE STORY FR
4.1 & 1/2 STORY
5.1 & 3/4 STORY
6.2 & 1/2 STORY
21.OPEN FRAME POR
22.ENCL PCH/1SFR(
23.FRAME GARAGE
24.FRAME SHED
25.FRAME BAY WIND
26.1SFR OVERHANG
27.UNFIN BASEMENT
28.UNF ATTIC/LOFT
29.FINISHED ATTIC

Map Lot 021-007 Account 1521 Location 3 STEAMBOAT WHARF RD Card 1 Of 1 9/14/2022

POLITTE, MARK D
POLITTE, SAMANTHA L
3 STEAMBOAT WHARF RD
BLUE HILL ME 04614

B6064P263

Previous Owner
ROBERTS, EDITH
PO BOX 1655

BLUE HILL ME 04614
Sale Date: 6/17/2013

Inspection Witnessed By:

X Date

No./Date	Description	Date Insp.

Notes:

2/20/19 REV, NAH, FIN OVER GAR APPEARS COMPLETE
4/24/18 W/MRS @ DOOR, ADDNs AND REMOD COMP. ADD INC LQ\GAR (ADD BATH WHEN GAR COMP.)
3/24/17 W/WORKERS, 2 NEW ADDN'TS BOTH JUST SHELLS, HSE ALSO BEING REMODELED INCLUDING NEW KITCHEN, ADJ SQFT OF GAR, REMOVE 1sFr, OP & WD'S
2/12/15 REV W/MRS, ADJ HEAT (HSE IS FHA, ADDN IS HWBB), ADD FIXTURE, ADJ GAR TO A(F)
3/15/11- REV NAH ADD W.D. ; CHANGE HEAT TYPE.

Blue Hill

Property Data

Neighborhood **3 NEIGHBORHOOD 3.**

Tree Growth Year **0**

X Coordinate **0**

Y Coordinate **0**

Zone/Land Use **48 SHORELAND**

Secondary Zone

Topography **2 ROLLING**

1.LEVEL	4.BELOW ST	7.ROUGH
2.ROLLING	5.LOW	8.
3.ABOVE ST	6.SWAMPY	9.

Utilities **4 DRILLED WELL 7 SEPTIC**

1.SUMMER	4.DR WELL	7.SEPTIC
2.WATER	5.DUG WELL	8.SPRING
3.SEWER	6.LAKE WTR	9.NONE

Street **1 PAVED**

1.PAVED	4.PROPOSED	7.
2.SEMI IMP	5.	8.
3.GRAVEL	6.	9.NONE

0

SPRINGWORK YEAR **0**

Sale Data

Sale Date **6/17/2013**

Price **875,000**

Sale Type **2 LAND &**

1.LAND	4.MOBILE	7.
2.L & B	5.OTHER	8.
3.BUILDING	6.	9.

Financing **7 UNKNOWN.....**

1.CONVENT	4.SELLER	7.UNKNOWN
2.FHA/VA	5.PRIVATE	8.
3.ASSUMED	6.CASH	9.UNKNOWN

Validity **1 ARMS LENGTH**

1.VALID	4.SPLIT	7.RENOVATE
2.RELATED	5.PARTIAL	8.OTHER
3.DISTRESS	6.EXEMPT	9.

Verified **5 PUBLIC RECORD**

1.BUYER	4.AGENT	7.FAMILY
2.SELLER	5.PUB REC	8.OTHER
3.LENDER	6.MLS	9.CONFID

Assessment Record

Year	Land	Buildings	Exempt	Total
2009	700,400	295,800	13,000	983,200
2010	700,400	295,800	10,000	986,200
2011	700,400	305,000	10,000	995,400
2012	700,400	305,000	10,000	995,400
2013	595,300	259,400	10,000	844,700
2014	595,300	259,400	0	854,700
2015	595,300	285,400	0	880,700
2016	595,300	285,400	0	880,700
2017	595,300	240,400	0	835,700
2018	595,300	358,700	0	954,000
2019	595,300	391,900	0	987,200
2020	595,300	391,900	0	987,200
2021	595,300	391,900	0	987,200
2022	595,300	391,900	0	987,200

Land Data

Front Foot	Type	Effective Frontage	Effective Depth	Influence Factor	Influence Code
11.REGULAR LOT				%	
12.SECONDARY				%	
13.EXCESS FRONTAG				%	
14.REAR LAND				%	
15.MISCELLANEOUS				%	
				%	
				%	
Square Foot		**Square Feet**			
16.REGULAR LOT				%	
17.SECONDARY LOT				%	
18.EXCESS LAND				%	
19.CONDOMINIUM				%	
20.MISCELLANEOUS				%	
				%	
				%	
Fract. Acre		**Acreage/Sites**			
21.HOUSELOT(FRCT)	24	1.00		100 %	0
22.BASELOT(FRCT)	26	0.25		75 %	3
23.REAR(FRCT)	28	0.10		100 %	0
Acres	44	1.00		100 %	0
24.HOUSELOT				%	
25.BASELOT				%	
26.FRONTAGE 1				%	
27.FRONTAGE 2					
28.REAR LAND 1					
29.REAR LAND 2					

Total Acreage 1.35

Influence Codes

1.USE
2.R/W
3.TOPOGRAPHY
4.SIZE
5.ACCESS
6.RESTRICTIONS
7.SHAPE
8.SEMI-IMPROVED
9.FRACTIONAL
Acres
30.REAR LAND 3
31.REAR LAND 4
32.PASTURE
33.CROP
34.HORTICUL I
35.HORTUCUL II
36.ORCHARD
37.SOFTWOOD
38.MIXED WOOD
39.HARDWOOD
40.WASTE
41.GRAVEL PIT
42.MOBILE HOME SI
43.CONDO SITE
44.LOT IMPROVEMEN
45.M H HOOK-UP
46.HOLE/SITE

Blue Hill

Map Lot 021-007 | Account 1521 | Location 3 STEAMBOAT WHARF RD | Card 1 Of 1 | 9/14/2022

Building Style	**4 CAPE**	
1.CONV.	5.COLONIAL	9.CONDO
2.RANCH	6.SPLIT	10.
3.R RANCH	7.CONTEMP	11.
4.CAPE	8.COTTAGE	12.
Dwelling Units	**1**	
Other Units	**0**	
Stories	**4 ONE & 1/2 STORY**	
1.1	4.1.5	7.3.5
2.2	5.1.75	8.4
3.3	6.2.5	9.
Exterior Walls	**5 SHINGLE**	
1.WOOD	5.SHINGLE	9.OTHER
2.VIN/AL	6.BR/STN	10.
3.COMPOS.	7.SINGLE	11.
4.ASBESTOS	8.CONCRETE	12.
Roof Surface	**1 ASPHALT SHINGLES**	
1.ASPHALT	4.COMPOSIT	7.ROLL
2.SLATE	5.WOOD	8.
3.METAL	6.OTHER	9.
SF Masonry Trim	**0**	
	0	
	0	
Year Built	**1992**	
Year Remodeled	**0**	
Foundation	**1 CONCRETE**	
1.CONCRETE	4.WOOD	7.
2.C BLOCK	5.SLAB	8.
3.BR/STONE	6.PIERS	9.
Basement	**3 3/4 BASEMENT**	
1.1/4 BMT	4.FULL BMT	7.
2.1/2 BMT	5.NONE	8.
3.3/4 BMT	6.	9.NONE
Bsmt Gar # Cars	**0**	
Wet Basement	**2 DAMP BASEMENT**	
1.DRY	4.DIRT FLR	7.
2.DAMP	5.	8.
3.WET	6.	9.

SF Bsmt Living	**0**	
Fin Bsmt Grade	**0 0**	
	0	
Heat Type	**100%**	**5 FORCED WARM AIR**
1.HWBB	5.FWA	9.NO HEAT
2.HWCI	6.GRAVWA	10.
3.H PUMP	7.ELECTRIC	11.
4.RADIANT	8.FL/WALL	12.
Cool Type	**0%**	**9 NONE**
1.REFRIG	4.W&C AIR	7.
2.EVAPOR	5.	8.
3.H PUMP	6.	9.NONE
Kitchen Style	**2 TYPICAL**	
1.MODERN	4.OBSOLETE	7.
2.TYPICAL	5.	8.
3.OLD TYPE	6.	9.NONE
Bath(s) Style	**2 TYPICAL BATH(S)**	
1.MODERN	4.OBSOLETE	7.
2.TYPICAL	5.	8.
3.OLD TYPE	6.	9.NONE
# Rooms	**0**	
# Bedrooms	**0**	
# Full Baths	**2**	
# Half Baths	**1**	
# Addn Fixtures	**1**	
# Fireplaces	**1**	

TRIO

Layout	**1 TYPICAL**	
1.TYPICAL	4.	7.
2.INADEQ	5.	8.
3.	6.	9.
Attic	**9 NONE**	
1.1/4 FIN	4.FULL FIN	7.
2.1/2 FIN	5.FL/STAIR	8.
3.3/4 FIN	6.	9.NONE
Insulation	**1 FULL**	
1.FULL	4.MINIMAL	7.
2.HEAVY	5.	8.
3.CAPPED	6.	9.NONE
Unfinished %	**0%**	
Grade & Factor	**4 B 110%**	
1.E GRADE	4.B GRADE	7.AAA GRAD
2.D GRADE	5.A GRADE	8.M&S PRIC
3.C GRADE	6.AA GRADE	9.SAME
SQFT (Footprint)	**1452**	
Condition	**6 GOOD**	
1.POOR	4.AVG	7.V G
2.FAIR	5.AVG+	8.EXC
3.AVG-	6.GOOD	9.SAME
Phys. % Good	**0%**	
Funct. % Good	**100%**	
Functional Code	**9 NONE**	
1.INCOMP	4.PL/HT	7.
2.OVERBLT	5.DAMAGE/D	8.
3.STYLE	6.	9.NONE
Econ. % Good	**100%**	
Economic Code	**NONE**	
0.None	3.NO POWER	7.
1.LOCATION	4.DAMAGE/D	8.
2.ENCROACH	9.NONE	9.
Entrance Code	**0**	
1.INTERIOR	4.VACANT	7.
2.REFUSAL	5.ESTIMATE	8.
3.INFORMED	6.	9.
Information Code	**0**	
1.OWNER	4.AGENT	7.
2.RELATIVE	5.ESTIMATE	8.
3.TENANT	6.OTHER	9.

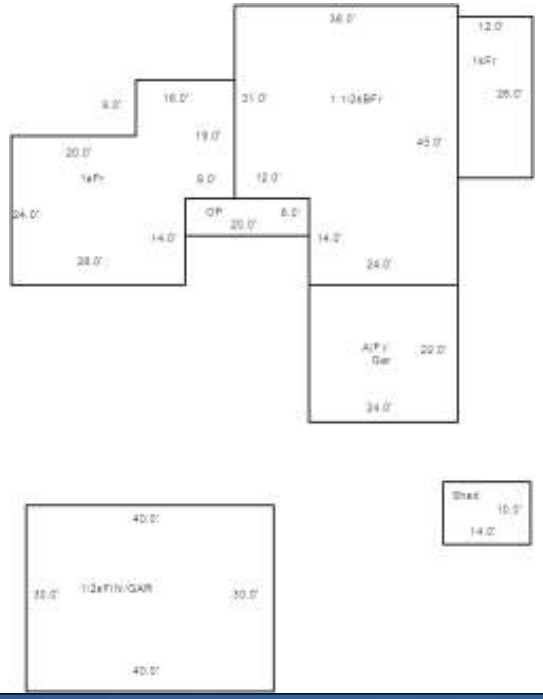

Date Inspected

Additions, Outbuildings & Improvements

Type	Year	Units	Grade	Cond	Phys.	Funct.	Sound Value
29 FINISHED ATTIC	0	528	0 0	4	0 %	100 %	
23 FRAME GARAGE	0	528	0 0	4	0 %	100 %	
1 ONE STORY	2016	896	9 100	4	0 %	100 %	
1 ONE STORY	2016	312	9 100	4	0 %	100 %	
21 OPEN FRAME	2016	120	9 100	4	0 %	100 %	
24 FRAME SHED	0				%	%	1,000
30 Finished 1/2	2018	1200	4 100	4	0 %	100 %	
23 FRAME GARAGE	2018	1200	4 100	4	0 %	100 %	
77 PLUMBING	2018	3	4 100	4	0 %	100 %	
					%	%	

1.ONE STORY FRAM
2.TWO STORY FRAM
3.THREE STORY FR
4.1 & 1/2 STORY
5.1 & 3/4 STORY
6.2 & 1/2 STORY
21.OPEN FRAME POR
22.ENCL PCH/1SFR(
23.FRAME GARAGE
24.FRAME SHED
25.FRAME BAY WIND
26.1SFR OVERHANG
27.UNFIN BASEMENT
28.UNF ATTIC/LOFT
29.FINISHED ATTIC

Map Lot 021-008 Account 1314 Location 1 STEAMBOAT WHARF RD Card 1 Of 1 9/14/2022

MORRISON, LINDA K
8 WHITE ROCK DR.
FALMOUTH ME 04105 1437

B1791P374

Property Data

Neighborhood **3 NEIGHBORHOOD 3.**

Tree Growth Year **0**

X Coordinate **0**

Y Coordinate **0**

Zone/Land Use **48 SHORELAND**

Secondary Zone

Topography **2 ROLLING**

1.LEVEL	4.BELOW ST	7.ROUGH
2.ROLLING	5.LOW	8.
3.ABOVE ST	6.SWAMPY	9.

Utilities **4 DRILLED WELL 7 SEPTIC**

1.SUMMER	4.DR WELL	7.SEPTIC
2.WATER	5.DUG WELL	8.SPRING
3.SEWER	6.LAKE WTR	9.NONE

Street **3 GRAVEL**

1.PAVED	4.PROPOSED	7.
2.SEMI IMP	5.	8.
3.GRAVEL	6.	9.NONE

0

SPRINGWORK YEAR **0**

Sale Data

Sale Date

Price

Sale Type

1.LAND	4.MOBILE	7.
2.L & B	5.OTHER	8.
3.BUILDING	6.	9.

Financing

1.CONVENT	4.SELLER	7.UNKNOWN
2.FHA/VA	5.PRIVATE	8.
3.ASSUMED	6.CASH	9.UNKNOWN

Validity

1.VALID	4.SPLIT	7.RENOVATE
2.RELATED	5.PARTIAL	8.OTHER
3.DISTRESS	6.EXEMPT	9.

Verified

1.BUYER	4.AGENT	7.FAMILY
2.SELLER	5.PUB REC	8.OTHER
3.LENDER	6.MLS	9.CONFID

Assessment Record

Year	Land	Buildings	Exempt	Total
2009	855,800	37,600	0	893,400
2010	855,800	37,600	0	893,400
2011	855,800	37,600	0	893,400
2012	855,800	37,600	0	893,400
2013	727,400	32,000	0	759,400
2014	727,400	32,000	0	759,400
2015	727,400	32,000	0	759,400
2016	727,400	32,000	0	759,400
2017	727,400	32,000	0	759,400
2018	727,400	58,000	0	785,400
2019	727,400	675,100	0	1,402,500
2020	727,400	679,100	0	1,406,500
2021	727,400	679,100	0	1,406,500
2022	727,400	679,100	0	1,406,500

Land Data

Front Foot	Type	Effective Frontage	Effective Depth	Influence Factor	Influence Code
11.REGULAR LOT				%	
12.SECONDARY				%	
13.EXCESS FRONTAG				%	
14.REAR LAND				%	
15.MISCELLANEOUS				%	
				%	
				%	
Square Foot		**Square Feet**			
16.REGULAR LOT				%	
17.SECONDARY LOT				%	
18.EXCESS LAND				%	
19.CONDOMINIUM				%	
20.MISCELLANEOUS				%	
				%	
				%	
Fract. Acre		**Acreage/Sites**			
21.HOUSELOT(FRCT)	24	1.00		85 %	3
22.BASELOT(FRCT)	26	0.70		85 %	3
23.REAR(FRCT)	27	0.30		100 %	0
Acres	44	1.00		100 %	0
24.HOUSELOT				%	
25.BASELOT				%	
26.FRONTAGE 1				%	
27.FRONTAGE 2					
28.REAR LAND 1					
29.REAR LAND 2					

Total Acreage 2.00

Influence Codes

1.USE
2.R/W
3.TOPOGRAPHY
4.SIZE
5.ACCESS
6.RESTRICTIONS
7.SHAPE
8.SEMI-IMPROVED
9.FRACTIONAL

Acres

30.REAR LAND 3
31.REAR LAND 4
32.PASTURE
33.CROP
34.HORTICUL I
35.HORTUCUL II
36.ORCHARD
37.SOFTWOOD
38.MIXED WOOD
39.HARDWOOD
40.WASTE
41.GRAVEL PIT
42.MOBILE HOME SI
43.CONDO SITE
44.LOT IMPROVEMEN
45.M H HOOK-UP
46.HOLE/SITE

Inspection Witnessed By:

X Date

No./Date	Description	Date Insp.

Notes:

3/4/20-VAC. ADD OP@SHED. ADJ SV OF SHED(INC). EST N/C GAR
2/20/19 REV VAC, DWL CARD 1 GONE, -MVR, CARD 2 GAR BEING CONVERTED TO LIVING SPACE (SHELL NOW- LEAVE AS GAR FOR '19) ADD MORE OP, 1 SHED GONE, SHED BEING RENOVATED, MOVE EVERYTHING TO CARD 1
4/24/18 NAH ADD NEW BARN.
2/12/15 REV NAH GAR TO 1 1/2S CARD 2
6/26/2008-NAH-Adjust size of OP on card #2 3/15/11- rev.

Blue Hill

Blue Hill

Map Lot 021-008 | Account 1314 | Location 1 STEAMBOAT WHARF RD | Card 1 Of 1 | 9/14/2022

Building Style	**1 CONVENTIONAL**	
1.CONV.	5.COLONIAL	9.CONDO
2.RANCH	6.SPLIT	10.
3.R RANCH	7.CONTEMP	11.
4.CAPE	8.COTTAGE	12.
Dwelling Units	**1**	
Other Units	**0**	
Stories	**5 ONE & 3/4 STORY**	
1.1	4.1.5	7.3.5
2.2	5.1.75	8.4
3.3	6.2.5	9.
Exterior Walls	**5 SHINGLE**	
1.WOOD	5.SHINGLE	9.OTHER
2.VIN/AL	6.BR/STN	10.
3.COMPOS.	7.SINGLE	11.
4.ASBESTOS	8.CONCRETE	12.
Roof Surface	**1 ASPHALT SHINGLES**	
1.ASPHALT	4.COMPOSIT	7.ROLL
2.SLATE	5.WOOD	8.
3.METAL	6.OTHER	9.
SF Masonry Trim	**0**	
	0	
	0	
Year Built	**1990**	
Year Remodeled	**0**	
Foundation	**1 CONCRETE**	
1.CONCRETE	4.WOOD	7.
2.C BLOCK	5.SLAB	8.
3.BR/STONE	6.PIERS	9.
Basement	**4 FULL BASEMENT**	
1.1/4 BMT	4.FULL BMT	7.
2.1/2 BMT	5.NONE	8.
3.3/4 BMT	6.	9.NONE
Bsmt Gar # Cars	**0**	
Wet Basement	**4 DIRT FLOOR**	
1.DRY	4.DIRT FLR	7.
2.DAMP	5.	8.
3.WET	6.	9.

SF Bsmt Living	**0**	
Fin Bsmt Grade	**0 0**	
	0	
Heat Type	**100%**	**5 FORCED WARM AIR**
1.HWBB	5.FWA	9.NO HEAT
2.HWCI	6.GRAVWA	10.
3.H PUMP	7.ELECTRIC	11.
4.RADIANT	8.FL/WALL	12.
Cool Type	**0%**	**9 NONE**
1.REFRIG	4.W&C AIR	7.
2.EVAPOR	5.	8.
3.H PUMP	6.	9.NONE
Kitchen Style	**2 TYPICAL**	
1.MODERN	4.OBSOLETE	7.
2.TYPICAL	5.	8.
3.OLD TYPE	6.	9.NONE
Bath(s) Style	**2 TYPICAL BATH(S)**	
1.MODERN	4.OBSOLETE	7.
2.TYPICAL	5.	8.
3.OLD TYPE	6.	9.NONE
# Rooms	**0**	
# Bedrooms	**0**	
# Full Baths	**3**	
# Half Baths	**1**	
# Addn Fixtures	**6**	
# Fireplaces	**4**	

TRIO

Layout	**1 TYPICAL**	
1.TYPICAL	4.	7.
2.INADEQ	5.	8.
3.	6.	9.
Attic	**9 NONE**	
1.1/4 FIN	4.FULL FIN	7.
2.1/2 FIN	5.FL/STAIR	8.
3.3/4 FIN	6.	9.NONE
Insulation	**1 FULL**	
1.FULL	4.MINIMAL	7.
2.HEAVY	5.	8.
3.CAPPED	6.	9.NONE
Unfinished %	**0%**	
Grade & Factor	**6 AA 100%**	
1.E GRADE	4.B GRADE	7.AAA GRAD
2.D GRADE	5.A GRADE	8.M&S PRIC
3.C GRADE	6.AA GRADE	9.SAME
SQFT (Footprint)	**2386**	
Condition	**4 AVERAGE**	
1.POOR	4.AVG	7.V G
2.FAIR	5.AVG+	8.EXC
3.AVG-	6.GOOD	9.SAME
Phys. % Good	**0%**	
Funct. % Good	**100%**	
Functional Code	**9 NONE**	
1.INCOMP	4.PL/HT	7.
2.OVERBLT	5.DAMAGE/D	8.
3.STYLE	6.	9.NONE
Econ. % Good	**100%**	
Economic Code	**NONE**	
0.None	3.NO POWER	7.
1.LOCATION	4.DAMAGE/D	8.
2.ENCROACH	9.NONE	9.
Entrance Code	**0**	
1.INTERIOR	4.VACANT	7.
2.REFUSAL	5.ESTIMATE	8.
3.INFORMED	6.	9.
Information Code	**0**	
1.OWNER	4.AGENT	7.
2.RELATIVE	5.ESTIMATE	8.
3.TENANT	6.OTHER	9.

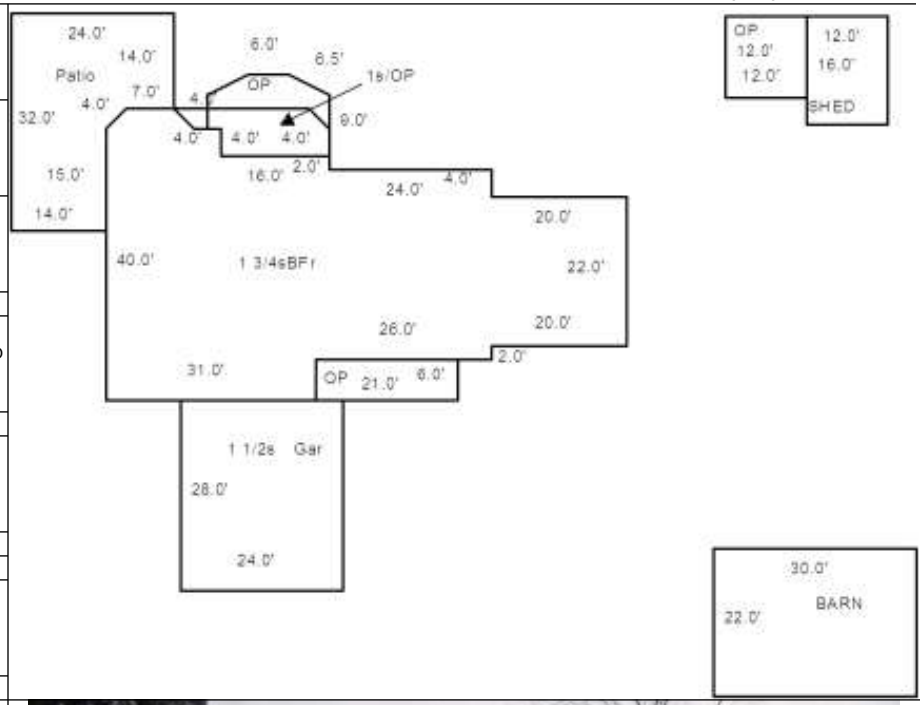

Date Inspected

Additions, Outbuildings & Improvements

Type	Year	Units	Grade	Cond	Phys.	Funct.	Sound Value
21 OPEN FRAME	0	126	0 0	0	0 %	0 %	
59 1 1/2S GARAGE	0	672	0 0	0	0 %	0 %	
62 PATIO	0	592	0 0	0	0 %	0 %	
1 ONE STORY	0	124	0 0	0	0 %	0 %	
21 OPEN FRAME	0	201	0 0	0	0 %	0 %	
67 BARN	2018	660	5 100	4	0 %	100 %	
24 FRAME SHED	0				%	%	1,200
21 OPEN FRAME	2019	144	3 100	4	0 %	100 %	
					%	%	
					%	%	

1.ONE STORY FRAM
2.TWO STORY FRAM
3.THREE STORY FR
4.1 & 1/2 STORY
5.1 & 3/4 STORY
6.2 & 1/2 STORY
21.OPEN FRAME POR
22.ENCL PCH/1SFR(
23.FRAME GARAGE
24.FRAME SHED
25.FRAME BAY WIND
26.1SFR OVERHANG
27.UNFIN BASEMENT
28.UNF ATTIC/LOFT
29.FINISHED ATTIC

Map Lot 021-009 Account 1856 Location 15 PETERS HILL LN Card 1 Of 1 9/14/2022

WOOTTEN, J BENJAMIN
WOOTTEN, MICCA
PO BOX 832
BLUE HILL ME 04614

B3238P319 B5796P209

Property Data

Neighborhood **25 NEIGHBORHOOD 25.**

Tree Growth Year **0**

X Coordinate **0**

Y Coordinate **0**

Zone/Land Use **11 RESIDENTIAL**

Secondary Zone

Topography **2 ROLLING**

1.LEVEL	4.BELOW ST	7.ROUGH
2.ROLLING	5.LOW	8.
3.ABOVE ST	6.SWAMPY	9.

Utilities **4 DRILLED WELL 7 SEPTIC**

1.SUMMER	4.DR WELL	7.SEPTIC
2.WATER	5.DUG WELL	8.SPRING
3.SEWER	6.LAKE WTR	9.NONE

Street **1 PAVED**

1.PAVED	4.PROPOSED	7.
2.SEMI IMP	5.	8.
3.GRAVEL	6.	9.NONE

0

SPRINGWORK YEAR **0**

Sale Data

Sale Date

Price

Sale Type

1.LAND	4.MOBILE	7.
2.L & B	5.OTHER	8.
3.BUILDING	6.	9.

Financing

1.CONVENT	4.SELLER	7.UNKNOWN
2.FHA/VA	5.PRIVATE	8.
3.ASSUMED	6.CASH	9.UNKNOWN

Validity

1.VALID	4.SPLIT	7.RENOVATE
2.RELATED	5.PARTIAL	8.OTHER
3.DISTRESS	6.EXEMPT	9.

Verified

1.BUYER	4.AGENT	7.FAMILY
2.SELLER	5.PUB REC	8.OTHER
3.LENDER	6.MLS	9.CONFID

Assessment Record

Year	Land	Buildings	Exempt	Total
2009	261,200	534,600	13,000	782,800
2010	261,200	534,600	10,000	785,800
2011	261,200	519,800	10,000	771,000
2012	261,200	519,800	10,000	771,000
2013	222,000	441,900	10,000	653,900
2014	222,000	441,900	10,000	653,900
2015	222,000	451,000	10,000	663,000
2016	222,000	451,000	15,000	658,000
2017	215,900	451,000	20,000	646,900
2018	215,900	451,000	20,000	646,900
2019	215,900	451,000	19,600	647,300
2020	215,900	451,000	24,500	642,400
2021	215,900	451,000	24,000	642,900
2022	215,900	451,000	23,500	643,400

Land Data

Front Foot	Type	Effective Frontage	Effective Depth	Influence Factor	Influence Code
11.REGULAR LOT				%	
12.SECONDARY				%	
13.EXCESS FRONTAG				%	
14.REAR LAND				%	
15.MISCELLANEOUS				%	
				%	
				%	
Square Foot		**Square Feet**			
16.REGULAR LOT				%	
17.SECONDARY LOT				%	
18.EXCESS LAND				%	
19.CONDOMINIUM				%	
20.MISCELLANEOUS				%	
				%	
				%	
Fract. Acre		**Acreage/Sites**			
21.HOUSELOT(FRCT)	24	1.00	100	%	0
22.BASELOT(FRCT)	28	5.00	100	%	0
23.REAR(FRCT)	29	16.02	100	%	0
Acres	44	1.00	100	%	0
24.HOUSELOT				%	
25.BASELOT				%	
26.FRONTAGE 1				%	
27.FRONTAGE 2					
28.REAR LAND 1					
29.REAR LAND 2					

Total Acreage 22.02

Influence Codes

1.USE
2.R/W
3.TOPOGRAPHY
4.SIZE
5.ACCESS
6.RESTRICTIONS
7.SHAPE
8.SEMI-IMPROVED
9.FRACTIONAL
Acres
30.REAR LAND 3
31.REAR LAND 4
32.PASTURE
33.CROP
34.HORTICUL I
35.HORTUCUL II
36.ORCHARD
37.SOFTWOOD
38.MIXED WOOD
39.HARDWOOD
40.WASTE
41.GRAVEL PIT
42.MOBILE HOME SI
43.CONDO SITE
44.LOT IMPROVEMEN
45.M H HOOK-UP
46.HOLE/SITE

Inspection Witnessed By:

X Date

No./Date	Description	Date Insp.

Notes:

'17 LOT SPLIT, 4.8 AC TO NEW LOT 9C
4/3/15 W/MRS REMOVE WD ADD 1sFr (MUDROOM) COMPLETE
3/15/11- REV. W/MR. DELETE FIREPLACE (NOW INSERT)

Blue Hill

Blue Hill

Map Lot 021-009 | Account 1856 | Location 15 PETERS HILL LN | Card 1 Of 1 | 9/14/2022

Building Style	**4 CAPE**	
1.CONV.	5.COLONIAL	9.CONDO
2.RANCH	6.SPLIT	10.
3.R RANCH	7.CONTEMP	11.
4.CAPE	8.COTTAGE	12.
Dwelling Units	**1**	
Other Units	**0**	
Stories	**4 ONE & 1/2 STORY**	
1.1	4.1.5	7.3.5
2.2	5.1.75	8.4
3.3	6.2.5	9.
Exterior Walls	**5 SHINGLE**	
1.WOOD	5.SHINGLE	9.OTHER
2.VIN/AL	6.BR/STN	10.
3.COMPOS.	7.SINGLE	11.
4.ASBESTOS	8.CONCRETE	12.
Roof Surface	**1 ASPHALT SHINGLES**	
1.ASPHALT	4.COMPOSIT	7.ROLL
2.SLATE	5.WOOD	8.
3.METAL	6.OTHER	9.
SF Masonry Trim	**0**	
	0	
	0	
Year Built	**1964**	
Year Remodeled	**0**	
Foundation	**1 CONCRETE**	
1.CONCRETE	4.WOOD	7.
2.C BLOCK	5.SLAB	8.
3.BR/STONE	6.PIERS	9.
Basement	**4 FULL BASEMENT**	
1.1/4 BMT	4.FULL BMT	7.
2.1/2 BMT	5.NONE	8.
3.3/4 BMT	6.	9.NONE
Bsmt Gar # Cars	**0**	
Wet Basement	**2 DAMP BASEMENT**	
1.DRY	4.DIRT FLR	7.
2.DAMP	5.	8.
3.WET	6.	9.

SF Bsmt Living	**0**	
Fin Bsmt Grade	**0 0**	
	0	
Heat Type	**100%**	**1 HOT WATER BB**
1.HWBB	5.FWA	9.NO HEAT
2.HWCI	6.GRAVWA	10.
3.H PUMP	7.ELECTRIC	11.
4.RADIANT	8.FL/WALL	12.
Cool Type	**0%**	**9 NONE**
1.REFRIG	4.W&C AIR	7.
2.EVAPOR	5.	8.
3.H PUMP	6.	9.NONE
Kitchen Style	**2 TYPICAL**	
1.MODERN	4.OBSOLETE	7.
2.TYPICAL	5.	8.
3.OLD TYPE	6.	9.NONE
Bath(s) Style	**2 TYPICAL BATH(S)**	
1.MODERN	4.OBSOLETE	7.
2.TYPICAL	5.	8.
3.OLD TYPE	6.	9.NONE
# Rooms	**0**	
# Bedrooms	**0**	
# Full Baths	**3**	
# Half Baths	**1**	
# Addn Fixtures	**0**	
# Fireplaces	**0**	

TRIO

Layout	**1 TYPICAL**	
1.TYPICAL	4.	7.
2.INADEQ	5.	8.
3.	6.	9.
Attic	**9 NONE**	
1.1/4 FIN	4.FULL FIN	7.
2.1/2 FIN	5.FL/STAIR	8.
3.3/4 FIN	6.	9.NONE
Insulation	**1 FULL**	
1.FULL	4.MINIMAL	7.
2.HEAVY	5.	8.
3.CAPPED	6.	9.NONE
Unfinished %	**0%**	
Grade & Factor	**5 A 140%**	
1.E GRADE	4.B GRADE	7.AAA GRAD
2.D GRADE	5.A GRADE	8.M&S PRIC
3.C GRADE	6.AA GRADE	9.SAME
SQFT (Footprint)	**1302**	
Condition	**6 GOOD**	
1.POOR	4.AVG	7.V G
2.FAIR	5.AVG+	8.EXC
3.AVG-	6.GOOD	9.SAME
Phys. % Good	**0%**	
Funct. % Good	**100%**	
Functional Code	**9 NONE**	
1.INCOMP	4.PL/HT	7.
2.OVERBLT	5.DAMAGE/D	8.
3.STYLE	6.	9.NONE
Econ. % Good	**100%**	
Economic Code	**NONE**	
0.None	3.NO POWER	7.
1.LOCATION	4.DAMAGE/D	8.
2.ENCROACH	9.NONE	9.
Entrance Code	**0**	
1.INTERIOR	4.VACANT	7.
2.REFUSAL	5.ESTIMATE	8.
3.INFORMED	6.	9.
Information Code	**0**	
1.OWNER	4.AGENT	7.
2.RELATIVE	5.ESTIMATE	8.
3.TENANT	6.OTHER	9.

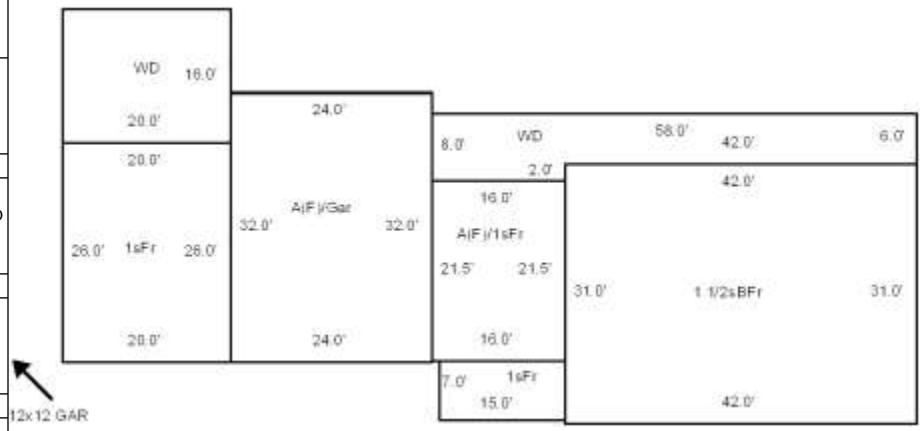

Date Inspected

Additions, Outbuildings & Improvements

Type	Year	Units	Grade	Cond	Phys.	Funct.	Sound Value
29 FINISHED ATTIC	0	344	0 0	0	0 %	0 %	
1 ONE STORY	0	344	0 0	0	0 %	0 %	
68 DECK	0	380	0 0	0	0 %	0 %	
29 FINISHED ATTIC	0	768	0 0	0	0 %	0 %	
1 ONE STORY	0	520	0 0	0	0 %	0 %	
23 FRAME GARAGE	0	768	0 0	0	0 %	0 %	
68 DECK	2000	320	4 100	4	0 %	100 %	
23 FRAME GARAGE	0	144	2 100	4	0 %	100 %	
1 ONE STORY	2014	105	3 100	4	0 %	100 %	
					%	%	

1.ONE STORY FRAM
2.TWO STORY FRAM
3.THREE STORY FR
4.1 & 1/2 STORY
5.1 & 3/4 STORY
6.2 & 1/2 STORY
21.OPEN FRAME POR
22.ENCL PCH/1SFR(
23.FRAME GARAGE
24.FRAME SHED
25.FRAME BAY WIND
26.1SFR OVERHANG
27.UNFIN BASEMENT
28.UNF ATTIC/LOFT
29.FINISHED ATTIC

Map Lot 021-009-A | Account 2102 | Location LAND-EAST BLUE HILL | Card 1 Of 1 | 9/14/2022

TOWN OF BLUE HILL
PO Box 1301
Blue Hill ME 04614
USA

B2824P647

Property Data

Neighborhood	**26 NEIGHBORHOOD 26.**
Tree Growth Year	**0**
X Coordinate	**0**
Y Coordinate	**0**
Zone/Land Use	**11 RESIDENTIAL**
Secondary Zone	
Topography	**2 ROLLING**

1.LEVEL	4.BELOW ST	7.ROUGH
2.ROLLING	5.LOW	8.
3.ABOVE ST	6.SWAMPY	9.

Utilities	**9 NONE**

1.SUMMER	4.DR WELL	7.SEPTIC
2.WATER	5.DUG WELL	8.SPRING
3.SEWER	6.LAKE WTR	9.NONE

Street	**1 PAVED**

1.PAVED	4.PROPOSED	7.
2.SEMI IMP	5.	8.
3.GRAVEL	6.	9.NONE

	0
SPRINGWORK YEAR	**0**

Sale Data

Sale Date	
Price	
Sale Type	

1.LAND	4.MOBILE	7.
2.L & B	5.OTHER	8.
3.BUILDING	6.	9.

Financing

1.CONVENT	4.SELLER	7.UNKNOWN
2.FHA/VA	5.PRIVATE	8.
3.ASSUMED	6.CASH	9.UNKNOWN

Validity

1.VALID	4.SPLIT	7.RENOVATE
2.RELATED	5.PARTIAL	8.OTHER
3.DISTRESS	6.EXEMPT	9.

Verified

1.BUYER	4.AGENT	7.FAMILY
2.SELLER	5.PUB REC	8.OTHER
3.LENDER	6.MLS	9.CONFID

Assessment Record

Year	Land	Buildings	Exempt	Total
2009	5,000	0	5,000	0
2010	5,000	0	5,000	0
2011	5,000	0	5,000	0
2012	5,000	0	5,000	0
2013	4,200	0	4,200	0
2014	4,200	0	4,200	0
2015	4,200	0	4,200	0
2016	4,200	0	4,200	0
2017	4,200	0	4,200	0
2018	4,200	0	4,200	0
2019	4,200	0	4,200	0
2020	4,200	0	4,200	0
2021	4,200	0	4,200	0
2022	4,200	0	4,200	0

Land Data

Front Foot	Type	Effective Frontage	Effective Depth	Influence Factor	Influence Code
11.REGULAR LOT				%	
12.SECONDARY				%	
13.EXCESS FRONTAG				%	
14.REAR LAND				%	
15.MISCELLANEOUS				%	
				%	
				%	
Square Foot		**Square Feet**			
16.REGULAR LOT				%	
17.SECONDARY LOT				%	
18.EXCESS LAND				%	
19.CONDOMINIUM				%	
20.MISCELLANEOUS				%	
				%	
				%	
Fract. Acre		**Acreage/Sites**			
21.HOUSELOT(FRCT)	22	0.08		10 %	4
22.BASELOT(FRCT)				%	
23.REAR(FRCT)				%	
Acres				%	
24.HOUSELOT				%	
25.BASELOT				%	
26.FRONTAGE 1				%	
27.FRONTAGE 2				%	
28.REAR LAND 1				%	
29.REAR LAND 2				%	

Total Acreage 0.08

Influence Codes

1.USE
2.R/W
3.TOPOGRAPHY
4.SIZE
5.ACCESS
6.RESTRICTIONS
7.SHAPE
8.SEMI-IMPROVED
9.FRACTIONAL
Acres
30.REAR LAND 3
31.REAR LAND 4
32.PASTURE
33.CROP
34.HORTICUL I
35.HORTUCUL II
36.ORCHARD
37.SOFTWOOD
38.MIXED WOOD
39.HARDWOOD
40.WASTE
41.GRAVEL PIT
42.MOBILE HOME SI
43.CONDO SITE
44.LOT IMPROVEMEN
45.M H HOOK-UP
46.HOLE/SITE

Inspection Witnessed By:

X Date

No./Date	Description	Date Insp.

Notes:

Blue Hill

Blue Hill

Map Lot 021-009-A | Account 2102 | Location LAND-EAST BLUE HILL | Card 1 Of 1 | 9/14/2022

Building Style		
1.CONV.	5.COLONIAL	9.CONDO
2.RANCH	6.SPLIT	10.
3.R RANCH	7.CONTEMP	11.
4.CAPE	8.COTTAGE	12.
Dwelling Units		
Other Units		
Stories		
1.1	4.1.5	7.3.5
2.2	5.1.75	8.4
3.3	6.2.5	9.
Exterior Walls		
1.WOOD	5.SHINGLE	9.OTHER
2.VIN/AL	6.BR/STN	10.
3.COMPOS.	7.SINGLE	11.
4.ASBESTOS	8.CONCRETE	12.
Roof Surface		
1.ASPHALT	4.COMPOSIT	7.ROLL
2.SLATE	5.WOOD	8.
3.METAL	6.OTHER	9.
SF Masonry Trim		
Year Built		
Year Remodeled		
Foundation		
1.CONCRETE	4.WOOD	7.
2.C BLOCK	5.SLAB	8.
3.BR/STONE	6.PIERS	9.
Basement		
1.1/4 BMT	4.FULL BMT	7.
2.1/2 BMT	5.NONE	8.
3.3/4 BMT	6.	9.NONE
Bsmt Gar # Cars		
Wet Basement		
1.DRY	4.DIRT FLR	7.
2.DAMP	5.	8.
3.WET	6.	9.

SF Bsmt Living		
Fin Bsmt Grade		
Heat Type		
1.HWBB	5.FWA	9.NO HEAT
2.HWCI	6.GRAVWA	10.
3.H PUMP	7.ELECTRIC	11.
4.RADIANT	8.FL/WALL	12.
Cool Type		
1.REFRIG	4.W&C AIR	7.
2.EVAPOR	5.	8.
3.H PUMP	6.	9.NONE
Kitchen Style		
1.MODERN	4.OBSOLETE	7.
2.TYPICAL	5.	8.
3.OLD TYPE	6.	9.NONE
Bath(s) Style		
1.MODERN	4.OBSOLETE	7.
2.TYPICAL	5.	8.
3.OLD TYPE	6.	9.NONE
# Rooms		
# Bedrooms		
# Full Baths		
# Half Baths		
# Addn Fixtures		
# Fireplaces		

TRIO

Layout		
1.TYPICAL	4.	7.
2.INADEQ	5.	8.
3.	6.	9.
Attic		
1.1/4 FIN	4.FULL FIN	7.
2.1/2 FIN	5.FL/STAIR	8.
3.3/4 FIN	6.	9.NONE
Insulation		
1.FULL	4.MINIMAL	7.
2.HEAVY	5.	8.
3.CAPPED	6.	9.NONE
Unfinished %		
Grade & Factor		
1.E GRADE	4.B GRADE	7.AAA GRAD
2.D GRADE	5.A GRADE	8.M&S PRIC
3.C GRADE	6.AA GRADE	9.SAME
SQFT (Footprint)		
Condition		
1.POOR	4.AVG	7.V G
2.FAIR	5.AVG+	8.EXC
3.AVG-	6.GOOD	9.SAME
Phys. % Good		
Funct. % Good		
Functional Code		
1.INCOMP	4.PL/HT	7.
2.OVERBLT	5.DAMAGE/D	8.
3.STYLE	6.	9.NONE
Econ. % Good		
Economic Code		
0.None	3.NO POWER	7.
1.LOCATION	4.DAMAGE/D	8.
2.ENCROACH	9.NONE	9.
Entrance Code **0**		
1.INTERIOR	4.VACANT	7.
2.REFUSAL	5.ESTIMATE	8.
3.INFORMED	6.	9.
Information Code **0**		
1.OWNER	4.AGENT	7.
2.RELATIVE	5.ESTIMATE	8.
3.TENANT	6.OTHER	9.

Date Inspected

Additions, Outbuildings & Improvements

Type	Year	Units	Grade	Cond	Phys.	Funct.	Sound Value
					%	%	
					%	%	
					%	%	
					%	%	
					%	%	
					%	%	
					%	%	
					%	%	
					%	%	
					%	%	

1.ONE STORY FRAM
2.TWO STORY FRAM
3.THREE STORY FR
4.1 & 1/2 STORY
5.1 & 3/4 STORY
6.2 & 1/2 STORY
21.OPEN FRAME POR
22.ENCL PCH/1SFR(
23.FRAME GARAGE
24.FRAME SHED
25.FRAME BAY WIND
26.1SFR OVERHANG
27.UNFIN BASEMENT
28.UNF ATTIC/LOFT
29.FINISHED ATTIC

Map Lot 021-009-B | Account 2187 | Location 28 PETERS HILL LN | Card 1 Of 1 | 9/14/2022

YARDY, RAYMOND
YARDY, ANGELA M
PO BOX 479
BLUE HILL ME 04614

B2912P301 B5441P126

Previous Owner
ARCOLESSE, EDWARD M.
31 WOOLSEY COURT

PENNINGTON NJ 08534
Sale Date: 6/23/2010

Inspection Witnessed By:

X Date

No./Date	Description	Date Insp.

Notes:

2/12/15 REV W/MR ADJ HEAT
3/15/11- rev. w/mrs. - n/c.

Blue Hill

Property Data

Neighborhood	**51 NEIGHBORHOOD 51.**
Tree Growth Year	**0**
X Coordinate	**0**
Y Coordinate	**0**
Zone/Land Use	**11 RESIDENTIAL**
Secondary Zone	
Topography	**2 ROLLING**

1.LEVEL	4.BELOW ST	7.ROUGH
2.ROLLING	5.LOW	8.
3.ABOVE ST	6.SWAMPY	9.

Utilities	**4 DRILLED WELL 3 PUBLIC SEWER**

1.SUMMER	4.DR WELL	7.SEPTIC
2.WATER	5.DUG WELL	8.SPRING
3.SEWER	6.LAKE WTR	9.NONE

Street	**3 GRAVEL**

1.PAVED	4.PROPOSED	7.
2.SEMI IMP	5.	8.
3.GRAVEL	6.	9.NONE

	0
SPRINGWORK YEAR	**0**

Sale Data

Sale Date	**6/23/2010**
Price	**405,000**
Sale Type	**2 LAND &**

1.LAND	4.MOBILE	7.
2.L & B	5.OTHER	8.
3.BUILDING	6.	9.

Financing	**7 UNKNOWN.....**

1.CONVENT	4.SELLER	7.UNKNOWN
2.FHA/VA	5.PRIVATE	8.
3.ASSUMED	6.CASH	9.UNKNOWN

Validity	**1 ARMS LENGTH**

1.VALID	4.SPLIT	7.RENOVATE
2.RELATED	5.PARTIAL	8.OTHER
3.DISTRESS	6.EXEMPT	9.

Verified	**5 PUBLIC RECORD**

1.BUYER	4.AGENT	7.FAMILY
2.SELLER	5.PUB REC	8.OTHER
3.LENDER	6.MLS	9.CONFID

Assessment Record

Year	Land	Buildings	Exempt	Total
2009	92,800	186,600	0	279,400
2010	92,800	186,600	0	279,400
2011	92,800	186,600	0	279,400
2012	92,800	241,300	0	334,100
2013	78,900	205,100	0	284,000
2014	78,900	205,100	10,000	274,000
2015	78,900	215,500	10,000	284,400
2016	78,900	215,500	15,000	279,400
2017	78,900	215,500	20,000	274,400
2018	78,900	215,500	20,000	274,400
2019	78,900	215,500	19,600	274,800
2020	78,900	215,500	24,500	269,900
2021	78,900	215,500	24,000	270,400
2022	78,900	215,500	23,500	270,900

Land Data

Front Foot	Type	Effective Frontage	Effective Depth	Influence Factor	Influence Code
11.REGULAR LOT				%	
12.SECONDARY				%	
13.EXCESS FRONTAG				%	
14.REAR LAND				%	
15.MISCELLANEOUS				%	
				%	
				%	
Square Foot		**Square Feet**			
16.REGULAR LOT				%	
17.SECONDARY LOT				%	
18.EXCESS LAND				%	
19.CONDOMINIUM				%	
20.MISCELLANEOUS				%	
				%	
				%	
Fract. Acre		**Acreage/Sites**			
21.HOUSELOT(FRCT)	24	1.00		100 %	0
22.BASELOT(FRCT)	28	4.60		100 %	0
23.REAR(FRCT)	44	1.00		60 %	8
Acres				%	
24.HOUSELOT				%	
25.BASELOT				%	
26.FRONTAGE 1				%	
27.FRONTAGE 2				%	
28.REAR LAND 1					
29.REAR LAND 2					

Total Acreage 5.60

Influence Codes

1.USE
2.R/W
3.TOPOGRAPHY
4.SIZE
5.ACCESS
6.RESTRICTIONS
7.SHAPE
8.SEMI-IMPROVED
9.FRACTIONAL
Acres
30.REAR LAND 3
31.REAR LAND 4
32.PASTURE
33.CROP
34.HORTICUL I
35.HORTUCUL II
36.ORCHARD
37.SOFTWOOD
38.MIXED WOOD
39.HARDWOOD
40.WASTE
41.GRAVEL PIT
42.MOBILE HOME SI
43.CONDO SITE
44.LOT IMPROVEMEN
45.M H HOOK-UP
46.HOLE/SITE

Blue Hill

Map Lot 021-009-B | Account 2187 | Location 28 PETERS HILL LN | Card 1 Of 1 | 9/14/2022

Building Style	**1 CONVENTIONAL**	
1.CONV.	5.COLONIAL	9.CONDO
2.RANCH	6.SPLIT	10.
3.R RANCH	7.CONTEMP	11.
4.CAPE	8.COTTAGE	12.
Dwelling Units	**1**	
Other Units	**0**	
Stories	**4 ONE & 1/2 STORY**	
1.1	4.1.5	7.3.5
2.2	5.1.75	8.4
3.3	6.2.5	9.
Exterior Walls	**1 WOOD SIDING**	
1.WOOD	5.SHINGLE	9.OTHER
2.VIN/AL	6.BR/STN	10.
3.COMPOS.	7.SINGLE	11.
4.ASBESTOS	8.CONCRETE	12.
Roof Surface	**1 ASPHALT SHINGLES**	
1.ASPHALT	4.COMPOSIT	7.ROLL
2.SLATE	5.WOOD	8.
3.METAL	6.OTHER	9.
SF Masonry Trim	**0**	
	0	
	0	
Year Built	**2002**	
Year Remodeled	**0**	
Foundation	**1 CONCRETE**	
1.CONCRETE	4.WOOD	7.
2.C BLOCK	5.SLAB	8.
3.BR/STONE	6.PIERS	9.
Basement	**5 CRAWL SPACE**	
1.1/4 BMT	4.FULL BMT	7.
2.1/2 BMT	5.NONE	8.
3.3/4 BMT	6.	9.NONE
Bsmt Gar # Cars	**0**	
Wet Basement	**1 DRY BASEMENT**	
1.DRY	4.DIRT FLR	7.
2.DAMP	5.	8.
3.WET	6.	9.

SF Bsmt Living	**0**	
Fin Bsmt Grade	**0 0**	
	0	
Heat Type	**100%**	**4 RADIANT**
1.HWBB	5.FWA	9.NO HEAT
2.HWCI	6.GRAVWA	10.
3.H PUMP	7.ELECTRIC	11.
4.RADIANT	8.FL/WALL	12.
Cool Type	**0%**	**9 NONE**
1.REFRIG	4.W&C AIR	7.
2.EVAPOR	5.	8.
3.H PUMP	6.	9.NONE
Kitchen Style	**2 TYPICAL**	
1.MODERN	4.OBSOLETE	7.
2.TYPICAL	5.	8.
3.OLD TYPE	6.	9.NONE
Bath(s) Style	**2 TYPICAL BATH(S)**	
1.MODERN	4.OBSOLETE	7.
2.TYPICAL	5.	8.
3.OLD TYPE	6.	9.NONE
# Rooms	**0**	
# Bedrooms	**0**	
# Full Baths	**3**	
# Half Baths	**0**	
# Addn Fixtures	**3**	
# Fireplaces	**0**	

TRIO

Layout	**1 TYPICAL**	
1.TYPICAL	4.	7.
2.INADEQ	5.	8.
3.	6.	9.
Attic	**9 NONE**	
1.1/4 FIN	4.FULL FIN	7.
2.1/2 FIN	5.FL/STAIR	8.
3.3/4 FIN	6.	9.NONE
Insulation	**1 FULL**	
1.FULL	4.MINIMAL	7.
2.HEAVY	5.	8.
3.CAPPED	6.	9.NONE
Unfinished %	**0%**	
Grade & Factor	**4 B 100%**	
1.E GRADE	4.B GRADE	7.AAA GRAD
2.D GRADE	5.A GRADE	8.M&S PRIC
3.C GRADE	6.AA GRADE	9.SAME
SQFT (Footprint)	**1024**	
Condition	**4 AVERAGE**	
1.POOR	4.AVG	7.V G
2.FAIR	5.AVG+	8.EXC
3.AVG-	6.GOOD	9.SAME
Phys. % Good	**0%**	
Funct. % Good	**100%**	
Functional Code	**9 NONE**	
1.INCOMP	4.PL/HT	7.
2.OVERBLT	5.DAMAGE/D	8.
3.STYLE	6.	9.NONE
Econ. % Good	**100%**	
Economic Code	**NONE**	
0.None	3.NO POWER	7.
1.LOCATION	4.DAMAGE/D	8.
2.ENCROACH	9.NONE	9.
Entrance Code	**0**	
1.INTERIOR	4.VACANT	7.
2.REFUSAL	5.ESTIMATE	8.
3.INFORMED	6.	9.
Information Code	**0**	
1.OWNER	4.AGENT	7.
2.RELATIVE	5.ESTIMATE	8.
3.TENANT	6.OTHER	9.

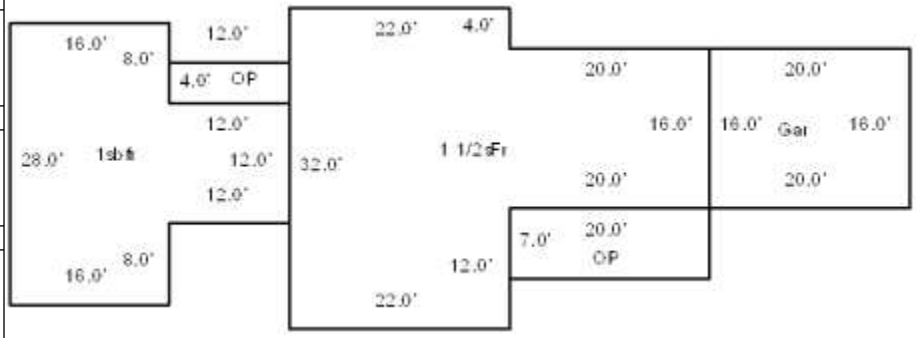

Date Inspected

Additions, Outbuildings & Improvements

Type	Year	Units	Grade	Cond	Phys.	Funct.	Sound Value
71 1 1/4S GARAGE	0	320	0 0	0	0 %	0 %	
21 OPEN FRAME	0	140	0 0	0	0 %	0 %	
7 ONE STY BSMT FR	2011	592	4 100	4	0 %	100 %	
21 OPEN FRAME	2011	48	4 100	4	0 %	100 %	
					%	%	
					%	%	
					%	%	
					%	%	
					%	%	
					%	%	

1.ONE STORY FRAM
2.TWO STORY FRAM
3.THREE STORY FR
4.1 & 1/2 STORY
5.1 & 3/4 STORY
6.2 & 1/2 STORY
21.OPEN FRAME POR
22.ENCL PCH/1SFR(
23.FRAME GARAGE
24.FRAME SHED
25.FRAME BAY WIND
26.1SFR OVERHANG
27.UNFIN BASEMENT
28.UNF ATTIC/LOFT
29.FINISHED ATTIC

Map Lot 021-009-C | Account 948 | Location 58 EAST BLUE HILL RD | Card 1 Of 1 | 9/14/2022

WOOTTEN, KATE W
WOOTTEN, JOHN
58 EAST BLUE HILL RD
BLUE HILL ME 04614

B6597P272 B6822P132

Property Data

Neighborhood **25 NEIGHBORHOOD 25.**

Tree Growth Year **0**

X Coordinate **0**

Y Coordinate **0**

Zone/Land Use **11 RESIDENTIAL**

Secondary Zone

Topography **2 ROLLING**

1.LEVEL	4.BELOW ST	7.ROUGH
2.ROLLING	5.LOW	8.
3.ABOVE ST	6.SWAMPY	9.

Utilities **4 DRILLED WELL 3 PUBLIC SEWER**

1.SUMMER	4.DR WELL	7.SEPTIC
2.WATER	5.DUG WELL	8.SPRING
3.SEWER	6.LAKE WTR	9.NONE

Street **1 PAVED**

1.PAVED	4.PROPOSED	7.
2.SEMI IMP	5.	8.
3.GRAVEL	6.	9.NONE

0

SPRINGWORK YEAR **0**

Sale Data

Sale Date

Price

Sale Type

1.LAND	4.MOBILE	7.
2.L & B	5.OTHER	8.
3.BUILDING	6.	9.

Financing

1.CONVENT	4.SELLER	7.UNKNOWN
2.FHA/VA	5.PRIVATE	8.
3.ASSUMED	6.CASH	9.UNKNOWN

Validity

1.VALID	4.SPLIT	7.RENOVATE
2.RELATED	5.PARTIAL	8.OTHER
3.DISTRESS	6.EXEMPT	9.

Verified

1.BUYER	4.AGENT	7.FAMILY
2.SELLER	5.PUB REC	8.OTHER
3.LENDER	6.MLS	9.CONFID

Assessment Record

Year	Land	Buildings	Exempt	Total
2017	187,300	113,200	0	300,500
2018	187,300	129,400	0	316,700
2019	187,300	129,400	0	316,700
2020	187,300	129,400	0	316,700
2021	187,300	136,200	0	323,500
2022	187,300	136,200	23,500	300,000

Land Data

Front Foot	Type	Effective Frontage	Effective Depth	Influence Factor	Influence Code
11.REGULAR LOT				%	
12.SECONDARY				%	
13.EXCESS FRONTAG				%	
14.REAR LAND				%	
15.MISCELLANEOUS				%	
				%	
				%	

Square Foot		Square Feet		
16.REGULAR LOT			%	
17.SECONDARY LOT			%	
18.EXCESS LAND			%	
19.CONDOMINIUM			%	
20.MISCELLANEOUS			%	
			%	
			%	

Fract. Acre		Acreage/Sites			
21.HOUSELOT(FRCT)	25	1.00	100	%	0
22.BASELOT(FRCT)	28	3.80	100	%	0
23.REAR(FRCT)	44	1.00	60	%	8
Acres				%	
24.HOUSELOT				%	
25.BASELOT				%	
26.FRONTAGE 1				%	
27.FRONTAGE 2				%	
28.REAR LAND 1					
29.REAR LAND 2					

Total Acreage 4.80

Influence Codes

1.USE
2.R/W
3.TOPOGRAPHY
4.SIZE
5.ACCESS
6.RESTRICTIONS
7.SHAPE
8.SEMI-IMPROVED
9.FRACTIONAL
Acres
30.REAR LAND 3
31.REAR LAND 4
32.PASTURE
33.CROP
34.HORTICUL I
35.HORTUCUL II
36.ORCHARD
37.SOFTWOOD
38.MIXED WOOD
39.HARDWOOD
40.WASTE
41.GRAVEL PIT
42.MOBILE HOME SI
43.CONDO SITE
44.LOT IMPROVEMEN
45.M H HOOK-UP
46.HOLE/SITE

Inspection Witnessed By:

X Date

No./Date	Description	Date Insp.

Notes:

3/22/21-NAH. EST A(f) COMPLETE
4/24/18 W/MRS AT DOOR, ADD INC 1/2A(F), NEEDS FLOORING.
3/24/17 W/MR&MRS, M&L NEW HSE 90% COMPLETE, STILL HAVE 1/2 LOFT UNFINISHED, NOT SURE IF OR WHEN THEY WILL
'17 NEW LOT CREATED FROM SPLIT OF LOT 9

Blue Hill

Blue Hill

Map Lot 021-009-C | Account 948 | Location 58 EAST BLUE HILL RD | Card 1 Of 1 | 9/14/2022

Building Style	**1 CONVENTIONAL**	
1.CONV.	5.COLONIAL	9.CONDO
2.RANCH	6.SPLIT	10.
3.R RANCH	7.CONTEMP	11.
4.CAPE	8.COTTAGE	12.
Dwelling Units	**1**	
Other Units	**0**	
Stories	**1 ONE STORY**	
1.1	4.1.5	7.3.5
2.2	5.1.75	8.4
3.3	6.2.5	9.
Exterior Walls	**1 WOOD SIDING**	
1.WOOD	5.SHINGLE	9.OTHER
2.VIN/AL	6.BR/STN	10.
3.COMPOS.	7.SINGLE	11.
4.ASBESTOS	8.CONCRETE	12.
Roof Surface	**3 METAL**	
1.ASPHALT	4.COMPOSIT	7.ROLL
2.SLATE	5.WOOD	8.
3.METAL	6.OTHER	9.
SF Masonry Trim	**0**	
	0	
	0	
Year Built	**2016**	
Year Remodeled	**0**	
Foundation	**1 CONCRETE**	
1.CONCRETE	4.WOOD	7.
2.C BLOCK	5.SLAB	8.
3.BR/STONE	6.PIERS	9.
Basement	**4 FULL BASEMENT**	
1.1/4 BMT	4.FULL BMT	7.
2.1/2 BMT	5.NONE	8.
3.3/4 BMT	6.	9.NONE
Bsmt Gar # Cars	**0**	
Wet Basement	**1 DRY BASEMENT**	
1.DRY	4.DIRT FLR	7.
2.DAMP	5.	8.
3.WET	6.	9.

SF Bsmt Living	**804**	
Fin Bsmt Grade	**9 100**	
	0	
Heat Type	**100% 4 RADIANT**	
1.HWBB	5.FWA	9.NO HEAT
2.HWCI	6.GRAVWA	10.
3.H PUMP	7.ELECTRIC	11.
4.RADIANT	8.FL/WALL	12.
Cool Type	**0% 9 NONE**	
1.REFRIG	4.W&C AIR	7.
2.EVAPOR	5.	8.
3.H PUMP	6.	9.NONE
Kitchen Style	**2 TYPICAL**	
1.MODERN	4.OBSOLETE	7.
2.TYPICAL	5.	8.
3.OLD TYPE	6.	9.NONE
Bath(s) Style	**2 TYPICAL BATH(S)**	
1.MODERN	4.OBSOLETE	7.
2.TYPICAL	5.	8.
3.OLD TYPE	6.	9.NONE
# Rooms	**0**	
# Bedrooms	**4**	
# Full Baths	**2**	
# Half Baths	**0**	
# Addn Fixtures	**0**	
# Fireplaces	**0**	

TRIO

Layout	**1 TYPICAL**	
1.TYPICAL	4.	7.
2.INADEQ	5.	8.
3.	6.	9.
Attic	**2 1/2 FINISHED**	
1.1/4 FIN	4.FULL FIN	7.
2.1/2 FIN	5.FL/STAIR	8.
3.3/4 FIN	6.	9.NONE
Insulation	**1 FULL**	
1.FULL	4.MINIMAL	7.
2.HEAVY	5.	8.
3.CAPPED	6.	9.NONE
Unfinished %	**0%**	
Grade & Factor	**3 C 110%**	
1.E GRADE	4.B GRADE	7.AAA GRAD
2.D GRADE	5.A GRADE	8.M&S PRIC
3.C GRADE	6.AA GRADE	9.SAME
SQFT (Footprint)	**804**	
Condition	**4 AVERAGE**	
1.POOR	4.AVG	7.V G
2.FAIR	5.AVG+	8.EXC
3.AVG-	6.GOOD	9.SAME
Phys. % Good	**0%**	
Funct. % Good	**100%**	
Functional Code	**9 NONE**	
1.INCOMP	4.PL/HT	7.
2.OVERBLT	5.DAMAGE/D	8.
3.STYLE	6.	9.NONE
Econ. % Good	**100%**	
Economic Code	**NONE**	
0.None	3.NO POWER	7.
1.LOCATION	4.DAMAGE/D	8.
2.ENCROACH	9.NONE	9.
Entrance Code	**0**	
1.INTERIOR	4.VACANT	7.
2.REFUSAL	5.ESTIMATE	8.
3.INFORMED	6.	9.
Information Code	**0**	
1.OWNER	4.AGENT	7.
2.RELATIVE	5.ESTIMATE	8.
3.TENANT	6.OTHER	9.

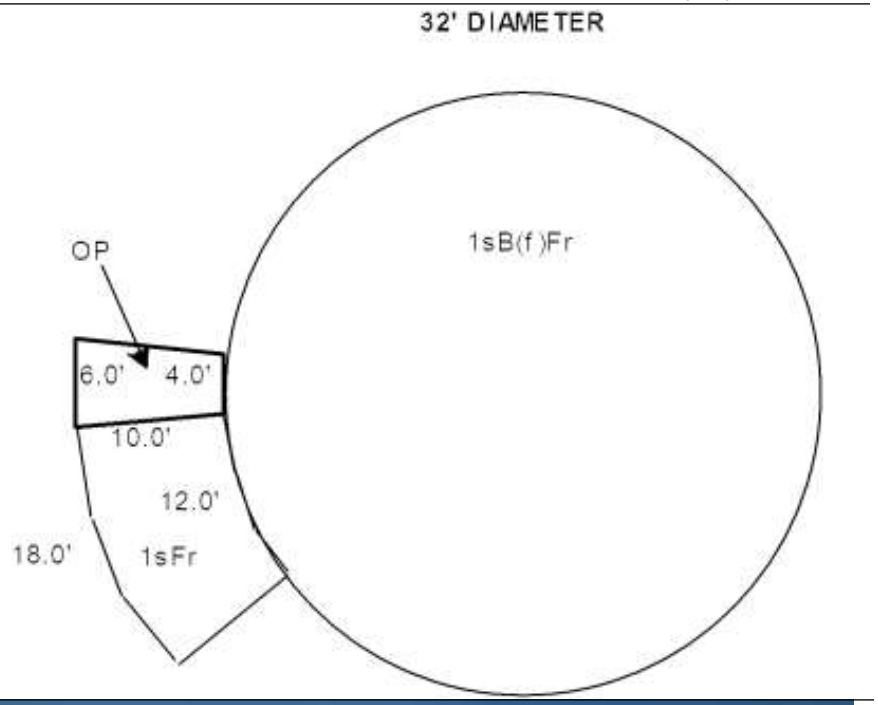

Date Inspected

Additions, Outbuildings & Improvements

Type	Year	Units	Grade	Cond	Phys.	Funct.	Sound Value
1 ONE STORY	0	150	0 0	0	0 %	0 %	
21 OPEN FRAME	0	50	0 0	0	0 %	0 %	
					%	%	
					%	%	
					%	%	
					%	%	
					%	%	
					%	%	
					%	%	
					%	%	

1.ONE STORY FRAM
2.TWO STORY FRAM
3.THREE STORY FR
4.1 & 1/2 STORY
5.1 & 3/4 STORY
6.2 & 1/2 STORY
21.OPEN FRAME POR
22.ENCL PCH/1SFR(
23.FRAME GARAGE
24.FRAME SHED
25.FRAME BAY WIND
26.1SFR OVERHANG
27.UNFIN BASEMENT
28.UNF ATTIC/LOFT
29.FINISHED ATTIC

Map Lot 021-010 Account 1113 Location 34 PETERS HILL LN Card 1 Of 1 9/14/2022

FOREMAN, HAYDEE
PO BOX 1654
BLUE HILL ME 04614

B2788P101

Property Data

Neighborhood **28 NEIGHBORHOOD 28.**

Tree Growth Year **0**

X Coordinate **0**

Y Coordinate **0**

Zone/Land Use **11 RESIDENTIAL**

Secondary Zone

Topography **2 ROLLING**

1.LEVEL	4.BELOW ST	7.ROUGH
2.ROLLING	5.LOW	8.
3.ABOVE ST	6.SWAMPY	9.

Utilities **4 DRILLED WELL 7 SEPTIC**

1.SUMMER	4.DR WELL	7.SEPTIC
2.WATER	5.DUG WELL	8.SPRING
3.SEWER	6.LAKE WTR	9.NONE

Street **3 GRAVEL**

1.PAVED	4.PROPOSED	7.
2.SEMI IMP	5.	8.
3.GRAVEL	6.	9.NONE

0

SPRINGWORK YEAR **0**

Sale Data

Sale Date

Price

Sale Type

1.LAND	4.MOBILE	7.
2.L & B	5.OTHER	8.
3.BUILDING	6.	9.

Financing

1.CONVENT	4.SELLER	7.UNKNOWN
2.FHA/VA	5.PRIVATE	8.
3.ASSUMED	6.CASH	9.UNKNOWN

Validity

1.VALID	4.SPLIT	7.RENOVATE
2.RELATED	5.PARTIAL	8.OTHER
3.DISTRESS	6.EXEMPT	9.

Verified

1.BUYER	4.AGENT	7.FAMILY
2.SELLER	5.PUB REC	8.OTHER
3.LENDER	6.MLS	9.CONFID

Assessment Record

Year	Land	Buildings	Exempt	Total
2009	252,600	257,100	0	509,700
2010	252,600	257,100	0	509,700
2011	252,600	257,100	0	509,700
2012	252,600	257,100	0	509,700
2013	214,700	218,500	0	433,200
2014	214,700	218,500	0	433,200
2015	214,700	218,500	0	433,200
2016	214,700	218,500	15,000	418,200
2017	214,700	218,500	20,000	413,200
2018	214,700	218,500	20,000	413,200
2019	214,700	218,500	19,600	413,600
2020	214,700	218,500	24,500	408,700
2021	214,700	218,500	24,000	409,200
2022	214,700	218,600	23,500	409,800

Land Data

Front Foot	Type	Effective Frontage	Effective Depth	Influence Factor	Influence Code
11.REGULAR LOT				%	
12.SECONDARY				%	
13.EXCESS FRONTAG				%	
14.REAR LAND				%	
15.MISCELLANEOUS				%	
				%	
				%	
Square Foot		**Square Feet**			
16.REGULAR LOT				%	
17.SECONDARY LOT				%	
18.EXCESS LAND				%	
19.CONDOMINIUM				%	
20.MISCELLANEOUS				%	
				%	
				%	
Fract. Acre		**Acreage/Sites**			
21.HOUSELOT(FRCT)	24	1.00		100 %	0
22.BASELOT(FRCT)	28	5.00		100 %	0
23.REAR(FRCT)	29	16.30		100 %	0
Acres	44	1.00		100 %	0
24.HOUSELOT				%	
25.BASELOT				%	
26.FRONTAGE 1				%	
27.FRONTAGE 2					
28.REAR LAND 1					
29.REAR LAND 2					

Total Acreage 22.30

Influence Codes

1.USE
2.R/W
3.TOPOGRAPHY
4.SIZE
5.ACCESS
6.RESTRICTIONS
7.SHAPE
8.SEMI-IMPROVED
9.FRACTIONAL
Acres
30.REAR LAND 3
31.REAR LAND 4
32.PASTURE
33.CROP
34.HORTICUL I
35.HORTUCUL II
36.ORCHARD
37.SOFTWOOD
38.MIXED WOOD
39.HARDWOOD
40.WASTE
41.GRAVEL PIT
42.MOBILE HOME SI
43.CONDO SITE
44.LOT IMPROVEMEN
45.M H HOOK-UP
46.HOLE/SITE

Inspection Witnessed By:

X Date

No./Date	Description	Date Insp.

Notes:

2/20/19 REV N/A EST N/C
3/15/11- rev. w/mrs. - n/c.

Blue Hill

Blue Hill

Map Lot 021-010 | Account 1113 | Location 34 PETERS HILL LN | Card 1 Of 1 | 9/14/2022

Building Style	**1 CONVENTIONAL**	
1.CONV.	5.COLONIAL	9.CONDO
2.RANCH	6.SPLIT	10.
3.R RANCH	7.CONTEMP	11.
4.CAPE	8.COTTAGE	12.
Dwelling Units	**1**	
Other Units	**0**	
Stories	**4 ONE & 1/2 STORY**	
1.1	4.1.5	7.3.5
2.2	5.1.75	8.4
3.3	6.2.5	9.
Exterior Walls	**1 WOOD SIDING**	
1.WOOD	5.SHINGLE	9.OTHER
2.VIN/AL	6.BR/STN	10.
3.COMPOS.	7.SINGLE	11.
4.ASBESTOS	8.CONCRETE	12.
Roof Surface	**1 ASPHALT SHINGLES**	
1.ASPHALT	4.COMPOSIT	7.ROLL
2.SLATE	5.WOOD	8.
3.METAL	6.OTHER	9.
SF Masonry Trim	**0**	
	0	
	0	
Year Built	**1999**	
Year Remodeled	**0**	
Foundation	**1 CONCRETE**	
1.CONCRETE	4.WOOD	7.
2.C BLOCK	5.SLAB	8.
3.BR/STONE	6.PIERS	9.
Basement	**4 FULL BASEMENT**	
1.1/4 BMT	4.FULL BMT	7.
2.1/2 BMT	5.NONE	8.
3.3/4 BMT	6.	9.NONE
Bsmt Gar # Cars	**0**	
Wet Basement	**1 DRY BASEMENT**	
1.DRY	4.DIRT FLR	7.
2.DAMP	5.	8.
3.WET	6.	9.

SF Bsmt Living	**0**	
Fin Bsmt Grade	**0 0**	
	0	
Heat Type	**100%**	**1 HOT WATER BB**
1.HWBB	5.FWA	9.NO HEAT
2.HWCI	6.GRAVWA	10.
3.H PUMP	7.ELECTRIC	11.
4.RADIANT	8.FL/WALL	12.
Cool Type	**0%**	**9 NONE**
1.REFRIG	4.W&C AIR	7.
2.EVAPOR	5.	8.
3.H PUMP	6.	9.NONE
Kitchen Style	**2 TYPICAL**	
1.MODERN	4.OBSOLETE	7.
2.TYPICAL	5.	8.
3.OLD TYPE	6.	9.NONE
Bath(s) Style	**2 TYPICAL BATH(S)**	
1.MODERN	4.OBSOLETE	7.
2.TYPICAL	5.	8.
3.OLD TYPE	6.	9.NONE
# Rooms	**0**	
# Bedrooms	**0**	
# Full Baths	**2**	
# Half Baths	**0**	
# Addn Fixtures	**0**	
# Fireplaces	**1**	

TRIO

Layout	**1 TYPICAL**	
1.TYPICAL	4.	7.
2.INADEQ	5.	8.
3.	6.	9.
Attic	**9 NONE**	
1.1/4 FIN	4.FULL FIN	7.
2.1/2 FIN	5.FL/STAIR	8.
3.3/4 FIN	6.	9.NONE
Insulation	**1 FULL**	
1.FULL	4.MINIMAL	7.
2.HEAVY	5.	8.
3.CAPPED	6.	9.NONE
Unfinished %	**0%**	
Grade & Factor	**4 B 100%**	
1.E GRADE	4.B GRADE	7.AAA GRAD
2.D GRADE	5.A GRADE	8.M&S PRIC
3.C GRADE	6.AA GRADE	9.SAME
SQFT (Footprint)	**1200**	
Condition	**4 AVERAGE**	
1.POOR	4.AVG	7.V G
2.FAIR	5.AVG+	8.EXC
3.AVG-	6.GOOD	9.SAME
Phys. % Good	**0%**	
Funct. % Good	**100%**	
Functional Code	**9 NONE**	
1.INCOMP	4.PL/HT	7.
2.OVERBLT	5.DAMAGE/D	8.
3.STYLE	6.	9.NONE
Econ. % Good	**100%**	
Economic Code	**NONE**	
0.None	3.NO POWER	7.
1.LOCATION	4.DAMAGE/D	8.
2.ENCROACH	9.NONE	9.
Entrance Code	**0**	
1.INTERIOR	4.VACANT	7.
2.REFUSAL	5.ESTIMATE	8.
3.INFORMED	6.	9.
Information Code	**0**	
1.OWNER	4.AGENT	7.
2.RELATIVE	5.ESTIMATE	8.
3.TENANT	6.OTHER	9.

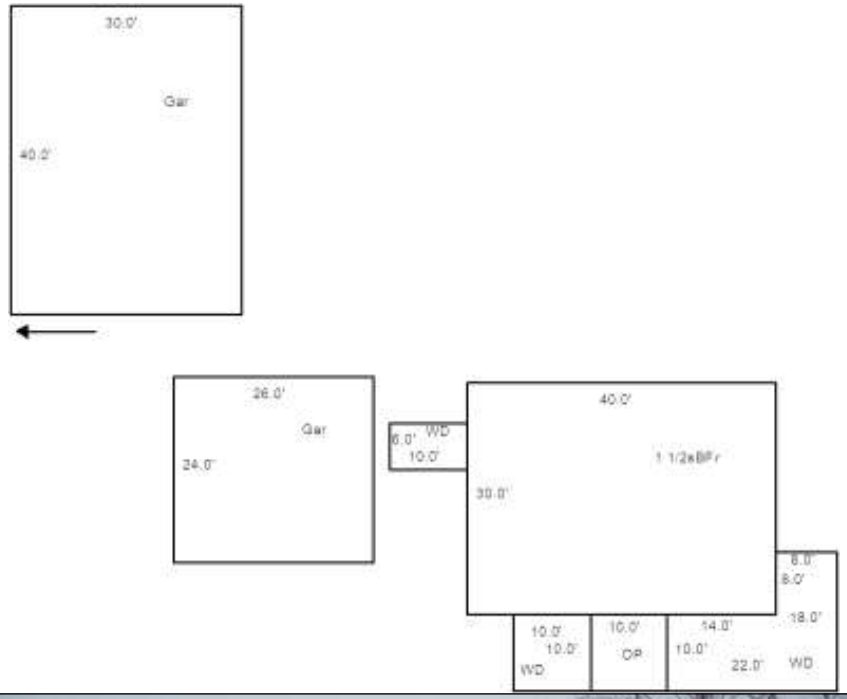

Date Inspected

Additions, Outbuildings & Improvements

Type	Year	Units	Grade	Cond	Phys.	Funct.	Sound Value
68 DECK	0	284	0 0	0	0 %	0 %	
21 OPEN FRAME	0	100	0 0	0	0 %	0 %	
68 DECK	0	100	0 0	0	0 %	0 %	
68 DECK	0	60	0 0	0	0 %	0 %	
57 GARAGE (DET)	2000	624	4 100	4	0 %	100 %	
57 GARAGE (DET)	2005	1200	3 110	4	0 %	75 %	
					%	%	
					%	%	
					%	%	
					%	%	

1.ONE STORY FRAM
2.TWO STORY FRAM
3.THREE STORY FR
4.1 & 1/2 STORY
5.1 & 3/4 STORY
6.2 & 1/2 STORY
21.OPEN FRAME POR
22.ENCL PCH/1SFR(
23.FRAME GARAGE
24.FRAME SHED
25.FRAME BAY WIND
26.1SFR OVERHANG
27.UNFIN BASEMENT
28.UNF ATTIC/LOFT
29.FINISHED ATTIC

Map Lot 021-010-A | Account 2400 | Location 47 PETERS HILL LN | Card 1 Of 2 | 9/14/2022

BLANCHARD, SCOTT H
GERVAIS, LOIS F
PO BOX 1594
BLUE HILL ME 04614

B3176P1

Property Data

Neighborhood	**51 NEIGHBORHOOD 51.**
Tree Growth Year	**0**
X Coordinate	**0**
Y Coordinate	**0**
Zone/Land Use	**11 RESIDENTIAL**
Secondary Zone	
Topography	**2 ROLLING**

1.LEVEL	4.BELOW ST	7.ROUGH
2.ROLLING	5.LOW	8.
3.ABOVE ST	6.SWAMPY	9.

Utilities	**4 DRILLED WELL 3 PUBLIC SEWER**

1.SUMMER	4.DR WELL	7.SEPTIC
2.WATER	5.DUG WELL	8.SPRING
3.SEWER	6.LAKE WTR	9.NONE

Street	**3 GRAVEL**

1.PAVED	4.PROPOSED	7.
2.SEMI IMP	5.	8.
3.GRAVEL	6.	9.NONE

	0
SPRINGWORK YEAR	**2003**

Sale Data

Sale Date	
Price	
Sale Type	

1.LAND	4.MOBILE	7.
2.L & B	5.OTHER	8.
3.BUILDING	6.	9.

Financing

1.CONVENT	4.SELLER	7.UNKNOWN
2.FHA/VA	5.PRIVATE	8.
3.ASSUMED	6.CASH	9.UNKNOWN

Validity

1.VALID	4.SPLIT	7.RENOVATE
2.RELATED	5.PARTIAL	8.OTHER
3.DISTRESS	6.EXEMPT	9.

Verified

1.BUYER	4.AGENT	7.FAMILY
2.SELLER	5.PUB REC	8.OTHER
3.LENDER	6.MLS	9.CONFID

Assessment Record

Year	Land	Buildings	Exempt	Total
2009	79,600	280,100	0	359,700
2010	79,600	280,100	0	359,700
2011	79,600	280,100	0	359,700
2012	79,600	280,100	0	359,700
2013	67,700	238,100	0	305,800
2014	67,700	238,100	0	305,800
2015	67,700	238,100	0	305,800
2016	67,700	238,100	0	305,800
2017	67,700	238,100	20,000	285,800
2018	67,700	238,100	20,000	285,800
2019	67,700	238,100	19,600	286,200
2020	67,700	238,100	24,500	281,300
2021	67,700	238,100	24,000	281,800
2022	67,700	238,100	23,500	282,300

Land Data

Front Foot	Type	Effective Frontage	Effective Depth	Influence Factor	Influence Code
11.REGULAR LOT				%	
12.SECONDARY				%	
13.EXCESS FRONTAG				%	
14.REAR LAND				%	
15.MISCELLANEOUS				%	
				%	
				%	

Square Foot		Square Feet		
16.REGULAR LOT			%	
17.SECONDARY LOT			%	
18.EXCESS LAND			%	
19.CONDOMINIUM			%	
20.MISCELLANEOUS			%	
			%	
			%	

Fract. Acre		Acreage/Sites			
21.HOUSELOT(FRCT)	24	1.00	100	%	0
22.BASELOT(FRCT)	28	0.20	100	%	0
23.REAR(FRCT)	44	1.00	60	%	8
Acres				%	
24.HOUSELOT				%	
25.BASELOT				%	
26.FRONTAGE 1				%	
27.FRONTAGE 2				%	
28.REAR LAND 1					
29.REAR LAND 2					

Total Acreage 1.20

Influence Codes

1.USE
2.R/W
3.TOPOGRAPHY
4.SIZE
5.ACCESS
6.RESTRICTIONS
7.SHAPE
8.SEMI-IMPROVED
9.FRACTIONAL
Acres
30.REAR LAND 3
31.REAR LAND 4
32.PASTURE
33.CROP
34.HORTICUL I
35.HORTUCUL II
36.ORCHARD
37.SOFTWOOD
38.MIXED WOOD
39.HARDWOOD
40.WASTE
41.GRAVEL PIT
42.MOBILE HOME SI
43.CONDO SITE
44.LOT IMPROVEMEN
45.M H HOOK-UP
46.HOLE/SITE

Inspection Witnessed By:

X Date

No./Date	Description	Date Insp.

Notes:

3/23/2009-WITH MR.-HSE CALLED COMPLETE 3/10/10
W/MRS ADD NEW GUEST HOUSE W/GARAGE PER MRS INC.
3/15/11- REV. MRS. ANSWERED - NO REV ASKED US TO CALL 1st FOR '11 SPRING WORK VISIT.
4/21/11-WITH MR ON PHONE-CARD #2 COMPLETE, REMOVE UNFIN AREA

Blue Hill

Blue Hill

Map Lot 021-010-A | Account 2400 | Location 47 PETERS HILL LN | Card 1 Of 2 | 9/14/2022

Building Style	**1 CONVENTIONAL**	
1.CONV.	5.COLONIAL	9.CONDO
2.RANCH	6.SPLIT	10.
3.R RANCH	7.CONTEMP	11.
4.CAPE	8.COTTAGE	12.
Dwelling Units	**1**	
Other Units	**0**	
Stories	**5 ONE & 3/4 STORY**	
1.1	4.1.5	7.3.5
2.2	5.1.75	8.4
3.3	6.2.5	9.
Exterior Walls	**9 OTHER**	
1.WOOD	5.SHINGLE	9.OTHER
2.VIN/AL	6.BR/STN	10.
3.COMPOS.	7.SINGLE	11.
4.ASBESTOS	8.CONCRETE	12.
Roof Surface	**1 ASPHALT SHINGLES**	
1.ASPHALT	4.COMPOSIT	7.ROLL
2.SLATE	5.WOOD	8.
3.METAL	6.OTHER	9.
SF Masonry Trim	**0**	
	0	
	0	
Year Built	**2002**	
Year Remodeled	**0**	
Foundation	**1 CONCRETE**	
1.CONCRETE	4.WOOD	7.
2.C BLOCK	5.SLAB	8.
3.BR/STONE	6.PIERS	9.
Basement	**5 CRAWL SPACE**	
1.1/4 BMT	4.FULL BMT	7.
2.1/2 BMT	5.NONE	8.
3.3/4 BMT	6.	9.NONE
Bsmt Gar # Cars	**0**	
Wet Basement	**1 DRY BASEMENT**	
1.DRY	4.DIRT FLR	7.
2.DAMP	5.	8.
3.WET	6.	9.

SF Bsmt Living	**0**	
Fin Bsmt Grade	**0 0**	
	0	
Heat Type	**100%**	**1 HOT WATER BB**
1.HWBB	5.FWA	9.NO HEAT
2.HWCI	6.GRAVWA	10.
3.H PUMP	7.ELECTRIC	11.
4.RADIANT	8.FL/WALL	12.
Cool Type	**0%**	**9 NONE**
1.REFRIG	4.W&C AIR	7.
2.EVAPOR	5.	8.
3.H PUMP	6.	9.NONE
Kitchen Style	**2 TYPICAL**	
1.MODERN	4.OBSOLETE	7.
2.TYPICAL	5.	8.
3.OLD TYPE	6.	9.NONE
Bath(s) Style	**2 TYPICAL BATH(S)**	
1.MODERN	4.OBSOLETE	7.
2.TYPICAL	5.	8.
3.OLD TYPE	6.	9.NONE
# Rooms	**0**	
# Bedrooms	**0**	
# Full Baths	**2**	
# Half Baths	**1**	
# Addn Fixtures	**0**	
# Fireplaces	**1**	

TRIO

Layout	**1 TYPICAL**	
1.TYPICAL	4.	7.
2.INADEQ	5.	8.
3.	6.	9.
Attic	**9 NONE**	
1.1/4 FIN	4.FULL FIN	7.
2.1/2 FIN	5.FL/STAIR	8.
3.3/4 FIN	6.	9.NONE
Insulation	**1 FULL**	
1.FULL	4.MINIMAL	7.
2.HEAVY	5.	8.
3.CAPPED	6.	9.NONE
Unfinished %	**0%**	
Grade & Factor	**4 B 100%**	
1.E GRADE	4.B GRADE	7.AAA GRAD
2.D GRADE	5.A GRADE	8.M&S PRIC
3.C GRADE	6.AA GRADE	9.SAME
SQFT (Footprint)	**1320**	
Condition	**4 AVERAGE**	
1.POOR	4.AVG	7.V G
2.FAIR	5.AVG+	8.EXC
3.AVG-	6.GOOD	9.SAME
Phys. % Good	**0%**	
Funct. % Good	**100%**	
Functional Code	**9 NONE**	
1.INCOMP	4.PL/HT	7.
2.OVERBLT	5.DAMAGE/D	8.
3.STYLE	6.	9.NONE
Econ. % Good	**100%**	
Economic Code	**NONE**	
0.None	3.NO POWER	7.
1.LOCATION	4.DAMAGE/D	8.
2.ENCROACH	9.NONE	9.
Entrance Code	**0**	
1.INTERIOR	4.VACANT	7.
2.REFUSAL	5.ESTIMATE	8.
3.INFORMED	6.	9.
Information Code	**0**	
1.OWNER	4.AGENT	7.
2.RELATIVE	5.ESTIMATE	8.
3.TENANT	6.OTHER	9.

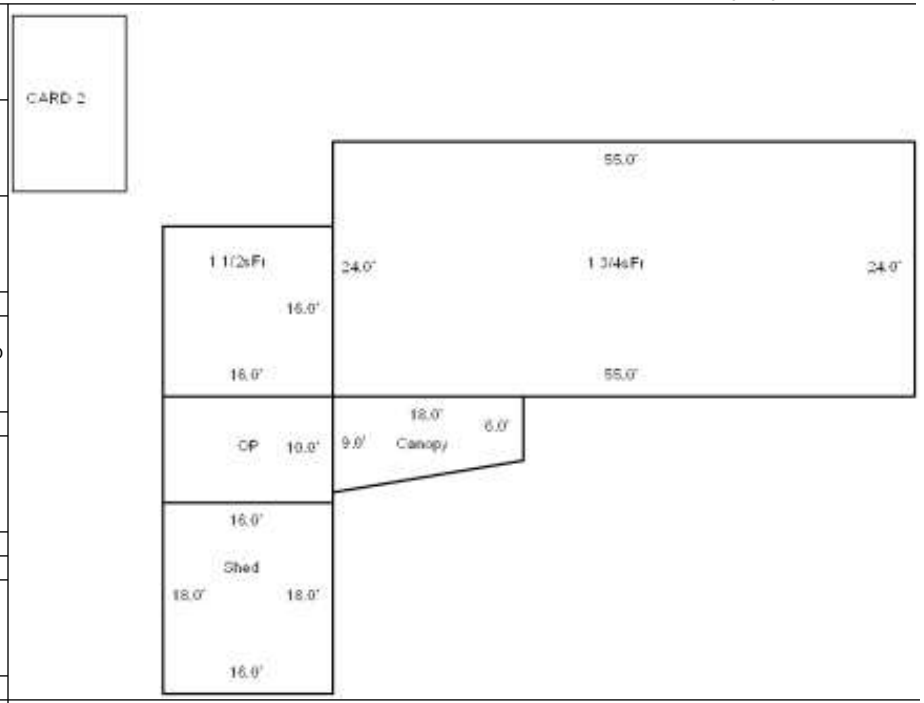

Date Inspected

Additions, Outbuildings & Improvements

Type	Year	Units	Grade	Cond	Phys.	Funct.	Sound Value
4 1 & 1/2 STORY FR	0	256	0 0	0	0 %	0 %	
21 OPEN FRAME	0	160	0 0	0	0 %	0 %	
73 1 1/2S SHED	0	288	0 0	0	0 %	0 %	
61	0	135	0 0	0	0 %	0 %	
24 FRAME SHED	0				%	%	500
					%	%	
					%	%	
					%	%	
					%	%	
					%	%	

1.ONE STORY FRAM
2.TWO STORY FRAM
3.THREE STORY FR
4.1 & 1/2 STORY
5.1 & 3/4 STORY
6.2 & 1/2 STORY
21.OPEN FRAME POR
22.ENCL PCH/1SFR(
23.FRAME GARAGE
24.FRAME SHED
25.FRAME BAY WIND
26.1SFR OVERHANG
27.UNFIN BASEMENT
28.UNF ATTIC/LOFT
29.FINISHED ATTIC

Map Lot 021-010-A | Account 2400 | Location 47 Peters Hill Ln | Card 2 Of 2 | 9/14/2022

BLANCHARD, SCOTT H
GERVAIS, LOIS F
PO BOX 1594
BLUE HILL ME 04614

B3176P1

Property Data

Neighborhood **51 NEIGHBORHOOD 51.**

Tree Growth Year **0**

X Coordinate **0**

Y Coordinate **0**

Zone/Land Use **11 RESIDENTIAL**

Secondary Zone

Topography **2 ROLLING**

1.LEVEL	4.BELOW ST	7.ROUGH
2.ROLLING	5.LOW	8.
3.ABOVE ST	6.SWAMPY	9.

Utilities **4 DRILLED WELL 3 PUBLIC SEWER**

1.SUMMER	4.DR WELL	7.SEPTIC
2.WATER	5.DUG WELL	8.SPRING
3.SEWER	6.LAKE WTR	9.NONE

Street **3 GRAVEL**

1.PAVED	4.PROPOSED	7.
2.SEMI IMP	5.	8.
3.GRAVEL	6.	9.NONE

0

SPRINGWORK YEAR **2003**

Sale Data

Sale Date

Price

Sale Type

1.LAND	4.MOBILE	7.
2.L & B	5.OTHER	8.
3.BUILDING	6.	9.

Financing

1.CONVENT	4.SELLER	7.UNKNOWN
2.FHA/VA	5.PRIVATE	8.
3.ASSUMED	6.CASH	9.UNKNOWN

Validity

1.VALID	4.SPLIT	7.RENOVATE
2.RELATED	5.PARTIAL	8.OTHER
3.DISTRESS	6.EXEMPT	9.

Verified

1.BUYER	4.AGENT	7.FAMILY
2.SELLER	5.PUB REC	8.OTHER
3.LENDER	6.MLS	9.CONFID

Assessment Record

Year	Land	Buildings	Exempt	Total
2010	0	95,800	0	95,800
2011	0	108,800	0	108,800
2012	0	108,800	0	108,800
2013	0	92,500	0	92,500
2014	0	92,500	0	92,500
2015	0	92,500	0	92,500
2016	0	92,500	0	92,500
2017	0	92,500	0	92,500
2018	0	92,500	0	92,500
2019	0	92,500	0	92,500
2020	0	92,500	0	92,500
2021	0	92,500	0	92,500
2022	0	92,500	0	92,500

Land Data

Front Foot	Type	Effective Frontage	Effective Depth	Influence Factor	Influence Code
11.REGULAR LOT				%	
12.SECONDARY				%	
13.EXCESS FRONTAG				%	
14.REAR LAND				%	
15.MISCELLANEOUS				%	
				%	
				%	
Square Foot		**Square Feet**			
16.REGULAR LOT				%	
17.SECONDARY LOT				%	
18.EXCESS LAND				%	
19.CONDOMINIUM				%	
20.MISCELLANEOUS				%	
				%	
				%	
Fract. Acre		**Acreage/Sites**			
21.HOUSELOT(FRCT)				%	
22.BASELOT(FRCT)				%	
23.REAR(FRCT)				%	
Acres				%	
24.HOUSELOT				%	
25.BASELOT				%	
26.FRONTAGE 1				%	
27.FRONTAGE 2				%	
28.REAR LAND 1				%	
29.REAR LAND 2				%	

Total Acreage 0.00

Influence Codes

1.USE
2.R/W
3.TOPOGRAPHY
4.SIZE
5.ACCESS
6.RESTRICTIONS
7.SHAPE
8.SEMI-IMPROVED
9.FRACTIONAL
Acres
30.REAR LAND 3
31.REAR LAND 4
32.PASTURE
33.CROP
34.HORTICUL I
35.HORTUCUL II
36.ORCHARD
37.SOFTWOOD
38.MIXED WOOD
39.HARDWOOD
40.WASTE
41.GRAVEL PIT
42.MOBILE HOME SI
43.CONDO SITE
44.LOT IMPROVEMEN
45.M H HOOK-UP
46.HOLE/SITE

Inspection Witnessed By:

X Date

No./Date	Description	Date Insp.

Notes:

Blue Hill

Blue Hill

Map Lot 021-010-A | Account 2400 | Location 47 Peters Hill Ln | Card 2 Of 2 | 9/14/2022

Building Style	**1 CONVENTIONAL**	
1.CONV.	5.COLONIAL	9.CONDO
2.RANCH	6.SPLIT	10.
3.R RANCH	7.CONTEMP	11.
4.CAPE	8.COTTAGE	12.
Dwelling Units	**1**	
Other Units	**0**	
Stories	**4 ONE & 1/2 STORY**	
1.1	4.1.5	7.3.5
2.2	5.1.75	8.4
3.3	6.2.5	9.
Exterior Walls	**1 WOOD SIDING**	
1.WOOD	5.SHINGLE	9.OTHER
2.VIN/AL	6.BR/STN	10.
3.COMPOS.	7.SINGLE	11.
4.ASBESTOS	8.CONCRETE	12.
Roof Surface	**1 ASPHALT SHINGLES**	
1.ASPHALT	4.COMPOSIT	7.ROLL
2.SLATE	5.WOOD	8.
3.METAL	6.OTHER	9.
SF Masonry Trim	**0**	
	0	
	0	
Year Built	**2009**	
Year Remodeled	**0**	
Foundation	**5 CONCRETE SLAB**	
1.CONCRETE	4.WOOD	7.
2.C BLOCK	5.SLAB	8.
3.BR/STONE	6.PIERS	9.
Basement	**9 NO BASEMENT**	
1.1/4 BMT	4.FULL BMT	7.
2.1/2 BMT	5.NONE	8.
3.3/4 BMT	6.	9.NONE
Bsmt Gar # Cars	**0**	
Wet Basement	**9 NO BASEMENT**	
1.DRY	4.DIRT FLR	7.
2.DAMP	5.	8.
3.WET	6.	9.

SF Bsmt Living	**0**	
Fin Bsmt Grade	**0 0**	
	0	
Heat Type	**100%**	**4 RADIANT**
1.HWBB	5.FWA	9.NO HEAT
2.HWCI	6.GRAVWA	10.
3.H PUMP	7.ELECTRIC	11.
4.RADIANT	8.FL/WALL	12.
Cool Type	**0%**	**9 NONE**
1.REFRIG	4.W&C AIR	7.
2.EVAPOR	5.	8.
3.H PUMP	6.	9.NONE
Kitchen Style	**2 TYPICAL**	
1.MODERN	4.OBSOLETE	7.
2.TYPICAL	5.	8.
3.OLD TYPE	6.	9.NONE
Bath(s) Style	**2 TYPICAL BATH(S)**	
1.MODERN	4.OBSOLETE	7.
2.TYPICAL	5.	8.
3.OLD TYPE	6.	9.NONE
# Rooms	**0**	
# Bedrooms	**0**	
# Full Baths	**1**	
# Half Baths	**0**	
# Addn Fixtures	**0**	
# Fireplaces	**0**	

TRIO

Layout	**1 TYPICAL**	
1.TYPICAL	4.	7.
2.INADEQ	5.	8.
3.	6.	9.
Attic	**9 NONE**	
1.1/4 FIN	4.FULL FIN	7.
2.1/2 FIN	5.FL/STAIR	8.
3.3/4 FIN	6.	9.NONE
Insulation	**1 FULL**	
1.FULL	4.MINIMAL	7.
2.HEAVY	5.	8.
3.CAPPED	6.	9.NONE
Unfinished %	**0%**	
Grade & Factor	**2 D 110%**	
1.E GRADE	4.B GRADE	7.AAA GRAD
2.D GRADE	5.A GRADE	8.M&S PRIC
3.C GRADE	6.AA GRADE	9.SAME
SQFT (Footprint)	**660**	
Condition	**4 AVERAGE**	
1.POOR	4.AVG	7.V G
2.FAIR	5.AVG+	8.EXC
3.AVG-	6.GOOD	9.SAME
Phys. % Good	**0%**	
Funct. % Good	**100%**	
Functional Code	**9 NONE**	
1.INCOMP	4.PL/HT	7.
2.OVERBLT	5.DAMAGE/D	8.
3.STYLE	6.	9.NONE
Econ. % Good	**100%**	
Economic Code	**NONE**	
0.None	3.NO POWER	7.
1.LOCATION	4.DAMAGE/D	8.
2.ENCROACH	9.NONE	9.
Entrance Code	**0**	
1.INTERIOR	4.VACANT	7.
2.REFUSAL	5.ESTIMATE	8.
3.INFORMED	6.	9.
Information Code	**0**	
1.OWNER	4.AGENT	7.
2.RELATIVE	5.ESTIMATE	8.
3.TENANT	6.OTHER	9.

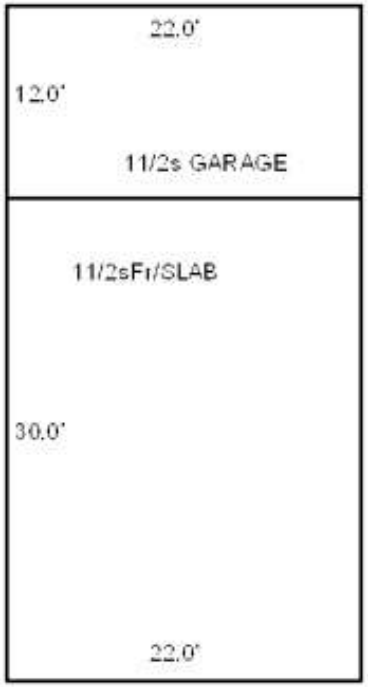

Date Inspected

Additions, Outbuildings & Improvements

Type	Year	Units	Grade	Cond	Phys.	Funct.	Sound Value
59 1 1/2S GARAGE	2009	264	3 100	4	0 %	90 %	
					%	%	
					%	%	
					%	%	
					%	%	
					%	%	
					%	%	
					%	%	
					%	%	
					%	%	

1.ONE STORY FRAM
2.TWO STORY FRAM
3.THREE STORY FR
4.1 & 1/2 STORY
5.1 & 3/4 STORY
6.2 & 1/2 STORY
21.OPEN FRAME POR
22.ENCL PCH/1SFR(
23.FRAME GARAGE
24.FRAME SHED
25.FRAME BAY WIND
26.1SFR OVERHANG
27.UNFIN BASEMENT
28.UNF ATTIC/LOFT
29.FINISHED ATTIC

Map Lot 021-012 | Account 1630 | Location 106 EAST BLUE HILL RD | Card 1 Of 1 | 9/14/2022

HUDSON, SUSAN REVOCABLE TRUST
c/o SUSAN & HENRY HUDSON
PO BOX 1175
BLUE HILL ME 04614

B4312P214

Previous Owner
HUDSON, HENRY III & SUSAN
PO BOX 1175

BLUE HILL ME 04614
Sale Date: 10/05/2005

Inspection Witnessed By:

X Date

No./Date	Description	Date Insp.

Notes:

3/24/14 ADD 8X12 S/V SHED
3/16/11- REV. NAH N/C.

Blue Hill

Property Data

Neighborhood	**26 NEIGHBORHOOD 26.**
Tree Growth Year	**0**
X Coordinate	**0**
Y Coordinate	**0**
Zone/Land Use	**11 RESIDENTIAL**
Secondary Zone	
Topography	**2 ROLLING**

1.LEVEL	4.BELOW ST	7.ROUGH
2.ROLLING	5.LOW	8.
3.ABOVE ST	6.SWAMPY	9.

Utilities	**4 DRILLED WELL 7 SEPTIC**

1.SUMMER	4.DR WELL	7.SEPTIC
2.WATER	5.DUG WELL	8.SPRING
3.SEWER	6.LAKE WTR	9.NONE

Street	**1 PAVED**

1.PAVED	4.PROPOSED	7.
2.SEMI IMP	5.	8.
3.GRAVEL	6.	9.NONE

	0
SPRINGWORK YEAR	**2002**

Sale Data

Sale Date	**10/05/2005**
Price	
Sale Type	**2 LAND &**

1.LAND	4.MOBILE	7.
2.L & B	5.OTHER	8.
3.BUILDING	6.	9.

Financing	**1 CONVENTIONAL**

1.CONVENT	4.SELLER	7.UNKNOWN
2.FHA/VA	5.PRIVATE	8.
3.ASSUMED	6.CASH	9.UNKNOWN

Validity	**2 RELATED PARTIES**

1.VALID	4.SPLIT	7.RENOVATE
2.RELATED	5.PARTIAL	8.OTHER
3.DISTRESS	6.EXEMPT	9.

Verified	**1 BUYER**

1.BUYER	4.AGENT	7.FAMILY
2.SELLER	5.PUB REC	8.OTHER
3.LENDER	6.MLS	9.CONFID

Assessment Record

Year	Land	Buildings	Exempt	Total
2009	190,000	173,900	19,000	344,900
2010	190,000	173,900	16,000	347,900
2011	190,000	173,900	16,000	347,900
2012	190,000	173,900	16,000	347,900
2013	161,500	147,800	16,000	293,300
2014	161,500	148,800	16,000	294,300
2015	161,500	148,800	16,000	294,300
2016	161,500	148,800	21,000	289,300
2017	161,500	148,800	26,000	284,300
2018	161,500	148,800	26,000	284,300
2019	161,500	148,800	25,480	284,820
2020	161,500	148,800	30,380	279,920
2021	161,500	148,800	29,760	280,540
2022	161,500	148,800	29,140	281,160

Land Data

Front Foot	Type	Effective Frontage	Effective Depth	Influence Factor	Influence Code
11.REGULAR LOT				%	
12.SECONDARY				%	
13.EXCESS FRONTAG				%	
14.REAR LAND				%	
15.MISCELLANEOUS				%	
				%	
				%	
Square Foot		**Square Feet**			
16.REGULAR LOT				%	
17.SECONDARY LOT				%	
18.EXCESS LAND				%	
19.CONDOMINIUM				%	
20.MISCELLANEOUS				%	
				%	
				%	
Fract. Acre		**Acreage/Sites**			
21.HOUSELOT(FRCT)	24	1.00		100 %	0
22.BASELOT(FRCT)	44	1.00		100 %	0
23.REAR(FRCT)				%	
Acres				%	
24.HOUSELOT				%	
25.BASELOT				%	
26.FRONTAGE 1				%	
27.FRONTAGE 2				%	
28.REAR LAND 1				%	
29.REAR LAND 2				%	

Total Acreage 1.00

Influence Codes

1.USE
2.R/W
3.TOPOGRAPHY
4.SIZE
5.ACCESS
6.RESTRICTIONS
7.SHAPE
8.SEMI-IMPROVED
9.FRACTIONAL
Acres
30.REAR LAND 3
31.REAR LAND 4
32.PASTURE
33.CROP
34.HORTICUL I
35.HORTUCUL II
36.ORCHARD
37.SOFTWOOD
38.MIXED WOOD
39.HARDWOOD
40.WASTE
41.GRAVEL PIT
42.MOBILE HOME SI
43.CONDO SITE
44.LOT IMPROVEMEN
45.M H HOOK-UP
46.HOLE/SITE

Blue Hill

Map Lot 021-012 | Account 1630 | Location 106 EAST BLUE HILL RD | Card 1 Of 1 | 9/14/2022

Building Style	**1 CONVENTIONAL**		
1.CONV.	5.COLONIAL	9.CONDO	
2.RANCH	6.SPLIT	10.	
3.R RANCH	7.CONTEMP	11.	
4.CAPE	8.COTTAGE	12.	
Dwelling Units	**1**		
Other Units	**0**		
Stories	**2 TWO STORY**		
1.1	4.1.5	7.3.5	
2.2	5.1.75	8.4	
3.3	6.2.5	9.	
Exterior Walls	**5 SHINGLE**		
1.WOOD	5.SHINGLE	9.OTHER	
2.VIN/AL	6.BR/STN	10.	
3.COMPOS.	7.SINGLE	11.	
4.ASBESTOS	8.CONCRETE	12.	
Roof Surface	**1 ASPHALT SHINGLES**		
1.ASPHALT	4.COMPOSIT	7.ROLL	
2.SLATE	5.WOOD	8.	
3.METAL	6.OTHER	9.	
SF Masonry Trim	**0**		
	0		
	0		
Year Built	**1880**		
Year Remodeled	**0**		
Foundation	**1 CONCRETE**		
1.CONCRETE	4.WOOD	7.	
2.C BLOCK	5.SLAB	8.	
3.BR/STONE	6.PIERS	9.	
Basement	**4 FULL BASEMENT**		
1.1/4 BMT	4.FULL BMT	7.	
2.1/2 BMT	5.NONE	8.	
3.3/4 BMT	6.	9.NONE	
Bsmt Gar # Cars	**0**		
Wet Basement	**2 DAMP BASEMENT**		
1.DRY	4.DIRT FLR	7.	
2.DAMP	5.	8.	
3.WET	6.	9.	

SF Bsmt Living	**0**		
Fin Bsmt Grade	**0 0**		
	0		
Heat Type	**100%**	**5 FORCED WARM AIR**	
1.HWBB	5.FWA	9.NO HEAT	
2.HWCI	6.GRAVWA	10.	
3.H PUMP	7.ELECTRIC	11.	
4.RADIANT	8.FL/WALL	12.	
Cool Type	**0%**	**9 NONE**	
1.REFRIG	4.W&C AIR	7.	
2.EVAPOR	5.	8.	
3.H PUMP	6.	9.NONE	
Kitchen Style	**2 TYPICAL**		
1.MODERN	4.OBSOLETE	7.	
2.TYPICAL	5.	8.	
3.OLD TYPE	6.	9.NONE	
Bath(s) Style	**2 TYPICAL BATH(S)**		
1.MODERN	4.OBSOLETE	7.	
2.TYPICAL	5.	8.	
3.OLD TYPE	6.	9.NONE	
# Rooms	**0**		
# Bedrooms	**0**		
# Full Baths	**2**		
# Half Baths	**1**		
# Addn Fixtures	**0**		
# Fireplaces	**0**		

TRIO

Layout	**1 TYPICAL**		
1.TYPICAL	4.	7.	
2.INADEQ	5.	8.	
3.	6.	9.	
Attic	**9 NONE**		
1.1/4 FIN	4.FULL FIN	7.	
2.1/2 FIN	5.FL/STAIR	8.	
3.3/4 FIN	6.	9.NONE	
Insulation	**4 MINIMAL**		
1.FULL	4.MINIMAL	7.	
2.HEAVY	5.	8.	
3.CAPPED	6.	9.NONE	
Unfinished %	**0%**		
Grade & Factor	**3 C 110%**		
1.E GRADE	4.B GRADE	7.AAA GRAD	
2.D GRADE	5.A GRADE	8.M&S PRIC	
3.C GRADE	6.AA GRADE	9.SAME	
SQFT (Footprint)	**453**		
Condition	**6 GOOD**		
1.POOR	4.AVG	7.V G	
2.FAIR	5.AVG+	8.EXC	
3.AVG-	6.GOOD	9.SAME	
Phys. % Good	**0%**		
Funct. % Good	**100%**		
Functional Code	**9 NONE**		
1.INCOMP	4.PL/HT	7.	
2.OVERBLT	5.DAMAGE/D	8.	
3.STYLE	6.	9.NONE	
Econ. % Good	**100%**		
Economic Code	**NONE**		
0.None	3.NO POWER	7.	
1.LOCATION	4.DAMAGE/D	8.	
2.ENCROACH	9.NONE	9.	
Entrance Code	**0**		
1.INTERIOR	4.VACANT	7.	
2.REFUSAL	5.ESTIMATE	8.	
3.INFORMED	6.	9.	
Information Code	**0**		
1.OWNER	4.AGENT	7.	
2.RELATIVE	5.ESTIMATE	8.	
3.TENANT	6.OTHER	9.	

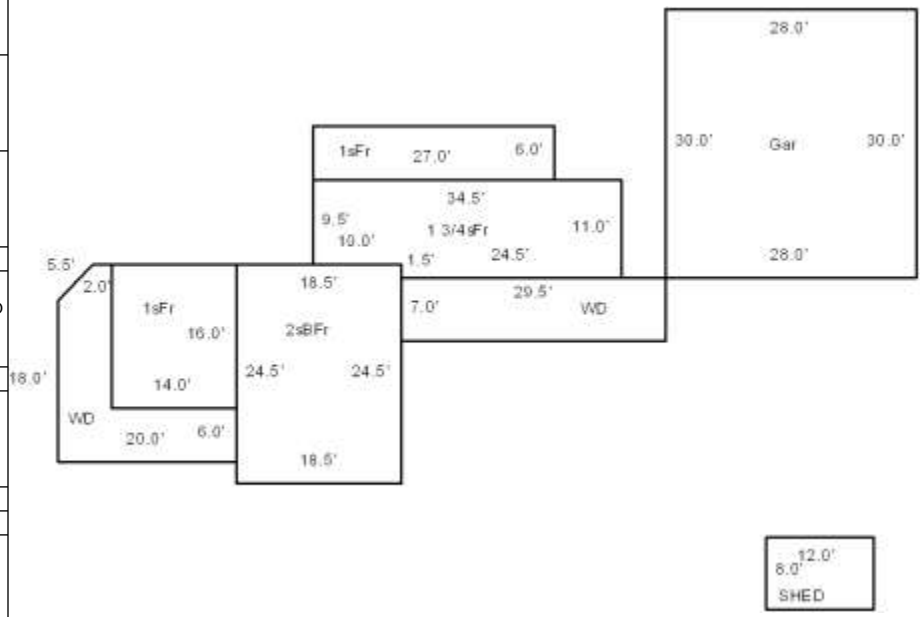

Date Inspected

Additions, Outbuildings & Improvements

Type	Year	Units	Grade	Cond	Phys.	Funct.	Sound Value
1 ONE STORY	0	224	0 0	0	0 %	0 %	
1 ONE STORY	0	162	0 0	0	0 %	0 %	
68 DECK	0	206	0 0	0	0 %	0 %	
5 1 & 3/4 STORY FR	0	364	0 0	0	0 %	0 %	
72 1 1/2S GARAGE	0	840	0 0	0	0 %	0 %	
68 DECK	2001	208	3 100	4	0 %	100 %	
24 FRAME SHED	2014				%	%	1,000
					%	%	
					%	%	
					%	%	

1.ONE STORY FRAM
2.TWO STORY FRAM
3.THREE STORY FR
4.1 & 1/2 STORY
5.1 & 3/4 STORY
6.2 & 1/2 STORY
21.OPEN FRAME POR
22.ENCL PCH/1SFR(
23.FRAME GARAGE
24.FRAME SHED
25.FRAME BAY WIND
26.1SFR OVERHANG
27.UNFIN BASEMENT
28.UNF ATTIC/LOFT
29.FINISHED ATTIC

Map Lot 021-013 Account 1117 Location 110 EAST BLUE HILL RD Card 1 Of 2 9/14/2022

SILVERMAN, SUSAN B
3440 Associated Way, Apt 422
Owings Mills MD 21117

B2432P180 B4700P156

Property Data

Neighborhood	26 NEIGHBORHOOD 26.
Tree Growth Year	0
X Coordinate	0
Y Coordinate	0
Zone/Land Use	11 RESIDENTIAL
Secondary Zone	
Topography	2 ROLLING

1.LEVEL	4.BELOW ST	7.ROUGH
2.ROLLING	5.LOW	8.
3.ABOVE ST	6.SWAMPY	9.

Utilities	4 DRILLED WELL 7 SEPTIC

1.SUMMER	4.DR WELL	7.SEPTIC
2.WATER	5.DUG WELL	8.SPRING
3.SEWER	6.LAKE WTR	9.NONE

Street	1 PAVED

1.PAVED	4.PROPOSED	7.
2.SEMI IMP	5.	8.
3.GRAVEL	6.	9.NONE

	0
SPRINGWORK YEAR	0

Sale Data

Sale Date	
Price	

Sale Type

1.LAND	4.MOBILE	7.
2.L & B	5.OTHER	8.
3.BUILDING	6.	9.

Financing

1.CONVENT	4.SELLER	7.UNKNOWN
2.FHA/VA	5.PRIVATE	8.
3.ASSUMED	6.CASH	9.UNKNOWN

Validity

1.VALID	4.SPLIT	7.RENOVATE
2.RELATED	5.PARTIAL	8.OTHER
3.DISTRESS	6.EXEMPT	9.

Verified

1.BUYER	4.AGENT	7.FAMILY
2.SELLER	5.PUB REC	8.OTHER
3.LENDER	6.MLS	9.CONFID

Assessment Record

Year	Land	Buildings	Exempt	Total
2009	161,400	70,100	13,000	218,500
2010	161,400	70,100	10,000	221,500
2011	161,400	70,100	10,000	221,500
2012	161,400	70,100	10,000	221,500
2013	137,200	59,600	0	196,800
2014	137,200	59,600	0	196,800
2015	137,200	59,600	0	196,800
2016	137,200	59,600	0	196,800
2017	137,200	59,600	0	196,800
2018	137,200	59,600	0	196,800
2019	137,200	59,600	0	196,800
2020	137,200	59,600	0	196,800
2021	137,200	59,600	0	196,800
2022	137,200	59,600	0	196,800

Land Data

Front Foot	Type	Effective Frontage	Effective Depth	Influence Factor	Influence Code
11.REGULAR LOT				%	
12.SECONDARY				%	
13.EXCESS FRONTAG				%	
14.REAR LAND				%	
15.MISCELLANEOUS				%	
				%	
				%	
Square Foot		**Square Feet**			
16.REGULAR LOT				%	
17.SECONDARY LOT				%	
18.EXCESS LAND				%	
19.CONDOMINIUM				%	
20.MISCELLANEOUS				%	
				%	
				%	
Fract. Acre		**Acreage/Sites**			
21.HOUSELOT(FRCT)	21	0.70	100	%	0
22.BASELOT(FRCT)	44	1.00	100	%	0
23.REAR(FRCT)				%	
Acres				%	
24.HOUSELOT				%	
25.BASELOT				%	
26.FRONTAGE 1				%	
27.FRONTAGE 2				%	
28.REAR LAND 1				%	
29.REAR LAND 2				%	

Total Acreage 0.70

Influence Codes

1.USE
2.R/W
3.TOPOGRAPHY
4.SIZE
5.ACCESS
6.RESTRICTIONS
7.SHAPE
8.SEMI-IMPROVED
9.FRACTIONAL
Acres
30.REAR LAND 3
31.REAR LAND 4
32.PASTURE
33.CROP
34.HORTICUL I
35.HORTUCUL II
36.ORCHARD
37.SOFTWOOD
38.MIXED WOOD
39.HARDWOOD
40.WASTE
41.GRAVEL PIT
42.MOBILE HOME SI
43.CONDO SITE
44.LOT IMPROVEMEN
45.M H HOOK-UP
46.HOLE/SITE

Inspection Witnessed By:

X Date

No./Date	Description	Date Insp.

Notes:

2/13/15 REV NAH ADD WD CARD 2
6/26/2008-W/tennant on card #1-No Info.- Est that card #2 is more complete 3/23/09- W/TENANT NO INFO. "NEED TO SPEAK W/OWNER" EST. CARD #2 BETTER THEN 95% (CALL COMPLETE)
3/16/11- REV. NAH - N/C.

Susan Silverman
4009 Brookhill Rd.
Baltimore, Md.21215

Blue Hill

Blue Hill

Map Lot 021-013 | Account 1117 | Location 110 EAST BLUE HILL RD | Card 1 Of 2 | 9/14/2022

Building Style	**1 CONVENTIONAL**	
1.CONV.	5.COLONIAL	9.CONDO
2.RANCH	6.SPLIT	10.
3.R RANCH	7.CONTEMP	11.
4.CAPE	8.COTTAGE	12.
Dwelling Units	**1**	
Other Units	**0**	
Stories	**4 ONE & 1/2 STORY**	
1.1	4.1.5	7.3.5
2.2	5.1.75	8.4
3.3	6.2.5	9.
Exterior Walls	**2 VINYL/ALUMINUM**	
1.WOOD	5.SHINGLE	9.OTHER
2.VIN/AL	6.BR/STN	10.
3.COMPOS.	7.SINGLE	11.
4.ASBESTOS	8.CONCRETE	12.
Roof Surface	**1 ASPHALT SHINGLES**	
1.ASPHALT	4.COMPOSIT	7.ROLL
2.SLATE	5.WOOD	8.
3.METAL	6.OTHER	9.
SF Masonry Trim	**0**	
	0	
	0	
Year Built	**1920**	
Year Remodeled	**0**	
Foundation	**3 BRICK &/OR STONE**	
1.CONCRETE	4.WOOD	7.
2.C BLOCK	5.SLAB	8.
3.BR/STONE	6.PIERS	9.
Basement	**4 FULL BASEMENT**	
1.1/4 BMT	4.FULL BMT	7.
2.1/2 BMT	5.NONE	8.
3.3/4 BMT	6.	9.NONE
Bsmt Gar # Cars	**0**	
Wet Basement	**2 DAMP BASEMENT**	
1.DRY	4.DIRT FLR	7.
2.DAMP	5.	8.
3.WET	6.	9.

SF Bsmt Living	**0**	
Fin Bsmt Grade	**0 0**	
	0	
Heat Type	**100%**	**5 FORCED WARM AIR**
1.HWBB	5.FWA	9.NO HEAT
2.HWCI	6.GRAVWA	10.
3.H PUMP	7.ELECTRIC	11.
4.RADIANT	8.FL/WALL	12.
Cool Type	**0%**	**9 NONE**
1.REFRIG	4.W&C AIR	7.
2.EVAPOR	5.	8.
3.H PUMP	6.	9.NONE
Kitchen Style	**2 TYPICAL**	
1.MODERN	4.OBSOLETE	7.
2.TYPICAL	5.	8.
3.OLD TYPE	6.	9.NONE
Bath(s) Style	**2 TYPICAL BATH(S)**	
1.MODERN	4.OBSOLETE	7.
2.TYPICAL	5.	8.
3.OLD TYPE	6.	9.NONE
# Rooms	**0**	
# Bedrooms	**0**	
# Full Baths	**1**	
# Half Baths	**0**	
# Addn Fixtures	**0**	
# Fireplaces	**0**	

TRIO

Layout	**1 TYPICAL**	
1.TYPICAL	4.	7.
2.INADEQ	5.	8.
3.	6.	9.
Attic	**9 NONE**	
1.1/4 FIN	4.FULL FIN	7.
2.1/2 FIN	5.FL/STAIR	8.
3.3/4 FIN	6.	9.NONE
Insulation	**4 MINIMAL**	
1.FULL	4.MINIMAL	7.
2.HEAVY	5.	8.
3.CAPPED	6.	9.NONE
Unfinished %	**0%**	
Grade & Factor	**3 C 100%**	
1.E GRADE	4.B GRADE	7.AAA GRAD
2.D GRADE	5.A GRADE	8.M&S PRIC
3.C GRADE	6.AA GRADE	9.SAME
SQFT (Footprint)	**432**	
Condition	**4 AVERAGE**	
1.POOR	4.AVG	7.V G
2.FAIR	5.AVG+	8.EXC
3.AVG-	6.GOOD	9.SAME
Phys. % Good	**0%**	
Funct. % Good	**100%**	
Functional Code	**9 NONE**	
1.INCOMP	4.PL/HT	7.
2.OVERBLT	5.DAMAGE/D	8.
3.STYLE	6.	9.NONE
Econ. % Good	**100%**	
Economic Code	**NONE**	
0.None	3.NO POWER	7.
1.LOCATION	4.DAMAGE/D	8.
2.ENCROACH	9.NONE	9.
Entrance Code	**0**	
1.INTERIOR	4.VACANT	7.
2.REFUSAL	5.ESTIMATE	8.
3.INFORMED	6.	9.
Information Code	**0**	
1.OWNER	4.AGENT	7.
2.RELATIVE	5.ESTIMATE	8.
3.TENANT	6.OTHER	9.

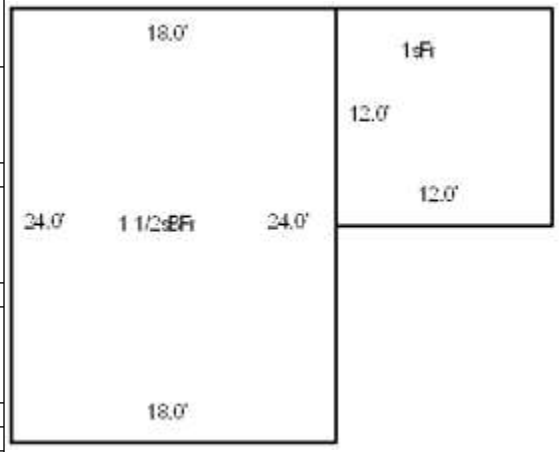

Card 2

Date Inspected

Additions, Outbuildings & Improvements

Type	Year	Units	Grade	Cond	Phys.	Funct.	Sound Value
1 ONE STORY	0	144	0 0	0	0 %	0 %	
					%	%	
					%	%	
					%	%	
					%	%	
					%	%	
					%	%	
					%	%	
					%	%	
					%	%	

1.ONE STORY FRAM
2.TWO STORY FRAM
3.THREE STORY FR
4.1 & 1/2 STORY
5.1 & 3/4 STORY
6.2 & 1/2 STORY
21.OPEN FRAME POR
22.ENCL PCH/1SFR(
23.FRAME GARAGE
24.FRAME SHED
25.FRAME BAY WIND
26.1SFR OVERHANG
27.UNFIN BASEMENT
28.UNF ATTIC/LOFT
29.FINISHED ATTIC

Map Lot 021-013 Account 1117 Location 110 EAST BLUE HILL RD Card 2 Of 2 9/14/2022

SILVERMAN, SUSAN B
3440 Associated Way, Apt 422
Owings Mills MD 21117

B2432P180 B4700P156

Property Data

Neighborhood **26 NEIGHBORHOOD 26.**

Tree Growth Year **0**

X Coordinate **0**

Y Coordinate **0**

Zone/Land Use **11 RESIDENTIAL**

Secondary Zone

Topography **2 ROLLING**

1.LEVEL	4.BELOW ST	7.ROUGH
2.ROLLING	5.LOW	8.
3.ABOVE ST	6.SWAMPY	9.

Utilities **4 DRILLED WELL 7 SEPTIC**

1.SUMMER	4.DR WELL	7.SEPTIC
2.WATER	5.DUG WELL	8.SPRING
3.SEWER	6.LAKE WTR	9.NONE

Street **1 PAVED**

1.PAVED	4.PROPOSED	7.
2.SEMI IMP	5.	8.
3.GRAVEL	6.	9.NONE

0

SPRINGWORK YEAR **0**

Sale Data

Sale Date

Price

Sale Type

1.LAND	4.MOBILE	7.
2.L & B	5.OTHER	8.
3.BUILDING	6.	9.

Financing

1.CONVENT	4.SELLER	7.UNKNOWN
2.FHA/VA	5.PRIVATE	8.
3.ASSUMED	6.CASH	9.UNKNOWN

Validity

1.VALID	4.SPLIT	7.RENOVATE
2.RELATED	5.PARTIAL	8.OTHER
3.DISTRESS	6.EXEMPT	9.

Verified

1.BUYER	4.AGENT	7.FAMILY
2.SELLER	5.PUB REC	8.OTHER
3.LENDER	6.MLS	9.CONFID

Assessment Record

Year	Land	Buildings	Exempt	Total
2009	0	59,600	0	59,600
2010	0	59,600	0	59,600
2011	0	59,600	0	59,600
2012	0	59,600	0	59,600
2013	0	50,700	0	50,700
2014	0	50,700	0	50,700
2015	0	51,900	0	51,900
2016	0	51,900	0	51,900
2017	0	51,900	0	51,900
2018	0	51,900	0	51,900
2019	0	51,900	0	51,900
2020	0	51,900	0	51,900
2021	0	51,900	0	51,900
2022	0	51,900	0	51,900

Land Data

Front Foot	Type	Effective Frontage	Effective Depth	Influence Factor	Influence Code
11.REGULAR LOT				%	
12.SECONDARY				%	
13.EXCESS FRONTAG				%	
14.REAR LAND				%	
15.MISCELLANEOUS				%	
				%	
				%	
Square Foot		**Square Feet**			
16.REGULAR LOT				%	
17.SECONDARY LOT				%	
18.EXCESS LAND				%	
19.CONDOMINIUM				%	
20.MISCELLANEOUS				%	
				%	
				%	
Fract. Acre		**Acreage/Sites**			
21.HOUSELOT(FRCT)				%	
22.BASELOT(FRCT)				%	
23.REAR(FRCT)				%	
Acres				%	
24.HOUSELOT				%	
25.BASELOT				%	
26.FRONTAGE 1				%	
27.FRONTAGE 2				%	
28.REAR LAND 1				%	
29.REAR LAND 2				%	

Total Acreage 0.00

Influence Codes

1.USE
2.R/W
3.TOPOGRAPHY
4.SIZE
5.ACCESS
6.RESTRICTIONS
7.SHAPE
8.SEMI-IMPROVED
9.FRACTIONAL
Acres
30.REAR LAND 3
31.REAR LAND 4
32.PASTURE
33.CROP
34.HORTICUL I
35.HORTUCUL II
36.ORCHARD
37.SOFTWOOD
38.MIXED WOOD
39.HARDWOOD
40.WASTE
41.GRAVEL PIT
42.MOBILE HOME SI
43.CONDO SITE
44.LOT IMPROVEMEN
45.M H HOOK-UP
46.HOLE/SITE

Inspection Witnessed By:

X Date

No./Date	Description	Date Insp.

Notes:

Blue Hill

Blue Hill

Map Lot 021-013 | Account 1117 | Location 110 EAST BLUE HILL RD | Card 2 Of 2 | 9/14/2022

Building Style	**1 CONVENTIONAL**	
1.CONV.	5.COLONIAL	9.CONDO
2.RANCH	6.SPLIT	10.
3.R RANCH	7.CONTEMP	11.
4.CAPE	8.COTTAGE	12.
Dwelling Units	**1**	
Other Units	**0**	
Stories	**4 ONE & 1/2 STORY**	
1.1	4.1.5	7.3.5
2.2	5.1.75	8.4
3.3	6.2.5	9.
Exterior Walls	**1 WOOD SIDING**	
1.WOOD	5.SHINGLE	9.OTHER
2.VIN/AL	6.BR/STN	10.
3.COMPOS.	7.SINGLE	11.
4.ASBESTOS	8.CONCRETE	12.
Roof Surface	**1 ASPHALT SHINGLES**	
1.ASPHALT	4.COMPOSIT	7.ROLL
2.SLATE	5.WOOD	8.
3.METAL	6.OTHER	9.
SF Masonry Trim	**0**	
	0	
	0	
Year Built	**1**	
Year Remodeled	**2005**	
Foundation	**5 CONCRETE SLAB**	
1.CONCRETE	4.WOOD	7.
2.C BLOCK	5.SLAB	8.
3.BR/STONE	6.PIERS	9.
Basement	**9 NO BASEMENT**	
1.1/4 BMT	4.FULL BMT	7.
2.1/2 BMT	5.NONE	8.
3.3/4 BMT	6.	9.NONE
Bsmt Gar # Cars	**0**	
Wet Basement	**9 NO BASEMENT**	
1.DRY	4.DIRT FLR	7.
2.DAMP	5.	8.
3.WET	6.	9.

SF Bsmt Living	**0**	
Fin Bsmt Grade	**0 0**	
	0	
Heat Type	**100%**	**8 FLOOR/WALL UNIT**
1.HWBB	5.FWA	9.NO HEAT
2.HWCI	6.GRAVWA	10.
3.H PUMP	7.ELECTRIC	11.
4.RADIANT	8.FL/WALL	12.
Cool Type	**0%**	**9 NONE**
1.REFRIG	4.W&C AIR	7.
2.EVAPOR	5.	8.
3.H PUMP	6.	9.NONE
Kitchen Style	**2 TYPICAL**	
1.MODERN	4.OBSOLETE	7.
2.TYPICAL	5.	8.
3.OLD TYPE	6.	9.NONE
Bath(s) Style	**2 TYPICAL BATH(S)**	
1.MODERN	4.OBSOLETE	7.
2.TYPICAL	5.	8.
3.OLD TYPE	6.	9.NONE
# Rooms	**0**	
# Bedrooms	**0**	
# Full Baths	**1**	
# Half Baths	**0**	
# Addn Fixtures	**0**	
# Fireplaces	**0**	

TRIO

Layout	**1 TYPICAL**	
1.TYPICAL	4.	7.
2.INADEQ	5.	8.
3.	6.	9.
Attic	**9 NONE**	
1.1/4 FIN	4.FULL FIN	7.
2.1/2 FIN	5.FL/STAIR	8.
3.3/4 FIN	6.	9.NONE
Insulation	**4 MINIMAL**	
1.FULL	4.MINIMAL	7.
2.HEAVY	5.	8.
3.CAPPED	6.	9.NONE
Unfinished %	**0%**	
Grade & Factor	**2 D 100%**	
1.E GRADE	4.B GRADE	7.AAA GRAD
2.D GRADE	5.A GRADE	8.M&S PRIC
3.C GRADE	6.AA GRADE	9.SAME
SQFT (Footprint)	**572**	
Condition	**6 GOOD**	
1.POOR	4.AVG	7.V G
2.FAIR	5.AVG+	8.EXC
3.AVG-	6.GOOD	9.SAME
Phys. % Good	**0%**	
Funct. % Good	**100%**	
Functional Code	**9 NONE**	
1.INCOMP	4.PL/HT	7.
2.OVERBLT	5.DAMAGE/D	8.
3.STYLE	6.	9.NONE
Econ. % Good	**100%**	
Economic Code	**NONE**	
0.None	3.NO POWER	7.
1.LOCATION	4.DAMAGE/D	8.
2.ENCROACH	9.NONE	9.
Entrance Code	**0**	
1.INTERIOR	4.VACANT	7.
2.REFUSAL	5.ESTIMATE	8.
3.INFORMED	6.	9.
Information Code	**0**	
1.OWNER	4.AGENT	7.
2.RELATIVE	5.ESTIMATE	8.
3.TENANT	6.OTHER	9.

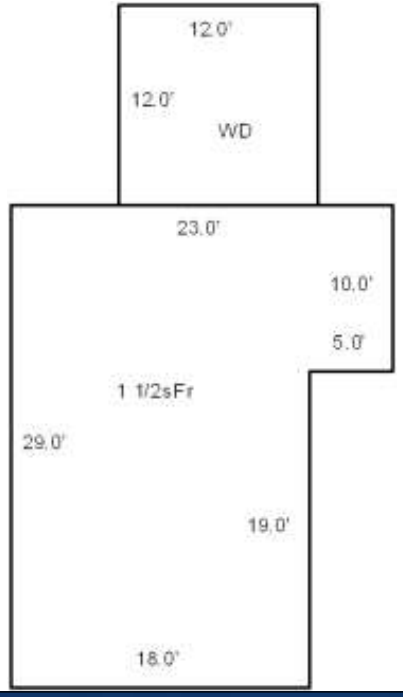

Date Inspected

Additions, Outbuildings & Improvements

Type	Year	Units	Grade	Cond	Phys.	Funct.	Sound Value
68 DECK	2010	144	3 100	4	0 %	100 %	
					%	%	
					%	%	
					%	%	
					%	%	
					%	%	
					%	%	
					%	%	
					%	%	
					%	%	

1.ONE STORY FRAM
2.TWO STORY FRAM
3.THREE STORY FR
4.1 & 1/2 STORY
5.1 & 3/4 STORY
6.2 & 1/2 STORY
21.OPEN FRAME POR
22.ENCL PCH/1SFR(
23.FRAME GARAGE
24.FRAME SHED
25.FRAME BAY WIND
26.1SFR OVERHANG
27.UNFIN BASEMENT
28.UNF ATTIC/LOFT
29.FINISHED ATTIC

Map Lot 021-014 | Account 674 | Location 118 EAST BLUE HILL RD | Card 1 Of 1 | 9/14/2022

LARDNER, SAMUEL WORTHLEY
SEMLER, KATHERINE HAYES
OSI 46, 2-2
BARCELONA, 080 SPAIN

B1506P398 B4677P267 B6395P158

Previous Owner
FORBES, MARGERY S.
322 SPENCER DRIVE

AMHERST MA 01002
Sale Date: 5/27/2015

Previous Owner
FORBES, A. IRVING & MARGERY S.
POB 982

BLUE HILL ME 04614
Sale Date: 1/05/2007

Inspection Witnessed By:

X Date

No./Date	Description	Date Insp.

Notes:

2/15/19 REV w/TENANT, ADD WD
'17 ENTERED OS
3/15/11- REV.NAH N/C.

Blue Hill

Property Data

Neighborhood	**3 NEIGHBORHOOD 3.**
Tree Growth Year	**0**
X Coordinate	**0**
Y Coordinate	**0**
Zone/Land Use	**48 SHORELAND**
Secondary Zone	
Topography	**2 ROLLING**

1.LEVEL	4.BELOW ST	7.ROUGH
2.ROLLING	5.LOW	8.
3.ABOVE ST	6.SWAMPY	9.

Utilities	**4 DRILLED WELL 7 SEPTIC**

1.SUMMER	4.DR WELL	7.SEPTIC
2.WATER	5.DUG WELL	8.SPRING
3.SEWER	6.LAKE WTR	9.NONE

Street	**1 PAVED**

1.PAVED	4.PROPOSED	7.
2.SEMI IMP	5.	8.
3.GRAVEL	6.	9.NONE

	0
SPRINGWORK YEAR	**0**

Sale Data

Sale Date	**5/27/2015**
Price	**375,000**
Sale Type	**2 LAND &**

1.LAND	4.MOBILE	7.
2.L & B	5.OTHER	8.
3.BUILDING	6.	9.

Financing	**1 CONVENTIONAL**

1.CONVENT	4.SELLER	7.UNKNOWN
2.FHA/VA	5.PRIVATE	8.
3.ASSUMED	6.CASH	9.UNKNOWN

Validity	**1 ARMS LENGTH**

1.VALID	4.SPLIT	7.RENOVATE
2.RELATED	5.PARTIAL	8.OTHER
3.DISTRESS	6.EXEMPT	9.

Verified	**5 PUBLIC RECORD**

1.BUYER	4.AGENT	7.FAMILY
2.SELLER	5.PUB REC	8.OTHER
3.LENDER	6.MLS	9.CONFID

Assessment Record

Year	Land	Buildings	Exempt	Total
2009	317,200	190,900	13,000	495,100
2010	317,200	190,900	10,000	498,100
2011	317,200	190,900	10,000	498,100
2012	317,200	190,900	10,000	498,100
2013	269,600	162,300	10,000	421,900
2014	269,600	162,300	10,000	421,900
2015	269,600	162,300	10,000	421,900
2016	269,600	162,300	0	431,900
2017	177,100	162,300	0	339,400
2018	177,100	162,300	0	339,400
2019	177,100	163,800	0	340,900
2020	177,100	163,800	0	340,900
2021	177,100	163,800	0	340,900
2022	177,100	163,800	0	340,900

Land Data

Front Foot	Type	Effective Frontage	Effective Depth	Influence Factor	Influence Code
11.REGULAR LOT				%	
12.SECONDARY				%	
13.EXCESS FRONTAG				%	
14.REAR LAND				%	
15.MISCELLANEOUS				%	
				%	
				%	
Square Foot		**Square Feet**			
16.REGULAR LOT				%	
17.SECONDARY LOT				%	
18.EXCESS LAND				%	
19.CONDOMINIUM				%	
20.MISCELLANEOUS				%	
				%	
				%	
Fract. Acre		**Acreage/Sites**			
21.HOUSELOT(FRCT)	21	1.00		65 %	3
22.BASELOT(FRCT)	99			75 %	2
23.REAR(FRCT)	28	3.25		100 %	0
Acres	44	1.00		100 %	0
24.HOUSELOT				%	
25.BASELOT				%	
26.FRONTAGE 1				%	
27.FRONTAGE 2					
28.REAR LAND 1					
29.REAR LAND 2					

Total Acreage 4.25

Influence Codes

1.USE
2.R/W
3.TOPOGRAPHY
4.SIZE
5.ACCESS
6.RESTRICTIONS
7.SHAPE
8.SEMI-IMPROVED
9.FRACTIONAL
Acres
30.REAR LAND 3
31.REAR LAND 4
32.PASTURE
33.CROP
34.HORTICUL I
35.HORTUCUL II
36.ORCHARD
37.SOFTWOOD
38.MIXED WOOD
39.HARDWOOD
40.WASTE
41.GRAVEL PIT
42.MOBILE HOME SI
43.CONDO SITE
44.LOT IMPROVEMEN
45.M H HOOK-UP
46.HOLE/SITE

Blue Hill

Map Lot 021-014 | Account 674 | Location 118 EAST BLUE HILL RD | Card 1 Of 1 | 9/14/2022

Building Style	**1 CONVENTIONAL**	
1.CONV.	5.COLONIAL	9.CONDO
2.RANCH	6.SPLIT	10.
3.R RANCH	7.CONTEMP	11.
4.CAPE	8.COTTAGE	12.
Dwelling Units	**1**	
Other Units	**0**	
Stories	**2 TWO STORY**	
1.1	4.1.5	7.3.5
2.2	5.1.75	8.4
3.3	6.2.5	9.
Exterior Walls	**1 WOOD SIDING**	
1.WOOD	5.SHINGLE	9.OTHER
2.VIN/AL	6.BR/STN	10.
3.COMPOS.	7.SINGLE	11.
4.ASBESTOS	8.CONCRETE	12.
Roof Surface	**1 ASPHALT SHINGLES**	
1.ASPHALT	4.COMPOSIT	7.ROLL
2.SLATE	5.WOOD	8.
3.METAL	6.OTHER	9.
SF Masonry Trim	**0**	
	0	
	0	
Year Built	**1875**	
Year Remodeled	**0**	
Foundation	**3 BRICK &/OR STONE**	
1.CONCRETE	4.WOOD	7.
2.C BLOCK	5.SLAB	8.
3.BR/STONE	6.PIERS	9.
Basement	**2 1/2 BASEMENT**	
1.1/4 BMT	4.FULL BMT	7.
2.1/2 BMT	5.NONE	8.
3.3/4 BMT	6.	9.NONE
Bsmt Gar # Cars	**0**	
Wet Basement	**2 DAMP BASEMENT**	
1.DRY	4.DIRT FLR	7.
2.DAMP	5.	8.
3.WET	6.	9.

SF Bsmt Living	**0**	
Fin Bsmt Grade	**0 0**	
	0	
Heat Type	**100%**	**5 FORCED WARM AIR**
1.HWBB	5.FWA	9.NO HEAT
2.HWCI	6.GRAVWA	10.
3.H PUMP	7.ELECTRIC	11.
4.RADIANT	8.FL/WALL	12.
Cool Type	**0%**	**9 NONE**
1.REFRIG	4.W&C AIR	7.
2.EVAPOR	5.	8.
3.H PUMP	6.	9.NONE
Kitchen Style	**2 TYPICAL**	
1.MODERN	4.OBSOLETE	7.
2.TYPICAL	5.	8.
3.OLD TYPE	6.	9.NONE
Bath(s) Style	**2 TYPICAL BATH(S)**	
1.MODERN	4.OBSOLETE	7.
2.TYPICAL	5.	8.
3.OLD TYPE	6.	9.NONE
# Rooms	**0**	
# Bedrooms	**0**	
# Full Baths	**1**	
# Half Baths	**2**	
# Addn Fixtures	**0**	
# Fireplaces	**0**	

TRIO

Layout	**1 TYPICAL**	
1.TYPICAL	4.	7.
2.INADEQ	5.	8.
3.	6.	9.
Attic	**5 FLOOR & STAIRS**	
1.1/4 FIN	4.FULL FIN	7.
2.1/2 FIN	5.FL/STAIR	8.
3.3/4 FIN	6.	9.NONE
Insulation	**1 FULL**	
1.FULL	4.MINIMAL	7.
2.HEAVY	5.	8.
3.CAPPED	6.	9.NONE
Unfinished %	**0%**	
Grade & Factor	**4 B 100%**	
1.E GRADE	4.B GRADE	7.AAA GRAD
2.D GRADE	5.A GRADE	8.M&S PRIC
3.C GRADE	6.AA GRADE	9.SAME
SQFT (Footprint)	**800**	
Condition	**6 GOOD**	
1.POOR	4.AVG	7.V G
2.FAIR	5.AVG+	8.EXC
3.AVG-	6.GOOD	9.SAME
Phys. % Good	**0%**	
Funct. % Good	**100%**	
Functional Code	**9 NONE**	
1.INCOMP	4.PL/HT	7.
2.OVERBLT	5.DAMAGE/D	8.
3.STYLE	6.	9.NONE
Econ. % Good	**100%**	
Economic Code	**NONE**	
0.None	3.NO POWER	7.
1.LOCATION	4.DAMAGE/D	8.
2.ENCROACH	9.NONE	9.
Entrance Code	**0**	
1.INTERIOR	4.VACANT	7.
2.REFUSAL	5.ESTIMATE	8.
3.INFORMED	6.	9.
Information Code	**0**	
1.OWNER	4.AGENT	7.
2.RELATIVE	5.ESTIMATE	8.
3.TENANT	6.OTHER	9.

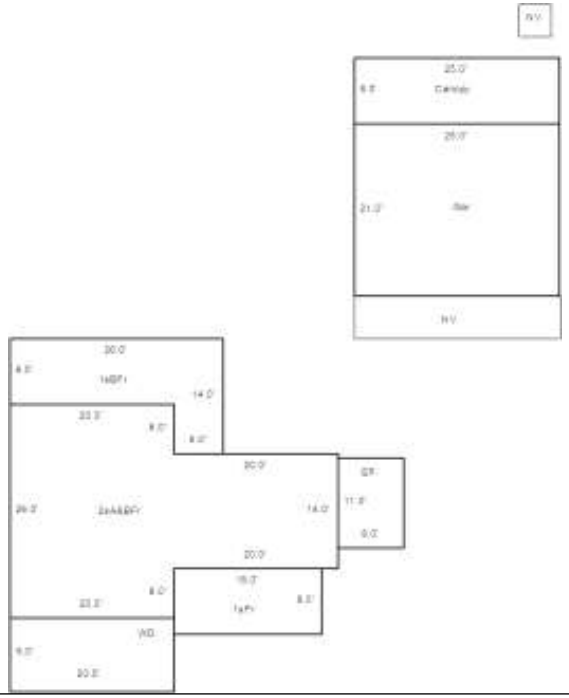

Date Inspected

Additions, Outbuildings & Improvements

Type	Year	Units	Grade	Cond	Phys.	Funct.	Sound Value
1 ONE STORY	0	144	0 0	0	0 %	0 %	
22 ENCL	0	88	0 0	0	0 %	0 %	
7 ONE STY BSMT FR	0	244	0 0	0	0 %	0 %	
59 1 1/2S GARAGE	0	525	2 100	4	0 %	100 %	
61	0	200	3 100	4	0 %	75 %	
68 DECK	2018	180	3 100	4	0 %	100 %	
					%	%	
					%	%	
					%	%	
					%	%	

1.ONE STORY FRAM
2.TWO STORY FRAM
3.THREE STORY FR
4.1 & 1/2 STORY
5.1 & 3/4 STORY
6.2 & 1/2 STORY
21.OPEN FRAME POR
22.ENCL PCH/1SFR(
23.FRAME GARAGE
24.FRAME SHED
25.FRAME BAY WIND
26.1SFR OVERHANG
27.UNFIN BASEMENT
28.UNF ATTIC/LOFT
29.FINISHED ATTIC

Map Lot 021-017-A | Account 943 | Location LAND-PETERS COVE | Card 1 Of 1 | 9/14/2022

BLUE HILL HERITAGE TRUST
P.O. BOX 222
BLUE HILL ME 04614

B3527P138

Previous Owner
LEDIEN, LUCY
RR 1 BOX 3335

BLUE HILL ME 04614

Inspection Witnessed By:

X Date

No./Date	Description	Date Insp.

Notes:

Blue Hill

Property Data

Neighborhood **3 NEIGHBORHOOD 3.**

Tree Growth Year **0**

X Coordinate **0**

Y Coordinate **0**

Zone/Land Use **48 SHORELAND**

Secondary Zone

Topography **2 ROLLING**

1.LEVEL	4.BELOW ST	7.ROUGH
2.ROLLING	5.LOW	8.
3.ABOVE ST	6.SWAMPY	9.

Utilities **9 NONE**

1.SUMMER	4.DR WELL	7.SEPTIC
2.WATER	5.DUG WELL	8.SPRING
3.SEWER	6.LAKE WTR	9.NONE

Street **1 PAVED**

1.PAVED	4.PROPOSED	7.
2.SEMI IMP	5.	8.
3.GRAVEL	6.	9.NONE

0

SPRINGWORK YEAR **0**

Sale Data

Sale Date

Price

Sale Type

1.LAND	4.MOBILE	7.
2.L & B	5.OTHER	8.
3.BUILDING	6.	9.

Financing

1.CONVENT	4.SELLER	7.UNKNOWN
2.FHA/VA	5.PRIVATE	8.
3.ASSUMED	6.CASH	9.UNKNOWN

Validity

1.VALID	4.SPLIT	7.RENOVATE
2.RELATED	5.PARTIAL	8.OTHER
3.DISTRESS	6.EXEMPT	9.

Verified

1.BUYER	4.AGENT	7.FAMILY
2.SELLER	5.PUB REC	8.OTHER
3.LENDER	6.MLS	9.CONFID

Assessment Record

Year	Land	Buildings	Exempt	Total
2009	4,200	0	0	4,200
2010	4,200	0	0	4,200
2011	4,200	0	0	4,200
2012	4,200	0	0	4,200
2013	3,600	0	0	3,600
2014	3,600	0	0	3,600
2015	3,600	0	0	3,600
2016	3,600	0	0	3,600
2017	3,600	0	0	3,600
2018	3,600	0	0	3,600
2019	3,600	0	0	3,600
2020	3,600	0	0	3,600
2021	3,600	0	0	3,600
2022	3,600	0	0	3,600

Land Data

Front Foot	Type	Effective Frontage	Effective Depth	Influence Factor	Influence Code
11.REGULAR LOT				%	
12.SECONDARY				%	
13.EXCESS FRONTAG				%	
14.REAR LAND				%	
15.MISCELLANEOUS				%	
				%	
				%	
Square Foot		**Square Feet**			
16.REGULAR LOT				%	
17.SECONDARY LOT				%	
18.EXCESS LAND				%	
19.CONDOMINIUM				%	
20.MISCELLANEOUS				%	
				%	
				%	
Fract. Acre		**Acreage/Sites**			
21.HOUSELOT(FRCT)	22	0.02		5 %	4
22.BASELOT(FRCT)				%	
23.REAR(FRCT)				%	
Acres				%	
24.HOUSELOT				%	
25.BASELOT				%	
26.FRONTAGE 1				%	
27.FRONTAGE 2				%	
28.REAR LAND 1					
29.REAR LAND 2					

Total Acreage 0.02

Influence Codes

1.USE
2.R/W
3.TOPOGRAPHY
4.SIZE
5.ACCESS
6.RESTRICTIONS
7.SHAPE
8.SEMI-IMPROVED
9.FRACTIONAL
Acres
30.REAR LAND 3
31.REAR LAND 4
32.PASTURE
33.CROP
34.HORTICUL I
35.HORTUCUL II
36.ORCHARD
37.SOFTWOOD
38.MIXED WOOD
39.HARDWOOD
40.WASTE
41.GRAVEL PIT
42.MOBILE HOME SI
43.CONDO SITE
44.LOT IMPROVEMEN
45.M H HOOK-UP
46.HOLE/SITE

Blue Hill

Map Lot 021-017-A | Account 943 | Location LAND-PETERS COVE | Card 1 Of 1 | 9/14/2022

Building Style		
1.CONV.	5.COLONIAL	9.CONDO
2.RANCH	6.SPLIT	10.
3.R RANCH	7.CONTEMP	11.
4.CAPE	8.COTTAGE	12.

Dwelling Units
Other Units

Stories		
1.1	4.1.5	7.3.5
2.2	5.1.75	8.4
3.3	6.2.5	9.

Exterior Walls		
1.WOOD	5.SHINGLE	9.OTHER
2.VIN/AL	6.BR/STN	10.
3.COMPOS.	7.SINGLE	11.
4.ASBESTOS	8.CONCRETE	12.

Roof Surface		
1.ASPHALT	4.COMPOSIT	7.ROLL
2.SLATE	5.WOOD	8.
3.METAL	6.OTHER	9.

SF Masonry Trim

Year Built
Year Remodeled

Foundation		
1.CONCRETE	4.WOOD	7.
2.C BLOCK	5.SLAB	8.
3.BR/STONE	6.PIERS	9.

Basement		
1.1/4 BMT	4.FULL BMT	7.
2.1/2 BMT	5.NONE	8.
3.3/4 BMT	6.	9.NONE

Bsmt Gar # Cars

Wet Basement		
1.DRY	4.DIRT FLR	7.
2.DAMP	5.	8.
3.WET	6.	9.

SF Bsmt Living
Fin Bsmt Grade

Heat Type		
1.HWBB	5.FWA	9.NO HEAT
2.HWCI	6.GRAVWA	10.
3.H PUMP	7.ELECTRIC	11.
4.RADIANT	8.FL/WALL	12.

Cool Type		
1.REFRIG	4.W&C AIR	7.
2.EVAPOR	5.	8.
3.H PUMP	6.	9.NONE

Kitchen Style		
1.MODERN	4.OBSOLETE	7.
2.TYPICAL	5.	8.
3.OLD TYPE	6.	9.NONE

Bath(s) Style		
1.MODERN	4.OBSOLETE	7.
2.TYPICAL	5.	8.
3.OLD TYPE	6.	9.NONE

Rooms
Bedrooms
Full Baths
Half Baths
Addn Fixtures
Fireplaces

TRIO

Layout		
1.TYPICAL	4.	7.
2.INADEQ	5.	8.
3.	6.	9.

Attic		
1.1/4 FIN	4.FULL FIN	7.
2.1/2 FIN	5.FL/STAIR	8.
3.3/4 FIN	6.	9.NONE

Insulation		
1.FULL	4.MINIMAL	7.
2.HEAVY	5.	8.
3.CAPPED	6.	9.NONE

Unfinished %

Grade & Factor		
1.E GRADE	4.B GRADE	7.AAA GRAD
2.D GRADE	5.A GRADE	8.M&S PRIC
3.C GRADE	6.AA GRADE	9.SAME

SQFT (Footprint)

Condition		
1.POOR	4.AVG	7.V G
2.FAIR	5.AVG+	8.EXC
3.AVG-	6.GOOD	9.SAME

Phys. % Good
Funct. % Good

Functional Code		
1.INCOMP	4.PL/HT	7.
2.OVERBLT	5.DAMAGE/D	8.
3.STYLE	6.	9.NONE

Econ. % Good

Economic Code		
0.None	3.NO POWER	7.
1.LOCATION	4.DAMAGE/D	8.
2.ENCROACH	9.NONE	9.

Entrance Code **0**		
1.INTERIOR	4.VACANT	7.
2.REFUSAL	5.ESTIMATE	8.
3.INFORMED	6.	9.

Information Code **0**		
1.OWNER	4.AGENT	7.
2.RELATIVE	5.ESTIMATE	8.
3.TENANT	6.OTHER	9.

Date Inspected

Additions, Outbuildings & Improvements

Type	Year	Units	Grade	Cond	Phys.	Funct.	Sound Value
					%	%	
					%	%	
					%	%	
					%	%	
					%	%	
					%	%	
					%	%	
					%	%	
					%	%	
					%	%	

1.ONE STORY FRAM
2.TWO STORY FRAM
3.THREE STORY FR
4.1 & 1/2 STORY
5.1 & 3/4 STORY
6.2 & 1/2 STORY
21.OPEN FRAME POR
22.ENCL PCH/1SFR(
23.FRAME GARAGE
24.FRAME SHED
25.FRAME BAY WIND
26.1SFR OVERHANG
27.UNFIN BASEMENT
28.UNF ATTIC/LOFT
29.FINISHED ATTIC

Map Lot 021-018 Account 679 Location 132 EAST BLUE HILL RD Card 1 Of 2 9/14/2022

TWIN BROOKS, LLC
c/o JEANNE D. MARITZ
SAINT LOUIS MO 63124

B6497P84

Previous Owner
COWAN, SOPHIE S., TRUSTEE OF THE REVOCABLE
TRUST OF SOPHIE SIDES COWAN
PO BOX 1288
BLUE HILL ME 04614
Sale Date: 12/11/2015

Previous Owner
BOYNTON, CYNTHIA B.
101 CHESTNUT ST. APT E

BOSTON MA 02108

Inspection Witnessed By:

X Date

No./Date	Description	Date Insp.

Notes:

2/15/19 REV VAC, ADD SHED ATT. TO BARN (OLD) TOOK PHOTO
'16 PER DEED THIS LOT IS 87 AC
'15 62 Ac to new lot 18A This lot was only 50 ac. scaled now after sale 50 ac remaining. RESULTS IN NO VALUE CHANGE
3/23/09- NAH NO WTR DAMAGE VISIBLE, BUT PER FIRE DEPT. - PIPES BROKE & CAUSED WTR DAMAGED ADJ. FUNCT. CHECK '10 REPAIRED. 3/10/10 NAH EST PIPES FIXED AND DAMAGE REPAIRED. 3/15/11- Rev. owner not home - no info. from caretaker. She let me do visual review outside remove shed

Blue Hill

Property Data

Neighborhood	**3 NEIGHBORHOOD 3.**
Tree Growth Year	**0**
X Coordinate	**0**
Y Coordinate	**0**
Zone/Land Use	**48 SHORELAND**
Secondary Zone	
Topography	**2 ROLLING**

1.LEVEL	4.BELOW ST	7.ROUGH
2.ROLLING	5.LOW	8.
3.ABOVE ST	6.SWAMPY	9.

Utilities	**4 DRILLED WELL 7 SEPTIC**

1.SUMMER	4.DR WELL	7.SEPTIC
2.WATER	5.DUG WELL	8.SPRING
3.SEWER	6.LAKE WTR	9.NONE

Street	**1 PAVED**

1.PAVED	4.PROPOSED	7.
2.SEMI IMP	5.	8.
3.GRAVEL	6.	9.NONE

	0
SPRINGWORK YEAR	**0**

Sale Data

Sale Date	**12/11/2015**
Price	**1,795,000**
Sale Type	**2 LAND &**

1.LAND	4.MOBILE	7.
2.L & B	5.OTHER	8.
3.BUILDING	6.	9.

Financing	**7 UNKNOWN.....**

1.CONVENT	4.SELLER	7.UNKNOWN
2.FHA/VA	5.PRIVATE	8.
3.ASSUMED	6.CASH	9.UNKNOWN

Validity	**1 ARMS LENGTH**

1.VALID	4.SPLIT	7.RENOVATE
2.RELATED	5.PARTIAL	8.OTHER
3.DISTRESS	6.EXEMPT	9.

Verified	**5 PUBLIC RECORD**

1.BUYER	4.AGENT	7.FAMILY
2.SELLER	5.PUB REC	8.OTHER
3.LENDER	6.MLS	9.CONFID

Assessment Record

Year	Land	Buildings	Exempt	Total
2009	791,900	533,000	0	1,324,900
2010	791,900	557,600	0	1,349,500
2011	791,900	545,900	0	1,337,800
2012	791,900	545,900	0	1,337,800
2013	673,100	464,000	0	1,137,100
2014	673,100	464,000	0	1,137,100
2015	673,100	464,000	0	1,137,100
2016	715,600	464,000	0	1,179,600
2017	715,600	464,000	0	1,179,600
2018	715,600	464,000	0	1,179,600
2019	715,600	470,200	0	1,185,800
2020	715,600	470,200	0	1,185,800
2021	715,600	470,200	0	1,185,800
2022	715,600	470,200	0	1,185,800

Land Data

Front Foot	Type	Effective Frontage	Effective Depth	Influence Factor	Influence Code
11.REGULAR LOT				%	
12.SECONDARY				%	
13.EXCESS FRONTAG				%	
14.REAR LAND				%	
15.MISCELLANEOUS				%	
				%	
				%	
Square Foot		**Square Feet**			
16.REGULAR LOT				%	
17.SECONDARY LOT				%	
18.EXCESS LAND				%	
19.CONDOMINIUM				%	
20.MISCELLANEOUS				%	
				%	
				%	
Fract. Acre		**Acreage/Sites**			
21.HOUSELOT(FRCT)	24	1.00		65 %	3
22.BASELOT(FRCT)	99			75 %	2
23.REAR(FRCT)	26	1.00		65 %	3
Acres	99			75 %	2
24.HOUSELOT	28	5.00		100 %	0
25.BASELOT	29	50.00		100 %	0
26.FRONTAGE 1	30	30.00		100 %	0
27.FRONTAGE 2					
28.REAR LAND 1					
29.REAR LAND 2					

Total Acreage 87.00

Influence Codes

1.USE
2.R/W
3.TOPOGRAPHY
4.SIZE
5.ACCESS
6.RESTRICTIONS
7.SHAPE
8.SEMI-IMPROVED
9.FRACTIONAL
Acres
30.REAR LAND 3
31.REAR LAND 4
32.PASTURE
33.CROP
34.HORTICUL I
35.HORTUCUL II
36.ORCHARD
37.SOFTWOOD
38.MIXED WOOD
39.HARDWOOD
40.WASTE
41.GRAVEL PIT
42.MOBILE HOME SI
43.CONDO SITE
44.LOT IMPROVEMEN
45.M H HOOK-UP
46.HOLE/SITE

Blue Hill

Map Lot 021-018 | Account 679 | Location 132 EAST BLUE HILL RD | Card 1 Of 2 | 9/14/2022

Building Style	**1 CONVENTIONAL**	
1.CONV.	5.COLONIAL	9.CONDO
2.RANCH	6.SPLIT	10.
3.R RANCH	7.CONTEMP	11.
4.CAPE	8.COTTAGE	12.
Dwelling Units	**1**	
Other Units	**0**	
Stories	**4 ONE & 1/2 STORY**	
1.1	4.1.5	7.3.5
2.2	5.1.75	8.4
3.3	6.2.5	9.
Exterior Walls	**1 WOOD SIDING**	
1.WOOD	5.SHINGLE	9.OTHER
2.VIN/AL	6.BR/STN	10.
3.COMPOS.	7.SINGLE	11.
4.ASBESTOS	8.CONCRETE	12.
Roof Surface	**1 ASPHALT SHINGLES**	
1.ASPHALT	4.COMPOSIT	7.ROLL
2.SLATE	5.WOOD	8.
3.METAL	6.OTHER	9.
SF Masonry Trim	**0**	
	0	
	0	
Year Built	**1**	
Year Remodeled	**0**	
Foundation	**3 BRICK &/OR STONE**	
1.CONCRETE	4.WOOD	7.
2.C BLOCK	5.SLAB	8.
3.BR/STONE	6.PIERS	9.
Basement	**4 FULL BASEMENT**	
1.1/4 BMT	4.FULL BMT	7.
2.1/2 BMT	5.NONE	8.
3.3/4 BMT	6.	9.NONE
Bsmt Gar # Cars	**0**	
Wet Basement	**2 DAMP BASEMENT**	
1.DRY	4.DIRT FLR	7.
2.DAMP	5.	8.
3.WET	6.	9.

SF Bsmt Living	**0**	
Fin Bsmt Grade	**0 0**	
	0	
Heat Type	**100%**	**1 HOT WATER BB**
1.HWBB	5.FWA	9.NO HEAT
2.HWCI	6.GRAVWA	10.
3.H PUMP	7.ELECTRIC	11.
4.RADIANT	8.FL/WALL	12.
Cool Type	**0%**	**9 NONE**
1.REFRIG	4.W&C AIR	7.
2.EVAPOR	5.	8.
3.H PUMP	6.	9.NONE
Kitchen Style	**2 TYPICAL**	
1.MODERN	4.OBSOLETE	7.
2.TYPICAL	5.	8.
3.OLD TYPE	6.	9.NONE
Bath(s) Style	**2 TYPICAL BATH(S)**	
1.MODERN	4.OBSOLETE	7.
2.TYPICAL	5.	8.
3.OLD TYPE	6.	9.NONE
# Rooms	**2**	
# Bedrooms	**0**	
# Full Baths	**4**	
# Half Baths	**0**	
# Addn Fixtures	**0**	
# Fireplaces	**5**	

TRIO

Layout	**1 TYPICAL**	
1.TYPICAL	4.	7.
2.INADEQ	5.	8.
3.	6.	9.
Attic	**9 NONE**	
1.1/4 FIN	4.FULL FIN	7.
2.1/2 FIN	5.FL/STAIR	8.
3.3/4 FIN	6.	9.NONE
Insulation	**3 CAPPED ONLY**	
1.FULL	4.MINIMAL	7.
2.HEAVY	5.	8.
3.CAPPED	6.	9.NONE
Unfinished %	**0%**	
Grade & Factor	**5 A 140%**	
1.E GRADE	4.B GRADE	7.AAA GRAD
2.D GRADE	5.A GRADE	8.M&S PRIC
3.C GRADE	6.AA GRADE	9.SAME
SQFT (Footprint)	**1110**	
Condition	**7 VERY GOOD**	
1.POOR	4.AVG	7.V G
2.FAIR	5.AVG+	8.EXC
3.AVG-	6.GOOD	9.SAME
Phys. % Good	**0%**	
Funct. % Good	**100%**	
Functional Code	**9 NONE**	
1.INCOMP	4.PL/HT	7.
2.OVERBLT	5.DAMAGE/D	8.
3.STYLE	6.	9.NONE
Econ. % Good	**100%**	
Economic Code	**NONE**	
0.None	3.NO POWER	7.
1.LOCATION	4.DAMAGE/D	8.
2.ENCROACH	9.NONE	9.
Entrance Code	**0**	
1.INTERIOR	4.VACANT	7.
2.REFUSAL	5.ESTIMATE	8.
3.INFORMED	6.	9.
Information Code	**0**	
1.OWNER	4.AGENT	7.
2.RELATIVE	5.ESTIMATE	8.
3.TENANT	6.OTHER	9.



Date Inspected

Additions, Outbuildings & Improvements

Type	Year	Units	Grade	Cond	Phys.	Funct.	Sound Value
7 ONE STY BSMT FR	0	307	0 0	0	0 %	0 %	
21 OPEN FRAME	0	120	0 0	0	0 %	0 %	
7 ONE STY BSMT FR	0	288	0 0	0	0 %	0 %	
21 OPEN FRAME	0	208	0 0	0	0 %	0 %	
8 1 1/2S BSMT FR	0	845	4 100	9	0 %	0 %	
24 FRAME SHED	0	388	3 100	3	0 %	100 %	
75 2S BARN	0	1860	3 100	3	0 %	75 %	
24 FRAME SHED	0	240	2 100	2	0 %	75 %	
24 FRAME SHED	0	460	2 100	2	0 %	75 %	
24 FRAME SHED	0	928	2 100	3	0 %	75 %	

1.ONE STORY FRAM
2.TWO STORY FRAM
3.THREE STORY FR
4.1 & 1/2 STORY
5.1 & 3/4 STORY
6.2 & 1/2 STORY
21.OPEN FRAME POR
22.ENCL PCH/1SFR(
23.FRAME GARAGE
24.FRAME SHED
25.FRAME BAY WIND
26.1SFR OVERHANG
27.UNFIN BASEMENT
28.UNF ATTIC/LOFT
29.FINISHED ATTIC

TWIN BROOKS, LLC
c/o JEANNE D. MARITZ
SAINT LOUIS MO 63124

B6497P84

Previous Owner
COWAN, SOPHIE S., TRUSTEE OF THE REVOCABLE
TRUST OF SOPHIE SIDES COWAN
PO BOX 1288
BLUE HILL ME 04614
Sale Date: 12/11/2015

Previous Owner
BOYNTON, CYNTHIA B.
101 CHESTNUT ST. APT E

BOSTON MA 02108

Inspection Witnessed By:

X Date

No./Date	Description	Date Insp.

Notes:

Blue Hill

Property Data

Neighborhood **3 NEIGHBORHOOD 3.**

Tree Growth Year **0**

X Coordinate **0**

Y Coordinate **0**

Zone/Land Use **48 SHORELAND**

Secondary Zone

Topography **2 ROLLING**

1.LEVEL 4.BELOW ST 7.ROUGH
2.ROLLING 5.LOW 8.
3.ABOVE ST 6.SWAMPY 9.

Utilities **4 DRILLED WELL 7 SEPTIC**

1.SUMMER 4.DR WELL 7.SEPTIC
2.WATER 5.DUG WELL 8.SPRING
3.SEWER 6.LAKE WTR 9.NONE

Street **1 PAVED**

1.PAVED 4.PROPOSED 7.
2.SEMI IMP 5. 8.
3.GRAVEL 6. 9.NONE

0

SPRINGWORK YEAR **0**

Sale Data

Sale Date **12/11/2015**

Price **1,795,000**

Sale Type **2 LAND &**

1.LAND 4.MOBILE 7.
2.L & B 5.OTHER 8.
3.BUILDING 6. 9.

Financing **7 UNKNOWN.....**

1.CONVENT 4.SELLER 7.UNKNOWN
2.FHA/VA 5.PRIVATE 8.
3.ASSUMED 6.CASH 9.UNKNOWN

Validity **1 ARMS LENGTH**

1.VALID 4.SPLIT 7.RENOVATE
2.RELATED 5.PARTIAL 8.OTHER
3.DISTRESS 6.EXEMPT 9.

Verified **5 PUBLIC RECORD**

1.BUYER 4.AGENT 7.FAMILY
2.SELLER 5.PUB REC 8.OTHER
3.LENDER 6.MLS 9.CONFID

Assessment Record

Year	Land	Buildings	Exempt	Total
2016	12,800	0	0	12,800
2017	12,800	0	0	12,800
2018	12,800	0	0	12,800
2019	12,800	0	0	12,800
2020	12,800	0	0	12,800
2021	12,800	0	0	12,800
2022	12,800	0	0	12,800

Land Data

Front Foot	Type	Effective Frontage	Effective Depth	Influence Factor	Influence Code
11.REGULAR LOT				%	
12.SECONDARY				%	
13.EXCESS FRONTAG				%	
14.REAR LAND				%	
15.MISCELLANEOUS				%	
				%	
				%	
Square Foot		**Square Feet**			
16.REGULAR LOT				%	
17.SECONDARY LOT				%	
18.EXCESS LAND				%	
19.CONDOMINIUM				%	
20.MISCELLANEOUS				%	
				%	
				%	
Fract. Acre		**Acreage/Sites**			
21.HOUSELOT(FRCT)	44	1.00		100 %	0
22.BASELOT(FRCT)				%	
23.REAR(FRCT)				%	
Acres				%	
24.HOUSELOT				%	
25.BASELOT				%	
26.FRONTAGE 1				%	
27.FRONTAGE 2				%	
28.REAR LAND 1				%	
29.REAR LAND 2				%	

Total Acreage 0.00

Influence Codes

1.USE
2.R/W
3.TOPOGRAPHY
4.SIZE
5.ACCESS
6.RESTRICTIONS
7.SHAPE
8.SEMI-IMPROVED
9.FRACTIONAL
Acres
30.REAR LAND 3
31.REAR LAND 4
32.PASTURE
33.CROP
34.HORTICUL I
35.HORTUCUL II
36.ORCHARD
37.SOFTWOOD
38.MIXED WOOD
39.HARDWOOD
40.WASTE
41.GRAVEL PIT
42.MOBILE HOME SI
43.CONDO SITE
44.LOT IMPROVEMEN
45.M H HOOK-UP
46.HOLE/SITE

Blue Hill

Map Lot 021-018 | Account 679 | Location 132 EAST BLUE HILL RD | Card 2 Of 2 | 9/14/2022

Building Style		
1.CONV.	5.COLONIAL	9.CONDO
2.RANCH	6.SPLIT	10.
3.R RANCH	7.CONTEMP	11.
4.CAPE	8.COTTAGE	12.

Dwelling Units
Other Units

Stories		
1.1	4.1.5	7.3.5
2.2	5.1.75	8.4
3.3	6.2.5	9.

Exterior Walls		
1.WOOD	5.SHINGLE	9.OTHER
2.VIN/AL	6.BR/STN	10.
3.COMPOS.	7.SINGLE	11.
4.ASBESTOS	8.CONCRETE	12.

Roof Surface		
1.ASPHALT	4.COMPOSIT	7.ROLL
2.SLATE	5.WOOD	8.
3.METAL	6.OTHER	9.

SF Masonry Trim
Year Built
Year Remodeled

Foundation		
1.CONCRETE	4.WOOD	7.
2.C BLOCK	5.SLAB	8.
3.BR/STONE	6.PIERS	9.

Basement		
1.1/4 BMT	4.FULL BMT	7.
2.1/2 BMT	5.NONE	8.
3.3/4 BMT	6.	9.NONE

Bsmt Gar # Cars

Wet Basement		
1.DRY	4.DIRT FLR	7.
2.DAMP	5.	8.
3.WET	6.	9.

SF Bsmt Living
Fin Bsmt Grade

Heat Type		
1.HWBB	5.FWA	9.NO HEAT
2.HWCI	6.GRAVWA	10.
3.H PUMP	7.ELECTRIC	11.
4.RADIANT	8.FL/WALL	12.

Cool Type		
1.REFRIG	4.W&C AIR	7.
2.EVAPOR	5.	8.
3.H PUMP	6.	9.NONE

Kitchen Style		
1.MODERN	4.OBSOLETE	7.
2.TYPICAL	5.	8.
3.OLD TYPE	6.	9.NONE

Bath(s) Style		
1.MODERN	4.OBSOLETE	7.
2.TYPICAL	5.	8.
3.OLD TYPE	6.	9.NONE

Rooms
Bedrooms
Full Baths
Half Baths
Addn Fixtures
Fireplaces

TRIO

Layout		
1.TYPICAL	4.	7.
2.INADEQ	5.	8.
3.	6.	9.

Attic		
1.1/4 FIN	4.FULL FIN	7.
2.1/2 FIN	5.FL/STAIR	8.
3.3/4 FIN	6.	9.NONE

Insulation		
1.FULL	4.MINIMAL	7.
2.HEAVY	5.	8.
3.CAPPED	6.	9.NONE

Unfinished %

Grade & Factor		
1.E GRADE	4.B GRADE	7.AAA GRAD
2.D GRADE	5.A GRADE	8.M&S PRIC
3.C GRADE	6.AA GRADE	9.SAME

SQFT (Footprint)

Condition		
1.POOR	4.AVG	7.V G
2.FAIR	5.AVG+	8.EXC
3.AVG-	6.GOOD	9.SAME

Phys. % Good
Funct. % Good

Functional Code		
1.INCOMP	4.PL/HT	7.
2.OVERBLT	5.DAMAGE/D	8.
3.STYLE	6.	9.NONE

Econ. % Good

Economic Code		
0.None	3.NO POWER	7.
1.LOCATION	4.DAMAGE/D	8.
2.ENCROACH	9.NONE	9.

Entrance Code **0**		
1.INTERIOR	4.VACANT	7.
2.REFUSAL	5.ESTIMATE	8.
3.INFORMED	6.	9.

Information Code **0**		
1.OWNER	4.AGENT	7.
2.RELATIVE	5.ESTIMATE	8.
3.TENANT	6.OTHER	9.

Date Inspected

Additions, Outbuildings & Improvements

Type	Year	Units	Grade	Cond	Phys.	Funct.	Sound Value
					%	%	
					%	%	
					%	%	
					%	%	
					%	%	
					%	%	
					%	%	
					%	%	
					%	%	
					%	%	

1.ONE STORY FRAM
2.TWO STORY FRAM
3.THREE STORY FR
4.1 & 1/2 STORY
5.1 & 3/4 STORY
6.2 & 1/2 STORY
21.OPEN FRAME POR
22.ENCL PCH/1SFR(
23.FRAME GARAGE
24.FRAME SHED
25.FRAME BAY WIND
26.1SFR OVERHANG
27.UNFIN BASEMENT
28.UNF ATTIC/LOFT
29.FINISHED ATTIC

Map Lot 021-020 Account 1596 Location 136 EAST BLUE HILL RD Card 1 Of 1 9/14/2022

SEMLER, LUCIE H
136 EAST BLUE HILL ROAD
BLUE HILL ME 04614

B7140P483

Previous Owner
SEMLER, LUCIE H, KATHERINE H
SEMLER, MATTHEW H, NATHAN H & HANNAH H
PO BOX 102
BLUE HILL ME 04614
Sale Date: 7/24/2021

Inspection Witnessed By:

X Date

No./Date	Description	Date Insp.

Notes:

2/15/19 REV, VAC N/C TOOK PHOTO
2/13/14 REV VAC ADD S/V SHED
3/11/10 NAH W.D. REPLACED W/LARGER ONE. 3/15/11-
REV. W/MR. @ DOOR N/C.

Blue Hill

Property Data

Neighborhood	**24 NEIGHBORHOOD 24.**
Tree Growth Year	**0**
X Coordinate	**0**
Y Coordinate	**0**
Zone/Land Use	**11 RESIDENTIAL**
Secondary Zone	
Topography	**2 ROLLING**

1.LEVEL	4.BELOW ST	7.ROUGH
2.ROLLING	5.LOW	8.
3.ABOVE ST	6.SWAMPY	9.

Utilities **5 DUG WELL** **7 SEPTIC**

1.SUMMER	4.DR WELL	7.SEPTIC
2.WATER	5.DUG WELL	8.SPRING
3.SEWER	6.LAKE WTR	9.NONE

Street **1 PAVED**

1.PAVED	4.PROPOSED	7.
2.SEMI IMP	5.	8.
3.GRAVEL	6.	9.NONE

0

SPRINGWORK YEAR **0**

Sale Data

Sale Date	**7/24/2021**
Price	
Sale Type	**2 LAND &**

1.LAND	4.MOBILE	7.
2.L & B	5.OTHER	8.
3.BUILDING	6.	9.

Financing **7 UNKNOWN.....**

1.CONVENT	4.SELLER	7.UNKNOWN
2.FHA/VA	5.PRIVATE	8.
3.ASSUMED	6.CASH	9.UNKNOWN

Validity **8 OTHER NON VALID**

1.VALID	4.SPLIT	7.RENOVATE
2.RELATED	5.PARTIAL	8.OTHER
3.DISTRESS	6.EXEMPT	9.

Verified **5 PUBLIC RECORD**

1.BUYER	4.AGENT	7.FAMILY
2.SELLER	5.PUB REC	8.OTHER
3.LENDER	6.MLS	9.CONFID

Assessment Record

Year	Land	Buildings	Exempt	Total
2009	136,500	196,100	0	332,600
2010	136,500	197,600	0	334,100
2011	136,500	197,600	0	334,100
2012	136,500	197,600	0	334,100
2013	116,000	167,900	0	283,900
2014	116,000	167,900	0	283,900
2015	116,000	168,500	0	284,500
2016	116,000	168,500	0	284,500
2017	116,000	168,500	0	284,500
2018	116,000	168,500	0	284,500
2019	116,000	168,500	0	284,500
2020	116,000	168,500	0	284,500
2021	116,000	168,500	24,000	260,500
2022	116,000	168,500	23,500	261,000

Land Data

Front Foot	Type	Effective Frontage	Effective Depth	Influence Factor	Influence Code
11.REGULAR LOT				%	
12.SECONDARY				%	
13.EXCESS FRONTAG				%	
14.REAR LAND				%	
15.MISCELLANEOUS				%	
				%	
				%	
Square Foot		**Square Feet**			
16.REGULAR LOT				%	
17.SECONDARY LOT				%	
18.EXCESS LAND				%	
19.CONDOMINIUM				%	
20.MISCELLANEOUS				%	
				%	
				%	
Fract. Acre		**Acreage/Sites**			
21.HOUSELOT(FRCT)	21	0.50		100 %	0
22.BASELOT(FRCT)	44	1.00		85 %	8
23.REAR(FRCT)				%	
Acres				%	
24.HOUSELOT				%	
25.BASELOT				%	
26.FRONTAGE 1				%	
27.FRONTAGE 2				%	
28.REAR LAND 1				%	
29.REAR LAND 2				%	

Total Acreage 0.50

Influence Codes

1.USE
2.R/W
3.TOPOGRAPHY
4.SIZE
5.ACCESS
6.RESTRICTIONS
7.SHAPE
8.SEMI-IMPROVED
9.FRACTIONAL
Acres
30.REAR LAND 3
31.REAR LAND 4
32.PASTURE
33.CROP
34.HORTICUL I
35.HORTUCUL II
36.ORCHARD
37.SOFTWOOD
38.MIXED WOOD
39.HARDWOOD
40.WASTE
41.GRAVEL PIT
42.MOBILE HOME SI
43.CONDO SITE
44.LOT IMPROVEMEN
45.M H HOOK-UP
46.HOLE/SITE

Blue Hill

Map Lot 021-020 | Account 1596 | Location 136 EAST BLUE HILL RD | Card 1 Of 1 | 9/14/2022

Building Style	**1 CONVENTIONAL**	
1.CONV.	5.COLONIAL	9.CONDO
2.RANCH	6.SPLIT	10.
3.R RANCH	7.CONTEMP	11.
4.CAPE	8.COTTAGE	12.
Dwelling Units	**1**	
Other Units	**0**	
Stories	**5 ONE & 3/4 STORY**	
1.1	4.1.5	7.3.5
2.2	5.1.75	8.4
3.3	6.2.5	9.
Exterior Walls	**2 VINYL/ALUMINUM**	
1.WOOD	5.SHINGLE	9.OTHER
2.VIN/AL	6.BR/STN	10.
3.COMPOS.	7.SINGLE	11.
4.ASBESTOS	8.CONCRETE	12.
Roof Surface	**1 ASPHALT SHINGLES**	
1.ASPHALT	4.COMPOSIT	7.ROLL
2.SLATE	5.WOOD	8.
3.METAL	6.OTHER	9.
SF Masonry Trim	**0**	
	0	
	0	
Year Built	**1**	
Year Remodeled	**0**	
Foundation	**3 BRICK &/OR STONE**	
1.CONCRETE	4.WOOD	7.
2.C BLOCK	5.SLAB	8.
3.BR/STONE	6.PIERS	9.
Basement	**4 FULL BASEMENT**	
1.1/4 BMT	4.FULL BMT	7.
2.1/2 BMT	5.NONE	8.
3.3/4 BMT	6.	9.NONE
Bsmt Gar # Cars	**0**	
Wet Basement	**2 DAMP BASEMENT**	
1.DRY	4.DIRT FLR	7.
2.DAMP	5.	8.
3.WET	6.	9.

SF Bsmt Living	**0**	
Fin Bsmt Grade	**0 0**	
	0	
Heat Type	**100%**	**5 FORCED WARM AIR**
1.HWBB	5.FWA	9.NO HEAT
2.HWCI	6.GRAVWA	10.
3.H PUMP	7.ELECTRIC	11.
4.RADIANT	8.FL/WALL	12.
Cool Type	**0%**	**9 NONE**
1.REFRIG	4.W&C AIR	7.
2.EVAPOR	5.	8.
3.H PUMP	6.	9.NONE
Kitchen Style	**2 TYPICAL**	
1.MODERN	4.OBSOLETE	7.
2.TYPICAL	5.	8.
3.OLD TYPE	6.	9.NONE
Bath(s) Style	**2 TYPICAL BATH(S)**	
1.MODERN	4.OBSOLETE	7.
2.TYPICAL	5.	8.
3.OLD TYPE	6.	9.NONE
# Rooms	**0**	
# Bedrooms	**0**	
# Full Baths	**2**	
# Half Baths	**0**	
# Addn Fixtures	**1**	
# Fireplaces	**0**	

TRIO

Layout	**1 TYPICAL**	
1.TYPICAL	4.	7.
2.INADEQ	5.	8.
3.	6.	9.
Attic	**9 NONE**	
1.1/4 FIN	4.FULL FIN	7.
2.1/2 FIN	5.FL/STAIR	8.
3.3/4 FIN	6.	9.NONE
Insulation	**1 FULL**	
1.FULL	4.MINIMAL	7.
2.HEAVY	5.	8.
3.CAPPED	6.	9.NONE
Unfinished %	**0%**	
Grade & Factor	**4 B 100%**	
1.E GRADE	4.B GRADE	7.AAA GRAD
2.D GRADE	5.A GRADE	8.M&S PRIC
3.C GRADE	6.AA GRADE	9.SAME
SQFT (Footprint)	**494**	
Condition	**6 GOOD**	
1.POOR	4.AVG	7.V G
2.FAIR	5.AVG+	8.EXC
3.AVG-	6.GOOD	9.SAME
Phys. % Good	**0%**	
Funct. % Good	**100%**	
Functional Code	**9 NONE**	
1.INCOMP	4.PL/HT	7.
2.OVERBLT	5.DAMAGE/D	8.
3.STYLE	6.	9.NONE
Econ. % Good	**100%**	
Economic Code	**NONE**	
0.None	3.NO POWER	7.
1.LOCATION	4.DAMAGE/D	8.
2.ENCROACH	9.NONE	9.
Entrance Code	**0**	
1.INTERIOR	4.VACANT	7.
2.REFUSAL	5.ESTIMATE	8.
3.INFORMED	6.	9.
Information Code	**0**	
1.OWNER	4.AGENT	7.
2.RELATIVE	5.ESTIMATE	8.
3.TENANT	6.OTHER	9.

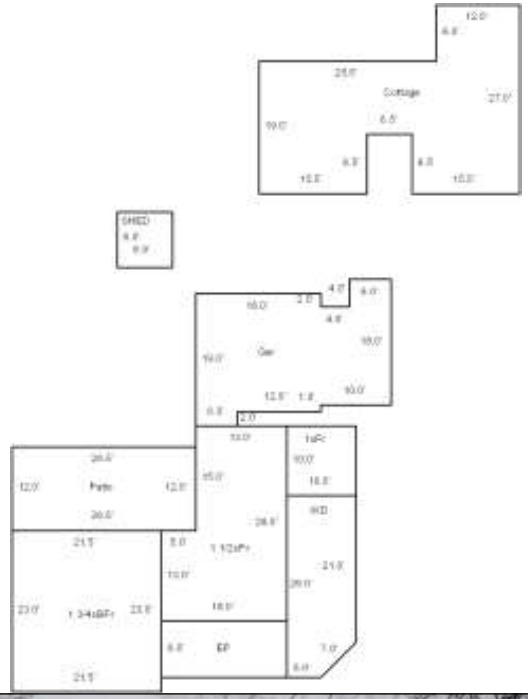

Date Inspected

Additions, Outbuildings & Improvements

Type	Year	Units	Grade	Cond	Phys.	Funct.	Sound Value
22 ENCL	0	144	0 0	0	0 %	0 %	
4 1 & 1/2 STORY FR	0	429	0 0	0	0 %	0 %	
1 ONE STORY	0	100	0 0	0	0 %	0 %	
23 FRAME GARAGE	0	482	0 0	0	0 %	0 %	
62 PATIO	0	318	0 0	0	0 %	0 %	
82 COTTAGE	0	753	3 100	4	0 %	100 %	
68 DECK	2010	248	2 100	4	0 %	100 %	
24 FRAME SHED	0				%	%	600
					%	%	
					%	%	

1.ONE STORY FRAM
2.TWO STORY FRAM
3.THREE STORY FR
4.1 & 1/2 STORY
5.1 & 3/4 STORY
6.2 & 1/2 STORY
21.OPEN FRAME POR
22.ENCL PCH/1SFR(
23.FRAME GARAGE
24.FRAME SHED
25.FRAME BAY WIND
26.1SFR OVERHANG
27.UNFIN BASEMENT
28.UNF ATTIC/LOFT
29.FINISHED ATTIC

Map Lot 021-021 | Account 386 | Location BLDG & LAND-CARTER LAND | Card 1 Of 1 | 9/14/2022

CLAIRWOOD, INC.
C/O CORRINE SUCSY
PO BOX 701
BLUE HILL ME 04614

B1453P55

Property Data

Neighborhood **24 NEIGHBORHOOD 24.**

Tree Growth Year **0**

X Coordinate **0**

Y Coordinate **0**

Zone/Land Use **11 RESIDENTIAL**

Secondary Zone

Topography **2 ROLLING**

1.LEVEL	4.BELOW ST	7.ROUGH
2.ROLLING	5.LOW	8.
3.ABOVE ST	6.SWAMPY	9.

Utilities **9 NONE**

1.SUMMER	4.DR WELL	7.SEPTIC
2.WATER	5.DUG WELL	8.SPRING
3.SEWER	6.LAKE WTR	9.NONE

Street **1 PAVED**

1.PAVED	4.PROPOSED	7.
2.SEMI IMP	5.	8.
3.GRAVEL	6.	9.NONE

0

SPRINGWORK YEAR **0**

Sale Data

Sale Date

Price

Sale Type

1.LAND	4.MOBILE	7.
2.L & B	5.OTHER	8.
3.BUILDING	6.	9.

Financing

1.CONVENT	4.SELLER	7.UNKNOWN
2.FHA/VA	5.PRIVATE	8.
3.ASSUMED	6.CASH	9.UNKNOWN

Validity

1.VALID	4.SPLIT	7.RENOVATE
2.RELATED	5.PARTIAL	8.OTHER
3.DISTRESS	6.EXEMPT	9.

Verified

1.BUYER	4.AGENT	7.FAMILY
2.SELLER	5.PUB REC	8.OTHER
3.LENDER	6.MLS	9.CONFID

Assessment Record

Year	Land	Buildings	Exempt	Total
2009	288,000	7,200	0	295,200
2010	288,000	7,200	0	295,200
2011	288,000	7,200	0	295,200
2012	213,100	7,200	0	220,300
2013	181,400	6,100	0	187,500
2014	182,200	6,100	0	188,300
2015	182,000	6,100	0	188,100
2016	182,900	6,100	0	189,000
2017	183,200	6,100	0	189,300
2018	183,000	6,100	0	189,100
2019	182,400	6,100	0	188,500
2020	182,500	6,100	0	188,600
2021	181,800	6,100	0	187,900
2022	181,700	6,100	0	187,800

Land Data

Front Foot	Type	Effective Frontage	Effective Depth	Influence Factor	Influence Code
11.REGULAR LOT				%	
12.SECONDARY				%	
13.EXCESS FRONTAG				%	
14.REAR LAND				%	
15.MISCELLANEOUS				%	
				%	
				%	
Square Foot		**Square Feet**			
16.REGULAR LOT				%	
17.SECONDARY LOT				%	
18.EXCESS LAND				%	
19.CONDOMINIUM				%	
20.MISCELLANEOUS				%	
				%	
				%	
Fract. Acre		**Acreage/Sites**			
21.HOUSELOT(FRCT)	25	1.00	100	%	0
22.BASELOT(FRCT)	28	5.00	100	%	0
23.REAR(FRCT)	29	4.00	100	%	0
Acres	37	44.00	100	%	0
24.HOUSELOT				%	
25.BASELOT				%	
26.FRONTAGE 1				%	
27.FRONTAGE 2					
28.REAR LAND 1					
29.REAR LAND 2					

Total Acreage 54.00

Influence Codes

1.USE
2.R/W
3.TOPOGRAPHY
4.SIZE
5.ACCESS
6.RESTRICTIONS
7.SHAPE
8.SEMI-IMPROVED
9.FRACTIONAL
Acres
30.REAR LAND 3
31.REAR LAND 4
32.PASTURE
33.CROP
34.HORTICUL I
35.HORTUCUL II
36.ORCHARD
37.SOFTWOOD
38.MIXED WOOD
39.HARDWOOD
40.WASTE
41.GRAVEL PIT
42.MOBILE HOME SI
43.CONDO SITE
44.LOT IMPROVEMEN
45.M H HOOK-UP
46.HOLE/SITE

Inspection Witnessed By:

X Date

No./Date	Description	Date Insp.

Notes:

'22 REFILED TG N/C TO ACRES
3/15/11- REV. NAH N/C.
CHANGED ADDRESS TO FROM MARDI TO CORRINNE PER MARDIS ORDERS 07/20/2011
'12 NOW IN TREE GROWTH

Blue Hill

Blue Hill

Map Lot 021-021 | Account 386 | Location BLDG & LAND-CARTER LAND | Card 1 Of 1 | 9/14/2022

Building Style		
1.CONV.	5.COLONIAL	9.CONDO
2.RANCH	6.SPLIT	10.
3.R RANCH	7.CONTEMP	11.
4.CAPE	8.COTTAGE	12.

Dwelling Units
Other Units

Stories		
1.1	4.1.5	7.3.5
2.2	5.1.75	8.4
3.3	6.2.5	9.

Exterior Walls		
1.WOOD	5.SHINGLE	9.OTHER
2.VIN/AL	6.BR/STN	10.
3.COMPOS.	7.SINGLE	11.
4.ASBESTOS	8.CONCRETE	12.

Roof Surface		
1.ASPHALT	4.COMPOSIT	7.ROLL
2.SLATE	5.WOOD	8.
3.METAL	6.OTHER	9.

SF Masonry Trim

Year Built
Year Remodeled

Foundation		
1.CONCRETE	4.WOOD	7.
2.C BLOCK	5.SLAB	8.
3.BR/STONE	6.PIERS	9.

Basement		
1.1/4 BMT	4.FULL BMT	7.
2.1/2 BMT	5.NONE	8.
3.3/4 BMT	6.	9.NONE

Bsmt Gar # Cars

Wet Basement		
1.DRY	4.DIRT FLR	7.
2.DAMP	5.	8.
3.WET	6.	9.

Date Inspected

SF Bsmt Living
Fin Bsmt Grade

Heat Type		
1.HWBB	5.FWA	9.NO HEAT
2.HWCI	6.GRAVWA	10.
3.H PUMP	7.ELECTRIC	11.
4.RADIANT	8.FL/WALL	12.

Cool Type		
1.REFRIG	4.W&C AIR	7.
2.EVAPOR	5.	8.
3.H PUMP	6.	9.NONE

Kitchen Style		
1.MODERN	4.OBSOLETE	7.
2.TYPICAL	5.	8.
3.OLD TYPE	6.	9.NONE

Bath(s) Style		
1.MODERN	4.OBSOLETE	7.
2.TYPICAL	5.	8.
3.OLD TYPE	6.	9.NONE

Rooms
Bedrooms
Full Baths
Half Baths
Addn Fixtures
Fireplaces

TRIO

Layout		
1.TYPICAL	4.	7.
2.INADEQ	5.	8.
3.	6.	9.

Attic		
1.1/4 FIN	4.FULL FIN	7.
2.1/2 FIN	5.FL/STAIR	8.
3.3/4 FIN	6.	9.NONE

Insulation		
1.FULL	4.MINIMAL	7.
2.HEAVY	5.	8.
3.CAPPED	6.	9.NONE

Unfinished %

Grade & Factor		
1.E GRADE	4.B GRADE	7.AAA GRAD
2.D GRADE	5.A GRADE	8.M&S PRIC
3.C GRADE	6.AA GRADE	9.SAME

SQFT (Footprint)

Condition		
1.POOR	4.AVG	7.V G
2.FAIR	5.AVG+	8.EXC
3.AVG-	6.GOOD	9.SAME

Phys. % Good
Funct. % Good

Functional Code		
1.INCOMP	4.PL/HT	7.
2.OVERBLT	5.DAMAGE/D	8.
3.STYLE	6.	9.NONE

Econ. % Good

Economic Code		
0.None	3.NO POWER	7.
1.LOCATION	4.DAMAGE/D	8.
2.ENCROACH	9.NONE	9.

Entrance Code **0**		
1.INTERIOR	4.VACANT	7.
2.REFUSAL	5.ESTIMATE	8.
3.INFORMED	6.	9.

Information Code **0**		
1.OWNER	4.AGENT	7.
2.RELATIVE	5.ESTIMATE	8.
3.TENANT	6.OTHER	9.

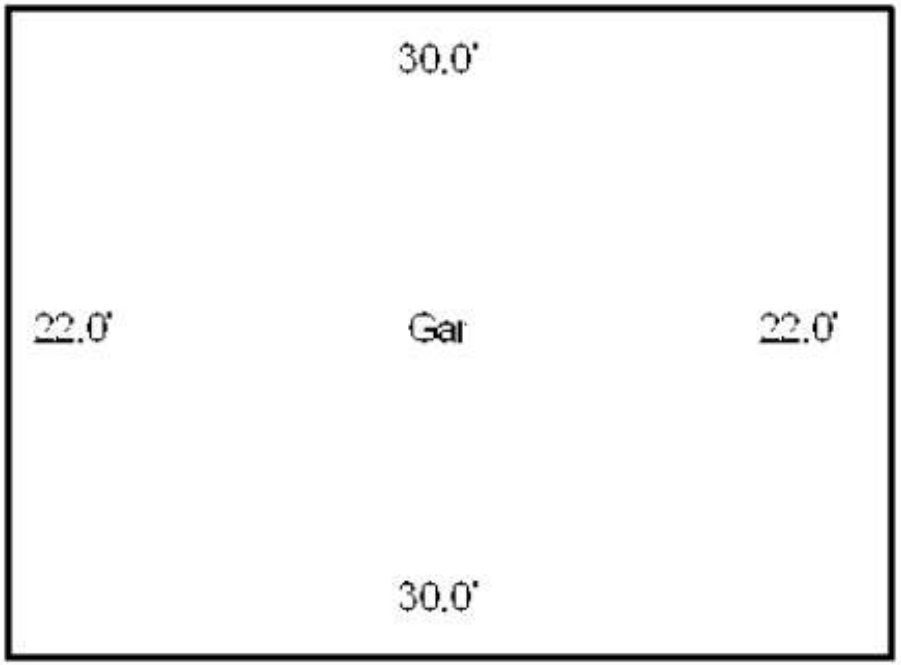

Additions, Outbuildings & Improvements

Type	Year	Units	Grade	Cond	Phys.	Funct.	Sound Value
59 1 1/2S GARAGE	1	660	3 100	2	0 %	75 %	
					%	%	
					%	%	
					%	%	
					%	%	
					%	%	
					%	%	
					%	%	
					%	%	
					%	%	

1.ONE STORY FRAM
2.TWO STORY FRAM
3.THREE STORY FR
4.1 & 1/2 STORY
5.1 & 3/4 STORY
6.2 & 1/2 STORY
21.OPEN FRAME POR
22.ENCL PCH/1SFR(
23.FRAME GARAGE
24.FRAME SHED
25.FRAME BAY WIND
26.1SFR OVERHANG
27.UNFIN BASEMENT
28.UNF ATTIC/LOFT
29.FINISHED ATTIC

Map Lot 021-022 | Account 317 | Location 151 EAST BLUE HILL RD | Card 1 Of 1 | 9/14/2022

JOSEPHINE M. IRELAND TRUST
JOSEPHINE M. IRELAND-TRUSTEE
BLUE HILL ME 04614

B7059P804

Previous Owner
HARBORSEDGE, LLC
P.O. BOX 1331

BLUE HILL ME 04614
Sale Date: 10/02/2020

Previous Owner
BYERS TRUST, DOROTHY H.
C/O WILLIAM L. KINGMAN
45 MILK ST. 8TH FLOOR
BOSTON MA 02109
Sale Date: 11/02/2005

Inspection Witnessed By:

X Date

No./Date	Description	Date Insp.

Notes:
3/15/11- REV. NAH N/C.

Blue Hill

Property Data

Neighborhood	**3 NEIGHBORHOOD 3.**
Tree Growth Year	**0**
X Coordinate	**0**
Y Coordinate	**0**
Zone/Land Use	**48 SHORELAND**
Secondary Zone	
Topography	**2 ROLLING**

1.LEVEL	4.BELOW ST	7.ROUGH
2.ROLLING	5.LOW	8.
3.ABOVE ST	6.SWAMPY	9.

Utilities	**4 DRILLED WELL 7 SEPTIC**

1.SUMMER	4.DR WELL	7.SEPTIC
2.WATER	5.DUG WELL	8.SPRING
3.SEWER	6.LAKE WTR	9.NONE

Street	**1 PAVED**

1.PAVED	4.PROPOSED	7.
2.SEMI IMP	5.	8.
3.GRAVEL	6.	9.NONE

	0
SPRINGWORK YEAR	**0**

Sale Data

Sale Date	**10/02/2020**
Price	**585,000**
Sale Type	**2 LAND &**

1.LAND	4.MOBILE	7.
2.L & B	5.OTHER	8.
3.BUILDING	6.	9.

Financing	**7 UNKNOWN.....**

1.CONVENT	4.SELLER	7.UNKNOWN
2.FHA/VA	5.PRIVATE	8.
3.ASSUMED	6.CASH	9.UNKNOWN

Validity	**1 ARMS LENGTH**

1.VALID	4.SPLIT	7.RENOVATE
2.RELATED	5.PARTIAL	8.OTHER
3.DISTRESS	6.EXEMPT	9.

Verified	**5 PUBLIC RECORD**

1.BUYER	4.AGENT	7.FAMILY
2.SELLER	5.PUB REC	8.OTHER
3.LENDER	6.MLS	9.CONFID

Assessment Record

Year	Land	Buildings	Exempt	Total
2009	349,700	219,600	0	569,300
2010	349,700	219,600	0	569,300
2011	349,700	219,600	0	569,300
2012	349,700	219,600	0	569,300
2013	297,200	186,700	0	483,900
2014	297,200	186,700	0	483,900
2015	297,200	186,700	0	483,900
2016	297,200	186,700	0	483,900
2017	297,200	186,700	0	483,900
2018	297,200	186,700	0	483,900
2019	297,200	186,700	0	483,900
2020	297,200	186,700	0	483,900
2021	297,200	186,700	0	483,900
2022	297,200	186,700	0	483,900

Land Data

Front Foot	Type	Effective Frontage	Effective Depth	Influence Factor	Influence Code
11.REGULAR LOT				%	
12.SECONDARY				%	
13.EXCESS FRONTAG				%	
14.REAR LAND				%	
15.MISCELLANEOUS				%	
				%	
				%	
Square Foot		**Square Feet**			
16.REGULAR LOT				%	
17.SECONDARY LOT				%	
18.EXCESS LAND				%	
19.CONDOMINIUM				%	
20.MISCELLANEOUS				%	
				%	
				%	
Fract. Acre		**Acreage/Sites**			
21.HOUSELOT(FRCT)	24	1.00		55 %	3
22.BASELOT(FRCT)	28	0.47		100 %	0
23.REAR(FRCT)	44	1.00		100 %	0
Acres				%	
24.HOUSELOT				%	
25.BASELOT				%	
26.FRONTAGE 1				%	
27.FRONTAGE 2				%	
28.REAR LAND 1					
29.REAR LAND 2					

Total Acreage 1.47

Influence Codes

1.USE
2.R/W
3.TOPOGRAPHY
4.SIZE
5.ACCESS
6.RESTRICTIONS
7.SHAPE
8.SEMI-IMPROVED
9.FRACTIONAL
Acres
30.REAR LAND 3
31.REAR LAND 4
32.PASTURE
33.CROP
34.HORTICUL I
35.HORTUCUL II
36.ORCHARD
37.SOFTWOOD
38.MIXED WOOD
39.HARDWOOD
40.WASTE
41.GRAVEL PIT
42.MOBILE HOME SI
43.CONDO SITE
44.LOT IMPROVEMEN
45.M H HOOK-UP
46.HOLE/SITE

Blue Hill

Map Lot 021-022 | Account 317 | Location 151 EAST BLUE HILL RD | Card 1 Of 1 | 9/14/2022

Building Style	**1 CONVENTIONAL**	
1.CONV.	5.COLONIAL	9.CONDO
2.RANCH	6.SPLIT	10.
3.R RANCH	7.CONTEMP	11.
4.CAPE	8.COTTAGE	12.
Dwelling Units	**1**	
Other Units	**0**	
Stories	**1 ONE STORY**	
1.1	4.1.5	7.3.5
2.2	5.1.75	8.4
3.3	6.2.5	9.
Exterior Walls	**5 SHINGLE**	
1.WOOD	5.SHINGLE	9.OTHER
2.VIN/AL	6.BR/STN	10.
3.COMPOS.	7.SINGLE	11.
4.ASBESTOS	8.CONCRETE	12.
Roof Surface	**1 ASPHALT SHINGLES**	
1.ASPHALT	4.COMPOSIT	7.ROLL
2.SLATE	5.WOOD	8.
3.METAL	6.OTHER	9.
SF Masonry Trim	**0**	
	0	
	0	
Year Built	**1979**	
Year Remodeled	**0**	
Foundation	**1 CONCRETE**	
1.CONCRETE	4.WOOD	7.
2.C BLOCK	5.SLAB	8.
3.BR/STONE	6.PIERS	9.
Basement	**4 FULL BASEMENT**	
1.1/4 BMT	4.FULL BMT	7.
2.1/2 BMT	5.NONE	8.
3.3/4 BMT	6.	9.NONE
Bsmt Gar # Cars	**0**	
Wet Basement	**1 DRY BASEMENT**	
1.DRY	4.DIRT FLR	7.
2.DAMP	5.	8.
3.WET	6.	9.

SF Bsmt Living	**0**	
Fin Bsmt Grade	**0 0**	
	0	
Heat Type	**100%**	**1 HOT WATER BB**
1.HWBB	5.FWA	9.NO HEAT
2.HWCI	6.GRAVWA	10.
3.H PUMP	7.ELECTRIC	11.
4.RADIANT	8.FL/WALL	12.
Cool Type	**0%**	**9 NONE**
1.REFRIG	4.W&C AIR	7.
2.EVAPOR	5.	8.
3.H PUMP	6.	9.NONE
Kitchen Style	**2 TYPICAL**	
1.MODERN	4.OBSOLETE	7.
2.TYPICAL	5.	8.
3.OLD TYPE	6.	9.NONE
Bath(s) Style	**2 TYPICAL BATH(S)**	
1.MODERN	4.OBSOLETE	7.
2.TYPICAL	5.	8.
3.OLD TYPE	6.	9.NONE
# Rooms	**0**	
# Bedrooms	**0**	
# Full Baths	**2**	
# Half Baths	**1**	
# Addn Fixtures	**0**	
# Fireplaces	**0**	

TRIO

Layout	**1 TYPICAL**	
1.TYPICAL	4.	7.
2.INADEQ	5.	8.
3.	6.	9.
Attic	**9 NONE**	
1.1/4 FIN	4.FULL FIN	7.
2.1/2 FIN	5.FL/STAIR	8.
3.3/4 FIN	6.	9.NONE
Insulation	**1 FULL**	
1.FULL	4.MINIMAL	7.
2.HEAVY	5.	8.
3.CAPPED	6.	9.NONE
Unfinished %	**0%**	
Grade & Factor	**4 B 110%**	
1.E GRADE	4.B GRADE	7.AAA GRAD
2.D GRADE	5.A GRADE	8.M&S PRIC
3.C GRADE	6.AA GRADE	9.SAME
SQFT (Footprint)	**1748**	
Condition	**4 AVERAGE**	
1.POOR	4.AVG	7.V G
2.FAIR	5.AVG+	8.EXC
3.AVG-	6.GOOD	9.SAME
Phys. % Good	**0%**	
Funct. % Good	**100%**	
Functional Code	**9 NONE**	
1.INCOMP	4.PL/HT	7.
2.OVERBLT	5.DAMAGE/D	8.
3.STYLE	6.	9.NONE
Econ. % Good	**100%**	
Economic Code	**NONE**	
0.None	3.NO POWER	7.
1.LOCATION	4.DAMAGE/D	8.
2.ENCROACH	9.NONE	9.
Entrance Code	**0**	
1.INTERIOR	4.VACANT	7.
2.REFUSAL	5.ESTIMATE	8.
3.INFORMED	6.	9.
Information Code	**0**	
1.OWNER	4.AGENT	7.
2.RELATIVE	5.ESTIMATE	8.
3.TENANT	6.OTHER	9.

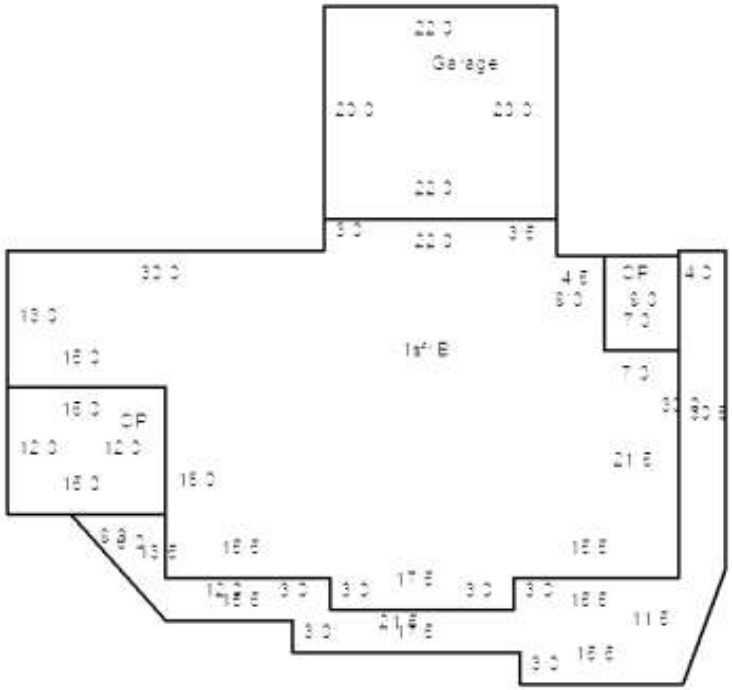

Date Inspected

Additions, Outbuildings & Improvements

Type	Year	Units	Grade	Cond	Phys.	Funct.	Sound Value
23 FRAME GARAGE	0	440	0 0	0	0 %	0 %	
21 OPEN FRAME	0	180	0 0	0	0 %	0 %	
21 OPEN FRAME	0	63	0 0	0	0 %	0 %	
68 DECK	0	540	0 0	0	0 %	0 %	
					%	%	
					%	%	
					%	%	
					%	%	
					%	%	
					%	%	

1.ONE STORY FRAM
2.TWO STORY FRAM
3.THREE STORY FR
4.1 & 1/2 STORY
5.1 & 3/4 STORY
6.2 & 1/2 STORY
21.OPEN FRAME POR
22.ENCL PCH/1SFR(
23.FRAME GARAGE
24.FRAME SHED
25.FRAME BAY WIND
26.1SFR OVERHANG
27.UNFIN BASEMENT
28.UNF ATTIC/LOFT
29.FINISHED ATTIC

Map Lot 021-023 Account 318 Location 170 EAST BLUE HILL RD Card 1 Of 1 9/14/2022

BUGBEE, THOMAS
BUGBEE, CAROLYN
P.O.BOX 302
BLUE HILL ME 04614

B2301P164

Property Data

Neighborhood **24 NEIGHBORHOOD 24.**

Tree Growth Year **0**

X Coordinate **0**

Y Coordinate **0**

Zone/Land Use **11 RESIDENTIAL**

Secondary Zone

Topography **2 ROLLING**

1.LEVEL	4.BELOW ST	7.ROUGH
2.ROLLING	5.LOW	8.
3.ABOVE ST	6.SWAMPY	9.

Utilities **4 DRILLED WELL 7 SEPTIC**

1.SUMMER	4.DR WELL	7.SEPTIC
2.WATER	5.DUG WELL	8.SPRING
3.SEWER	6.LAKE WTR	9.NONE

Street **1 PAVED**

1.PAVED	4.PROPOSED	7.
2.SEMI IMP	5.	8.
3.GRAVEL	6.	9.NONE

0

SPRINGWORK YEAR **0**

Sale Data

Sale Date

Price

Sale Type

1.LAND	4.MOBILE	7.
2.L & B	5.OTHER	8.
3.BUILDING	6.	9.

Financing

1.CONVENT	4.SELLER	7.UNKNOWN
2.FHA/VA	5.PRIVATE	8.
3.ASSUMED	6.CASH	9.UNKNOWN

Validity

1.VALID	4.SPLIT	7.RENOVATE
2.RELATED	5.PARTIAL	8.OTHER
3.DISTRESS	6.EXEMPT	9.

Verified

1.BUYER	4.AGENT	7.FAMILY
2.SELLER	5.PUB REC	8.OTHER
3.LENDER	6.MLS	9.CONFID

Assessment Record

Year	Land	Buildings	Exempt	Total
2009	192,500	330,000	13,000	509,500
2010	192,500	330,000	10,000	512,500
2011	192,500	330,000	10,000	512,500
2012	192,500	223,200	10,000	405,700
2013	163,600	189,700	10,000	343,300
2014	163,600	189,700	10,000	343,300
2015	163,600	192,800	10,000	346,400
2016	163,600	192,800	15,000	341,400
2017	163,600	192,800	20,000	336,400
2018	163,600	192,800	20,000	336,400
2019	163,600	192,800	19,600	336,800
2020	163,600	192,800	24,500	331,900
2021	163,600	192,800	24,000	332,400
2022	163,600	192,800	23,500	332,900

Land Data

Front Foot	Type	Effective Frontage	Effective Depth	Influence Factor	Influence Code
11.REGULAR LOT				%	
12.SECONDARY				%	
13.EXCESS FRONTAG				%	
14.REAR LAND				%	
15.MISCELLANEOUS				%	
				%	
				%	
Square Foot		**Square Feet**			
16.REGULAR LOT				%	
17.SECONDARY LOT				%	
18.EXCESS LAND				%	
19.CONDOMINIUM				%	
20.MISCELLANEOUS				%	
				%	
				%	
Fract. Acre		**Acreage/Sites**			
21.HOUSELOT(FRCT)	24	1.00		100 %	0
22.BASELOT(FRCT)	28	0.50		100 %	0
23.REAR(FRCT)	44	1.00		100 %	0
Acres				%	
24.HOUSELOT				%	
25.BASELOT				%	
26.FRONTAGE 1				%	
27.FRONTAGE 2				%	
28.REAR LAND 1					
29.REAR LAND 2					

Total Acreage 1.50

Influence Codes

1.USE
2.R/W
3.TOPOGRAPHY
4.SIZE
5.ACCESS
6.RESTRICTIONS
7.SHAPE
8.SEMI-IMPROVED
9.FRACTIONAL
Acres
30.REAR LAND 3
31.REAR LAND 4
32.PASTURE
33.CROP
34.HORTICUL I
35.HORTUCUL II
36.ORCHARD
37.SOFTWOOD
38.MIXED WOOD
39.HARDWOOD
40.WASTE
41.GRAVEL PIT
42.MOBILE HOME SI
43.CONDO SITE
44.LOT IMPROVEMEN
45.M H HOOK-UP
46.HOLE/SITE

Inspection Witnessed By:

X Date

No./Date	Description	Date Insp.

Notes:

2/15/19 REV NAH N/C TOOK PHOTO
2/13/15 REV W/MR ADD FPs, ADD SHED
3/15/11- REV. NAH - N/C. '12 SITE VISIT W/ MR ADJ , GRADE, COND,GAR GRADE & COND.ADD 1sFr NOT PREV ASSESSED

Blue Hill

Blue Hill

Map Lot 021-023 | Account 318 | Location 170 EAST BLUE HILL RD | Card 1 Of 1 | 9/14/2022

Building Style	**1 CONVENTIONAL**	
1.CONV.	5.COLONIAL	9.CONDO
2.RANCH	6.SPLIT	10.
3.R RANCH	7.CONTEMP	11.
4.CAPE	8.COTTAGE	12.
Dwelling Units	**1**	
Other Units	**0**	
Stories	**4 ONE & 1/2 STORY**	
1.1	4.1.5	7.3.5
2.2	5.1.75	8.4
3.3	6.2.5	9.
Exterior Walls	**2 VINYL/ALUMINUM**	
1.WOOD	5.SHINGLE	9.OTHER
2.VIN/AL	6.BR/STN	10.
3.COMPOS.	7.SINGLE	11.
4.ASBESTOS	8.CONCRETE	12.
Roof Surface	**1 ASPHALT SHINGLES**	
1.ASPHALT	4.COMPOSIT	7.ROLL
2.SLATE	5.WOOD	8.
3.METAL	6.OTHER	9.
SF Masonry Trim	**0**	
	0	
	0	
Year Built	**1**	
Year Remodeled	**0**	
Foundation	**3 BRICK &/OR STONE**	
1.CONCRETE	4.WOOD	7.
2.C BLOCK	5.SLAB	8.
3.BR/STONE	6.PIERS	9.
Basement	**1 1/4 BASEMENT**	
1.1/4 BMT	4.FULL BMT	7.
2.1/2 BMT	5.NONE	8.
3.3/4 BMT	6.	9.NONE
Bsmt Gar # Cars	**0**	
Wet Basement	**1 DRY BASEMENT**	
1.DRY	4.DIRT FLR	7.
2.DAMP	5.	8.
3.WET	6.	9.

SF Bsmt Living	**0**	
Fin Bsmt Grade	**0 0**	
	0	
Heat Type	**100%**	**5 FORCED WARM AIR**
1.HWBB	5.FWA	9.NO HEAT
2.HWCI	6.GRAVWA	10.
3.H PUMP	7.ELECTRIC	11.
4.RADIANT	8.FL/WALL	12.
Cool Type	**0%**	**9 NONE**
1.REFRIG	4.W&C AIR	7.
2.EVAPOR	5.	8.
3.H PUMP	6.	9.NONE
Kitchen Style	**2 TYPICAL**	
1.MODERN	4.OBSOLETE	7.
2.TYPICAL	5.	8.
3.OLD TYPE	6.	9.NONE
Bath(s) Style	**2 TYPICAL BATH(S)**	
1.MODERN	4.OBSOLETE	7.
2.TYPICAL	5.	8.
3.OLD TYPE	6.	9.NONE
# Rooms	**0**	
# Bedrooms	**0**	
# Full Baths	**3**	
# Half Baths	**1**	
# Addn Fixtures	**0**	
# Fireplaces	**4**	

TRIO

Layout	**1 TYPICAL**	
1.TYPICAL	4.	7.
2.INADEQ	5.	8.
3.	6.	9.
Attic	**9 NONE**	
1.1/4 FIN	4.FULL FIN	7.
2.1/2 FIN	5.FL/STAIR	8.
3.3/4 FIN	6.	9.NONE
Insulation	**1 FULL**	
1.FULL	4.MINIMAL	7.
2.HEAVY	5.	8.
3.CAPPED	6.	9.NONE
Unfinished %	**0%**	
Grade & Factor	**4 B 110%**	
1.E GRADE	4.B GRADE	7.AAA GRAD
2.D GRADE	5.A GRADE	8.M&S PRIC
3.C GRADE	6.AA GRADE	9.SAME
SQFT (Footprint)	**1284**	
Condition	**5 ABOVE AVERAGE**	
1.POOR	4.AVG	7.V G
2.FAIR	5.AVG+	8.EXC
3.AVG-	6.GOOD	9.SAME
Phys. % Good	**0%**	
Funct. % Good	**95%**	
Functional Code	**1 INCOMPLETE**	
1.INCOMP	4.PL/HT	7.
2.OVERBLT	5.DAMAGE/D	8.
3.STYLE	6.	9.NONE
Econ. % Good	**100%**	
Economic Code	**NONE**	
0.None	3.NO POWER	7.
1.LOCATION	4.DAMAGE/D	8.
2.ENCROACH	9.NONE	9.
Entrance Code	**0**	
1.INTERIOR	4.VACANT	7.
2.REFUSAL	5.ESTIMATE	8.
3.INFORMED	6.	9.
Information Code	**0**	
1.OWNER	4.AGENT	7.
2.RELATIVE	5.ESTIMATE	8.
3.TENANT	6.OTHER	9.



Date Inspected

Additions, Outbuildings & Improvements

Type	Year	Units	Grade	Cond	Phys.	Funct.	Sound Value
4 1 & 1/2 STORY FR	0	500	0 0	5	0 %	100 %	
57 GARAGE (DET)	0	625	1 100	2	0 %	100 %	
1 ONE STORY	1996	72	0 0	4	0 %	100 %	
					%	%	
					%	%	
					%	%	
					%	%	
					%	%	
					%	%	
					%	%	

1.ONE STORY FRAM
2.TWO STORY FRAM
3.THREE STORY FR
4.1 & 1/2 STORY
5.1 & 3/4 STORY
6.2 & 1/2 STORY
21.OPEN FRAME POR
22.ENCL PCH/1SFR(
23.FRAME GARAGE
24.FRAME SHED
25.FRAME BAY WIND
26.1SFR OVERHANG
27.UNFIN BASEMENT
28.UNF ATTIC/LOFT
29.FINISHED ATTIC

Map Lot 021-023-A | Account 1930 | Location BLDG & LAND-E.BLUE HILL RD | Card 1 Of 1 | 9/14/2022

BYERS TRUST, DOUGLAS S.
C/O CORINNE SUCSY
PO BOX 701
BLUE HILL ME 04614

B2301P164

Property Data

Neighborhood **28 NEIGHBORHOOD 28.**

Tree Growth Year **0**

X Coordinate **0**

Y Coordinate **0**

Zone/Land Use **11 RESIDENTIAL**

Secondary Zone

Topography **2 ROLLING**

1.LEVEL	4.BELOW ST	7.ROUGH
2.ROLLING	5.LOW	8.
3.ABOVE ST	6.SWAMPY	9.

Utilities **9 NONE**

1.SUMMER	4.DR WELL	7.SEPTIC
2.WATER	5.DUG WELL	8.SPRING
3.SEWER	6.LAKE WTR	9.NONE

Street **1 PAVED**

1.PAVED	4.PROPOSED	7.
2.SEMI IMP	5.	8.
3.GRAVEL	6.	9.NONE

0

SPRINGWORK YEAR **0**

Sale Data

Sale Date

Price

Sale Type

1.LAND	4.MOBILE	7.
2.L & B	5.OTHER	8.
3.BUILDING	6.	9.

Financing

1.CONVENT	4.SELLER	7.UNKNOWN
2.FHA/VA	5.PRIVATE	8.
3.ASSUMED	6.CASH	9.UNKNOWN

Validity

1.VALID	4.SPLIT	7.RENOVATE
2.RELATED	5.PARTIAL	8.OTHER
3.DISTRESS	6.EXEMPT	9.

Verified

1.BUYER	4.AGENT	7.FAMILY
2.SELLER	5.PUB REC	8.OTHER
3.LENDER	6.MLS	9.CONFID

Assessment Record

Year	Land	Buildings	Exempt	Total
2009	192,500	2,000	0	194,500
2010	192,500	2,000	0	194,500
2011	192,500	2,000	0	194,500
2012	192,500	2,000	0	194,500
2013	163,600	2,000	0	165,600
2014	163,600	2,000	0	165,600
2015	163,600	2,000	0	165,600
2016	163,600	2,000	0	165,600
2017	163,600	2,000	0	165,600
2018	163,600	2,000	0	165,600
2019	163,600	2,000	0	165,600
2020	163,600	2,000	0	165,600
2021	163,600	2,000	0	165,600
2022	163,600	2,000	0	165,600

Land Data

Front Foot	Type	Effective Frontage	Effective Depth	Influence Factor	Influence Code
11.REGULAR LOT				%	
12.SECONDARY				%	
13.EXCESS FRONTAG				%	
14.REAR LAND				%	
15.MISCELLANEOUS				%	
				%	
				%	
Square Foot		**Square Feet**			
16.REGULAR LOT				%	
17.SECONDARY LOT				%	
18.EXCESS LAND				%	
19.CONDOMINIUM				%	
20.MISCELLANEOUS				%	
				%	
				%	
Fract. Acre		**Acreage/Sites**			
21.HOUSELOT(FRCT)	25	1.00		100 %	0
22.BASELOT(FRCT)	28	2.50		100 %	0
23.REAR(FRCT)				%	
Acres				%	
24.HOUSELOT				%	
25.BASELOT				%	
26.FRONTAGE 1				%	
27.FRONTAGE 2				%	
28.REAR LAND 1				%	
29.REAR LAND 2				%	

Total Acreage 3.50

Influence Codes

1.USE
2.R/W
3.TOPOGRAPHY
4.SIZE
5.ACCESS
6.RESTRICTIONS
7.SHAPE
8.SEMI-IMPROVED
9.FRACTIONAL
Acres
30.REAR LAND 3
31.REAR LAND 4
32.PASTURE
33.CROP
34.HORTICUL I
35.HORTUCUL II
36.ORCHARD
37.SOFTWOOD
38.MIXED WOOD
39.HARDWOOD
40.WASTE
41.GRAVEL PIT
42.MOBILE HOME SI
43.CONDO SITE
44.LOT IMPROVEMEN
45.M H HOOK-UP
46.HOLE/SITE

Inspection Witnessed By:

X Date

No./Date	Description	Date Insp.

Notes:
3/15/11- rev. all 5 bldg. still there.

Blue Hill

Blue Hill

Map Lot 021-023-A | Account 1930 | Location BLDG & LAND-E.BLUE HILL RD | Card 1 Of 1 | 9/14/2022

Building Style		
1.CONV.	5.COLONIAL	9.CONDO
2.RANCH	6.SPLIT	10.
3.R RANCH	7.CONTEMP	11.
4.CAPE	8.COTTAGE	12.

Dwelling Units

Other Units

Stories		
1.1	4.1.5	7.3.5
2.2	5.1.75	8.4
3.3	6.2.5	9.

Exterior Walls		
1.WOOD	5.SHINGLE	9.OTHER
2.VIN/AL	6.BR/STN	10.
3.COMPOS.	7.SINGLE	11.
4.ASBESTOS	8.CONCRETE	12.

Roof Surface		
1.ASPHALT	4.COMPOSIT	7.ROLL
2.SLATE	5.WOOD	8.
3.METAL	6.OTHER	9.

SF Masonry Trim

Year Built

Year Remodeled

Foundation		
1.CONCRETE	4.WOOD	7.
2.C BLOCK	5.SLAB	8.
3.BR/STONE	6.PIERS	9.

Basement		
1.1/4 BMT	4.FULL BMT	7.
2.1/2 BMT	5.NONE	8.
3.3/4 BMT	6.	9.NONE

Bsmt Gar # Cars

Wet Basement		
1.DRY	4.DIRT FLR	7.
2.DAMP	5.	8.
3.WET	6.	9.

SF Bsmt Living

Fin Bsmt Grade

Heat Type		
1.HWBB	5.FWA	9.NO HEAT
2.HWCI	6.GRAVWA	10.
3.H PUMP	7.ELECTRIC	11.
4.RADIANT	8.FL/WALL	12.

Cool Type		
1.REFRIG	4.W&C AIR	7.
2.EVAPOR	5.	8.
3.H PUMP	6.	9.NONE

Kitchen Style		
1.MODERN	4.OBSOLETE	7.
2.TYPICAL	5.	8.
3.OLD TYPE	6.	9.NONE

Bath(s) Style		
1.MODERN	4.OBSOLETE	7.
2.TYPICAL	5.	8.
3.OLD TYPE	6.	9.NONE

Rooms

Bedrooms

Full Baths

Half Baths

Addn Fixtures

Fireplaces

TRIO

Layout		
1.TYPICAL	4.	7.
2.INADEQ	5.	8.
3.	6.	9.

Attic		
1.1/4 FIN	4.FULL FIN	7.
2.1/2 FIN	5.FL/STAIR	8.
3.3/4 FIN	6.	9.NONE

Insulation		
1.FULL	4.MINIMAL	7.
2.HEAVY	5.	8.
3.CAPPED	6.	9.NONE

Unfinished %

Grade & Factor		
1.E GRADE	4.B GRADE	7.AAA GRAD
2.D GRADE	5.A GRADE	8.M&S PRIC
3.C GRADE	6.AA GRADE	9.SAME

SQFT (Footprint)

Condition		
1.POOR	4.AVG	7.V G
2.FAIR	5.AVG+	8.EXC
3.AVG-	6.GOOD	9.SAME

Phys. % Good

Funct. % Good

Functional Code		
1.INCOMP	4.PL/HT	7.
2.OVERBLT	5.DAMAGE/D	8.
3.STYLE	6.	9.NONE

Econ. % Good

Economic Code		
0.None	3.NO POWER	7.
1.LOCATION	4.DAMAGE/D	8.
2.ENCROACH	9.NONE	9.

Entrance Code **0**		
1.INTERIOR	4.VACANT	7.
2.REFUSAL	5.ESTIMATE	8.
3.INFORMED	6.	9.

Information Code **0**		
1.OWNER	4.AGENT	7.
2.RELATIVE	5.ESTIMATE	8.
3.TENANT	6.OTHER	9.

Date Inspected

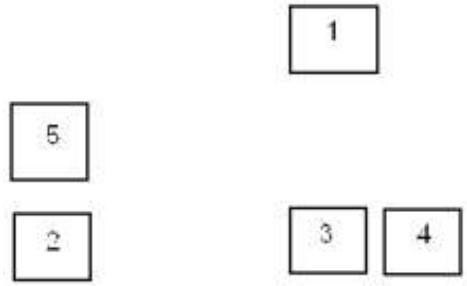

1. 16x40
2. 12x32
3. 12x24
4. 8x12
5. 10x12 ed

Additions, Outbuildings & Improvements

Type	Year	Units	Grade	Cond	Phys.	Funct.	Sound Value
24 FRAME SHED	0				%	%	400
24 FRAME SHED	0				%	%	300
24 FRAME SHED	0				%	%	500
24 FRAME SHED	0				%	%	400
24 FRAME SHED	0				%	%	400
					%	%	
					%	%	
					%	%	
					%	%	
					%	%	

1.ONE STORY FRAM
2.TWO STORY FRAM
3.THREE STORY FR
4.1 & 1/2 STORY
5.1 & 3/4 STORY
6.2 & 1/2 STORY
21.OPEN FRAME POR
22.ENCL PCH/1SFR(
23.FRAME GARAGE
24.FRAME SHED
25.FRAME BAY WIND
26.1SFR OVERHANG
27.UNFIN BASEMENT
28.UNF ATTIC/LOFT
29.FINISHED ATTIC

Map Lot 021-024 Account 388 Location EAST BLUE HILL RD Card 1 Of 2 9/14/2022

JOSEPHINE M. IRELAND TRUST
JOSEPHINE M. IRELAND-TRUSTEE
BLUE HILL ME 04614

B7059P807

Previous Owner
WATERVIEW, LLC
PO BOX 1331

BLUE HILL ME 04614
Sale Date: 10/02/2020

Previous Owner
CLAIRWOOD, INC.
C/O WILLIAM L. KINGMAN
45 MILK ST. 8 TH FLOOR
BOSTON MA 02109
Sale Date: 11/07/2005

Inspection Witnessed By:

X Date

No./Date	Description	Date Insp.

Notes:

'19 CORRECTED TOPO REDUCTIONS NOT CARRIED FOWARD FROM 2011 LOT SPLIT
'11 1.2 ACES AND 262' FRONTAGE TO LOT 25

Blue Hill

Property Data

Neighborhood	**3 NEIGHBORHOOD 3.**
Tree Growth Year	**0**
X Coordinate	**0**
Y Coordinate	**0**
Zone/Land Use	**48 SHORELAND**
Secondary Zone	
Topography	**2 ROLLING**

1.LEVEL	4.BELOW ST	7.ROUGH
2.ROLLING	5.LOW	8.
3.ABOVE ST	6.SWAMPY	9.

Utilities	**9 NONE**

1.SUMMER	4.DR WELL	7.SEPTIC
2.WATER	5.DUG WELL	8.SPRING
3.SEWER	6.LAKE WTR	9.NONE

Street	**1 PAVED**

1.PAVED	4.PROPOSED	7.
2.SEMI IMP	5.	8.
3.GRAVEL	6.	9.NONE

	0
SPRINGWORK YEAR	**0**

Sale Data

Sale Date	**10/02/2020**
Price	**1,010,000**
Sale Type	**1 LAND ONLY**

1.LAND	4.MOBILE	7.
2.L & B	5.OTHER	8.
3.BUILDING	6.	9.

Financing	**7 UNKNOWN.....**

1.CONVENT	4.SELLER	7.UNKNOWN
2.FHA/VA	5.PRIVATE	8.
3.ASSUMED	6.CASH	9.UNKNOWN

Validity	**8 OTHER NON VALID**

1.VALID	4.SPLIT	7.RENOVATE
2.RELATED	5.PARTIAL	8.OTHER
3.DISTRESS	6.EXEMPT	9.

Verified	**5 PUBLIC RECORD**

1.BUYER	4.AGENT	7.FAMILY
2.SELLER	5.PUB REC	8.OTHER
3.LENDER	6.MLS	9.CONFID

Assessment Record

Year	Land	Buildings	Exempt	Total
2009	963,600	0	0	963,600
2010	963,600	0	0	963,600
2011	868,000	0	0	868,000
2012	868,000	0	0	868,000
2013	737,800	0	0	737,800
2014	737,800	0	0	737,800
2015	737,800	0	0	737,800
2016	737,800	0	0	737,800
2017	737,800	0	0	737,800
2018	737,800	0	0	737,800
2019	665,500	0	0	665,500
2020	665,500	0	0	665,500
2021	665,500	0	0	665,500
2022	665,500	0	0	665,500

Land Data

Front Foot	Type	Effective Frontage	Effective Depth	Influence Factor	Influence Code
11.REGULAR LOT				%	
12.SECONDARY				%	
13.EXCESS FRONTAG				%	
14.REAR LAND				%	
15.MISCELLANEOUS				%	
				%	
				%	

Square Foot	Square Feet	Influence Factor	Influence Code
16.REGULAR LOT		%	
17.SECONDARY LOT		%	
18.EXCESS LAND		%	
19.CONDOMINIUM		%	
20.MISCELLANEOUS		%	
		%	
		%	

Fract. Acre	Acreage/Sites		Influence Factor	Influence Code
21.HOUSELOT(FRCT)	25	1.00	55 %	6
22.BASELOT(FRCT)	26	1.00	85 %	3
23.REAR(FRCT)	99		55 %	6
Acres	27	0.75	85 %	3
24.HOUSELOT	99		55 %	6
25.BASELOT	27	2.25	65 %	3
26.FRONTAGE 1	99		55 %	6
27.FRONTAGE 2				
28.REAR LAND 1				
29.REAR LAND 2				

Total Acreage 5.00

Influence Codes

1.USE
2.R/W
3.TOPOGRAPHY
4.SIZE
5.ACCESS
6.RESTRICTIONS
7.SHAPE
8.SEMI-IMPROVED
9.FRACTIONAL
Acres
30.REAR LAND 3
31.REAR LAND 4
32.PASTURE
33.CROP
34.HORTICUL I
35.HORTUCUL II
36.ORCHARD
37.SOFTWOOD
38.MIXED WOOD
39.HARDWOOD
40.WASTE
41.GRAVEL PIT
42.MOBILE HOME SI
43.CONDO SITE
44.LOT IMPROVEMEN
45.M H HOOK-UP
46.HOLE/SITE

Blue Hill

Map Lot 021-024 | Account 388 | Location EAST BLUE HILL RD | Card 1 Of 2 | 9/14/2022

Building Style		
1.CONV.	5.COLONIAL	9.CONDO
2.RANCH	6.SPLIT	10.
3.R RANCH	7.CONTEMP	11.
4.CAPE	8.COTTAGE	12.
Dwelling Units		
Other Units		
Stories		
1.1	4.1.5	7.3.5
2.2	5.1.75	8.4
3.3	6.2.5	9.
Exterior Walls		
1.WOOD	5.SHINGLE	9.OTHER
2.VIN/AL	6.BR/STN	10.
3.COMPOS.	7.SINGLE	11.
4.ASBESTOS	8.CONCRETE	12.
Roof Surface		
1.ASPHALT	4.COMPOSIT	7.ROLL
2.SLATE	5.WOOD	8.
3.METAL	6.OTHER	9.
SF Masonry Trim		
Year Built		
Year Remodeled		
Foundation		
1.CONCRETE	4.WOOD	7.
2.C BLOCK	5.SLAB	8.
3.BR/STONE	6.PIERS	9.
Basement		
1.1/4 BMT	4.FULL BMT	7.
2.1/2 BMT	5.NONE	8.
3.3/4 BMT	6.	9.NONE
Bsmt Gar # Cars		
Wet Basement		
1.DRY	4.DIRT FLR	7.
2.DAMP	5.	8.
3.WET	6.	9.

SF Bsmt Living		
Fin Bsmt Grade		
Heat Type		
1.HWBB	5.FWA	9.NO HEAT
2.HWCI	6.GRAVWA	10.
3.H PUMP	7.ELECTRIC	11.
4.RADIANT	8.FL/WALL	12.
Cool Type		
1.REFRIG	4.W&C AIR	7.
2.EVAPOR	5.	8.
3.H PUMP	6.	9.NONE
Kitchen Style		
1.MODERN	4.OBSOLETE	7.
2.TYPICAL	5.	8.
3.OLD TYPE	6.	9.NONE
Bath(s) Style		
1.MODERN	4.OBSOLETE	7.
2.TYPICAL	5.	8.
3.OLD TYPE	6.	9.NONE
# Rooms		
# Bedrooms		
# Full Baths		
# Half Baths		
# Addn Fixtures		
# Fireplaces		

TRIO

Layout		
1.TYPICAL	4.	7.
2.INADEQ	5.	8.
3.	6.	9.
Attic		
1.1/4 FIN	4.FULL FIN	7.
2.1/2 FIN	5.FL/STAIR	8.
3.3/4 FIN	6.	9.NONE
Insulation		
1.FULL	4.MINIMAL	7.
2.HEAVY	5.	8.
3.CAPPED	6.	9.NONE
Unfinished %		
Grade & Factor		
1.E GRADE	4.B GRADE	7.AAA GRAD
2.D GRADE	5.A GRADE	8.M&S PRIC
3.C GRADE	6.AA GRADE	9.SAME
SQFT (Footprint)		
Condition		
1.POOR	4.AVG	7.V G
2.FAIR	5.AVG+	8.EXC
3.AVG-	6.GOOD	9.SAME
Phys. % Good		
Funct. % Good		
Functional Code		
1.INCOMP	4.PL/HT	7.
2.OVERBLT	5.DAMAGE/D	8.
3.STYLE	6.	9.NONE
Econ. % Good		
Economic Code		
0.None	3.NO POWER	7.
1.LOCATION	4.DAMAGE/D	8.
2.ENCROACH	9.NONE	9.
Entrance Code **0**		
1.INTERIOR	4.VACANT	7.
2.REFUSAL	5.ESTIMATE	8.
3.INFORMED	6.	9.
Information Code **0**		
1.OWNER	4.AGENT	7.
2.RELATIVE	5.ESTIMATE	8.
3.TENANT	6.OTHER	9.

Date Inspected

Additions, Outbuildings & Improvements

Type	Year	Units	Grade	Cond	Phys.	Funct.	Sound Value
					%	%	
					%	%	
					%	%	
					%	%	
					%	%	
					%	%	
					%	%	
					%	%	
					%	%	
					%	%	

1.ONE STORY FRAM
2.TWO STORY FRAM
3.THREE STORY FR
4.1 & 1/2 STORY
5.1 & 3/4 STORY
6.2 & 1/2 STORY
21.OPEN FRAME POR
22.ENCL PCH/1SFR(
23.FRAME GARAGE
24.FRAME SHED
25.FRAME BAY WIND
26.1SFR OVERHANG
27.UNFIN BASEMENT
28.UNF ATTIC/LOFT
29.FINISHED ATTIC

Map Lot 021-024 Account 388 Location EAST BLUE HILL RD Card 2 Of 2 9/14/2022

JOSEPHINE M. IRELAND TRUST
JOSEPHINE M. IRELAND-TRUSTEE
BLUE HILL ME 04614

B7059P807

Previous Owner
WATERVIEW, LLC
PO BOX 1331

BLUE HILL ME 04614
Sale Date: 10/02/2020

Previous Owner
CLAIRWOOD, INC.
C/O WILLIAM L. KINGMAN
45 MILK ST. 8 TH FLOOR
BOSTON MA 02109
Sale Date: 11/07/2005

Inspection Witnessed By:

X Date

No./Date	Description	Date Insp.

Notes:

Blue Hill

Property Data

Neighborhood	**3 NEIGHBORHOOD 3.**
Tree Growth Year	**0**
X Coordinate	**0**
Y Coordinate	**0**
Zone/Land Use	**48 SHORELAND**
Secondary Zone	
Topography	**2 ROLLING**

1.LEVEL	4.BELOW ST	7.ROUGH
2.ROLLING	5.LOW	8.
3.ABOVE ST	6.SWAMPY	9.

Utilities	**9 NONE**

1.SUMMER	4.DR WELL	7.SEPTIC
2.WATER	5.DUG WELL	8.SPRING
3.SEWER	6.LAKE WTR	9.NONE

Street	**1 PAVED**

1.PAVED	4.PROPOSED	7.
2.SEMI IMP	5.	8.
3.GRAVEL	6.	9.NONE

	0
SPRINGWORK YEAR	**0**

Sale Data

Sale Date	**10/02/2020**
Price	**1,010,000**
Sale Type	**1 LAND ONLY**

1.LAND	4.MOBILE	7.
2.L & B	5.OTHER	8.
3.BUILDING	6.	9.

Financing	**7 UNKNOWN.....**

1.CONVENT	4.SELLER	7.UNKNOWN
2.FHA/VA	5.PRIVATE	8.
3.ASSUMED	6.CASH	9.UNKNOWN

Validity	**8 OTHER NON VALID**

1.VALID	4.SPLIT	7.RENOVATE
2.RELATED	5.PARTIAL	8.OTHER
3.DISTRESS	6.EXEMPT	9.

Verified	**5 PUBLIC RECORD**

1.BUYER	4.AGENT	7.FAMILY
2.SELLER	5.PUB REC	8.OTHER
3.LENDER	6.MLS	9.CONFID

Assessment Record

Year	Land	Buildings	Exempt	Total
2019	19,500	0	0	19,500
2020	19,500	0	0	19,500
2021	19,500	0	0	19,500
2022	19,500	0	0	19,500

Land Data

Front Foot	Type	Effective Frontage	Effective Depth	Influence Factor	Influence Code
11.REGULAR LOT				%	
12.SECONDARY				%	
13.EXCESS FRONTAG				%	
14.REAR LAND				%	
15.MISCELLANEOUS				%	
				%	
				%	
Square Foot		**Square Feet**			
16.REGULAR LOT				%	
17.SECONDARY LOT				%	
18.EXCESS LAND				%	
19.CONDOMINIUM				%	
20.MISCELLANEOUS				%	
				%	
				%	
Fract. Acre		**Acreage/Sites**			
21.HOUSELOT(FRCT)	28	4.18		55 %	6
22.BASELOT(FRCT)				%	
23.REAR(FRCT)				%	
Acres				%	
24.HOUSELOT				%	
25.BASELOT				%	
26.FRONTAGE 1				%	
27.FRONTAGE 2				%	
28.REAR LAND 1					
29.REAR LAND 2					

Total Acreage 4.18

Influence Codes

1.USE
2.R/W
3.TOPOGRAPHY
4.SIZE
5.ACCESS
6.RESTRICTIONS
7.SHAPE
8.SEMI-IMPROVED
9.FRACTIONAL

Acres

30.REAR LAND 3
31.REAR LAND 4
32.PASTURE
33.CROP
34.HORTICUL I
35.HORTUCUL II
36.ORCHARD
37.SOFTWOOD
38.MIXED WOOD
39.HARDWOOD
40.WASTE
41.GRAVEL PIT
42.MOBILE HOME SI
43.CONDO SITE
44.LOT IMPROVEMEN
45.M H HOOK-UP
46.HOLE/SITE

Blue Hill

Map Lot 021-024 | Account 388 | Location EAST BLUE HILL RD | Card 2 Of 2 | 9/14/2022

Building Style		
1.CONV.	5.COLONIAL	9.CONDO
2.RANCH	6.SPLIT	10.
3.R RANCH	7.CONTEMP	11.
4.CAPE	8.COTTAGE	12.
Dwelling Units		
Other Units		
Stories		
1.1	4.1.5	7.3.5
2.2	5.1.75	8.4
3.3	6.2.5	9.
Exterior Walls		
1.WOOD	5.SHINGLE	9.OTHER
2.VIN/AL	6.BR/STN	10.
3.COMPOS.	7.SINGLE	11.
4.ASBESTOS	8.CONCRETE	12.
Roof Surface		
1.ASPHALT	4.COMPOSIT	7.ROLL
2.SLATE	5.WOOD	8.
3.METAL	6.OTHER	9.
SF Masonry Trim		
Year Built		
Year Remodeled		
Foundation		
1.CONCRETE	4.WOOD	7.
2.C BLOCK	5.SLAB	8.
3.BR/STONE	6.PIERS	9.
Basement		
1.1/4 BMT	4.FULL BMT	7.
2.1/2 BMT	5.NONE	8.
3.3/4 BMT	6.	9.NONE
Bsmt Gar # Cars		
Wet Basement		
1.DRY	4.DIRT FLR	7.
2.DAMP	5.	8.
3.WET	6.	9.

SF Bsmt Living		
Fin Bsmt Grade		
Heat Type		
1.HWBB	5.FWA	9.NO HEAT
2.HWCI	6.GRAVWA	10.
3.H PUMP	7.ELECTRIC	11.
4.RADIANT	8.FL/WALL	12.
Cool Type		
1.REFRIG	4.W&C AIR	7.
2.EVAPOR	5.	8.
3.H PUMP	6.	9.NONE
Kitchen Style		
1.MODERN	4.OBSOLETE	7.
2.TYPICAL	5.	8.
3.OLD TYPE	6.	9.NONE
Bath(s) Style		
1.MODERN	4.OBSOLETE	7.
2.TYPICAL	5.	8.
3.OLD TYPE	6.	9.NONE
# Rooms		
# Bedrooms		
# Full Baths		
# Half Baths		
# Addn Fixtures		
# Fireplaces		

TRIO

Layout		
1.TYPICAL	4.	7.
2.INADEQ	5.	8.
3.	6.	9.
Attic		
1.1/4 FIN	4.FULL FIN	7.
2.1/2 FIN	5.FL/STAIR	8.
3.3/4 FIN	6.	9.NONE
Insulation		
1.FULL	4.MINIMAL	7.
2.HEAVY	5.	8.
3.CAPPED	6.	9.NONE
Unfinished %		
Grade & Factor		
1.E GRADE	4.B GRADE	7.AAA GRAD
2.D GRADE	5.A GRADE	8.M&S PRIC
3.C GRADE	6.AA GRADE	9.SAME
SQFT (Footprint)		
Condition		
1.POOR	4.AVG	7.V G
2.FAIR	5.AVG+	8.EXC
3.AVG-	6.GOOD	9.SAME
Phys. % Good		
Funct. % Good		
Functional Code		
1.INCOMP	4.PL/HT	7.
2.OVERBLT	5.DAMAGE/D	8.
3.STYLE	6.	9.NONE
Econ. % Good		
Economic Code		
0.None	3.NO POWER	7.
1.LOCATION	4.DAMAGE/D	8.
2.ENCROACH	9.NONE	9.
Entrance Code **0**		
1.INTERIOR	4.VACANT	7.
2.REFUSAL	5.ESTIMATE	8.
3.INFORMED	6.	9.
Information Code **0**		
1.OWNER	4.AGENT	7.
2.RELATIVE	5.ESTIMATE	8.
3.TENANT	6.OTHER	9.

Date Inspected

Additions, Outbuildings & Improvements

Type	Year	Units	Grade	Cond	Phys.	Funct.	Sound Value
					%	%	
					%	%	
					%	%	
					%	%	
					%	%	
					%	%	
					%	%	
					%	%	
					%	%	
					%	%	

1.ONE STORY FRAM
2.TWO STORY FRAM
3.THREE STORY FR
4.1 & 1/2 STORY
5.1 & 3/4 STORY
6.2 & 1/2 STORY
21.OPEN FRAME POR
22.ENCL PCH/1SFR(
23.FRAME GARAGE
24.FRAME SHED
25.FRAME BAY WIND
26.1SFR OVERHANG
27.UNFIN BASEMENT
28.UNF ATTIC/LOFT
29.FINISHED ATTIC

Map Lot 021-025 Account 183 Location 181 EAST BLUE HILL RD Card 1 Of 1 9/14/2022

STORCK, RICHARD R TRUST DTD 3/6/06
PO BOX 1331
BLUE HILL ME 04614

B4548P70

Property Data

Neighborhood **3 NEIGHBORHOOD 3.**

Tree Growth Year **0**

X Coordinate **0**

Y Coordinate **0**

Zone/Land Use **48 SHORELAND**

Secondary Zone

Topography **2 ROLLING**

1.LEVEL	4.BELOW ST	7.ROUGH
2.ROLLING	5.LOW	8.
3.ABOVE ST	6.SWAMPY	9.

Utilities **4 DRILLED WELL 7 SEPTIC**

1.SUMMER	4.DR WELL	7.SEPTIC
2.WATER	5.DUG WELL	8.SPRING
3.SEWER	6.LAKE WTR	9.NONE

Street **1 PAVED**

1.PAVED	4.PROPOSED	7.
2.SEMI IMP	5.	8.
3.GRAVEL	6.	9.NONE

0

SPRINGWORK YEAR **0**

Sale Data

Sale Date

Price

Sale Type

1.LAND	4.MOBILE	7.
2.L & B	5.OTHER	8.
3.BUILDING	6.	9.

Financing

1.CONVENT	4.SELLER	7.UNKNOWN
2.FHA/VA	5.PRIVATE	8.
3.ASSUMED	6.CASH	9.UNKNOWN

Validity

1.VALID	4.SPLIT	7.RENOVATE
2.RELATED	5.PARTIAL	8.OTHER
3.DISTRESS	6.EXEMPT	9.

Verified

1.BUYER	4.AGENT	7.FAMILY
2.SELLER	5.PUB REC	8.OTHER
3.LENDER	6.MLS	9.CONFID

Assessment Record

Year	Land	Buildings	Exempt	Total
2009	647,000	385,200	0	1,032,200
2010	647,000	385,200	0	1,032,200
2011	1,040,600	385,200	0	1,425,800
2012	1,040,600	385,200	0	1,425,800
2013	884,500	327,400	0	1,211,900
2014	884,500	327,400	0	1,211,900
2015	884,500	327,400	0	1,211,900
2016	884,500	327,400	0	1,211,900
2017	884,500	327,400	0	1,211,900
2018	884,500	327,400	0	1,211,900
2019	884,500	327,400	0	1,211,900
2020	884,500	327,400	0	1,211,900
2021	884,500	327,400	0	1,211,900
2022	884,500	327,400	0	1,211,900

Land Data

Front Foot	Type	Effective Frontage	Effective Depth	Influence Factor	Influence Code
11.REGULAR LOT				%	
12.SECONDARY				%	
13.EXCESS FRONTAG				%	
14.REAR LAND				%	
15.MISCELLANEOUS				%	
				%	
				%	
Square Foot		**Square Feet**			
16.REGULAR LOT				%	
17.SECONDARY LOT				%	
18.EXCESS LAND				%	
19.CONDOMINIUM				%	
20.MISCELLANEOUS				%	
				%	
				%	

Fract. Acre	Acreage/Sites			
21.HOUSELOT(FRCT)	21	0.93	100 %	0
22.BASELOT(FRCT)	26	1.00	80 %	6
23.REAR(FRCT)	27	0.20	80 %	6
Acres	28	5.00	100 %	0
24.HOUSELOT	29	0.67	100 %	0
25.BASELOT	44	1.00	100 %	0
26.FRONTAGE 1			%	
27.FRONTAGE 2				
28.REAR LAND 1				
29.REAR LAND 2				

Total Acreage 7.80

Influence Codes

1.USE
2.R/W
3.TOPOGRAPHY
4.SIZE
5.ACCESS
6.RESTRICTIONS
7.SHAPE
8.SEMI-IMPROVED
9.FRACTIONAL
Acres
30.REAR LAND 3
31.REAR LAND 4
32.PASTURE
33.CROP
34.HORTICUL I
35.HORTUCUL II
36.ORCHARD
37.SOFTWOOD
38.MIXED WOOD
39.HARDWOOD
40.WASTE
41.GRAVEL PIT
42.MOBILE HOME SI
43.CONDO SITE
44.LOT IMPROVEMEN
45.M H HOOK-UP
46.HOLE/SITE

Inspection Witnessed By:

X Date

No./Date	Description	Date Insp.

Notes:

2/20/19 REV VAC, N/C
3/15/11- REV. VAC. ADD N/C RAMP.
'11 1.2AC W/ 262' FRONTAGE FROM M21 L24
'11 ENTERED OS

Blue Hill

Blue Hill

Map Lot 021-025 | Account 183 | Location 181 EAST BLUE HILL RD | Card 1 Of 1 | 9/14/2022

Building Style	**1 CONVENTIONAL**	
1.CONV.	5.COLONIAL	9.CONDO
2.RANCH	6.SPLIT	10.
3.R RANCH	7.CONTEMP	11.
4.CAPE	8.COTTAGE	12.
Dwelling Units	**1**	
Other Units	**0**	
Stories	**1 ONE STORY**	
1.1	4.1.5	7.3.5
2.2	5.1.75	8.4
3.3	6.2.5	9.
Exterior Walls	**5 SHINGLE**	
1.WOOD	5.SHINGLE	9.OTHER
2.VIN/AL	6.BR/STN	10.
3.COMPOS.	7.SINGLE	11.
4.ASBESTOS	8.CONCRETE	12.
Roof Surface	**1 ASPHALT SHINGLES**	
1.ASPHALT	4.COMPOSIT	7.ROLL
2.SLATE	5.WOOD	8.
3.METAL	6.OTHER	9.
SF Masonry Trim	**0**	
	0	
	0	
Year Built	**1999**	
Year Remodeled	**0**	
Foundation	**1 CONCRETE**	
1.CONCRETE	4.WOOD	7.
2.C BLOCK	5.SLAB	8.
3.BR/STONE	6.PIERS	9.
Basement	**4 FULL BASEMENT**	
1.1/4 BMT	4.FULL BMT	7.
2.1/2 BMT	5.NONE	8.
3.3/4 BMT	6.	9.NONE
Bsmt Gar # Cars	**0**	
Wet Basement	**1 DRY BASEMENT**	
1.DRY	4.DIRT FLR	7.
2.DAMP	5.	8.
3.WET	6.	9.

SF Bsmt Living	**1794**	
Fin Bsmt Grade	**4 100**	
	0	
Heat Type	**100% 4 RADIANT**	
1.HWBB	5.FWA	9.NO HEAT
2.HWCI	6.GRAVWA	10.
3.H PUMP	7.ELECTRIC	11.
4.RADIANT	8.FL/WALL	12.
Cool Type	**0% 9 NONE**	
1.REFRIG	4.W&C AIR	7.
2.EVAPOR	5.	8.
3.H PUMP	6.	9.NONE
Kitchen Style	**2 TYPICAL**	
1.MODERN	4.OBSOLETE	7.
2.TYPICAL	5.	8.
3.OLD TYPE	6.	9.NONE
Bath(s) Style	**2 TYPICAL BATH(S)**	
1.MODERN	4.OBSOLETE	7.
2.TYPICAL	5.	8.
3.OLD TYPE	6.	9.NONE
# Rooms	**0**	
# Bedrooms	**0**	
# Full Baths	**3**	
# Half Baths	**0**	
# Addn Fixtures	**2**	
# Fireplaces	**2**	

TRIO

Layout	**1 TYPICAL**	
1.TYPICAL	4.	7.
2.INADEQ	5.	8.
3.	6.	9.
Attic	**9 NONE**	
1.1/4 FIN	4.FULL FIN	7.
2.1/2 FIN	5.FL/STAIR	8.
3.3/4 FIN	6.	9.NONE
Insulation	**1 FULL**	
1.FULL	4.MINIMAL	7.
2.HEAVY	5.	8.
3.CAPPED	6.	9.NONE
Unfinished %	**0%**	
Grade & Factor	**5 A 110%**	
1.E GRADE	4.B GRADE	7.AAA GRAD
2.D GRADE	5.A GRADE	8.M&S PRIC
3.C GRADE	6.AA GRADE	9.SAME
SQFT (Footprint)	**1735**	
Condition	**4 AVERAGE**	
1.POOR	4.AVG	7.V G
2.FAIR	5.AVG+	8.EXC
3.AVG-	6.GOOD	9.SAME
Phys. % Good	**0%**	
Funct. % Good	**100%**	
Functional Code	**9 NONE**	
1.INCOMP	4.PL/HT	7.
2.OVERBLT	5.DAMAGE/D	8.
3.STYLE	6.	9.NONE
Econ. % Good	**100%**	
Economic Code	**NONE**	
0.None	3.NO POWER	7.
1.LOCATION	4.DAMAGE/D	8.
2.ENCROACH	9.NONE	9.
Entrance Code	**0**	
1.INTERIOR	4.VACANT	7.
2.REFUSAL	5.ESTIMATE	8.
3.INFORMED	6.	9.
Information Code	**0**	
1.OWNER	4.AGENT	7.
2.RELATIVE	5.ESTIMATE	8.
3.TENANT	6.OTHER	9.

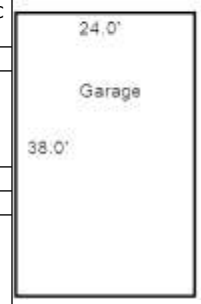

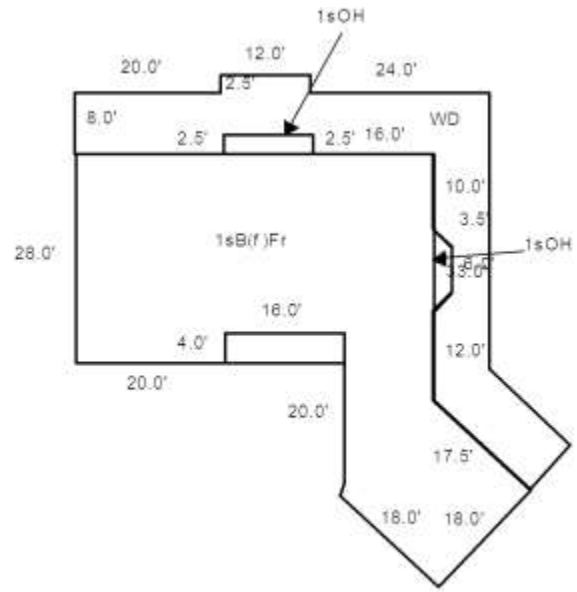

Date Inspected

Additions, Outbuildings & Improvements

Type	Year	Units	Grade	Cond	Phys.	Funct.	Sound Value
68 DECK	0	790	0 0	0	0 %	0 %	
58 1 1/4S GARAGE	0	912	4 100	4	0 %	100 %	
21 OPEN FRAME	0	64	0 0	0	0 %	0 %	
26 1SFR OVERHANG	0	30	0 0	0	0 %	0 %	
26 1SFR OVERHANG	0	21	0 0	0	0 %	0 %	
					%	%	
					%	%	
					%	%	
					%	%	
					%	%	

1.ONE STORY FRAM
2.TWO STORY FRAM
3.THREE STORY FR
4.1 & 1/2 STORY
5.1 & 3/4 STORY
6.2 & 1/2 STORY
21.OPEN FRAME POR
22.ENCL PCH/1SFR(
23.FRAME GARAGE
24.FRAME SHED
25.FRAME BAY WIND
26.1SFR OVERHANG
27.UNFIN BASEMENT
28.UNF ATTIC/LOFT
29.FINISHED ATTIC

Map Lot 021-026 | Account 830 | Location 6 NEWTS PATH | Card 1 Of 2 | 9/14/2022

ATHERTON, JUNE
EATON, RUTHANN
PO BOX 80
BLUE HILL ME 04614

B1795P255 B4683P26

Property Data

Neighborhood **19 NEIGHBORHOOD 19.**

Tree Growth Year **0**

X Coordinate **0**

Y Coordinate **0**

Zone/Land Use **11 RESIDENTIAL**

Secondary Zone

Topography **2 ROLLING**

1.LEVEL	4.BELOW ST	7.ROUGH
2.ROLLING	5.LOW	8.
3.ABOVE ST	6.SWAMPY	9.

Utilities **4 DRILLED WELL 7 SEPTIC**

1.SUMMER	4.DR WELL	7.SEPTIC
2.WATER	5.DUG WELL	8.SPRING
3.SEWER	6.LAKE WTR	9.NONE

Street **1 PAVED**

1.PAVED	4.PROPOSED	7.
2.SEMI IMP	5.	8.
3.GRAVEL	6.	9.NONE

0

SPRINGWORK YEAR **0**

Sale Data

Sale Date

Price

Sale Type

1.LAND	4.MOBILE	7.
2.L & B	5.OTHER	8.
3.BUILDING	6.	9.

Financing

1.CONVENT	4.SELLER	7.UNKNOWN
2.FHA/VA	5.PRIVATE	8.
3.ASSUMED	6.CASH	9.UNKNOWN

Validity

1.VALID	4.SPLIT	7.RENOVATE
2.RELATED	5.PARTIAL	8.OTHER
3.DISTRESS	6.EXEMPT	9.

Verified

1.BUYER	4.AGENT	7.FAMILY
2.SELLER	5.PUB REC	8.OTHER
3.LENDER	6.MLS	9.CONFID

Assessment Record

Year	Land	Buildings	Exempt	Total
2009	249,000	45,900	19,000	275,900
2010	249,000	45,900	16,000	278,900
2011	249,000	45,900	16,000	278,900
2012	249,000	45,900	16,000	278,900
2013	211,700	39,300	16,000	235,000
2014	211,700	39,300	16,000	235,000
2015	211,700	40,100	16,000	235,800
2016	211,700	40,100	0	251,800
2017	211,700	31,800	26,000	217,500
2018	211,700	31,800	26,000	217,500
2019	211,700	31,800	25,480	218,020
2020	211,700	31,800	30,380	213,120
2021	211,700	31,800	29,760	213,740
2022	211,700	31,800	29,140	214,360

Land Data

Front Foot	Type	Effective Frontage	Effective Depth	Influence Factor	Influence Code
11.REGULAR LOT				%	
12.SECONDARY				%	
13.EXCESS FRONTAG				%	
14.REAR LAND				%	
15.MISCELLANEOUS				%	
				%	
				%	
Square Foot		**Square Feet**			
16.REGULAR LOT				%	
17.SECONDARY LOT				%	
18.EXCESS LAND				%	
19.CONDOMINIUM				%	
20.MISCELLANEOUS				%	
				%	
				%	
Fract. Acre		**Acreage/Sites**			
21.HOUSELOT(FRCT)	24	2.00		100 %	0
22.BASELOT(FRCT)	28	1.00		100 %	0
23.REAR(FRCT)	44	2.00		80 %	8
Acres				%	
24.HOUSELOT				%	
25.BASELOT				%	
26.FRONTAGE 1				%	
27.FRONTAGE 2				%	
28.REAR LAND 1					
29.REAR LAND 2					

Total Acreage 3.00

Influence Codes

1.USE
2.R/W
3.TOPOGRAPHY
4.SIZE
5.ACCESS
6.RESTRICTIONS
7.SHAPE
8.SEMI-IMPROVED
9.FRACTIONAL
Acres
30.REAR LAND 3
31.REAR LAND 4
32.PASTURE
33.CROP
34.HORTICUL I
35.HORTUCUL II
36.ORCHARD
37.SOFTWOOD
38.MIXED WOOD
39.HARDWOOD
40.WASTE
41.GRAVEL PIT
42.MOBILE HOME SI
43.CONDO SITE
44.LOT IMPROVEMEN
45.M H HOOK-UP
46.HOLE/SITE

Inspection Witnessed By:

X Date

No./Date	Description	Date Insp.

Notes:

3/24/17 NAH, P/O HSE GONE, REMOVE 1sFr, OP, & SHED
2/12/15 REV VAC? CARD 1, ADJ SIDING, ADD OP, DEL SHED. N/C CARD 2
6/26/2008-W/Mrs of card #1- Add New Hse on new card #2 w/ 2nd set lot imps and 2nd hselot 3/23/09- N/A NO W.D. 3/10/10 NO W.D. 3/15/11- rev. nah add w.d on card #2 and fix drawing.

Blue Hill

Blue Hill

Map Lot 021-026 | Account 830 | Location 6 NEWTS PATH | Card 1 Of 2 | 9/14/2022

Building Style	**1 CONVENTIONAL**	
1.CONV.	5.COLONIAL	9.CONDO
2.RANCH	6.SPLIT	10.
3.R RANCH	7.CONTEMP	11.
4.CAPE	8.COTTAGE	12.
Dwelling Units	**1**	
Other Units	**0**	
Stories	**4 ONE & 1/2 STORY**	
1.1	4.1.5	7.3.5
2.2	5.1.75	8.4
3.3	6.2.5	9.
Exterior Walls	**2 VINYL/ALUMINUM**	
1.WOOD	5.SHINGLE	9.OTHER
2.VIN/AL	6.BR/STN	10.
3.COMPOS.	7.SINGLE	11.
4.ASBESTOS	8.CONCRETE	12.
Roof Surface	**1 ASPHALT SHINGLES**	
1.ASPHALT	4.COMPOSIT	7.ROLL
2.SLATE	5.WOOD	8.
3.METAL	6.OTHER	9.
SF Masonry Trim	**0**	
	0	
	0	
Year Built	**1**	
Year Remodeled	**0**	
Foundation	**1 CONCRETE**	
1.CONCRETE	4.WOOD	7.
2.C BLOCK	5.SLAB	8.
3.BR/STONE	6.PIERS	9.
Basement	**2 1/2 BASEMENT**	
1.1/4 BMT	4.FULL BMT	7.
2.1/2 BMT	5.NONE	8.
3.3/4 BMT	6.	9.NONE
Bsmt Gar # Cars	**0**	
Wet Basement	**4 DIRT FLOOR**	
1.DRY	4.DIRT FLR	7.
2.DAMP	5.	8.
3.WET	6.	9.

SF Bsmt Living	**0**	
Fin Bsmt Grade	**0 0**	
	0	
Heat Type	**100%**	**8 FLOOR/WALL UNIT**
1.HWBB	5.FWA	9.NO HEAT
2.HWCI	6.GRAVWA	10.
3.H PUMP	7.ELECTRIC	11.
4.RADIANT	8.FL/WALL	12.
Cool Type	**0%**	**9 NONE**
1.REFRIG	4.W&C AIR	7.
2.EVAPOR	5.	8.
3.H PUMP	6.	9.NONE
Kitchen Style	**2 TYPICAL**	
1.MODERN	4.OBSOLETE	7.
2.TYPICAL	5.	8.
3.OLD TYPE	6.	9.NONE
Bath(s) Style	**2 TYPICAL BATH(S)**	
1.MODERN	4.OBSOLETE	7.
2.TYPICAL	5.	8.
3.OLD TYPE	6.	9.NONE
# Rooms	**0**	
# Bedrooms	**0**	
# Full Baths	**1**	
# Half Baths	**0**	
# Addn Fixtures	**0**	
# Fireplaces	**0**	

TRIO

Layout	**1 TYPICAL**	
1.TYPICAL	4.	7.
2.INADEQ	5.	8.
3.	6.	9.
Attic	**9 NONE**	
1.1/4 FIN	4.FULL FIN	7.
2.1/2 FIN	5.FL/STAIR	8.
3.3/4 FIN	6.	9.NONE
Insulation	**4 MINIMAL**	
1.FULL	4.MINIMAL	7.
2.HEAVY	5.	8.
3.CAPPED	6.	9.NONE
Unfinished %	**0%**	
Grade & Factor	**2 D 100%**	
1.E GRADE	4.B GRADE	7.AAA GRAD
2.D GRADE	5.A GRADE	8.M&S PRIC
3.C GRADE	6.AA GRADE	9.SAME
SQFT (Footprint)	**495**	
Condition	**2 FAIR**	
1.POOR	4.AVG	7.V G
2.FAIR	5.AVG+	8.EXC
3.AVG-	6.GOOD	9.SAME
Phys. % Good	**0%**	
Funct. % Good	**75%**	
Functional Code	**3 STYLE**	
1.INCOMP	4.PL/HT	7.
2.OVERBLT	5.DAMAGE/D	8.
3.STYLE	6.	9.NONE
Econ. % Good	**100%**	
Economic Code	**NONE**	
0.None	3.NO POWER	7.
1.LOCATION	4.DAMAGE/D	8.
2.ENCROACH	9.NONE	9.
Entrance Code	**0**	
1.INTERIOR	4.VACANT	7.
2.REFUSAL	5.ESTIMATE	8.
3.INFORMED	6.	9.
Information Code	**0**	
1.OWNER	4.AGENT	7.
2.RELATIVE	5.ESTIMATE	8.
3.TENANT	6.OTHER	9.

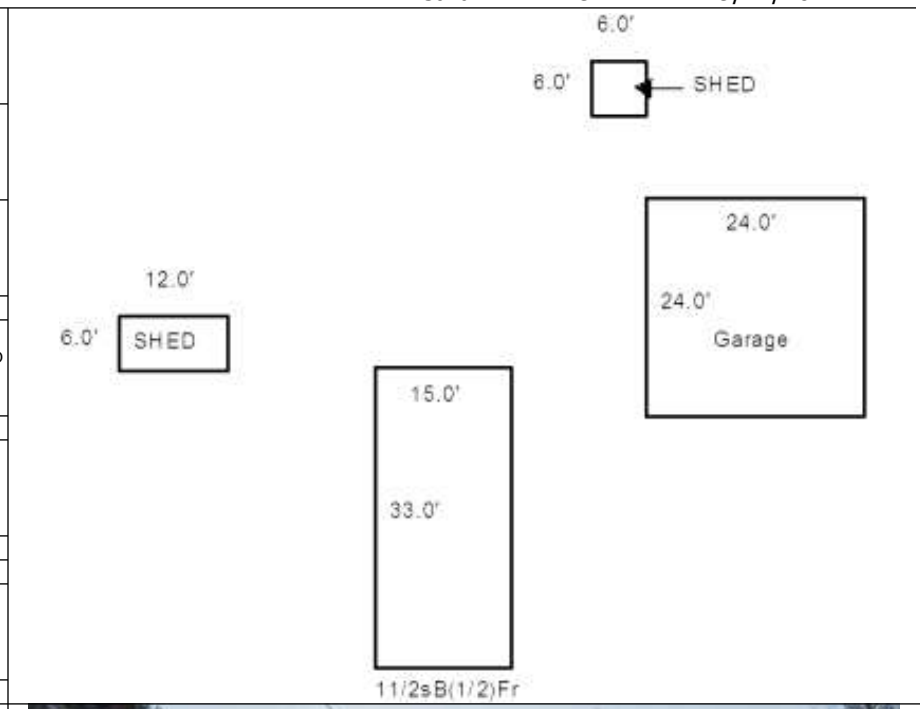

Date Inspected

Additions, Outbuildings & Improvements

Type	Year	Units	Grade	Cond	Phys.	Funct.	Sound Value
24 FRAME SHED	0				%	%	500
24 FRAME SHED	0				%	%	300
57 GARAGE (DET)	1990	576	2 100	4	0 %	100 %	
					%	%	
					%	%	
					%	%	
					%	%	
					%	%	
					%	%	
					%	%	

1.ONE STORY FRAM
2.TWO STORY FRAM
3.THREE STORY FR
4.1 & 1/2 STORY
5.1 & 3/4 STORY
6.2 & 1/2 STORY
21.OPEN FRAME POR
22.ENCL PCH/1SFR(
23.FRAME GARAGE
24.FRAME SHED
25.FRAME BAY WIND
26.1SFR OVERHANG
27.UNFIN BASEMENT
28.UNF ATTIC/LOFT
29.FINISHED ATTIC

Map Lot 021-026 Account 830 Location 1 NEWTS PATH WAY Card 2 Of 2 9/14/2022

ATHERTON, JUNE
EATON, RUTHANN
PO BOX 80
BLUE HILL ME 04614

B1795P255 B4683P26

Property Data

Neighborhood **19 NEIGHBORHOOD 19.**

Tree Growth Year **0**

X Coordinate **0**

Y Coordinate **0**

Zone/Land Use **11 RESIDENTIAL**

Secondary Zone

Topography **2 ROLLING**

1.LEVEL	4.BELOW ST	7.ROUGH
2.ROLLING	5.LOW	8.
3.ABOVE ST	6.SWAMPY	9.

Utilities **4 DRILLED WELL 7 SEPTIC**

1.SUMMER	4.DR WELL	7.SEPTIC
2.WATER	5.DUG WELL	8.SPRING
3.SEWER	6.LAKE WTR	9.NONE

Street **1 PAVED**

1.PAVED	4.PROPOSED	7.
2.SEMI IMP	5.	8.
3.GRAVEL	6.	9.NONE

0

SPRINGWORK YEAR **0**

Sale Data

Sale Date

Price

Sale Type

1.LAND	4.MOBILE	7.
2.L & B	5.OTHER	8.
3.BUILDING	6.	9.

Financing

1.CONVENT	4.SELLER	7.UNKNOWN
2.FHA/VA	5.PRIVATE	8.
3.ASSUMED	6.CASH	9.UNKNOWN

Validity

1.VALID	4.SPLIT	7.RENOVATE
2.RELATED	5.PARTIAL	8.OTHER
3.DISTRESS	6.EXEMPT	9.

Verified

1.BUYER	4.AGENT	7.FAMILY
2.SELLER	5.PUB REC	8.OTHER
3.LENDER	6.MLS	9.CONFID

Assessment Record

Year	Land	Buildings	Exempt	Total
2009	0	77,000	0	77,000
2010	0	77,000	0	77,000
2011	0	79,500	0	79,500
2012	0	79,500	0	79,500
2013	0	67,600	0	67,600
2014	0	67,600	0	67,600
2015	0	67,600	0	67,600
2016	0	67,600	0	67,600
2017	0	67,600	0	67,600
2018	0	67,600	0	67,600
2019	0	67,600	0	67,600
2020	0	67,600	0	67,600
2021	0	67,600	0	67,600
2022	0	67,600	0	67,600

Land Data

Front Foot	Type	Effective Frontage	Effective Depth	Influence Factor	Influence Code
11.REGULAR LOT				%	
12.SECONDARY				%	
13.EXCESS FRONTAG				%	
14.REAR LAND				%	
15.MISCELLANEOUS				%	
				%	
				%	
Square Foot		**Square Feet**			
16.REGULAR LOT				%	
17.SECONDARY LOT				%	
18.EXCESS LAND				%	
19.CONDOMINIUM				%	
20.MISCELLANEOUS				%	
				%	
				%	
Fract. Acre		**Acreage/Sites**			
21.HOUSELOT(FRCT)				%	
22.BASELOT(FRCT)				%	
23.REAR(FRCT)				%	
Acres				%	
24.HOUSELOT				%	
25.BASELOT				%	
26.FRONTAGE 1				%	
27.FRONTAGE 2				%	
28.REAR LAND 1				%	
29.REAR LAND 2				%	

Total Acreage 0.00

Influence Codes

1.USE
2.R/W
3.TOPOGRAPHY
4.SIZE
5.ACCESS
6.RESTRICTIONS
7.SHAPE
8.SEMI-IMPROVED
9.FRACTIONAL
Acres
30.REAR LAND 3
31.REAR LAND 4
32.PASTURE
33.CROP
34.HORTICUL I
35.HORTUCUL II
36.ORCHARD
37.SOFTWOOD
38.MIXED WOOD
39.HARDWOOD
40.WASTE
41.GRAVEL PIT
42.MOBILE HOME SI
43.CONDO SITE
44.LOT IMPROVEMEN
45.M H HOOK-UP
46.HOLE/SITE

Inspection Witnessed By:

X Date

No./Date	Description	Date Insp.

Notes:

Blue Hill

Blue Hill

Map Lot 021-026 | Account 830 | Location 1 NEWTS PATH WAY | Card 2 Of 2 | 9/14/2022

Building Style	**2 RANCH**	
1.CONV.	5.COLONIAL	9.CONDO
2.RANCH	6.SPLIT	10.
3.R RANCH	7.CONTEMP	11.
4.CAPE	8.COTTAGE	12.
Dwelling Units	**1**	
Other Units	**0**	
Stories	**1 ONE STORY**	
1.1	4.1.5	7.3.5
2.2	5.1.75	8.4
3.3	6.2.5	9.
Exterior Walls	**2 VINYL/ALUMINUM**	
1.WOOD	5.SHINGLE	9.OTHER
2.VIN/AL	6.BR/STN	10.
3.COMPOS.	7.SINGLE	11.
4.ASBESTOS	8.CONCRETE	12.
Roof Surface	**1 ASPHALT SHINGLES**	
1.ASPHALT	4.COMPOSIT	7.ROLL
2.SLATE	5.WOOD	8.
3.METAL	6.OTHER	9.
SF Masonry Trim	**0**	
	0	
	0	
Year Built	**2007**	
Year Remodeled	**0**	
Foundation	**5 CONCRETE SLAB**	
1.CONCRETE	4.WOOD	7.
2.C BLOCK	5.SLAB	8.
3.BR/STONE	6.PIERS	9.
Basement	**9 NO BASEMENT**	
1.1/4 BMT	4.FULL BMT	7.
2.1/2 BMT	5.NONE	8.
3.3/4 BMT	6.	9.NONE
Bsmt Gar # Cars	**0**	
Wet Basement	**9 NO BASEMENT**	
1.DRY	4.DIRT FLR	7.
2.DAMP	5.	8.
3.WET	6.	9.

SF Bsmt Living	**0**	
Fin Bsmt Grade	**0 0**	
	0	
Heat Type	**100%**	**4 RADIANT**
1.HWBB	5.FWA	9.NO HEAT
2.HWCI	6.GRAVWA	10.
3.H PUMP	7.ELECTRIC	11.
4.RADIANT	8.FL/WALL	12.
Cool Type	**0%**	**9 NONE**
1.REFRIG	4.W&C AIR	7.
2.EVAPOR	5.	8.
3.H PUMP	6.	9.NONE
Kitchen Style	**2 TYPICAL**	
1.MODERN	4.OBSOLETE	7.
2.TYPICAL	5.	8.
3.OLD TYPE	6.	9.NONE
Bath(s) Style	**2 TYPICAL BATH(S)**	
1.MODERN	4.OBSOLETE	7.
2.TYPICAL	5.	8.
3.OLD TYPE	6.	9.NONE
# Rooms	**0**	
# Bedrooms	**0**	
# Full Baths	**1**	
# Half Baths	**0**	
# Addn Fixtures	**0**	
# Fireplaces	**0**	

TRIO

Layout	**1 TYPICAL**	
1.TYPICAL	4.	7.
2.INADEQ	5.	8.
3.	6.	9.
Attic	**9 NONE**	
1.1/4 FIN	4.FULL FIN	7.
2.1/2 FIN	5.FL/STAIR	8.
3.3/4 FIN	6.	9.NONE
Insulation	**1 FULL**	
1.FULL	4.MINIMAL	7.
2.HEAVY	5.	8.
3.CAPPED	6.	9.NONE
Unfinished %	**0%**	
Grade & Factor	**2 D 110%**	
1.E GRADE	4.B GRADE	7.AAA GRAD
2.D GRADE	5.A GRADE	8.M&S PRIC
3.C GRADE	6.AA GRADE	9.SAME
SQFT (Footprint)	**720**	
Condition	**4 AVERAGE**	
1.POOR	4.AVG	7.V G
2.FAIR	5.AVG+	8.EXC
3.AVG-	6.GOOD	9.SAME
Phys. % Good	**0%**	
Funct. % Good	**100%**	
Functional Code	**9 NONE**	
1.INCOMP	4.PL/HT	7.
2.OVERBLT	5.DAMAGE/D	8.
3.STYLE	6.	9.NONE
Econ. % Good	**100%**	
Economic Code	**NONE**	
0.None	3.NO POWER	7.
1.LOCATION	4.DAMAGE/D	8.
2.ENCROACH	9.NONE	9.
Entrance Code	**0**	
1.INTERIOR	4.VACANT	7.
2.REFUSAL	5.ESTIMATE	8.
3.INFORMED	6.	9.
Information Code	**0**	
1.OWNER	4.AGENT	7.
2.RELATIVE	5.ESTIMATE	8.
3.TENANT	6.OTHER	9.

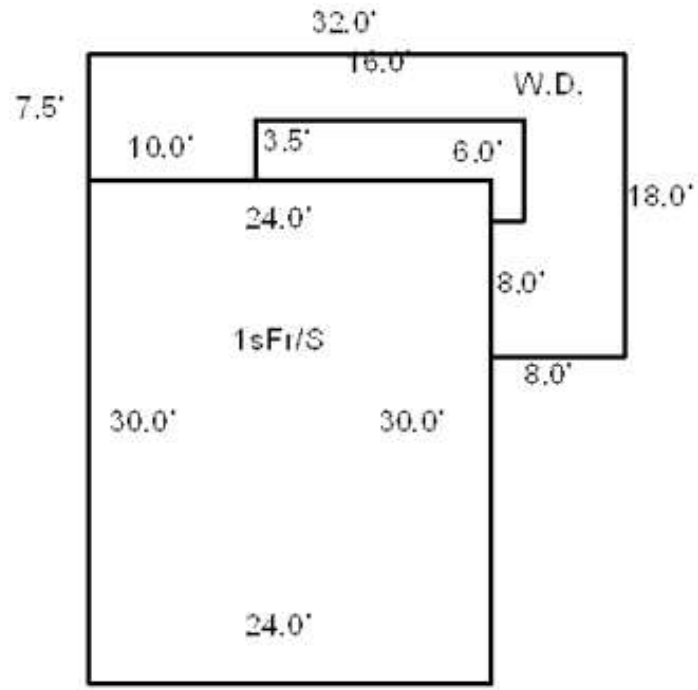

Date Inspected

Additions, Outbuildings & Improvements

Type	Year	Units	Grade	Cond	Phys.	Funct.	Sound Value
68 DECK	2009	263	3 100	4	0 %	100 %	
					%	%	
					%	%	
					%	%	
					%	%	
					%	%	
					%	%	
					%	%	
					%	%	
					%	%	

1.ONE STORY FRAM
2.TWO STORY FRAM
3.THREE STORY FR
4.1 & 1/2 STORY
5.1 & 3/4 STORY
6.2 & 1/2 STORY
21.OPEN FRAME POR
22.ENCL PCH/1SFR(
23.FRAME GARAGE
24.FRAME SHED
25.FRAME BAY WIND
26.1SFR OVERHANG
27.UNFIN BASEMENT
28.UNF ATTIC/LOFT
29.FINISHED ATTIC