Map Lot 034-001 Account 1230 Location LAND-WOODLOT, W. COUNTY R Card 1 Of 1 9/14/2022

MCB PARTNERSHIP
8223 BRECKSVILLE ROAD, SUITE 100
BRECKSVILLE OH 44141 1361

B1569P66

Property Data

Neighborhood	**61 NEIGHBORHOOD 61.**
Tree Growth Year	**0**
X Coordinate	**0**
Y Coordinate	**0**
Zone/Land Use	**11 RESIDENTIAL**
Secondary Zone	
Topography	**2 ROLLING**

1.LEVEL	4.BELOW ST	7.ROUGH
2.ROLLING	5.LOW	8.
3.ABOVE ST	6.SWAMPY	9.

Utilities	**9 NONE**

1.SUMMER	4.DR WELL	7.SEPTIC
2.WATER	5.DUG WELL	8.SPRING
3.SEWER	6.LAKE WTR	9.NONE

Street	**1 PAVED**

1.PAVED	4.PROPOSED	7.
2.SEMI IMP	5.	8.
3.GRAVEL	6.	9.NONE

	0
SPRINGWORK YEAR	**0**

Sale Data

Sale Date	
Price	
Sale Type	

1.LAND	4.MOBILE	7.
2.L & B	5.OTHER	8.
3.BUILDING	6.	9.

Financing

1.CONVENT	4.SELLER	7.UNKNOWN
2.FHA/VA	5.PRIVATE	8.
3.ASSUMED	6.CASH	9.UNKNOWN

Validity

1.VALID	4.SPLIT	7.RENOVATE
2.RELATED	5.PARTIAL	8.OTHER
3.DISTRESS	6.EXEMPT	9.

Verified

1.BUYER	4.AGENT	7.FAMILY
2.SELLER	5.PUB REC	8.OTHER
3.LENDER	6.MLS	9.CONFID

Assessment Record

Year	Land	Buildings	Exempt	Total
2009	55,500	0	0	55,500
2010	40,500	0	0	40,500
2011	40,500	0	0	40,500
2012	40,500	0	0	40,500
2013	34,400	0	0	34,400
2014	34,400	0	0	34,400
2015	34,400	0	0	34,400
2016	34,400	0	0	34,400
2017	34,400	0	0	34,400
2018	34,400	0	0	34,400
2019	34,400	0	0	34,400
2020	34,400	0	0	34,400
2021	34,400	0	0	34,400
2022	34,400	0	0	34,400

Land Data

Front Foot	Type	Effective Frontage	Effective Depth	Influence Factor	Influence Code
11.REGULAR LOT				%	
12.SECONDARY				%	
13.EXCESS FRONTAG				%	
14.REAR LAND				%	
15.MISCELLANEOUS				%	
				%	
				%	
Square Foot		**Square Feet**			
16.REGULAR LOT				%	
17.SECONDARY LOT				%	
18.EXCESS LAND				%	
19.CONDOMINIUM				%	
20.MISCELLANEOUS				%	
				%	
				%	
Fract. Acre		**Acreage/Sites**			
21.HOUSELOT(FRCT)	25	1.00		50 %	6
22.BASELOT(FRCT)	28	5.00		50 %	3
23.REAR(FRCT)	29	24.00		50 %	3
Acres				%	
24.HOUSELOT				%	
25.BASELOT				%	
26.FRONTAGE 1				%	
27.FRONTAGE 2				%	
28.REAR LAND 1					
29.REAR LAND 2					

Total Acreage 30.00

Influence Codes

1.USE
2.R/W
3.TOPOGRAPHY
4.SIZE
5.ACCESS
6.RESTRICTIONS
7.SHAPE
8.SEMI-IMPROVED
9.FRACTIONAL
Acres
30.REAR LAND 3
31.REAR LAND 4
32.PASTURE
33.CROP
34.HORTICUL I
35.HORTUCUL II
36.ORCHARD
37.SOFTWOOD
38.MIXED WOOD
39.HARDWOOD
40.WASTE
41.GRAVEL PIT
42.MOBILE HOME SI
43.CONDO SITE
44.LOT IMPROVEMEN
45.M H HOOK-UP
46.HOLE/SITE

Inspection Witnessed By:

X Date

No./Date	Description	Date Insp.

Notes:
'10 ADJ FOR RP

Blue Hill

Blue Hill

Map Lot 034-001 | Account 1230 | Location LAND-WOODLOT, W. COUNTY R | Card 1 Of 1 | 9/14/2022

Building Style **0**		
1.CONV.	5.COLONIAL	9.CONDO
2.RANCH	6.SPLIT	10.
3.R RANCH	7.CONTEMP	11.
4.CAPE	8.COTTAGE	12.
Dwelling Units **0**		
Other Units **0**		
Stories **0**		
1.1	4.1.5	7.3.5
2.2	5.1.75	8.4
3.3	6.2.5	9.
Exterior Walls **0**		
1.WOOD	5.SHINGLE	9.OTHER
2.VIN/AL	6.BR/STN	10.
3.COMPOS.	7.SINGLE	11.
4.ASBESTOS	8.CONCRETE	12.
Roof Surface **0**		
1.ASPHALT	4.COMPOSIT	7.ROLL
2.SLATE	5.WOOD	8.
3.METAL	6.OTHER	9.
SF Masonry Trim **0**		
0		
0		
Year Built **0**		
Year Remodeled **0**		
Foundation **0**		
1.CONCRETE	4.WOOD	7.
2.C BLOCK	5.SLAB	8.
3.BR/STONE	6.PIERS	9.
Basement **0**		
1.1/4 BMT	4.FULL BMT	7.
2.1/2 BMT	5.NONE	8.
3.3/4 BMT	6.	9.NONE
Bsmt Gar # Cars **0**		
Wet Basement **0**		
1.DRY	4.DIRT FLR	7.
2.DAMP	5.	8.
3.WET	6.	9.

SF Bsmt Living **0**		
Fin Bsmt Grade **0 0**		
0		
Heat Type **100%** **0**		
1.HWBB	5.FWA	9.NO HEAT
2.HWCI	6.GRAVWA	10.
3.H PUMP	7.ELECTRIC	11.
4.RADIANT	8.FL/WALL	12.
Cool Type **0%** **9 NONE**		
1.REFRIG	4.W&C AIR	7.
2.EVAPOR	5.	8.
3.H PUMP	6.	9.NONE
Kitchen Style **0**		
1.MODERN	4.OBSOLETE	7.
2.TYPICAL	5.	8.
3.OLD TYPE	6.	9.NONE
Bath(s) Style **0**		
1.MODERN	4.OBSOLETE	7.
2.TYPICAL	5.	8.
3.OLD TYPE	6.	9.NONE
# Rooms **0**		
# Bedrooms **0**		
# Full Baths **0**		
# Half Baths **0**		
# Addn Fixtures **0**		
# Fireplaces **0**		

TRIO

Layout **0**		
1.TYPICAL	4.	7.
2.INADEQ	5.	8.
3.	6.	9.
Attic **0**		
1.1/4 FIN	4.FULL FIN	7.
2.1/2 FIN	5.FL/STAIR	8.
3.3/4 FIN	6.	9.NONE
Insulation **0**		
1.FULL	4.MINIMAL	7.
2.HEAVY	5.	8.
3.CAPPED	6.	9.NONE
Unfinished % **0%**		
Grade & Factor **0 0%**		
1.E GRADE	4.B GRADE	7.AAA GRAD
2.D GRADE	5.A GRADE	8.M&S PRIC
3.C GRADE	6.AA GRADE	9.SAME
SQFT (Footprint) **0**		
Condition **0**		
1.POOR	4.AVG	7.V G
2.FAIR	5.AVG+	8.EXC
3.AVG-	6.GOOD	9.SAME
Phys. % Good **0%**		
Funct. % Good **100%**		
Functional Code **9 NONE**		
1.INCOMP	4.PL/HT	7.
2.OVERBLT	5.DAMAGE/D	8.
3.STYLE	6.	9.NONE
Econ. % Good **100%**		
Economic Code **NONE**		
0.None	3.NO POWER	7.
1.LOCATION	4.DAMAGE/D	8.
2.ENCROACH	9.NONE	9.
Entrance Code **0**		
1.INTERIOR	4.VACANT	7.
2.REFUSAL	5.ESTIMATE	8.
3.INFORMED	6.	9.
Information Code **0**		
1.OWNER	4.AGENT	7.
2.RELATIVE	5.ESTIMATE	8.
3.TENANT	6.OTHER	9.

Date Inspected

Additions, Outbuildings & Improvements

Type	Year	Units	Grade	Cond	Phys.	Funct.	Sound Value
					%	%	
					%	%	
					%	%	
					%	%	
					%	%	
					%	%	
					%	%	
					%	%	
					%	%	
					%	%	

1.ONE STORY FRAM
2.TWO STORY FRAM
3.THREE STORY FR
4.1 & 1/2 STORY
5.1 & 3/4 STORY
6.2 & 1/2 STORY
21.OPEN FRAME POR
22.ENCL PCH/1SFR(
23.FRAME GARAGE
24.FRAME SHED
25.FRAME BAY WIND
26.1SFR OVERHANG
27.UNFIN BASEMENT
28.UNF ATTIC/LOFT
29.FINISHED ATTIC

Map Lot 034-002 | Account 254 | Location LAND-WOODLOT, W. COUNTY R | Card 1 Of 1 | 9/14/2022

WETLANDS FOUNDATION
8223 BRECKSVILLE ROAD, SUITE 100
BRECKSVILLE OH 44141 1361

B2683P626

Property Data

Neighborhood	60 NEIGHBORHOOD 60.
Tree Growth Year	0
X Coordinate	0
Y Coordinate	0
Zone/Land Use	11 RESIDENTIAL
Secondary Zone	
Topography	2 ROLLING

1.LEVEL 4.BELOW ST 7.ROUGH
2.ROLLING 5.LOW 8.
3.ABOVE ST 6.SWAMPY 9.

Utilities 9 NONE

1.SUMMER 4.DR WELL 7.SEPTIC
2.WATER 5.DUG WELL 8.SPRING
3.SEWER 6.LAKE WTR 9.NONE

Street 1 PAVED

1.PAVED 4.PROPOSED 7.
2.SEMI IMP 5. 8.
3.GRAVEL 6. 9.NONE

0

SPRINGWORK YEAR 0

Sale Data

Sale Date
Price
Sale Type

1.LAND 4.MOBILE 7.
2.L & B 5.OTHER 8.
3.BUILDING 6. 9.

Financing

1.CONVENT 4.SELLER 7.UNKNOWN
2.FHA/VA 5.PRIVATE 8.
3.ASSUMED 6.CASH 9.UNKNOWN

Validity

1.VALID 4.SPLIT 7.RENOVATE
2.RELATED 5.PARTIAL 8.OTHER
3.DISTRESS 6.EXEMPT 9.

Verified

1.BUYER 4.AGENT 7.FAMILY
2.SELLER 5.PUB REC 8.OTHER
3.LENDER 6.MLS 9.CONFID

Assessment Record

Year	Land	Buildings	Exempt	Total
2009	99,100	0	0	99,100
2010	69,300	0	0	69,300
2011	69,300	0	0	69,300
2012	69,300	0	0	69,300
2013	58,900	0	0	58,900
2014	58,900	0	0	58,900
2015	58,900	0	0	58,900
2016	58,900	0	0	58,900
2017	58,900	0	0	58,900
2018	58,900	0	0	58,900
2019	58,900	0	0	58,900
2020	58,900	0	0	58,900
2021	58,900	0	0	58,900
2022	58,900	0	0	58,900

Land Data

Front Foot	Type	Effective Frontage	Effective Depth	Influence Factor	Influence Code
11.REGULAR LOT				%	
12.SECONDARY				%	
13.EXCESS FRONTAG				%	
14.REAR LAND				%	
15.MISCELLANEOUS				%	
				%	
				%	
Square Foot		**Square Feet**			
16.REGULAR LOT				%	
17.SECONDARY LOT				%	
18.EXCESS LAND				%	
19.CONDOMINIUM				%	
20.MISCELLANEOUS				%	
				%	
				%	
Fract. Acre		**Acreage/Sites**			
21.HOUSELOT(FRCT)	25	1.00		75 %	6
22.BASELOT(FRCT)	28	5.00		50 %	3
23.REAR(FRCT)	29	44.00		50 %	3
Acres	30	13.90		75 %	3
24.HOUSELOT	99			75 %	6
25.BASELOT				%	
26.FRONTAGE 1				%	
27.FRONTAGE 2					
28.REAR LAND 1					
29.REAR LAND 2					

Total Acreage 63.90

Influence Codes

1.USE
2.R/W
3.TOPOGRAPHY
4.SIZE
5.ACCESS
6.RESTRICTIONS
7.SHAPE
8.SEMI-IMPROVED
9.FRACTIONAL
Acres
30.REAR LAND 3
31.REAR LAND 4
32.PASTURE
33.CROP
34.HORTICUL I
35.HORTUCUL II
36.ORCHARD
37.SOFTWOOD
38.MIXED WOOD
39.HARDWOOD
40.WASTE
41.GRAVEL PIT
42.MOBILE HOME SI
43.CONDO SITE
44.LOT IMPROVEMEN
45.M H HOOK-UP
46.HOLE/SITE

Inspection Witnessed By:

X Date

No./Date	Description	Date Insp.

Notes:
'10 ADJ FOR RP

Blue Hill

Blue Hill

Map Lot 034-002 | Account 254 | Location LAND-WOODLOT, W. COUNTY R | Card 1 Of 1 | 9/14/2022

Building Style		
1.CONV.	5.COLONIAL	9.CONDO
2.RANCH	6.SPLIT	10.
3.R RANCH	7.CONTEMP	11.
4.CAPE	8.COTTAGE	12.

Dwelling Units
Other Units

Stories		
1.1	4.1.5	7.3.5
2.2	5.1.75	8.4
3.3	6.2.5	9.

Exterior Walls		
1.WOOD	5.SHINGLE	9.OTHER
2.VIN/AL	6.BR/STN	10.
3.COMPOS.	7.SINGLE	11.
4.ASBESTOS	8.CONCRETE	12.

Roof Surface		
1.ASPHALT	4.COMPOSIT	7.ROLL
2.SLATE	5.WOOD	8.
3.METAL	6.OTHER	9.

SF Masonry Trim

Year Built
Year Remodeled

Foundation		
1.CONCRETE	4.WOOD	7.
2.C BLOCK	5.SLAB	8.
3.BR/STONE	6.PIERS	9.

Basement		
1.1/4 BMT	4.FULL BMT	7.
2.1/2 BMT	5.NONE	8.
3.3/4 BMT	6.	9.NONE

Bsmt Gar # Cars

Wet Basement		
1.DRY	4.DIRT FLR	7.
2.DAMP	5.	8.
3.WET	6.	9.

SF Bsmt Living
Fin Bsmt Grade

Heat Type		
1.HWBB	5.FWA	9.NO HEAT
2.HWCI	6.GRAVWA	10.
3.H PUMP	7.ELECTRIC	11.
4.RADIANT	8.FL/WALL	12.

Cool Type		
1.REFRIG	4.W&C AIR	7.
2.EVAPOR	5.	8.
3.H PUMP	6.	9.NONE

Kitchen Style		
1.MODERN	4.OBSOLETE	7.
2.TYPICAL	5.	8.
3.OLD TYPE	6.	9.NONE

Bath(s) Style		
1.MODERN	4.OBSOLETE	7.
2.TYPICAL	5.	8.
3.OLD TYPE	6.	9.NONE

Rooms
Bedrooms
Full Baths
Half Baths
Addn Fixtures
Fireplaces

TRIO

Layout		
1.TYPICAL	4.	7.
2.INADEQ	5.	8.
3.	6.	9.

Attic		
1.1/4 FIN	4.FULL FIN	7.
2.1/2 FIN	5.FL/STAIR	8.
3.3/4 FIN	6.	9.NONE

Insulation		
1.FULL	4.MINIMAL	7.
2.HEAVY	5.	8.
3.CAPPED	6.	9.NONE

Unfinished %

Grade & Factor		
1.E GRADE	4.B GRADE	7.AAA GRAD
2.D GRADE	5.A GRADE	8.M&S PRIC
3.C GRADE	6.AA GRADE	9.SAME

SQFT (Footprint)

Condition		
1.POOR	4.AVG	7.V G
2.FAIR	5.AVG+	8.EXC
3.AVG-	6.GOOD	9.SAME

Phys. % Good
Funct. % Good

Functional Code		
1.INCOMP	4.PL/HT	7.
2.OVERBLT	5.DAMAGE/D	8.
3.STYLE	6.	9.NONE

Econ. % Good

Economic Code		
0.None	3.NO POWER	7.
1.LOCATION	4.DAMAGE/D	8.
2.ENCROACH	9.NONE	9.

Entrance Code **0**		
1.INTERIOR	4.VACANT	7.
2.REFUSAL	5.ESTIMATE	8.
3.INFORMED	6.	9.

Information Code **0**		
1.OWNER	4.AGENT	7.
2.RELATIVE	5.ESTIMATE	8.
3.TENANT	6.OTHER	9.

Date Inspected

Additions, Outbuildings & Improvements

Type	Year	Units	Grade	Cond	Phys.	Funct.	Sound Value
					%	%	
					%	%	
					%	%	
					%	%	
					%	%	
					%	%	
					%	%	
					%	%	
					%	%	
					%	%	

1.ONE STORY FRAM
2.TWO STORY FRAM
3.THREE STORY FR
4.1 & 1/2 STORY
5.1 & 3/4 STORY
6.2 & 1/2 STORY
21.OPEN FRAME POR
22.ENCL PCH/1SFR(
23.FRAME GARAGE
24.FRAME SHED
25.FRAME BAY WIND
26.1SFR OVERHANG
27.UNFIN BASEMENT
28.UNF ATTIC/LOFT
29.FINISHED ATTIC

Map Lot 034-004 | Account 1499 | Location LAND-WOODLOT | Card 1 Of 1 | 9/14/2022

RAVIZZA, THOMAS
62 MELVILLE ST.
S. MERIDEN CT 06450

B1170P205

Property Data

Neighborhood **60 NEIGHBORHOOD 60.**

Tree Growth Year **0**

X Coordinate **0**

Y Coordinate **0**

Zone/Land Use **11 RESIDENTIAL**

Secondary Zone

Topography **2 ROLLING**

1.LEVEL	4.BELOW ST	7.ROUGH
2.ROLLING	5.LOW	8.
3.ABOVE ST	6.SWAMPY	9.

Utilities **9 NONE**

1.SUMMER	4.DR WELL	7.SEPTIC
2.WATER	5.DUG WELL	8.SPRING
3.SEWER	6.LAKE WTR	9.NONE

Street **1 PAVED**

1.PAVED	4.PROPOSED	7.
2.SEMI IMP	5.	8.
3.GRAVEL	6.	9.NONE

0

SPRINGWORK YEAR **0**

Sale Data

Sale Date

Price

Sale Type

1.LAND	4.MOBILE	7.
2.L & B	5.OTHER	8.
3.BUILDING	6.	9.

Financing

1.CONVENT	4.SELLER	7.UNKNOWN
2.FHA/VA	5.PRIVATE	8.
3.ASSUMED	6.CASH	9.UNKNOWN

Validity

1.VALID	4.SPLIT	7.RENOVATE
2.RELATED	5.PARTIAL	8.OTHER
3.DISTRESS	6.EXEMPT	9.

Verified

1.BUYER	4.AGENT	7.FAMILY
2.SELLER	5.PUB REC	8.OTHER
3.LENDER	6.MLS	9.CONFID

Assessment Record

Year	Land	Buildings	Exempt	Total
2009	36,800	0	0	36,800
2010	34,100	0	0	34,100
2011	34,100	0	0	34,100
2012	34,100	0	0	34,100
2013	29,000	0	0	29,000
2014	29,000	0	0	29,000
2015	29,000	0	0	29,000
2016	29,000	0	0	29,000
2017	29,000	0	0	29,000
2018	29,000	0	0	29,000
2019	29,000	0	0	29,000
2020	29,000	0	0	29,000
2021	29,000	0	0	29,000
2022	29,000	0	0	29,000

Land Data

Front Foot	Type	Effective Frontage	Effective Depth	Influence Factor	Influence Code
11.REGULAR LOT				%	
12.SECONDARY				%	
13.EXCESS FRONTAG				%	
14.REAR LAND				%	
15.MISCELLANEOUS				%	
				%	
				%	
Square Foot		**Square Feet**			
16.REGULAR LOT				%	
17.SECONDARY LOT				%	
18.EXCESS LAND				%	
19.CONDOMINIUM				%	
20.MISCELLANEOUS				%	
				%	
				%	
Fract. Acre		**Acreage/Sites**			
21.HOUSELOT(FRCT)	22	0.75		100 %	0
22.BASELOT(FRCT)	28	4.25		85 %	7
23.REAR(FRCT)	99			75 %	6
Acres				%	
24.HOUSELOT				%	
25.BASELOT				%	
26.FRONTAGE 1				%	
27.FRONTAGE 2				%	
28.REAR LAND 1					
29.REAR LAND 2					

Total Acreage 5.00

Influence Codes

1.USE
2.R/W
3.TOPOGRAPHY
4.SIZE
5.ACCESS
6.RESTRICTIONS
7.SHAPE
8.SEMI-IMPROVED
9.FRACTIONAL
Acres
30.REAR LAND 3
31.REAR LAND 4
32.PASTURE
33.CROP
34.HORTICUL I
35.HORTUCUL II
36.ORCHARD
37.SOFTWOOD
38.MIXED WOOD
39.HARDWOOD
40.WASTE
41.GRAVEL PIT
42.MOBILE HOME SI
43.CONDO SITE
44.LOT IMPROVEMEN
45.M H HOOK-UP
46.HOLE/SITE

Inspection Witnessed By:

X Date

No./Date	Description	Date Insp.

Notes:
'10 ADJ FOR RP

Blue Hill

Blue Hill

Map Lot 034-004 | Account 1499 | Location LAND-WOODLOT | Card 1 Of 1 | 9/14/2022

Building Style		
1.CONV.	5.COLONIAL	9.CONDO
2.RANCH	6.SPLIT	10.
3.R RANCH	7.CONTEMP	11.
4.CAPE	8.COTTAGE	12.

Dwelling Units
Other Units

Stories		
1.1	4.1.5	7.3.5
2.2	5.1.75	8.4
3.3	6.2.5	9.

Exterior Walls		
1.WOOD	5.SHINGLE	9.OTHER
2.VIN/AL	6.BR/STN	10.
3.COMPOS.	7.SINGLE	11.
4.ASBESTOS	8.CONCRETE	12.

Roof Surface		
1.ASPHALT	4.COMPOSIT	7.ROLL
2.SLATE	5.WOOD	8.
3.METAL	6.OTHER	9.

SF Masonry Trim

Year Built
Year Remodeled

Foundation		
1.CONCRETE	4.WOOD	7.
2.C BLOCK	5.SLAB	8.
3.BR/STONE	6.PIERS	9.

Basement		
1.1/4 BMT	4.FULL BMT	7.
2.1/2 BMT	5.NONE	8.
3.3/4 BMT	6.	9.NONE

Bsmt Gar # Cars

Wet Basement		
1.DRY	4.DIRT FLR	7.
2.DAMP	5.	8.
3.WET	6.	9.

SF Bsmt Living
Fin Bsmt Grade

Heat Type		
1.HWBB	5.FWA	9.NO HEAT
2.HWCI	6.GRAVWA	10.
3.H PUMP	7.ELECTRIC	11.
4.RADIANT	8.FL/WALL	12.

Cool Type		
1.REFRIG	4.W&C AIR	7.
2.EVAPOR	5.	8.
3.H PUMP	6.	9.NONE

Kitchen Style		
1.MODERN	4.OBSOLETE	7.
2.TYPICAL	5.	8.
3.OLD TYPE	6.	9.NONE

Bath(s) Style		
1.MODERN	4.OBSOLETE	7.
2.TYPICAL	5.	8.
3.OLD TYPE	6.	9.NONE

Rooms
Bedrooms
Full Baths
Half Baths
Addn Fixtures
Fireplaces

TRIO

Layout		
1.TYPICAL	4.	7.
2.INADEQ	5.	8.
3.	6.	9.

Attic		
1.1/4 FIN	4.FULL FIN	7.
2.1/2 FIN	5.FL/STAIR	8.
3.3/4 FIN	6.	9.NONE

Insulation		
1.FULL	4.MINIMAL	7.
2.HEAVY	5.	8.
3.CAPPED	6.	9.NONE

Unfinished %

Grade & Factor		
1.E GRADE	4.B GRADE	7.AAA GRAD
2.D GRADE	5.A GRADE	8.M&S PRIC
3.C GRADE	6.AA GRADE	9.SAME

SQFT (Footprint)

Condition		
1.POOR	4.AVG	7.V G
2.FAIR	5.AVG+	8.EXC
3.AVG-	6.GOOD	9.SAME

Phys. % Good
Funct. % Good

Functional Code		
1.INCOMP	4.PL/HT	7.
2.OVERBLT	5.DAMAGE/D	8.
3.STYLE	6.	9.NONE

Econ. % Good

Economic Code		
0.None	3.NO POWER	7.
1.LOCATION	4.DAMAGE/D	8.
2.ENCROACH	9.NONE	9.

Entrance Code **0**		
1.INTERIOR	4.VACANT	7.
2.REFUSAL	5.ESTIMATE	8.
3.INFORMED	6.	9.

Information Code **0**		
1.OWNER	4.AGENT	7.
2.RELATIVE	5.ESTIMATE	8.
3.TENANT	6.OTHER	9.

Date Inspected

Additions, Outbuildings & Improvements

Type	Year	Units	Grade	Cond	Phys.	Funct.	Sound Value
					%	%	
					%	%	
					%	%	
					%	%	
					%	%	
					%	%	
					%	%	
					%	%	
					%	%	
					%	%	

1.ONE STORY FRAM
2.TWO STORY FRAM
3.THREE STORY FR
4.1 & 1/2 STORY
5.1 & 3/4 STORY
6.2 & 1/2 STORY
21.OPEN FRAME POR
22.ENCL PCH/1SFR(
23.FRAME GARAGE
24.FRAME SHED
25.FRAME BAY WIND
26.1SFR OVERHANG
27.UNFIN BASEMENT
28.UNF ATTIC/LOFT
29.FINISHED ATTIC

Map Lot 034-005 | Account 607 | Location LAND-WESTERN COUNTY | Card 1 Of 1 | 9/14/2022

GROSS, JAMES F
GROSS, CHERYL W
268 BAYVIEW RD
PENOBSCOT ME 04476

B2921P279 B4723P278

Previous Owner
WIGHT, DONALD & SANDRA
PO BOX 113

PENOBSCOT ME 04476
Sale Date: 8/14/2006

Inspection Witnessed By:

X Date

No./Date	Description	Date Insp.

Notes:
'10 ADJ FOR RP

Blue Hill

Property Data

Neighborhood	**60 NEIGHBORHOOD 60.**
Tree Growth Year	**0**
X Coordinate	**0**
Y Coordinate	**0**
Zone/Land Use	**11 RESIDENTIAL**
Secondary Zone	
Topography	**2 ROLLING**

1.LEVEL	4.BELOW ST	7.ROUGH
2.ROLLING	5.LOW	8.
3.ABOVE ST	6.SWAMPY	9.

Utilities	**9 NONE**

1.SUMMER	4.DR WELL	7.SEPTIC
2.WATER	5.DUG WELL	8.SPRING
3.SEWER	6.LAKE WTR	9.NONE

Street	**1 PAVED**

1.PAVED	4.PROPOSED	7.
2.SEMI IMP	5.	8.
3.GRAVEL	6.	9.NONE

	0
SPRINGWORK YEAR	**0**

Sale Data

Sale Date	**8/14/2006**
Price	**20,000**
Sale Type	**1 LAND ONLY**

1.LAND	4.MOBILE	7.
2.L & B	5.OTHER	8.
3.BUILDING	6.	9.

Financing	**7 UNKNOWN.....**

1.CONVENT	4.SELLER	7.UNKNOWN
2.FHA/VA	5.PRIVATE	8.
3.ASSUMED	6.CASH	9.UNKNOWN

Validity	**1 ARMS LENGTH**

1.VALID	4.SPLIT	7.RENOVATE
2.RELATED	5.PARTIAL	8.OTHER
3.DISTRESS	6.EXEMPT	9.

Verified	**5 PUBLIC RECORD**

1.BUYER	4.AGENT	7.FAMILY
2.SELLER	5.PUB REC	8.OTHER
3.LENDER	6.MLS	9.CONFID

Assessment Record

Year	Land	Buildings	Exempt	Total
2009	52,400	0	0	52,400
2010	41,200	0	0	41,200
2011	41,200	0	0	41,200
2012	41,200	0	0	41,200
2013	35,000	0	0	35,000
2014	35,000	0	0	35,000
2015	35,000	0	0	35,000
2016	35,000	0	0	35,000
2017	35,000	0	0	35,000
2018	35,000	0	0	35,000
2019	35,000	0	0	35,000
2020	35,000	0	0	35,000
2021	35,000	0	0	35,000
2022	35,000	0	0	35,000

Land Data

Front Foot	Type	Effective Frontage	Effective Depth	Influence Factor	Influence Code
11.REGULAR LOT				%	
12.SECONDARY				%	
13.EXCESS FRONTAG				%	
14.REAR LAND				%	
15.MISCELLANEOUS				%	
				%	
				%	

Square Foot	Square Feet	Influence Factor	Influence Code
16.REGULAR LOT		%	
17.SECONDARY LOT		%	
18.EXCESS LAND		%	
19.CONDOMINIUM		%	
20.MISCELLANEOUS		%	
		%	
		%	

Fract. Acre	Acreage/Sites		Influence Factor	Influence Code
21.HOUSELOT(FRCT)	25	1.00	75 %	3
22.BASELOT(FRCT)	28	5.00	50 %	3
23.REAR(FRCT)	29	29.90	50 %	3
Acres	99		50 %	6
24.HOUSELOT			%	
25.BASELOT			%	
26.FRONTAGE 1			%	
27.FRONTAGE 2				
28.REAR LAND 1				
29.REAR LAND 2				

Total Acreage 35.90

Influence Codes

1.USE
2.R/W
3.TOPOGRAPHY
4.SIZE
5.ACCESS
6.RESTRICTIONS
7.SHAPE
8.SEMI-IMPROVED
9.FRACTIONAL
Acres
30.REAR LAND 3
31.REAR LAND 4
32.PASTURE
33.CROP
34.HORTICUL I
35.HORTUCUL II
36.ORCHARD
37.SOFTWOOD
38.MIXED WOOD
39.HARDWOOD
40.WASTE
41.GRAVEL PIT
42.MOBILE HOME SI
43.CONDO SITE
44.LOT IMPROVEMEN
45.M H HOOK-UP
46.HOLE/SITE

Blue Hill

Map Lot 034-005 | Account 607 | Location LAND-WESTERN COUNTY | Card 1 Of 1 | 9/14/2022

Building Style		
1.CONV.	5.COLONIAL	9.CONDO
2.RANCH	6.SPLIT	10.
3.R RANCH	7.CONTEMP	11.
4.CAPE	8.COTTAGE	12.

Dwelling Units
Other Units

Stories		
1.1	4.1.5	7.3.5
2.2	5.1.75	8.4
3.3	6.2.5	9.

Exterior Walls		
1.WOOD	5.SHINGLE	9.OTHER
2.VIN/AL	6.BR/STN	10.
3.COMPOS.	7.SINGLE	11.
4.ASBESTOS	8.CONCRETE	12.

Roof Surface		
1.ASPHALT	4.COMPOSIT	7.ROLL
2.SLATE	5.WOOD	8.
3.METAL	6.OTHER	9.

SF Masonry Trim
Year Built
Year Remodeled

Foundation		
1.CONCRETE	4.WOOD	7.
2.C BLOCK	5.SLAB	8.
3.BR/STONE	6.PIERS	9.

Basement		
1.1/4 BMT	4.FULL BMT	7.
2.1/2 BMT	5.NONE	8.
3.3/4 BMT	6.	9.NONE

Bsmt Gar # Cars

Wet Basement		
1.DRY	4.DIRT FLR	7.
2.DAMP	5.	8.
3.WET	6.	9.

SF Bsmt Living
Fin Bsmt Grade

Heat Type		
1.HWBB	5.FWA	9.NO HEAT
2.HWCI	6.GRAVWA	10.
3.H PUMP	7.ELECTRIC	11.
4.RADIANT	8.FL/WALL	12.

Cool Type		
1.REFRIG	4.W&C AIR	7.
2.EVAPOR	5.	8.
3.H PUMP	6.	9.NONE

Kitchen Style		
1.MODERN	4.OBSOLETE	7.
2.TYPICAL	5.	8.
3.OLD TYPE	6.	9.NONE

Bath(s) Style		
1.MODERN	4.OBSOLETE	7.
2.TYPICAL	5.	8.
3.OLD TYPE	6.	9.NONE

Rooms
Bedrooms
Full Baths
Half Baths
Addn Fixtures
Fireplaces

TRIO

Layout		
1.TYPICAL	4.	7.
2.INADEQ	5.	8.
3.	6.	9.

Attic		
1.1/4 FIN	4.FULL FIN	7.
2.1/2 FIN	5.FL/STAIR	8.
3.3/4 FIN	6.	9.NONE

Insulation		
1.FULL	4.MINIMAL	7.
2.HEAVY	5.	8.
3.CAPPED	6.	9.NONE

Unfinished %

Grade & Factor		
1.E GRADE	4.B GRADE	7.AAA GRAD
2.D GRADE	5.A GRADE	8.M&S PRIC
3.C GRADE	6.AA GRADE	9.SAME

SQFT (Footprint)

Condition		
1.POOR	4.AVG	7.V G
2.FAIR	5.AVG+	8.EXC
3.AVG-	6.GOOD	9.SAME

Phys. % Good
Funct. % Good

Functional Code		
1.INCOMP	4.PL/HT	7.
2.OVERBLT	5.DAMAGE/D	8.
3.STYLE	6.	9.NONE

Econ. % Good

Economic Code		
0.None	3.NO POWER	7.
1.LOCATION	4.DAMAGE/D	8.
2.ENCROACH	9.NONE	9.

Entrance Code **0**		
1.INTERIOR	4.VACANT	7.
2.REFUSAL	5.ESTIMATE	8.
3.INFORMED	6.	9.

Information Code **0**		
1.OWNER	4.AGENT	7.
2.RELATIVE	5.ESTIMATE	8.
3.TENANT	6.OTHER	9.

Date Inspected

Additions, Outbuildings & Improvements

Type	Year	Units	Grade	Cond	Phys.	Funct.	Sound Value
					%	%	
					%	%	
					%	%	
					%	%	
					%	%	
					%	%	
					%	%	
					%	%	
					%	%	
					%	%	

1.ONE STORY FRAM
2.TWO STORY FRAM
3.THREE STORY FR
4.1 & 1/2 STORY
5.1 & 3/4 STORY
6.2 & 1/2 STORY
21.OPEN FRAME POR
22.ENCL PCH/1SFR(
23.FRAME GARAGE
24.FRAME SHED
25.FRAME BAY WIND
26.1SFR OVERHANG
27.UNFIN BASEMENT
28.UNF ATTIC/LOFT
29.FINISHED ATTIC

Map Lot 034-005-A | Account 2395 | Location 562 WESTERN COUNTY RD | Card 1 Of 1 | 9/14/2022

WILLIAMS, DARCI
P.O. BOX 677
BLUE HILL ME 04614 0677

B6761P323

Previous Owner
BISHOP, TIMOTHY
56 TOWN FARM ROAD

BUCKSPORT ME 04416
Sale Date: 5/19/2017

Inspection Witnessed By:

X Date

No./Date	Description	Date Insp.

Notes:

3/3/20 - NAH, EST MORE DONE ON HSE. ADJ FUNC, & GRADE. PLUS MVR.
3/5/19 - NAH, ADD NEW WD ON HSE. TRAILER PLATE ON WD (EXP 02/2019). CAN'T TELL SEPTIC, HSE STILL INC. ON ENTRY, ADD SHED MISSED 18.
4/20/18 NAH NEW TINY HSE ON PREFAB AXLE INC W/WELL AND SHED.

Blue Hill

Property Data

Neighborhood	**60 NEIGHBORHOOD 60.**
Tree Growth Year	**0**
X Coordinate	**0**
Y Coordinate	**0**
Zone/Land Use	**11 RESIDENTIAL**
Secondary Zone	
Topography	**2 ROLLING**

1.LEVEL 4.BELOW ST 7.ROUGH
2.ROLLING 5.LOW 8.
3.ABOVE ST 6.SWAMPY 9.

Utilities **4 DRILLED WELL 9 NONE**

1.SUMMER 4.DR WELL 7.SEPTIC
2.WATER 5.DUG WELL 8.SPRING
3.SEWER 6.LAKE WTR 9.NONE

Street **1 PAVED**

1.PAVED 4.PROPOSED 7.
2.SEMI IMP 5. 8.
3.GRAVEL 6. 9.NONE

0

SPRINGWORK YEAR **0**

Sale Data

Sale Date	**5/19/2017**
Price	**13,000**
Sale Type	**1 LAND ONLY**

1.LAND 4.MOBILE 7.
2.L & B 5.OTHER 8.
3.BUILDING 6. 9.

Financing **9 UNKNOWN**

1.CONVENT 4.SELLER 7.UNKNOWN
2.FHA/VA 5.PRIVATE 8.
3.ASSUMED 6.CASH 9.UNKNOWN

Validity **1 ARMS LENGTH**

1.VALID 4.SPLIT 7.RENOVATE
2.RELATED 5.PARTIAL 8.OTHER
3.DISTRESS 6.EXEMPT 9.

Verified **5 PUBLIC RECORD**

1.BUYER 4.AGENT 7.FAMILY
2.SELLER 5.PUB REC 8.OTHER
3.LENDER 6.MLS 9.CONFID

Assessment Record

Year	Land	Buildings	Exempt	Total
2009	29,500	0	0	29,500
2010	29,500	0	0	29,500
2011	29,500	0	0	29,500
2012	29,500	0	0	29,500
2013	25,100	0	0	25,100
2014	25,100	0	0	25,100
2015	25,100	0	0	25,100
2016	25,100	0	0	25,100
2017	25,100	0	0	25,100
2018	29,500	12,200	0	41,700
2019	29,500	18,000	0	47,500
2020	29,500	21,000	0	50,500
2021	29,500	21,000	0	50,500
2022	29,500	21,000	23,500	27,000

Land Data

Front Foot	Type	Effective Frontage	Effective Depth	Influence Factor	Influence Code
11.REGULAR LOT				%	
12.SECONDARY				%	
13.EXCESS FRONTAG				%	
14.REAR LAND				%	
15.MISCELLANEOUS				%	
				%	
				%	
Square Foot		**Square Feet**			
16.REGULAR LOT				%	
17.SECONDARY LOT				%	
18.EXCESS LAND				%	
19.CONDOMINIUM				%	
20.MISCELLANEOUS				%	
				%	
				%	
Fract. Acre		**Acreage/Sites**			
21.HOUSELOT(FRCT)	24	1.00		75 %	1
22.BASELOT(FRCT)	28	3.10		75 %	1
23.REAR(FRCT)	44	1.00		35 %	8
Acres				%	
24.HOUSELOT				%	
25.BASELOT				%	
26.FRONTAGE 1				%	
27.FRONTAGE 2				%	
28.REAR LAND 1				%	
29.REAR LAND 2				%	

Total Acreage 4.10

Influence Codes

1.USE
2.R/W
3.TOPOGRAPHY
4.SIZE
5.ACCESS
6.RESTRICTIONS
7.SHAPE
8.SEMI-IMPROVED
9.FRACTIONAL
Acres
30.REAR LAND 3
31.REAR LAND 4
32.PASTURE
33.CROP
34.HORTICUL I
35.HORTUCUL II
36.ORCHARD
37.SOFTWOOD
38.MIXED WOOD
39.HARDWOOD
40.WASTE
41.GRAVEL PIT
42.MOBILE HOME SI
43.CONDO SITE
44.LOT IMPROVEMEN
45.M H HOOK-UP
46.HOLE/SITE

Blue Hill

Map Lot 034-005-A | Account 2395 | Location 562 WESTERN COUNTY RD | Card 1 Of 1 | 9/14/2022

Building Style	**8 COTTAGE**	
1.CONV.	5.COLONIAL	9.CONDO
2.RANCH	6.SPLIT	10.
3.R RANCH	7.CONTEMP	11.
4.CAPE	8.COTTAGE	12.
Dwelling Units	**1**	
Other Units	**0**	
Stories	**1 ONE STORY**	
1.1	4.1.5	7.3.5
2.2	5.1.75	8.4
3.3	6.2.5	9.
Exterior Walls	**9 OTHER**	
1.WOOD	5.SHINGLE	9.OTHER
2.VIN/AL	6.BR/STN	10.
3.COMPOS.	7.SINGLE	11.
4.ASBESTOS	8.CONCRETE	12.
Roof Surface	**3 METAL**	
1.ASPHALT	4.COMPOSIT	7.ROLL
2.SLATE	5.WOOD	8.
3.METAL	6.OTHER	9.
SF Masonry Trim	**0**	
	0	
	0	
Year Built	**2018**	
Year Remodeled	**0**	
Foundation	**6 PIERS**	
1.CONCRETE	4.WOOD	7.
2.C BLOCK	5.SLAB	8.
3.BR/STONE	6.PIERS	9.
Basement	**9 NO BASEMENT**	
1.1/4 BMT	4.FULL BMT	7.
2.1/2 BMT	5.NONE	8.
3.3/4 BMT	6.	9.NONE
Bsmt Gar # Cars	**0**	
Wet Basement	**9 NO BASEMENT**	
1.DRY	4.DIRT FLR	7.
2.DAMP	5.	8.
3.WET	6.	9.

SF Bsmt Living	**0**	
Fin Bsmt Grade	**0 0**	
	0	
Heat Type	**100%**	**8 FLOOR/WALL UNIT**
1.HWBB	5.FWA	9.NO HEAT
2.HWCI	6.GRAVWA	10.
3.H PUMP	7.ELECTRIC	11.
4.RADIANT	8.FL/WALL	12.
Cool Type	**0%**	**9 NONE**
1.REFRIG	4.W&C AIR	7.
2.EVAPOR	5.	8.
3.H PUMP	6.	9.NONE
Kitchen Style	**2 TYPICAL**	
1.MODERN	4.OBSOLETE	7.
2.TYPICAL	5.	8.
3.OLD TYPE	6.	9.NONE
Bath(s) Style	**2 TYPICAL BATH(S)**	
1.MODERN	4.OBSOLETE	7.
2.TYPICAL	5.	8.
3.OLD TYPE	6.	9.NONE
# Rooms	**0**	
# Bedrooms	**0**	
# Full Baths	**1**	
# Half Baths	**0**	
# Addn Fixtures	**0**	
# Fireplaces	**0**	

Layout	**1 TYPICAL**	
1.TYPICAL	4.	7.
2.INADEQ	5.	8.
3.	6.	9.
Attic	**9 NONE**	
1.1/4 FIN	4.FULL FIN	7.
2.1/2 FIN	5.FL/STAIR	8.
3.3/4 FIN	6.	9.NONE
Insulation	**1 FULL**	
1.FULL	4.MINIMAL	7.
2.HEAVY	5.	8.
3.CAPPED	6.	9.NONE
Unfinished %	**0%**	
Grade & Factor	**1 E 100%**	
1.E GRADE	4.B GRADE	7.AAA GRAD
2.D GRADE	5.A GRADE	8.M&S PRIC
3.C GRADE	6.AA GRADE	9.SAME
SQFT (Footprint)	**256**	
Condition	**4 AVERAGE**	
1.POOR	4.AVG	7.V G
2.FAIR	5.AVG+	8.EXC
3.AVG-	6.GOOD	9.SAME
Phys. % Good	**0%**	
Funct. % Good	**85%**	
Functional Code	**1 INCOMPLETE**	
1.INCOMP	4.PL/HT	7.
2.OVERBLT	5.DAMAGE/D	8.
3.STYLE	6.	9.NONE
Econ. % Good	**100%**	
Economic Code	**NONE**	
0.None	3.NO POWER	7.
1.LOCATION	4.DAMAGE/D	8.
2.ENCROACH	9.NONE	9.
Entrance Code	**0**	
1.INTERIOR	4.VACANT	7.
2.REFUSAL	5.ESTIMATE	8.
3.INFORMED	6.	9.
Information Code	**0**	
1.OWNER	4.AGENT	7.
2.RELATIVE	5.ESTIMATE	8.
3.TENANT	6.OTHER	9.



Date Inspected

Additions, Outbuildings & Improvements

Type	Year	Units	Grade	Cond	Phys.	Funct.	Sound Value
24 FRAME SHED	0				%	%	800
68 DECK	2018	56	2 100	4	0 %	100 %	
					%	%	
					%	%	
					%	%	
					%	%	
					%	%	
					%	%	
					%	%	
					%	%	

1.ONE STORY FRAM
2.TWO STORY FRAM
3.THREE STORY FR
4.1 & 1/2 STORY
5.1 & 3/4 STORY
6.2 & 1/2 STORY
21.OPEN FRAME POR
22.ENCL PCH/1SFR(
23.FRAME GARAGE
24.FRAME SHED
25.FRAME BAY WIND
26.1SFR OVERHANG
27.UNFIN BASEMENT
28.UNF ATTIC/LOFT
29.FINISHED ATTIC

Map Lot 034-006 Account 871 Location LAND Card 1 Of 1 9/14/2022

BLAKE, CHARLES
GUNDERSEN, SUSAN
21 TAMWORTH FARM RD
BLUE HILL ME 04614

B1679P145 B4987P5

Previous Owner
GUNDERSEN, JOHN
*GUNDERSEN, SUSAN
582 WESTERN COUNTY ROAD
BLUE HILL ME 04614
Sale Date: 5/02/2008

Inspection Witnessed By:

X Date

No./Date	Description	Date Insp.

Notes:
'09- PER DEED ADJUST ACREAGE

Blue Hill

Property Data

Neighborhood	**60 NEIGHBORHOOD 60.**
Tree Growth Year	**0**
X Coordinate	**0**
Y Coordinate	**0**
Zone/Land Use	**11 RESIDENTIAL**
Secondary Zone	
Topography	**2 ROLLING**

1.LEVEL 4.BELOW ST 7.ROUGH
2.ROLLING 5.LOW 8.
3.ABOVE ST 6.SWAMPY 9.

Utilities **9 NONE**

1.SUMMER 4.DR WELL 7.SEPTIC
2.WATER 5.DUG WELL 8.SPRING
3.SEWER 6.LAKE WTR 9.NONE

Street **1 PAVED**

1.PAVED 4.PROPOSED 7.
2.SEMI IMP 5. 8.
3.GRAVEL 6. 9.NONE

0

SPRINGWORK YEAR **0**

Sale Data

Sale Date	**5/02/2008**
Price	
Sale Type	**1 LAND ONLY**

1.LAND 4.MOBILE 7.
2.L & B 5.OTHER 8.
3.BUILDING 6. 9.

Financing **1 CONVENTIONAL**

1.CONVENT 4.SELLER 7.UNKNOWN
2.FHA/VA 5.PRIVATE 8.
3.ASSUMED 6.CASH 9.UNKNOWN

Validity **1 ARMS LENGTH**

1.VALID 4.SPLIT 7.RENOVATE
2.RELATED 5.PARTIAL 8.OTHER
3.DISTRESS 6.EXEMPT 9.

Verified **1 BUYER**

1.BUYER 4.AGENT 7.FAMILY
2.SELLER 5.PUB REC 8.OTHER
3.LENDER 6.MLS 9.CONFID

Assessment Record

Year	Land	Buildings	Exempt	Total
2009	37,200	0	0	37,200
2010	37,200	0	0	37,200
2011	37,200	0	0	37,200
2012	37,200	0	0	37,200
2013	31,600	0	0	31,600
2014	31,600	0	0	31,600
2015	31,600	0	0	31,600
2016	31,600	0	0	31,600
2017	31,600	0	0	31,600
2018	31,600	0	0	31,600
2019	31,600	0	0	31,600
2020	31,600	0	0	31,600
2021	31,600	0	0	31,600
2022	31,600	0	0	31,600

Land Data

Front Foot	Type	Effective Frontage	Effective Depth	Influence Factor	Influence Code
11.REGULAR LOT				%	
12.SECONDARY				%	
13.EXCESS FRONTAG				%	
14.REAR LAND				%	
15.MISCELLANEOUS				%	
				%	
				%	
Square Foot		**Square Feet**			
16.REGULAR LOT				%	
17.SECONDARY LOT				%	
18.EXCESS LAND				%	
19.CONDOMINIUM				%	
20.MISCELLANEOUS				%	
				%	
				%	
Fract. Acre		**Acreage/Sites**			
21.HOUSELOT(FRCT)	25	1.00		100 %	0
22.BASELOT(FRCT)	28	2.40		100 %	0
23.REAR(FRCT)				%	
Acres				%	
24.HOUSELOT				%	
25.BASELOT				%	
26.FRONTAGE 1				%	
27.FRONTAGE 2				%	
28.REAR LAND 1					
29.REAR LAND 2					

Total Acreage 3.40

Influence Codes

1.USE
2.R/W
3.TOPOGRAPHY
4.SIZE
5.ACCESS
6.RESTRICTIONS
7.SHAPE
8.SEMI-IMPROVED
9.FRACTIONAL
Acres
30.REAR LAND 3
31.REAR LAND 4
32.PASTURE
33.CROP
34.HORTICUL I
35.HORTUCUL II
36.ORCHARD
37.SOFTWOOD
38.MIXED WOOD
39.HARDWOOD
40.WASTE
41.GRAVEL PIT
42.MOBILE HOME SI
43.CONDO SITE
44.LOT IMPROVEMEN
45.M H HOOK-UP
46.HOLE/SITE

Blue Hill

Map Lot 034-006 | Account 871 | Location LAND | Card 1 Of 1 | 9/14/2022

Building Style **0**		
1.CONV.	5.COLONIAL	9.CONDO
2.RANCH	6.SPLIT	10.
3.R RANCH	7.CONTEMP	11.
4.CAPE	8.COTTAGE	12.
Dwelling Units **0**		
Other Units **0**		
Stories **0**		
1.1	4.1.5	7.3.5
2.2	5.1.75	8.4
3.3	6.2.5	9.
Exterior Walls **0**		
1.WOOD	5.SHINGLE	9.OTHER
2.VIN/AL	6.BR/STN	10.
3.COMPOS.	7.SINGLE	11.
4.ASBESTOS	8.CONCRETE	12.
Roof Surface **0**		
1.ASPHALT	4.COMPOSIT	7.ROLL
2.SLATE	5.WOOD	8.
3.METAL	6.OTHER	9.
SF Masonry Trim **0**		
0		
0		
Year Built **0**		
Year Remodeled **0**		
Foundation **0**		
1.CONCRETE	4.WOOD	7.
2.C BLOCK	5.SLAB	8.
3.BR/STONE	6.PIERS	9.
Basement **0**		
1.1/4 BMT	4.FULL BMT	7.
2.1/2 BMT	5.NONE	8.
3.3/4 BMT	6.	9.NONE
Bsmt Gar # Cars **0**		
Wet Basement **0**		
1.DRY	4.DIRT FLR	7.
2.DAMP	5.	8.
3.WET	6.	9.

SF Bsmt Living **0**		
Fin Bsmt Grade **0 0**		
0		
Heat Type **100%** **0**		
1.HWBB	5.FWA	9.NO HEAT
2.HWCI	6.GRAVWA	10.
3.H PUMP	7.ELECTRIC	11.
4.RADIANT	8.FL/WALL	12.
Cool Type **0%** **9 NONE**		
1.REFRIG	4.W&C AIR	7.
2.EVAPOR	5.	8.
3.H PUMP	6.	9.NONE
Kitchen Style **0**		
1.MODERN	4.OBSOLETE	7.
2.TYPICAL	5.	8.
3.OLD TYPE	6.	9.NONE
Bath(s) Style **0**		
1.MODERN	4.OBSOLETE	7.
2.TYPICAL	5.	8.
3.OLD TYPE	6.	9.NONE
# Rooms **0**		
# Bedrooms **0**		
# Full Baths **0**		
# Half Baths **0**		
# Addn Fixtures **0**		
# Fireplaces **0**		

TRIO

Layout **0**		
1.TYPICAL	4.	7.
2.INADEQ	5.	8.
3.	6.	9.
Attic **0**		
1.1/4 FIN	4.FULL FIN	7.
2.1/2 FIN	5.FL/STAIR	8.
3.3/4 FIN	6.	9.NONE
Insulation **0**		
1.FULL	4.MINIMAL	7.
2.HEAVY	5.	8.
3.CAPPED	6.	9.NONE
Unfinished % **0%**		
Grade & Factor **0 0%**		
1.E GRADE	4.B GRADE	7.AAA GRAD
2.D GRADE	5.A GRADE	8.M&S PRIC
3.C GRADE	6.AA GRADE	9.SAME
SQFT (Footprint) **0**		
Condition **0**		
1.POOR	4.AVG	7.V G
2.FAIR	5.AVG+	8.EXC
3.AVG-	6.GOOD	9.SAME
Phys. % Good **0%**		
Funct. % Good **100%**		
Functional Code **9 NONE**		
1.INCOMP	4.PL/HT	7.
2.OVERBLT	5.DAMAGE/D	8.
3.STYLE	6.	9.NONE
Econ. % Good **100%**		
Economic Code **NONE**		
0.None	3.NO POWER	7.
1.LOCATION	4.DAMAGE/D	8.
2.ENCROACH	9.NONE	9.
Entrance Code **0**		
1.INTERIOR	4.VACANT	7.
2.REFUSAL	5.ESTIMATE	8.
3.INFORMED	6.	9.
Information Code **0**		
1.OWNER	4.AGENT	7.
2.RELATIVE	5.ESTIMATE	8.
3.TENANT	6.OTHER	9.

Date Inspected

Additions, Outbuildings & Improvements

Type	Year	Units	Grade	Cond	Phys.	Funct.	Sound Value
					%	%	
					%	%	
					%	%	
					%	%	
					%	%	
					%	%	
					%	%	
					%	%	
					%	%	
					%	%	

1.ONE STORY FRAM
2.TWO STORY FRAM
3.THREE STORY FR
4.1 & 1/2 STORY
5.1 & 3/4 STORY
6.2 & 1/2 STORY
21.OPEN FRAME POR
22.ENCL PCH/1SFR(
23.FRAME GARAGE
24.FRAME SHED
25.FRAME BAY WIND
26.1SFR OVERHANG
27.UNFIN BASEMENT
28.UNF ATTIC/LOFT
29.FINISHED ATTIC

Map Lot 034-007 | Account 869 | Location 582 WESTERN COUNTY RD | Card 1 Of 1 | 9/14/2022

SHOEMAKER, DAVID G
SHOEMAKER, CATHERINE B
204 PITCH PINE LANE
CHAPEL HILL NC 27514

B6937P994

Previous Owner
HAMPSHIRE, VICTORIA A
BALABAN, ROBERT S
7307 NEVIS ROAD
BETHESDA MD 20817
Sale Date: 2/18/2019

Previous Owner
GUNDERSEN, JOHN
*GUNDERSEN, SUSAN
582 WESTERN COUNTY ROAD
BLUE HILL ME 04614
Sale Date: 12/29/2005

Inspection Witnessed By:

X Date

No./Date	Description	Date Insp.

Notes:
2/26/21 REV NAH ADJ ROOF
7/3/08 NAH EST NO FBA

Blue Hill

Property Data

Neighborhood	**60 NEIGHBORHOOD 60.**
Tree Growth Year	**0**
X Coordinate	**0**
Y Coordinate	**0**
Zone/Land Use	**11 RESIDENTIAL**
Secondary Zone	
Topography	**2 ROLLING**

1.LEVEL 4.BELOW ST 7.ROUGH
2.ROLLING 5.LOW 8.
3.ABOVE ST 6.SWAMPY 9.

Utilities **4 DRILLED WELL 7 SEPTIC**

1.SUMMER 4.DR WELL 7.SEPTIC
2.WATER 5.DUG WELL 8.SPRING
3.SEWER 6.LAKE WTR 9.NONE

Street **1 PAVED**

1.PAVED 4.PROPOSED 7.
2.SEMI IMP 5. 8.
3.GRAVEL 6. 9.NONE

0

SPRINGWORK YEAR **2005**

Sale Data

Sale Date	**2/18/2019**
Price	**445,000**
Sale Type	**2 LAND &**

1.LAND 4.MOBILE 7.
2.L & B 5.OTHER 8.
3.BUILDING 6. 9.

Financing **7 UNKNOWN.....**

1.CONVENT 4.SELLER 7.UNKNOWN
2.FHA/VA 5.PRIVATE 8.
3.ASSUMED 6.CASH 9.UNKNOWN

Validity **1 ARMS LENGTH**

1.VALID 4.SPLIT 7.RENOVATE
2.RELATED 5.PARTIAL 8.OTHER
3.DISTRESS 6.EXEMPT 9.

Verified **5 PUBLIC RECORD**

1.BUYER 4.AGENT 7.FAMILY
2.SELLER 5.PUB REC 8.OTHER
3.LENDER 6.MLS 9.CONFID

Assessment Record

Year	Land	Buildings	Exempt	Total
2009	62,300	206,600	0	268,900
2010	62,300	206,600	0	268,900
2011	62,300	206,600	0	268,900
2012	62,300	206,600	0	268,900
2013	52,900	175,700	0	228,600
2014	52,900	175,700	0	228,600
2015	52,900	175,700	0	228,600
2016	52,900	175,700	0	228,600
2017	52,900	175,700	0	228,600
2018	52,900	175,700	0	228,600
2019	52,900	175,700	0	228,600
2020	52,900	175,700	0	228,600
2021	52,900	175,700	0	228,600
2022	52,900	175,700	0	228,600

Land Data

Front Foot

11.REGULAR LOT
12.SECONDARY
13.EXCESS FRONTAG
14.REAR LAND
15.MISCELLANEOUS

Square Foot

16.REGULAR LOT
17.SECONDARY LOT
18.EXCESS LAND
19.CONDOMINIUM
20.MISCELLANEOUS

Fract. Acre

21.HOUSELOT(FRCT)
22.BASELOT(FRCT)
23.REAR(FRCT)
Acres
24.HOUSELOT
25.BASELOT
26.FRONTAGE 1
27.FRONTAGE 2
28.REAR LAND 1
29.REAR LAND 2

Type	Effective Frontage	Effective Depth	Influence Factor	Influence Code
			%	
			%	
			%	
			%	
			%	
			%	
			%	
Square Feet				
			%	
			%	
			%	
			%	
			%	
			%	
			%	
Acreage/Sites				
24	1.00		100 %	0
28	4.00		100 %	0
29	3.50		100 %	0
44	1.00		100 %	0
			%	
			%	
			%	

Total Acreage 8.50

Influence Codes

1.USE
2.R/W
3.TOPOGRAPHY
4.SIZE
5.ACCESS
6.RESTRICTIONS
7.SHAPE
8.SEMI-IMPROVED
9.FRACTIONAL
Acres
30.REAR LAND 3
31.REAR LAND 4
32.PASTURE
33.CROP
34.HORTICUL I
35.HORTUCUL II
36.ORCHARD
37.SOFTWOOD
38.MIXED WOOD
39.HARDWOOD
40.WASTE
41.GRAVEL PIT
42.MOBILE HOME SI
43.CONDO SITE
44.LOT IMPROVEMEN
45.M H HOOK-UP
46.HOLE/SITE

Blue Hill

Map Lot 034-007 | Account 869 | Location 582 WESTERN COUNTY RD | Card 1 Of 1 | 9/14/2022

Building Style	**4 CAPE**	
1.CONV.	5.COLONIAL	9.CONDO
2.RANCH	6.SPLIT	10.
3.R RANCH	7.CONTEMP	11.
4.CAPE	8.COTTAGE	12.
Dwelling Units	**1**	
Other Units	**0**	
Stories	**4 ONE & 1/2 STORY**	
1.1	4.1.5	7.3.5
2.2	5.1.75	8.4
3.3	6.2.5	9.
Exterior Walls	**5 SHINGLE**	
1.WOOD	5.SHINGLE	9.OTHER
2.VIN/AL	6.BR/STN	10.
3.COMPOS.	7.SINGLE	11.
4.ASBESTOS	8.CONCRETE	12.
Roof Surface	**3 METAL**	
1.ASPHALT	4.COMPOSIT	7.ROLL
2.SLATE	5.WOOD	8.
3.METAL	6.OTHER	9.
SF Masonry Trim	**0**	
	0	
	0	
Year Built	**1990**	
Year Remodeled	**0**	
Foundation	**1 CONCRETE**	
1.CONCRETE	4.WOOD	7.
2.C BLOCK	5.SLAB	8.
3.BR/STONE	6.PIERS	9.
Basement	**4 FULL BASEMENT**	
1.1/4 BMT	4.FULL BMT	7.
2.1/2 BMT	5.NONE	8.
3.3/4 BMT	6.	9.NONE
Bsmt Gar # Cars	**0**	
Wet Basement	**1 DRY BASEMENT**	
1.DRY	4.DIRT FLR	7.
2.DAMP	5.	8.
3.WET	6.	9.

SF Bsmt Living	**0**	
Fin Bsmt Grade	**0 0**	
	0	
Heat Type	**100%**	**1 HOT WATER BB**
1.HWBB	5.FWA	9.NO HEAT
2.HWCI	6.GRAVWA	10.
3.H PUMP	7.ELECTRIC	11.
4.RADIANT	8.FL/WALL	12.
Cool Type	**0%**	**9 NONE**
1.REFRIG	4.W&C AIR	7.
2.EVAPOR	5.	8.
3.H PUMP	6.	9.NONE
Kitchen Style	**2 TYPICAL**	
1.MODERN	4.OBSOLETE	7.
2.TYPICAL	5.	8.
3.OLD TYPE	6.	9.NONE
Bath(s) Style	**2 TYPICAL BATH(S)**	
1.MODERN	4.OBSOLETE	7.
2.TYPICAL	5.	8.
3.OLD TYPE	6.	9.NONE
# Rooms	**0**	
# Bedrooms	**0**	
# Full Baths	**2**	
# Half Baths	**1**	
# Addn Fixtures	**1**	
# Fireplaces	**0**	

TRIO

Layout	**1 TYPICAL**	
1.TYPICAL	4.	7.
2.INADEQ	5.	8.
3.	6.	9.
Attic	**9 NONE**	
1.1/4 FIN	4.FULL FIN	7.
2.1/2 FIN	5.FL/STAIR	8.
3.3/4 FIN	6.	9.NONE
Insulation	**1 FULL**	
1.FULL	4.MINIMAL	7.
2.HEAVY	5.	8.
3.CAPPED	6.	9.NONE
Unfinished %	**0%**	
Grade & Factor	**3 C 100%**	
1.E GRADE	4.B GRADE	7.AAA GRAD
2.D GRADE	5.A GRADE	8.M&S PRIC
3.C GRADE	6.AA GRADE	9.SAME
SQFT (Footprint)	**1248**	
Condition	**4 AVERAGE**	
1.POOR	4.AVG	7.V G
2.FAIR	5.AVG+	8.EXC
3.AVG-	6.GOOD	9.SAME
Phys. % Good	**0%**	
Funct. % Good	**90%**	
Functional Code	**2 OVERBUILT**	
1.INCOMP	4.PL/HT	7.
2.OVERBLT	5.DAMAGE/D	8.
3.STYLE	6.	9.NONE
Econ. % Good	**100%**	
Economic Code	**NONE**	
0.None	3.NO POWER	7.
1.LOCATION	4.DAMAGE/D	8.
2.ENCROACH	9.NONE	9.
Entrance Code	**0**	
1.INTERIOR	4.VACANT	7.
2.REFUSAL	5.ESTIMATE	8.
3.INFORMED	6.	9.
Information Code	**0**	
1.OWNER	4.AGENT	7.
2.RELATIVE	5.ESTIMATE	8.
3.TENANT	6.OTHER	9.

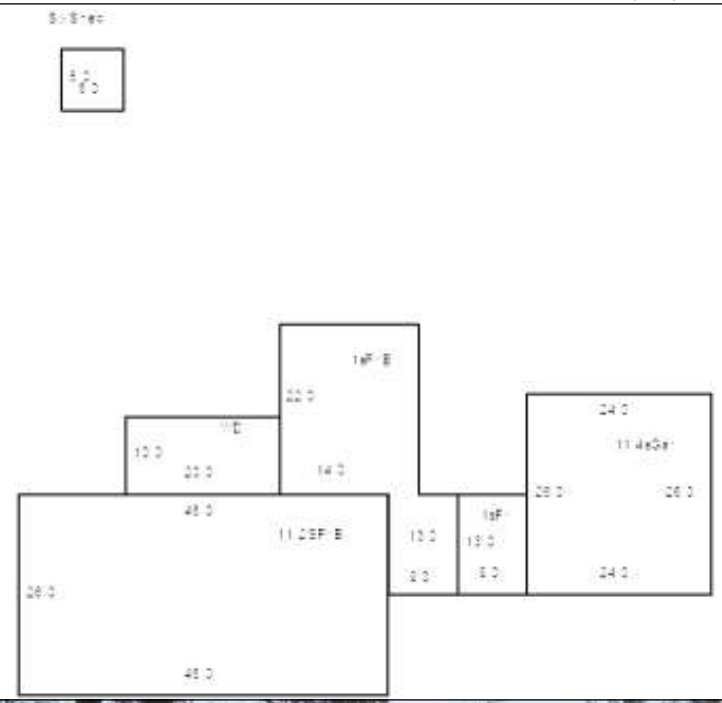

Date Inspected

Additions, Outbuildings & Improvements

Type	Year	Units	Grade	Cond	Phys.	Funct.	Sound Value
68 DECK	1998	200	3 100	3	0 %	100 %	
7 ONE STY BSMT FR	1998	513	9 100	4	0 %	100 %	
1 ONE STORY	1999	117	9 100	4	0 %	100 %	
71 1 1/4S GARAGE	1999	624	9 100	4	0 %	100 %	
24 FRAME SHED	0				%	%	400
					%	%	
					%	%	
					%	%	
					%	%	
					%	%	

1.ONE STORY FRAM
2.TWO STORY FRAM
3.THREE STORY FR
4.1 & 1/2 STORY
5.1 & 3/4 STORY
6.2 & 1/2 STORY
21.OPEN FRAME POR
22.ENCL PCH/1SFR(
23.FRAME GARAGE
24.FRAME SHED
25.FRAME BAY WIND
26.1SFR OVERHANG
27.UNFIN BASEMENT
28.UNF ATTIC/LOFT
29.FINISHED ATTIC

Map Lot 034-008 | Account 1157 | Location LAND-LEROY LEACH LOT,W.CN | Card 1 Of 1 | 9/14/2022

LOGAN, REGINALD
LOGAN, CAROL BENTER
CAROL BENTER
MOUNT SINAI NY 11766

B1172P8

Property Data

Neighborhood **60 NEIGHBORHOOD 60.**

Tree Growth Year **0**

X Coordinate **0**

Y Coordinate **0**

Zone/Land Use **11 RESIDENTIAL**

Secondary Zone

Topography **2 ROLLING**

1.LEVEL	4.BELOW ST	7.ROUGH
2.ROLLING	5.LOW	8.
3.ABOVE ST	6.SWAMPY	9.

Utilities **9 NONE**

1.SUMMER	4.DR WELL	7.SEPTIC
2.WATER	5.DUG WELL	8.SPRING
3.SEWER	6.LAKE WTR	9.NONE

Street **1 PAVED**

1.PAVED	4.PROPOSED	7.
2.SEMI IMP	5.	8.
3.GRAVEL	6.	9.NONE

0

SPRINGWORK YEAR **0**

Sale Data

Sale Date

Price

Sale Type

1.LAND	4.MOBILE	7.
2.L & B	5.OTHER	8.
3.BUILDING	6.	9.

Financing

1.CONVENT	4.SELLER	7.UNKNOWN
2.FHA/VA	5.PRIVATE	8.
3.ASSUMED	6.CASH	9.UNKNOWN

Validity

1.VALID	4.SPLIT	7.RENOVATE
2.RELATED	5.PARTIAL	8.OTHER
3.DISTRESS	6.EXEMPT	9.

Verified

1.BUYER	4.AGENT	7.FAMILY
2.SELLER	5.PUB REC	8.OTHER
3.LENDER	6.MLS	9.CONFID

Assessment Record

Year	Land	Buildings	Exempt	Total
2009	140,400	0	0	140,400
2010	140,400	0	0	140,400
2011	140,400	0	0	140,400
2012	140,400	0	0	140,400
2013	119,300	0	0	119,300
2014	119,300	0	0	119,300
2015	119,300	0	0	119,300
2016	119,300	0	0	119,300
2017	119,300	0	0	119,300
2018	119,300	0	0	119,300
2019	119,300	0	0	119,300
2020	119,300	0	0	119,300
2021	119,300	0	0	119,300
2022	119,300	0	0	119,300

Land Data

Front Foot	Type	Effective Frontage	Effective Depth	Influence Factor	Influence Code
11.REGULAR LOT				%	
12.SECONDARY				%	
13.EXCESS FRONTAG				%	
14.REAR LAND				%	
15.MISCELLANEOUS				%	
				%	
				%	
Square Foot		**Square Feet**			
16.REGULAR LOT				%	
17.SECONDARY LOT				%	
18.EXCESS LAND				%	
19.CONDOMINIUM				%	
20.MISCELLANEOUS				%	
				%	
				%	
Fract. Acre		**Acreage/Sites**			
21.HOUSELOT(FRCT)	25	1.00		100 %	0
22.BASELOT(FRCT)	28	5.00		100 %	0
23.REAR(FRCT)	29	44.00		100 %	0
Acres	30	73.50		50 %	3
24.HOUSELOT				%	
25.BASELOT				%	
26.FRONTAGE 1				%	
27.FRONTAGE 2					
28.REAR LAND 1					
29.REAR LAND 2					

Total Acreage 123.50

Influence Codes

1.USE
2.R/W
3.TOPOGRAPHY
4.SIZE
5.ACCESS
6.RESTRICTIONS
7.SHAPE
8.SEMI-IMPROVED
9.FRACTIONAL
Acres
30.REAR LAND 3
31.REAR LAND 4
32.PASTURE
33.CROP
34.HORTICUL I
35.HORTUCUL II
36.ORCHARD
37.SOFTWOOD
38.MIXED WOOD
39.HARDWOOD
40.WASTE
41.GRAVEL PIT
42.MOBILE HOME SI
43.CONDO SITE
44.LOT IMPROVEMEN
45.M H HOOK-UP
46.HOLE/SITE

Inspection Witnessed By:

X Date

No./Date	Description	Date Insp.

Notes:

Blue Hill

Blue Hill

Map Lot 034-008 | Account 1157 | Location LAND-LEROY LEACH LOT,W.CN | Card 1 Of 1 | 9/14/2022

Building Style		
1.CONV.	5.COLONIAL	9.CONDO
2.RANCH	6.SPLIT	10.
3.R RANCH	7.CONTEMP	11.
4.CAPE	8.COTTAGE	12.

Dwelling Units

Other Units

Stories		
1.1	4.1.5	7.3.5
2.2	5.1.75	8.4
3.3	6.2.5	9.

Exterior Walls		
1.WOOD	5.SHINGLE	9.OTHER
2.VIN/AL	6.BR/STN	10.
3.COMPOS.	7.SINGLE	11.
4.ASBESTOS	8.CONCRETE	12.

Roof Surface		
1.ASPHALT	4.COMPOSIT	7.ROLL
2.SLATE	5.WOOD	8.
3.METAL	6.OTHER	9.

SF Masonry Trim

Year Built

Year Remodeled

Foundation		
1.CONCRETE	4.WOOD	7.
2.C BLOCK	5.SLAB	8.
3.BR/STONE	6.PIERS	9.

Basement		
1.1/4 BMT	4.FULL BMT	7.
2.1/2 BMT	5.NONE	8.
3.3/4 BMT	6.	9.NONE

Bsmt Gar # Cars

Wet Basement		
1.DRY	4.DIRT FLR	7.
2.DAMP	5.	8.
3.WET	6.	9.

SF Bsmt Living

Fin Bsmt Grade

Heat Type		
1.HWBB	5.FWA	9.NO HEAT
2.HWCI	6.GRAVWA	10.
3.H PUMP	7.ELECTRIC	11.
4.RADIANT	8.FL/WALL	12.

Cool Type		
1.REFRIG	4.W&C AIR	7.
2.EVAPOR	5.	8.
3.H PUMP	6.	9.NONE

Kitchen Style		
1.MODERN	4.OBSOLETE	7.
2.TYPICAL	5.	8.
3.OLD TYPE	6.	9.NONE

Bath(s) Style		
1.MODERN	4.OBSOLETE	7.
2.TYPICAL	5.	8.
3.OLD TYPE	6.	9.NONE

Rooms

Bedrooms

Full Baths

Half Baths

Addn Fixtures

Fireplaces

TRIO

Layout		
1.TYPICAL	4.	7.
2.INADEQ	5.	8.
3.	6.	9.

Attic		
1.1/4 FIN	4.FULL FIN	7.
2.1/2 FIN	5.FL/STAIR	8.
3.3/4 FIN	6.	9.NONE

Insulation		
1.FULL	4.MINIMAL	7.
2.HEAVY	5.	8.
3.CAPPED	6.	9.NONE

Unfinished %

Grade & Factor		
1.E GRADE	4.B GRADE	7.AAA GRAD
2.D GRADE	5.A GRADE	8.M&S PRIC
3.C GRADE	6.AA GRADE	9.SAME

SQFT (Footprint)

Condition		
1.POOR	4.AVG	7.V G
2.FAIR	5.AVG+	8.EXC
3.AVG-	6.GOOD	9.SAME

Phys. % Good

Funct. % Good

Functional Code		
1.INCOMP	4.PL/HT	7.
2.OVERBLT	5.DAMAGE/D	8.
3.STYLE	6.	9.NONE

Econ. % Good

Economic Code		
0.None	3.NO POWER	7.
1.LOCATION	4.DAMAGE/D	8.
2.ENCROACH	9.NONE	9.

Entrance Code **0**		
1.INTERIOR	4.VACANT	7.
2.REFUSAL	5.ESTIMATE	8.
3.INFORMED	6.	9.

Information Code **0**		
1.OWNER	4.AGENT	7.
2.RELATIVE	5.ESTIMATE	8.
3.TENANT	6.OTHER	9.

Date Inspected

Additions, Outbuildings & Improvements

Type	Year	Units	Grade	Cond	Phys.	Funct.	Sound Value
					%	%	
					%	%	
					%	%	
					%	%	
					%	%	
					%	%	
					%	%	
					%	%	
					%	%	
					%	%	

1.ONE STORY FRAM
2.TWO STORY FRAM
3.THREE STORY FR
4.1 & 1/2 STORY
5.1 & 3/4 STORY
6.2 & 1/2 STORY
21.OPEN FRAME POR
22.ENCL PCH/1SFR(
23.FRAME GARAGE
24.FRAME SHED
25.FRAME BAY WIND
26.1SFR OVERHANG
27.UNFIN BASEMENT
28.UNF ATTIC/LOFT
29.FINISHED ATTIC

Map Lot 034-009 | Account 1118 | Location LAND-ON COUNTY ROAD | Card 1 Of 1 | 9/14/2022

GRAY, ROBERT L
PO BOX 13
BROOKSVILLE ME 04617

B6918P437

Previous Owner
MCKAY, JANICE L
67 SOUTHERN BAY RD
PO BOX 116
PENOBSCOT ME 04476
Sale Date: 10/15/2018

Previous Owner
ESTATE OF NETTIE LEACH
MCKAY, JANICE L
PO BOX 116
PENOBSCOT ME 04476
Sale Date: 9/21/2006

Inspection Witnessed By:

X Date

No./Date	Description	Date Insp.

Notes:

Blue Hill

Property Data

Neighborhood	**60 NEIGHBORHOOD 60.**
Tree Growth Year	**0**
X Coordinate	**0**
Y Coordinate	**0**
Zone/Land Use	**11 RESIDENTIAL**
Secondary Zone	
Topography	**2 ROLLING**

1.LEVEL	4.BELOW ST	7.ROUGH
2.ROLLING	5.LOW	8.
3.ABOVE ST	6.SWAMPY	9.

Utilities	**9 NONE**

1.SUMMER	4.DR WELL	7.SEPTIC
2.WATER	5.DUG WELL	8.SPRING
3.SEWER	6.LAKE WTR	9.NONE

Street	**1 PAVED**

1.PAVED	4.PROPOSED	7.
2.SEMI IMP	5.	8.
3.GRAVEL	6.	9.NONE

	0
SPRINGWORK YEAR	**0**

Sale Data

Sale Date	**10/15/2018**
Price	**30,000**
Sale Type	**1 LAND ONLY**

1.LAND	4.MOBILE	7.
2.L & B	5.OTHER	8.
3.BUILDING	6.	9.

Financing	**7 UNKNOWN.....**

1.CONVENT	4.SELLER	7.UNKNOWN
2.FHA/VA	5.PRIVATE	8.
3.ASSUMED	6.CASH	9.UNKNOWN

Validity	**1 ARMS LENGTH**

1.VALID	4.SPLIT	7.RENOVATE
2.RELATED	5.PARTIAL	8.OTHER
3.DISTRESS	6.EXEMPT	9.

Verified	**5 PUBLIC RECORD**

1.BUYER	4.AGENT	7.FAMILY
2.SELLER	5.PUB REC	8.OTHER
3.LENDER	6.MLS	9.CONFID

Assessment Record

Year	Land	Buildings	Exempt	Total
2009	53,100	0	0	53,100
2010	53,100	0	0	53,100
2011	53,100	0	0	53,100
2012	53,100	0	0	53,100
2013	45,100	0	0	45,100
2014	45,100	0	0	45,100
2015	45,100	0	0	45,100
2016	45,100	0	0	45,100
2017	45,100	0	0	45,100
2018	45,100	0	0	45,100
2019	45,100	0	0	45,100
2020	45,100	0	0	45,100
2021	45,100	0	0	45,100
2022	45,100	0	0	45,100

Land Data

Front Foot	Type	Effective Frontage	Effective Depth	Influence Factor	Influence Code
11.REGULAR LOT				%	
12.SECONDARY				%	
13.EXCESS FRONTAG				%	
14.REAR LAND				%	
15.MISCELLANEOUS				%	
				%	
				%	
Square Foot		**Square Feet**			
16.REGULAR LOT				%	
17.SECONDARY LOT				%	
18.EXCESS LAND				%	
19.CONDOMINIUM				%	
20.MISCELLANEOUS				%	
				%	
				%	
Fract. Acre		**Acreage/Sites**			
21.HOUSELOT(FRCT)	25	1.00		100 %	0
22.BASELOT(FRCT)	28	5.00		100 %	0
23.REAR(FRCT)	29	6.00		90 %	3
Acres				%	
24.HOUSELOT				%	
25.BASELOT				%	
26.FRONTAGE 1				%	
27.FRONTAGE 2				%	
28.REAR LAND 1				%	
29.REAR LAND 2				%	

Total Acreage 12.00

Influence Codes

1.USE
2.R/W
3.TOPOGRAPHY
4.SIZE
5.ACCESS
6.RESTRICTIONS
7.SHAPE
8.SEMI-IMPROVED
9.FRACTIONAL
Acres
30.REAR LAND 3
31.REAR LAND 4
32.PASTURE
33.CROP
34.HORTICUL I
35.HORTUCUL II
36.ORCHARD
37.SOFTWOOD
38.MIXED WOOD
39.HARDWOOD
40.WASTE
41.GRAVEL PIT
42.MOBILE HOME SI
43.CONDO SITE
44.LOT IMPROVEMEN
45.M H HOOK-UP
46.HOLE/SITE

Blue Hill

Map Lot 034-009 | Account 1118 | Location LAND-ON COUNTY ROAD | Card 1 Of 1 | 9/14/2022

Building Style **0**		
1.CONV.	5.COLONIAL	9.CONDO
2.RANCH	6.SPLIT	10.
3.R RANCH	7.CONTEMP	11.
4.CAPE	8.COTTAGE	12.
Dwelling Units **0**		
Other Units **0**		
Stories **0**		
1.1	4.1.5	7.3.5
2.2	5.1.75	8.4
3.3	6.2.5	9.
Exterior Walls **0**		
1.WOOD	5.SHINGLE	9.OTHER
2.VIN/AL	6.BR/STN	10.
3.COMPOS.	7.SINGLE	11.
4.ASBESTOS	8.CONCRETE	12.
Roof Surface **0**		
1.ASPHALT	4.COMPOSIT	7.ROLL
2.SLATE	5.WOOD	8.
3.METAL	6.OTHER	9.
SF Masonry Trim **0**		
0		
0		
Year Built **0**		
Year Remodeled **0**		
Foundation **0**		
1.CONCRETE	4.WOOD	7.
2.C BLOCK	5.SLAB	8.
3.BR/STONE	6.PIERS	9.
Basement **0**		
1.1/4 BMT	4.FULL BMT	7.
2.1/2 BMT	5.NONE	8.
3.3/4 BMT	6.	9.NONE
Bsmt Gar # Cars **0**		
Wet Basement **0**		
1.DRY	4.DIRT FLR	7.
2.DAMP	5.	8.
3.WET	6.	9.

SF Bsmt Living **0**		
Fin Bsmt Grade **0 0**		
0		
Heat Type **100%** **0**		
1.HWBB	5.FWA	9.NO HEAT
2.HWCI	6.GRAVWA	10.
3.H PUMP	7.ELECTRIC	11.
4.RADIANT	8.FL/WALL	12.
Cool Type **0%** **9 NONE**		
1.REFRIG	4.W&C AIR	7.
2.EVAPOR	5.	8.
3.H PUMP	6.	9.NONE
Kitchen Style **0**		
1.MODERN	4.OBSOLETE	7.
2.TYPICAL	5.	8.
3.OLD TYPE	6.	9.NONE
Bath(s) Style **0**		
1.MODERN	4.OBSOLETE	7.
2.TYPICAL	5.	8.
3.OLD TYPE	6.	9.NONE
# Rooms **0**		
# Bedrooms **0**		
# Full Baths **0**		
# Half Baths **0**		
# Addn Fixtures **0**		
# Fireplaces **0**		

TRIO

Layout **0**		
1.TYPICAL	4.	7.
2.INADEQ	5.	8.
3.	6.	9.
Attic **0**		
1.1/4 FIN	4.FULL FIN	7.
2.1/2 FIN	5.FL/STAIR	8.
3.3/4 FIN	6.	9.NONE
Insulation **0**		
1.FULL	4.MINIMAL	7.
2.HEAVY	5.	8.
3.CAPPED	6.	9.NONE
Unfinished % **0%**		
Grade & Factor **0 0%**		
1.E GRADE	4.B GRADE	7.AAA GRAD
2.D GRADE	5.A GRADE	8.M&S PRIC
3.C GRADE	6.AA GRADE	9.SAME
SQFT (Footprint) **0**		
Condition **0**		
1.POOR	4.AVG	7.V G
2.FAIR	5.AVG+	8.EXC
3.AVG-	6.GOOD	9.SAME
Phys. % Good **0%**		
Funct. % Good **100%**		
Functional Code **9 NONE**		
1.INCOMP	4.PL/HT	7.
2.OVERBLT	5.DAMAGE/D	8.
3.STYLE	6.	9.NONE
Econ. % Good **100%**		
Economic Code **NONE**		
0.None	3.NO POWER	7.
1.LOCATION	4.DAMAGE/D	8.
2.ENCROACH	9.NONE	9.
Entrance Code **0**		
1.INTERIOR	4.VACANT	7.
2.REFUSAL	5.ESTIMATE	8.
3.INFORMED	6.	9.
Information Code **0**		
1.OWNER	4.AGENT	7.
2.RELATIVE	5.ESTIMATE	8.
3.TENANT	6.OTHER	9.

Date Inspected

Additions, Outbuildings & Improvements

Type	Year	Units	Grade	Cond	Phys.	Funct.	Sound Value
					%	%	
					%	%	
					%	%	
					%	%	
					%	%	
					%	%	
					%	%	
					%	%	
					%	%	
					%	%	

1.ONE STORY FRAM
2.TWO STORY FRAM
3.THREE STORY FR
4.1 & 1/2 STORY
5.1 & 3/4 STORY
6.2 & 1/2 STORY
21.OPEN FRAME POR
22.ENCL PCH/1SFR(
23.FRAME GARAGE
24.FRAME SHED
25.FRAME BAY WIND
26.1SFR OVERHANG
27.UNFIN BASEMENT
28.UNF ATTIC/LOFT
29.FINISHED ATTIC

Map Lot 034-010 | Account 396 | Location LAND-BELL PROP FM SNOW/WC | Card 1 Of 1 | 9/14/2022

LOWELL, MEGAN C
LOWELL, RUSSELL H
784 BACK RIDGE ROAD
PENOBSCOT ME 04476

B6939P425 B6939P427

Previous Owner
CLAPP, MEGAN LOWELL
784 Back Ridge Road

Penobscot ME 04476
Sale Date: 3/01/2019

Previous Owner
CLAPP, ROBERT
CLAPP, MEGAN LOWELL
PO BOX 139
BLUE HILL ME 04614
Sale Date: 3/01/2019

Inspection Witnessed By:

X Date

No./Date	Description	Date Insp.

Notes:
3/15/11- REV. N/C.

Blue Hill

Property Data

Neighborhood	**63 NEIGHBORHOOD 63.**
Tree Growth Year	**0**
X Coordinate	**0**
Y Coordinate	**0**
Zone/Land Use	**11 RESIDENTIAL**
Secondary Zone	
Topography	**2 ROLLING**

1.LEVEL	4.BELOW ST	7.ROUGH
2.ROLLING	5.LOW	8.
3.ABOVE ST	6.SWAMPY	9.

Utilities	**9 NONE**

1.SUMMER	4.DR WELL	7.SEPTIC
2.WATER	5.DUG WELL	8.SPRING
3.SEWER	6.LAKE WTR	9.NONE

Street	**1 PAVED**

1.PAVED	4.PROPOSED	7.
2.SEMI IMP	5.	8.
3.GRAVEL	6.	9.NONE

	0
SPRINGWORK YEAR	**0**

Sale Data

Sale Date	**3/01/2019**
Price	
Sale Type	**1 LAND ONLY**

1.LAND	4.MOBILE	7.
2.L & B	5.OTHER	8.
3.BUILDING	6.	9.

Financing	**7 UNKNOWN.....**

1.CONVENT	4.SELLER	7.UNKNOWN
2.FHA/VA	5.PRIVATE	8.
3.ASSUMED	6.CASH	9.UNKNOWN

Validity	**2 RELATED PARTIES**

1.VALID	4.SPLIT	7.RENOVATE
2.RELATED	5.PARTIAL	8.OTHER
3.DISTRESS	6.EXEMPT	9.

Verified	**5 PUBLIC RECORD**

1.BUYER	4.AGENT	7.FAMILY
2.SELLER	5.PUB REC	8.OTHER
3.LENDER	6.MLS	9.CONFID

Assessment Record

Year	Land	Buildings	Exempt	Total
2009	86,500	0	0	86,500
2010	86,500	0	0	86,500
2011	86,500	0	0	86,500
2012	86,500	0	0	86,500
2013	73,500	0	0	73,500
2014	73,500	0	0	73,500
2015	73,500	0	0	73,500
2016	73,500	0	0	73,500
2017	73,500	0	0	73,500
2018	73,500	0	0	73,500
2019	73,500	0	0	73,500
2020	73,500	0	0	73,500
2021	73,500	0	0	73,500
2022	73,500	0	0	73,500

Land Data

Front Foot	Type	Effective Frontage	Effective Depth	Influence Factor	Influence Code
11.REGULAR LOT				%	
12.SECONDARY				%	
13.EXCESS FRONTAG				%	
14.REAR LAND				%	
15.MISCELLANEOUS				%	
				%	
				%	
Square Foot		**Square Feet**			
16.REGULAR LOT				%	
17.SECONDARY LOT				%	
18.EXCESS LAND				%	
19.CONDOMINIUM				%	
20.MISCELLANEOUS				%	
				%	
				%	
Fract. Acre		**Acreage/Sites**			
21.HOUSELOT(FRCT)	25	1.00		100 %	0
22.BASELOT(FRCT)	28	5.00		100 %	0
23.REAR(FRCT)	29	1.00		100 %	0
Acres				%	
24.HOUSELOT				%	
25.BASELOT				%	
26.FRONTAGE 1				%	
27.FRONTAGE 2				%	
28.REAR LAND 1					
29.REAR LAND 2					

Total Acreage 7.00

Influence Codes

1.USE
2.R/W
3.TOPOGRAPHY
4.SIZE
5.ACCESS
6.RESTRICTIONS
7.SHAPE
8.SEMI-IMPROVED
9.FRACTIONAL
Acres
30.REAR LAND 3
31.REAR LAND 4
32.PASTURE
33.CROP
34.HORTICUL I
35.HORTUCUL II
36.ORCHARD
37.SOFTWOOD
38.MIXED WOOD
39.HARDWOOD
40.WASTE
41.GRAVEL PIT
42.MOBILE HOME SI
43.CONDO SITE
44.LOT IMPROVEMEN
45.M H HOOK-UP
46.HOLE/SITE

Blue Hill

Map Lot 034-010 | Account 396 | Location LAND-BELL PROP FM SNOW/WC | Card 1 Of 1 | 9/14/2022

Building Style		
1.CONV.	5.COLONIAL	9.CONDO
2.RANCH	6.SPLIT	10.
3.R RANCH	7.CONTEMP	11.
4.CAPE	8.COTTAGE	12.
Dwelling Units		
Other Units		
Stories		
1.1	4.1.5	7.3.5
2.2	5.1.75	8.4
3.3	6.2.5	9.
Exterior Walls		
1.WOOD	5.SHINGLE	9.OTHER
2.VIN/AL	6.BR/STN	10.
3.COMPOS.	7.SINGLE	11.
4.ASBESTOS	8.CONCRETE	12.
Roof Surface		
1.ASPHALT	4.COMPOSIT	7.ROLL
2.SLATE	5.WOOD	8.
3.METAL	6.OTHER	9.
SF Masonry Trim		
Year Built		
Year Remodeled		
Foundation		
1.CONCRETE	4.WOOD	7.
2.C BLOCK	5.SLAB	8.
3.BR/STONE	6.PIERS	9.
Basement		
1.1/4 BMT	4.FULL BMT	7.
2.1/2 BMT	5.NONE	8.
3.3/4 BMT	6.	9.NONE
Bsmt Gar # Cars		
Wet Basement		
1.DRY	4.DIRT FLR	7.
2.DAMP	5.	8.
3.WET	6.	9.

SF Bsmt Living		
Fin Bsmt Grade		
Heat Type		
1.HWBB	5.FWA	9.NO HEAT
2.HWCI	6.GRAVWA	10.
3.H PUMP	7.ELECTRIC	11.
4.RADIANT	8.FL/WALL	12.
Cool Type		
1.REFRIG	4.W&C AIR	7.
2.EVAPOR	5.	8.
3.H PUMP	6.	9.NONE
Kitchen Style		
1.MODERN	4.OBSOLETE	7.
2.TYPICAL	5.	8.
3.OLD TYPE	6.	9.NONE
Bath(s) Style		
1.MODERN	4.OBSOLETE	7.
2.TYPICAL	5.	8.
3.OLD TYPE	6.	9.NONE
# Rooms		
# Bedrooms		
# Full Baths		
# Half Baths		
# Addn Fixtures		
# Fireplaces		

TRIO

Layout		
1.TYPICAL	4.	7.
2.INADEQ	5.	8.
3.	6.	9.
Attic		
1.1/4 FIN	4.FULL FIN	7.
2.1/2 FIN	5.FL/STAIR	8.
3.3/4 FIN	6.	9.NONE
Insulation		
1.FULL	4.MINIMAL	7.
2.HEAVY	5.	8.
3.CAPPED	6.	9.NONE
Unfinished %		
Grade & Factor		
1.E GRADE	4.B GRADE	7.AAA GRAD
2.D GRADE	5.A GRADE	8.M&S PRIC
3.C GRADE	6.AA GRADE	9.SAME
SQFT (Footprint)		
Condition		
1.POOR	4.AVG	7.V G
2.FAIR	5.AVG+	8.EXC
3.AVG-	6.GOOD	9.SAME
Phys. % Good		
Funct. % Good		
Functional Code		
1.INCOMP	4.PL/HT	7.
2.OVERBLT	5.DAMAGE/D	8.
3.STYLE	6.	9.NONE
Econ. % Good		
Economic Code		
0.None	3.NO POWER	7.
1.LOCATION	4.DAMAGE/D	8.
2.ENCROACH	9.NONE	9.
Entrance Code **0**		
1.INTERIOR	4.VACANT	7.
2.REFUSAL	5.ESTIMATE	8.
3.INFORMED	6.	9.
Information Code **0**		
1.OWNER	4.AGENT	7.
2.RELATIVE	5.ESTIMATE	8.
3.TENANT	6.OTHER	9.

Date Inspected

Additions, Outbuildings & Improvements

Type	Year	Units	Grade	Cond	Phys.	Funct.	Sound Value
					%	%	
					%	%	
					%	%	
					%	%	
					%	%	
					%	%	
					%	%	
					%	%	
					%	%	
					%	%	

1.ONE STORY FRAM
2.TWO STORY FRAM
3.THREE STORY FR
4.1 & 1/2 STORY
5.1 & 3/4 STORY
6.2 & 1/2 STORY
21.OPEN FRAME POR
22.ENCL PCH/1SFR(
23.FRAME GARAGE
24.FRAME SHED
25.FRAME BAY WIND
26.1SFR OVERHANG
27.UNFIN BASEMENT
28.UNF ATTIC/LOFT
29.FINISHED ATTIC

Map Lot 034-011 | Account 1639 | Location LAND-RETAINED PORT. BELL | Card 1 Of 1 | 9/14/2022

SNOW, MICHAEL
SNOW, JANIS
18 FIELD HOUSE LN
BLUE HILL ME 04614

B1768P145

Property Data

Neighborhood **61 NEIGHBORHOOD 61.**

Tree Growth Year **0**

X Coordinate **0**

Y Coordinate **0**

Zone/Land Use **11 RESIDENTIAL**

Secondary Zone

Topography **2 ROLLING**

1.LEVEL	4.BELOW ST	7.ROUGH
2.ROLLING	5.LOW	8.
3.ABOVE ST	6.SWAMPY	9.

Utilities **9 NONE**

1.SUMMER	4.DR WELL	7.SEPTIC
2.WATER	5.DUG WELL	8.SPRING
3.SEWER	6.LAKE WTR	9.NONE

Street **1 PAVED**

1.PAVED	4.PROPOSED	7.
2.SEMI IMP	5.	8.
3.GRAVEL	6.	9.NONE

0

SPRINGWORK YEAR **0**

Sale Data

Sale Date

Price

Sale Type

1.LAND	4.MOBILE	7.
2.L & B	5.OTHER	8.
3.BUILDING	6.	9.

Financing

1.CONVENT	4.SELLER	7.UNKNOWN
2.FHA/VA	5.PRIVATE	8.
3.ASSUMED	6.CASH	9.UNKNOWN

Validity

1.VALID	4.SPLIT	7.RENOVATE
2.RELATED	5.PARTIAL	8.OTHER
3.DISTRESS	6.EXEMPT	9.

Verified

1.BUYER	4.AGENT	7.FAMILY
2.SELLER	5.PUB REC	8.OTHER
3.LENDER	6.MLS	9.CONFID

Assessment Record

Year	Land	Buildings	Exempt	Total
2009	33,900	0	0	33,900
2010	33,900	0	0	33,900
2011	33,900	0	0	33,900
2012	33,900	0	0	33,900
2013	28,800	0	0	28,800
2014	28,800	0	0	28,800
2015	28,800	0	0	28,800
2016	28,800	0	0	28,800
2017	28,800	0	0	28,800
2018	28,800	0	0	28,800
2019	28,800	0	0	28,800
2020	28,800	0	0	28,800
2021	28,800	0	0	28,800
2022	28,800	0	0	28,800

Land Data

Front Foot	Type	Effective Frontage	Effective Depth	Influence Factor	Influence Code
11.REGULAR LOT				%	
12.SECONDARY				%	
13.EXCESS FRONTAG				%	
14.REAR LAND				%	
15.MISCELLANEOUS				%	
				%	
				%	
Square Foot		**Square Feet**			
16.REGULAR LOT				%	
17.SECONDARY LOT				%	
18.EXCESS LAND				%	
19.CONDOMINIUM				%	
20.MISCELLANEOUS				%	
				%	
				%	
Fract. Acre		**Acreage/Sites**			
21.HOUSELOT(FRCT)	24	1.00		100 %	0
22.BASELOT(FRCT)	28	1.30		100 %	0
23.REAR(FRCT)				%	
Acres				%	
24.HOUSELOT				%	
25.BASELOT				%	
26.FRONTAGE 1				%	
27.FRONTAGE 2				%	
28.REAR LAND 1					
29.REAR LAND 2					

Total Acreage 2.30

Influence Codes

1.USE
2.R/W
3.TOPOGRAPHY
4.SIZE
5.ACCESS
6.RESTRICTIONS
7.SHAPE
8.SEMI-IMPROVED
9.FRACTIONAL
Acres
30.REAR LAND 3
31.REAR LAND 4
32.PASTURE
33.CROP
34.HORTICUL I
35.HORTUCUL II
36.ORCHARD
37.SOFTWOOD
38.MIXED WOOD
39.HARDWOOD
40.WASTE
41.GRAVEL PIT
42.MOBILE HOME SI
43.CONDO SITE
44.LOT IMPROVEMEN
45.M H HOOK-UP
46.HOLE/SITE

Inspection Witnessed By:

X Date

No./Date	Description	Date Insp.

Notes:

Blue Hill

Blue Hill

Map Lot 034-011 | Account 1639 | Location LAND-RETAINED PORT. BELL | Card 1 Of 1 | 9/14/2022

Building Style		
1.CONV.	5.COLONIAL	9.CONDO
2.RANCH	6.SPLIT	10.
3.R RANCH	7.CONTEMP	11.
4.CAPE	8.COTTAGE	12.
Dwelling Units		
Other Units		
Stories		
1.1	4.1.5	7.3.5
2.2	5.1.75	8.4
3.3	6.2.5	9.
Exterior Walls		
1.WOOD	5.SHINGLE	9.OTHER
2.VIN/AL	6.BR/STN	10.
3.COMPOS.	7.SINGLE	11.
4.ASBESTOS	8.CONCRETE	12.
Roof Surface		
1.ASPHALT	4.COMPOSIT	7.ROLL
2.SLATE	5.WOOD	8.
3.METAL	6.OTHER	9.
SF Masonry Trim		
Year Built		
Year Remodeled		
Foundation		
1.CONCRETE	4.WOOD	7.
2.C BLOCK	5.SLAB	8.
3.BR/STONE	6.PIERS	9.
Basement		
1.1/4 BMT	4.FULL BMT	7.
2.1/2 BMT	5.NONE	8.
3.3/4 BMT	6.	9.NONE
Bsmt Gar # Cars		
Wet Basement		
1.DRY	4.DIRT FLR	7.
2.DAMP	5.	8.
3.WET	6.	9.

SF Bsmt Living		
Fin Bsmt Grade		
Heat Type		
1.HWBB	5.FWA	9.NO HEAT
2.HWCI	6.GRAVWA	10.
3.H PUMP	7.ELECTRIC	11.
4.RADIANT	8.FL/WALL	12.
Cool Type		
1.REFRIG	4.W&C AIR	7.
2.EVAPOR	5.	8.
3.H PUMP	6.	9.NONE
Kitchen Style		
1.MODERN	4.OBSOLETE	7.
2.TYPICAL	5.	8.
3.OLD TYPE	6.	9.NONE
Bath(s) Style		
1.MODERN	4.OBSOLETE	7.
2.TYPICAL	5.	8.
3.OLD TYPE	6.	9.NONE
# Rooms		
# Bedrooms		
# Full Baths		
# Half Baths		
# Addn Fixtures		
# Fireplaces		

TRIO

Layout		
1.TYPICAL	4.	7.
2.INADEQ	5.	8.
3.	6.	9.
Attic		
1.1/4 FIN	4.FULL FIN	7.
2.1/2 FIN	5.FL/STAIR	8.
3.3/4 FIN	6.	9.NONE
Insulation		
1.FULL	4.MINIMAL	7.
2.HEAVY	5.	8.
3.CAPPED	6.	9.NONE
Unfinished %		
Grade & Factor		
1.E GRADE	4.B GRADE	7.AAA GRAD
2.D GRADE	5.A GRADE	8.M&S PRIC
3.C GRADE	6.AA GRADE	9.SAME
SQFT (Footprint)		
Condition		
1.POOR	4.AVG	7.V G
2.FAIR	5.AVG+	8.EXC
3.AVG-	6.GOOD	9.SAME
Phys. % Good		
Funct. % Good		
Functional Code		
1.INCOMP	4.PL/HT	7.
2.OVERBLT	5.DAMAGE/D	8.
3.STYLE	6.	9.NONE
Econ. % Good		
Economic Code		
0.None	3.NO POWER	7.
1.LOCATION	4.DAMAGE/D	8.
2.ENCROACH	9.NONE	9.
Entrance Code **0**		
1.INTERIOR	4.VACANT	7.
2.REFUSAL	5.ESTIMATE	8.
3.INFORMED	6.	9.
Information Code **0**		
1.OWNER	4.AGENT	7.
2.RELATIVE	5.ESTIMATE	8.
3.TENANT	6.OTHER	9.

Date Inspected

Additions, Outbuildings & Improvements

Type	Year	Units	Grade	Cond	Phys.	Funct.	Sound Value
					%	%	
					%	%	
					%	%	
					%	%	
					%	%	
					%	%	
					%	%	
					%	%	
					%	%	
					%	%	

1.ONE STORY FRAM
2.TWO STORY FRAM
3.THREE STORY FR
4.1 & 1/2 STORY
5.1 & 3/4 STORY
6.2 & 1/2 STORY
21.OPEN FRAME POR
22.ENCL PCH/1SFR(
23.FRAME GARAGE
24.FRAME SHED
25.FRAME BAY WIND
26.1SFR OVERHANG
27.UNFIN BASEMENT
28.UNF ATTIC/LOFT
29.FINISHED ATTIC

Map Lot 034-012 | Account 397 | Location LAND-JESSE LOT | Card 1 Of 1 | 9/14/2022

CLAPP, ROBERT M
CLAPP, PATRICIA
P.O. BOX 139
BLUE HILL ME 04614

B6939P425 B6939P428

Previous Owner
CLAPP, ROBERT
CLAPP, MEGAN LOWELL
PO BOX 139
BLUE HILL ME 04614
Sale Date: 3/01/2019

Inspection Witnessed By:

X Date

No./Date	Description	Date Insp.

Notes:

Blue Hill

Property Data

Neighborhood	**61 NEIGHBORHOOD 61.**
Tree Growth Year	**0**
X Coordinate	**0**
Y Coordinate	**0**
Zone/Land Use	**11 RESIDENTIAL**
Secondary Zone	
Topography	**2 ROLLING**

1.LEVEL	4.BELOW ST	7.ROUGH
2.ROLLING	5.LOW	8.
3.ABOVE ST	6.SWAMPY	9.

Utilities	**9 NONE**

1.SUMMER	4.DR WELL	7.SEPTIC
2.WATER	5.DUG WELL	8.SPRING
3.SEWER	6.LAKE WTR	9.NONE

Street	**1 PAVED**

1.PAVED	4.PROPOSED	7.
2.SEMI IMP	5.	8.
3.GRAVEL	6.	9.NONE

	0
SPRINGWORK YEAR	**0**

Sale Data

Sale Date	**3/01/2019**
Price	
Sale Type	**1 LAND ONLY**

1.LAND	4.MOBILE	7.
2.L & B	5.OTHER	8.
3.BUILDING	6.	9.

Financing	**7 UNKNOWN.....**

1.CONVENT	4.SELLER	7.UNKNOWN
2.FHA/VA	5.PRIVATE	8.
3.ASSUMED	6.CASH	9.UNKNOWN

Validity	**2 RELATED PARTIES**

1.VALID	4.SPLIT	7.RENOVATE
2.RELATED	5.PARTIAL	8.OTHER
3.DISTRESS	6.EXEMPT	9.

Verified	**5 PUBLIC RECORD**

1.BUYER	4.AGENT	7.FAMILY
2.SELLER	5.PUB REC	8.OTHER
3.LENDER	6.MLS	9.CONFID

Assessment Record

Year	Land	Buildings	Exempt	Total
2009	66,000	0	0	66,000
2010	66,000	0	0	66,000
2011	66,000	0	0	66,000
2012	66,000	0	0	66,000
2013	56,100	0	0	56,100
2014	56,100	0	0	56,100
2015	56,100	0	0	56,100
2016	56,100	0	0	56,100
2017	56,100	0	0	56,100
2018	56,100	0	0	56,100
2019	56,100	0	0	56,100
2020	56,100	0	0	56,100
2021	56,100	0	0	56,100
2022	56,100	0	0	56,100

Land Data

Front Foot	Type	Effective Frontage	Effective Depth	Influence Factor	Influence Code
11.REGULAR LOT				%	
12.SECONDARY				%	
13.EXCESS FRONTAG				%	
14.REAR LAND				%	
15.MISCELLANEOUS				%	
				%	
				%	
Square Foot		**Square Feet**			
16.REGULAR LOT				%	
17.SECONDARY LOT				%	
18.EXCESS LAND				%	
19.CONDOMINIUM				%	
20.MISCELLANEOUS				%	
				%	
				%	
Fract. Acre		**Acreage/Sites**			
21.HOUSELOT(FRCT)	25	1.00		100 %	0
22.BASELOT(FRCT)	28	5.00		100 %	0
23.REAR(FRCT)	29	14.00		100 %	0
Acres				%	
24.HOUSELOT				%	
25.BASELOT				%	
26.FRONTAGE 1				%	
27.FRONTAGE 2				%	
28.REAR LAND 1					
29.REAR LAND 2					

Total Acreage 20.00

Influence Codes

1.USE
2.R/W
3.TOPOGRAPHY
4.SIZE
5.ACCESS
6.RESTRICTIONS
7.SHAPE
8.SEMI-IMPROVED
9.FRACTIONAL
Acres
30.REAR LAND 3
31.REAR LAND 4
32.PASTURE
33.CROP
34.HORTICUL I
35.HORTUCUL II
36.ORCHARD
37.SOFTWOOD
38.MIXED WOOD
39.HARDWOOD
40.WASTE
41.GRAVEL PIT
42.MOBILE HOME SI
43.CONDO SITE
44.LOT IMPROVEMEN
45.M H HOOK-UP
46.HOLE/SITE

Blue Hill

Map Lot 034-012 | Account 397 | Location LAND-JESSE LOT | Card 1 Of 1 | 9/14/2022

Building Style		
1.CONV.	5.COLONIAL	9.CONDO
2.RANCH	6.SPLIT	10.
3.R RANCH	7.CONTEMP	11.
4.CAPE	8.COTTAGE	12.

Dwelling Units
Other Units

Stories		
1.1	4.1.5	7.3.5
2.2	5.1.75	8.4
3.3	6.2.5	9.

Exterior Walls		
1.WOOD	5.SHINGLE	9.OTHER
2.VIN/AL	6.BR/STN	10.
3.COMPOS.	7.SINGLE	11.
4.ASBESTOS	8.CONCRETE	12.

Roof Surface		
1.ASPHALT	4.COMPOSIT	7.ROLL
2.SLATE	5.WOOD	8.
3.METAL	6.OTHER	9.

SF Masonry Trim

Year Built
Year Remodeled

Foundation		
1.CONCRETE	4.WOOD	7.
2.C BLOCK	5.SLAB	8.
3.BR/STONE	6.PIERS	9.

Basement		
1.1/4 BMT	4.FULL BMT	7.
2.1/2 BMT	5.NONE	8.
3.3/4 BMT	6.	9.NONE

Bsmt Gar # Cars

Wet Basement		
1.DRY	4.DIRT FLR	7.
2.DAMP	5.	8.
3.WET	6.	9.

SF Bsmt Living
Fin Bsmt Grade

Heat Type		
1.HWBB	5.FWA	9.NO HEAT
2.HWCI	6.GRAVWA	10.
3.H PUMP	7.ELECTRIC	11.
4.RADIANT	8.FL/WALL	12.

Cool Type		
1.REFRIG	4.W&C AIR	7.
2.EVAPOR	5.	8.
3.H PUMP	6.	9.NONE

Kitchen Style		
1.MODERN	4.OBSOLETE	7.
2.TYPICAL	5.	8.
3.OLD TYPE	6.	9.NONE

Bath(s) Style		
1.MODERN	4.OBSOLETE	7.
2.TYPICAL	5.	8.
3.OLD TYPE	6.	9.NONE

Rooms
Bedrooms
Full Baths
Half Baths
Addn Fixtures
Fireplaces

TRIO

Layout		
1.TYPICAL	4.	7.
2.INADEQ	5.	8.
3.	6.	9.

Attic		
1.1/4 FIN	4.FULL FIN	7.
2.1/2 FIN	5.FL/STAIR	8.
3.3/4 FIN	6.	9.NONE

Insulation		
1.FULL	4.MINIMAL	7.
2.HEAVY	5.	8.
3.CAPPED	6.	9.NONE

Unfinished %

Grade & Factor		
1.E GRADE	4.B GRADE	7.AAA GRAD
2.D GRADE	5.A GRADE	8.M&S PRIC
3.C GRADE	6.AA GRADE	9.SAME

SQFT (Footprint)

Condition		
1.POOR	4.AVG	7.V G
2.FAIR	5.AVG+	8.EXC
3.AVG-	6.GOOD	9.SAME

Phys. % Good
Funct. % Good

Functional Code		
1.INCOMP	4.PL/HT	7.
2.OVERBLT	5.DAMAGE/D	8.
3.STYLE	6.	9.NONE

Econ. % Good

Economic Code		
0.None	3.NO POWER	7.
1.LOCATION	4.DAMAGE/D	8.
2.ENCROACH	9.NONE	9.

Entrance Code **0**		
1.INTERIOR	4.VACANT	7.
2.REFUSAL	5.ESTIMATE	8.
3.INFORMED	6.	9.

Information Code **0**		
1.OWNER	4.AGENT	7.
2.RELATIVE	5.ESTIMATE	8.
3.TENANT	6.OTHER	9.

Date Inspected

Additions, Outbuildings & Improvements

Type	Year	Units	Grade	Cond	Phys.	Funct.	Sound Value
					%	%	
					%	%	
					%	%	
					%	%	
					%	%	
					%	%	
					%	%	
					%	%	
					%	%	
					%	%	

1.ONE STORY FRAM
2.TWO STORY FRAM
3.THREE STORY FR
4.1 & 1/2 STORY
5.1 & 3/4 STORY
6.2 & 1/2 STORY
21.OPEN FRAME POR
22.ENCL PCH/1SFR(
23.FRAME GARAGE
24.FRAME SHED
25.FRAME BAY WIND
26.1SFR OVERHANG
27.UNFIN BASEMENT
28.UNF ATTIC/LOFT
29.FINISHED ATTIC

Map Lot 034-013 Account 1443 Location LAND Card 1 Of 1 9/14/2022

MERRILL, RAY F REALTY TRUST
C/o RAY F MERRILL (TRUSTEE)
241 BACK RIDGE ROAD
ORLAND ME 04472

B3078P4 B6314P71

Previous Owner
PETRIE, JOSEPHINE
576 HINCKLEY RIDGE ROAD
P. O. Box 163
BLUE HILL ME 04614
Sale Date: 7/03/2014

Inspection Witnessed By:

X Date

No./Date	Description	Date Insp.

Notes:
'15 ENTERED TG

Blue Hill

Property Data

Neighborhood **61 NEIGHBORHOOD 61.**

Tree Growth Year **0**

X Coordinate **0**

Y Coordinate **0**

Zone/Land Use **11 RESIDENTIAL**

Secondary Zone

Topography **2 ROLLING**

1.LEVEL	4.BELOW ST	7.ROUGH
2.ROLLING	5.LOW	8.
3.ABOVE ST	6.SWAMPY	9.

Utilities **9 NONE**

1.SUMMER	4.DR WELL	7.SEPTIC
2.WATER	5.DUG WELL	8.SPRING
3.SEWER	6.LAKE WTR	9.NONE

Street **1 PAVED**

1.PAVED	4.PROPOSED	7.
2.SEMI IMP	5.	8.
3.GRAVEL	6.	9.NONE

0

SPRINGWORK YEAR **0**

Sale Data

Sale Date **7/03/2014**

Price

Sale Type **1 LAND ONLY**

1.LAND	4.MOBILE	7.
2.L & B	5.OTHER	8.
3.BUILDING	6.	9.

Financing **9 UNKNOWN**

1.CONVENT	4.SELLER	7.UNKNOWN
2.FHA/VA	5.PRIVATE	8.
3.ASSUMED	6.CASH	9.UNKNOWN

Validity **8 OTHER NON VALID**

1.VALID	4.SPLIT	7.RENOVATE
2.RELATED	5.PARTIAL	8.OTHER
3.DISTRESS	6.EXEMPT	9.

Verified **5 PUBLIC RECORD**

1.BUYER	4.AGENT	7.FAMILY
2.SELLER	5.PUB REC	8.OTHER
3.LENDER	6.MLS	9.CONFID

Assessment Record

Year	Land	Buildings	Exempt	Total
2009	70,500	0	0	70,500
2010	70,500	0	0	70,500
2011	70,500	0	0	70,500
2012	70,500	0	0	70,500
2013	59,900	0	0	59,900
2014	59,900	0	0	59,900
2015	2,900	0	0	2,900
2016	3,700	0	0	3,700
2017	3,800	0	0	3,800
2018	3,800	0	0	3,800
2019	3,500	0	0	3,500
2020	3,500	0	0	3,500
2021	3,200	0	0	3,200
2022	3,100	0	0	3,100

Land Data

Front Foot	Type	Effective Frontage	Effective Depth	Influence Factor	Influence Code
11.REGULAR LOT				%	
12.SECONDARY				%	
13.EXCESS FRONTAG				%	
14.REAR LAND				%	
15.MISCELLANEOUS				%	
				%	
				%	
Square Foot		**Square Feet**			
16.REGULAR LOT				%	
17.SECONDARY LOT				%	
18.EXCESS LAND				%	
19.CONDOMINIUM				%	
20.MISCELLANEOUS				%	
				%	
				%	
Fract. Acre		**Acreage/Sites**			
21.HOUSELOT(FRCT)	38		23.00	100 %	0
22.BASELOT(FRCT)				%	
23.REAR(FRCT)				%	
Acres				%	
24.HOUSELOT				%	
25.BASELOT				%	
26.FRONTAGE 1				%	
27.FRONTAGE 2				%	
28.REAR LAND 1					
29.REAR LAND 2					

Total Acreage 23.00

Influence Codes

1.USE
2.R/W
3.TOPOGRAPHY
4.SIZE
5.ACCESS
6.RESTRICTIONS
7.SHAPE
8.SEMI-IMPROVED
9.FRACTIONAL
Acres
30.REAR LAND 3
31.REAR LAND 4
32.PASTURE
33.CROP
34.HORTICUL I
35.HORTUCUL II
36.ORCHARD
37.SOFTWOOD
38.MIXED WOOD
39.HARDWOOD
40.WASTE
41.GRAVEL PIT
42.MOBILE HOME SI
43.CONDO SITE
44.LOT IMPROVEMEN
45.M H HOOK-UP
46.HOLE/SITE

Blue Hill

Map Lot 034-013 | Account 1443 | Location LAND | Card 1 Of 1 | 9/14/2022

Building Style		
1.CONV.	5.COLONIAL	9.CONDO
2.RANCH	6.SPLIT	10.
3.R RANCH	7.CONTEMP	11.
4.CAPE	8.COTTAGE	12.
Dwelling Units		
Other Units		
Stories		
1.1	4.1.5	7.3.5
2.2	5.1.75	8.4
3.3	6.2.5	9.
Exterior Walls		
1.WOOD	5.SHINGLE	9.OTHER
2.VIN/AL	6.BR/STN	10.
3.COMPOS.	7.SINGLE	11.
4.ASBESTOS	8.CONCRETE	12.
Roof Surface		
1.ASPHALT	4.COMPOSIT	7.ROLL
2.SLATE	5.WOOD	8.
3.METAL	6.OTHER	9.
SF Masonry Trim		
Year Built		
Year Remodeled		
Foundation		
1.CONCRETE	4.WOOD	7.
2.C BLOCK	5.SLAB	8.
3.BR/STONE	6.PIERS	9.
Basement		
1.1/4 BMT	4.FULL BMT	7.
2.1/2 BMT	5.NONE	8.
3.3/4 BMT	6.	9.NONE
Bsmt Gar # Cars		
Wet Basement		
1.DRY	4.DIRT FLR	7.
2.DAMP	5.	8.
3.WET	6.	9.

SF Bsmt Living		
Fin Bsmt Grade		
Heat Type		
1.HWBB	5.FWA	9.NO HEAT
2.HWCI	6.GRAVWA	10.
3.H PUMP	7.ELECTRIC	11.
4.RADIANT	8.FL/WALL	12.
Cool Type		
1.REFRIG	4.W&C AIR	7.
2.EVAPOR	5.	8.
3.H PUMP	6.	9.NONE
Kitchen Style		
1.MODERN	4.OBSOLETE	7.
2.TYPICAL	5.	8.
3.OLD TYPE	6.	9.NONE
Bath(s) Style		
1.MODERN	4.OBSOLETE	7.
2.TYPICAL	5.	8.
3.OLD TYPE	6.	9.NONE
# Rooms		
# Bedrooms		
# Full Baths		
# Half Baths		
# Addn Fixtures		
# Fireplaces		

TRIO

Layout		
1.TYPICAL	4.	7.
2.INADEQ	5.	8.
3.	6.	9.
Attic		
1.1/4 FIN	4.FULL FIN	7.
2.1/2 FIN	5.FL/STAIR	8.
3.3/4 FIN	6.	9.NONE
Insulation		
1.FULL	4.MINIMAL	7.
2.HEAVY	5.	8.
3.CAPPED	6.	9.NONE
Unfinished %		
Grade & Factor		
1.E GRADE	4.B GRADE	7.AAA GRAD
2.D GRADE	5.A GRADE	8.M&S PRIC
3.C GRADE	6.AA GRADE	9.SAME
SQFT (Footprint)		
Condition		
1.POOR	4.AVG	7.V G
2.FAIR	5.AVG+	8.EXC
3.AVG-	6.GOOD	9.SAME
Phys. % Good		
Funct. % Good		
Functional Code		
1.INCOMP	4.PL/HT	7.
2.OVERBLT	5.DAMAGE/D	8.
3.STYLE	6.	9.NONE
Econ. % Good		
Economic Code		
0.None	3.NO POWER	7.
1.LOCATION	4.DAMAGE/D	8.
2.ENCROACH	9.NONE	9.
Entrance Code **0**		
1.INTERIOR	4.VACANT	7.
2.REFUSAL	5.ESTIMATE	8.
3.INFORMED	6.	9.
Information Code **0**		
1.OWNER	4.AGENT	7.
2.RELATIVE	5.ESTIMATE	8.
3.TENANT	6.OTHER	9.

Date Inspected

Additions, Outbuildings & Improvements

Type	Year	Units	Grade	Cond	Phys.	Funct.	Sound Value
					%	%	
					%	%	
					%	%	
					%	%	
					%	%	
					%	%	
					%	%	
					%	%	
					%	%	
					%	%	

1.ONE STORY FRAM
2.TWO STORY FRAM
3.THREE STORY FR
4.1 & 1/2 STORY
5.1 & 3/4 STORY
6.2 & 1/2 STORY
21.OPEN FRAME POR
22.ENCL PCH/1SFR(
23.FRAME GARAGE
24.FRAME SHED
25.FRAME BAY WIND
26.1SFR OVERHANG
27.UNFIN BASEMENT
28.UNF ATTIC/LOFT
29.FINISHED ATTIC

Map Lot 034-014 | Account 1086 | Location LAND-WOODLOT, HINCKLEY RR | Card 1 Of 1 | 9/14/2022

KIZALE FAMILY TRUST (REVOCABLE)
C/o DAVID & JEWEL KIZALE (TRUSTEES)
1234 FLAMINGO PLACE
THE VILLAGES FL 32162

B1181P81 B6060P129

Previous Owner
KIZALE, DAVID & JEWEL
1234 FLAMINGO PLACE

THE VILLAGES FL 32162
Sale Date: 4/12/2013

Inspection Witnessed By:

X Date

No./Date	Description	Date Insp.

Notes:
09/14/2011 OWNER REQUESTED ADDRESS CHANGE JBT

Blue Hill

Property Data

Neighborhood **61 NEIGHBORHOOD 61.**

Tree Growth Year **0**

X Coordinate **0**

Y Coordinate **0**

Zone/Land Use **11 RESIDENTIAL**

Secondary Zone

Topography **2 ROLLING**

1.LEVEL	4.BELOW ST	7.ROUGH
2.ROLLING	5.LOW	8.
3.ABOVE ST	6.SWAMPY	9.

Utilities **9 NONE**

1.SUMMER	4.DR WELL	7.SEPTIC
2.WATER	5.DUG WELL	8.SPRING
3.SEWER	6.LAKE WTR	9.NONE

Street **1 PAVED**

1.PAVED	4.PROPOSED	7.
2.SEMI IMP	5.	8.
3.GRAVEL	6.	9.NONE

0

SPRINGWORK YEAR **0**

Sale Data

Sale Date **4/12/2013**

Price

Sale Type **1 LAND ONLY**

1.LAND	4.MOBILE	7.
2.L & B	5.OTHER	8.
3.BUILDING	6.	9.

Financing **7 UNKNOWN.....**

1.CONVENT	4.SELLER	7.UNKNOWN
2.FHA/VA	5.PRIVATE	8.
3.ASSUMED	6.CASH	9.UNKNOWN

Validity **2 RELATED PARTIES**

1.VALID	4.SPLIT	7.RENOVATE
2.RELATED	5.PARTIAL	8.OTHER
3.DISTRESS	6.EXEMPT	9.

Verified **5 PUBLIC RECORD**

1.BUYER	4.AGENT	7.FAMILY
2.SELLER	5.PUB REC	8.OTHER
3.LENDER	6.MLS	9.CONFID

Assessment Record

Year	Land	Buildings	Exempt	Total
2009	70,500	0	0	70,500
2010	70,500	0	0	70,500
2011	70,500	0	0	70,500
2012	70,500	0	0	70,500
2013	59,900	0	0	59,900
2014	59,900	0	0	59,900
2015	59,900	0	0	59,900
2016	59,900	0	0	59,900
2017	59,900	0	0	59,900
2018	59,900	0	0	59,900
2019	59,900	0	0	59,900
2020	59,900	0	0	59,900
2021	59,900	0	0	59,900
2022	59,900	0	0	59,900

Land Data

Front Foot	Type	Effective Frontage	Effective Depth	Influence Factor	Influence Code
11.REGULAR LOT				%	
12.SECONDARY				%	
13.EXCESS FRONTAG				%	
14.REAR LAND				%	
15.MISCELLANEOUS				%	
				%	
				%	
Square Foot		**Square Feet**			
16.REGULAR LOT				%	
17.SECONDARY LOT				%	
18.EXCESS LAND				%	
19.CONDOMINIUM				%	
20.MISCELLANEOUS				%	
				%	
				%	
Fract. Acre		**Acreage/Sites**			
21.HOUSELOT(FRCT)	25	1.00		100 %	0
22.BASELOT(FRCT)	28	5.00		90 %	7
23.REAR(FRCT)	29	18.00		100 %	0
Acres				%	
24.HOUSELOT				%	
25.BASELOT				%	
26.FRONTAGE 1				%	
27.FRONTAGE 2				%	
28.REAR LAND 1					
29.REAR LAND 2					

Total Acreage 24.00

Influence Codes

1.USE
2.R/W
3.TOPOGRAPHY
4.SIZE
5.ACCESS
6.RESTRICTIONS
7.SHAPE
8.SEMI-IMPROVED
9.FRACTIONAL
Acres
30.REAR LAND 3
31.REAR LAND 4
32.PASTURE
33.CROP
34.HORTICUL I
35.HORTUCUL II
36.ORCHARD
37.SOFTWOOD
38.MIXED WOOD
39.HARDWOOD
40.WASTE
41.GRAVEL PIT
42.MOBILE HOME SI
43.CONDO SITE
44.LOT IMPROVEMEN
45.M H HOOK-UP
46.HOLE/SITE

Blue Hill

Map Lot 034-014 | Account 1086 | Location LAND-WOODLOT, HINCKLEY RR | Card 1 Of 1 | 9/14/2022

Building Style		
1.CONV.	5.COLONIAL	9.CONDO
2.RANCH	6.SPLIT	10.
3.R RANCH	7.CONTEMP	11.
4.CAPE	8.COTTAGE	12.

Dwelling Units

Other Units

Stories		
1.1	4.1.5	7.3.5
2.2	5.1.75	8.4
3.3	6.2.5	9.

Exterior Walls		
1.WOOD	5.SHINGLE	9.OTHER
2.VIN/AL	6.BR/STN	10.
3.COMPOS.	7.SINGLE	11.
4.ASBESTOS	8.CONCRETE	12.

Roof Surface		
1.ASPHALT	4.COMPOSIT	7.ROLL
2.SLATE	5.WOOD	8.
3.METAL	6.OTHER	9.

SF Masonry Trim

Year Built

Year Remodeled

Foundation		
1.CONCRETE	4.WOOD	7.
2.C BLOCK	5.SLAB	8.
3.BR/STONE	6.PIERS	9.

Basement		
1.1/4 BMT	4.FULL BMT	7.
2.1/2 BMT	5.NONE	8.
3.3/4 BMT	6.	9.NONE

Bsmt Gar # Cars

Wet Basement		
1.DRY	4.DIRT FLR	7.
2.DAMP	5.	8.
3.WET	6.	9.

SF Bsmt Living

Fin Bsmt Grade

Heat Type		
1.HWBB	5.FWA	9.NO HEAT
2.HWCI	6.GRAVWA	10.
3.H PUMP	7.ELECTRIC	11.
4.RADIANT	8.FL/WALL	12.

Cool Type		
1.REFRIG	4.W&C AIR	7.
2.EVAPOR	5.	8.
3.H PUMP	6.	9.NONE

Kitchen Style		
1.MODERN	4.OBSOLETE	7.
2.TYPICAL	5.	8.
3.OLD TYPE	6.	9.NONE

Bath(s) Style		
1.MODERN	4.OBSOLETE	7.
2.TYPICAL	5.	8.
3.OLD TYPE	6.	9.NONE

Rooms

Bedrooms

Full Baths

Half Baths

Addn Fixtures

Fireplaces

TRIO

Layout		
1.TYPICAL	4.	7.
2.INADEQ	5.	8.
3.	6.	9.

Attic		
1.1/4 FIN	4.FULL FIN	7.
2.1/2 FIN	5.FL/STAIR	8.
3.3/4 FIN	6.	9.NONE

Insulation		
1.FULL	4.MINIMAL	7.
2.HEAVY	5.	8.
3.CAPPED	6.	9.NONE

Unfinished %

Grade & Factor		
1.E GRADE	4.B GRADE	7.AAA GRAD
2.D GRADE	5.A GRADE	8.M&S PRIC
3.C GRADE	6.AA GRADE	9.SAME

SQFT (Footprint)

Condition		
1.POOR	4.AVG	7.V G
2.FAIR	5.AVG+	8.EXC
3.AVG-	6.GOOD	9.SAME

Phys. % Good

Funct. % Good

Functional Code		
1.INCOMP	4.PL/HT	7.
2.OVERBLT	5.DAMAGE/D	8.
3.STYLE	6.	9.NONE

Econ. % Good

Economic Code		
0.None	3.NO POWER	7.
1.LOCATION	4.DAMAGE/D	8.
2.ENCROACH	9.NONE	9.

Entrance Code **0**		
1.INTERIOR	4.VACANT	7.
2.REFUSAL	5.ESTIMATE	8.
3.INFORMED	6.	9.

Information Code **0**		
1.OWNER	4.AGENT	7.
2.RELATIVE	5.ESTIMATE	8.
3.TENANT	6.OTHER	9.

Date Inspected

Additions, Outbuildings & Improvements

Type	Year	Units	Grade	Cond	Phys.	Funct.	Sound Value
					%	%	
					%	%	
					%	%	
					%	%	
					%	%	
					%	%	
					%	%	
					%	%	
					%	%	
					%	%	

1.ONE STORY FRAM
2.TWO STORY FRAM
3.THREE STORY FR
4.1 & 1/2 STORY
5.1 & 3/4 STORY
6.2 & 1/2 STORY
21.OPEN FRAME POR
22.ENCL PCH/1SFR(
23.FRAME GARAGE
24.FRAME SHED
25.FRAME BAY WIND
26.1SFR OVERHANG
27.UNFIN BASEMENT
28.UNF ATTIC/LOFT
29.FINISHED ATTIC

Map Lot 034-014-A | Account 1450 | Location LAND-WOODLOT, RIDGE ROAD | Card 1 Of 1 | 9/14/2022

BUDDINGTON, JAMES
5 MESA FARM LN
BLUE HILL ME 04614

B1181P475 B5937P334

Previous Owner
PHILLIPS, KEVIN
59 SIOUX AVE

ROCKAWAY NY 07866
Sale Date: 11/28/2012

Inspection Witnessed By:

X Date

No./Date	Description	Date Insp.

Notes:
'10 PER DEED THIS LOT 52 ACRES ADJ ACREAGE

Blue Hill

Property Data

Neighborhood **61 NEIGHBORHOOD 61.**

Tree Growth Year **0**

X Coordinate **0**

Y Coordinate **0**

Zone/Land Use **11 RESIDENTIAL**

Secondary Zone

Topography **2 ROLLING**

1.LEVEL 4.BELOW ST 7.ROUGH
2.ROLLING 5.LOW 8.
3.ABOVE ST 6.SWAMPY 9.

Utilities **9 NONE**

1.SUMMER 4.DR WELL 7.SEPTIC
2.WATER 5.DUG WELL 8.SPRING
3.SEWER 6.LAKE WTR 9.NONE

Street **1 PAVED**

1.PAVED 4.PROPOSED 7.
2.SEMI IMP 5. 8.
3.GRAVEL 6. 9.NONE

0

SPRINGWORK YEAR **0**

Sale Data

Sale Date **11/28/2012**

Price **100,000**

Sale Type **1 LAND ONLY**

1.LAND 4.MOBILE 7.
2.L & B 5.OTHER 8.
3.BUILDING 6. 9.

Financing **1 CONVENTIONAL**

1.CONVENT 4.SELLER 7.UNKNOWN
2.FHA/VA 5.PRIVATE 8.
3.ASSUMED 6.CASH 9.UNKNOWN

Validity **1 ARMS LENGTH**

1.VALID 4.SPLIT 7.RENOVATE
2.RELATED 5.PARTIAL 8.OTHER
3.DISTRESS 6.EXEMPT 9.

Verified **1 BUYER**

1.BUYER 4.AGENT 7.FAMILY
2.SELLER 5.PUB REC 8.OTHER
3.LENDER 6.MLS 9.CONFID

Assessment Record

Year	Land	Buildings	Exempt	Total
2009	119,000	0	0	119,000
2010	112,600	0	0	112,600
2011	112,600	0	0	112,600
2012	112,600	0	0	112,600
2013	95,700	0	0	95,700
2014	95,700	0	0	95,700
2015	95,700	0	0	95,700
2016	95,700	0	0	95,700
2017	95,700	0	0	95,700
2018	95,700	0	0	95,700
2019	95,700	0	0	95,700
2020	95,700	0	0	95,700
2021	95,700	0	0	95,700
2022	95,700	0	0	95,700

Land Data

Front Foot	Type	Effective Frontage	Effective Depth	Influence Factor	Influence Code
11.REGULAR LOT				%	
12.SECONDARY				%	
13.EXCESS FRONTAG				%	
14.REAR LAND				%	
15.MISCELLANEOUS				%	
				%	
				%	
Square Foot		**Square Feet**			
16.REGULAR LOT				%	
17.SECONDARY LOT				%	
18.EXCESS LAND				%	
19.CONDOMINIUM				%	
20.MISCELLANEOUS				%	
				%	
				%	
Fract. Acre		**Acreage/Sites**			
21.HOUSELOT(FRCT)	25	1.00		100 %	0
22.BASELOT(FRCT)	28	5.00		100 %	0
23.REAR(FRCT)	29	44.00		100 %	0
Acres	30	2.00		100 %	0
24.HOUSELOT				%	
25.BASELOT				%	
26.FRONTAGE 1				%	
27.FRONTAGE 2					
28.REAR LAND 1					
29.REAR LAND 2					

Total Acreage 52.00

Influence Codes

1.USE
2.R/W
3.TOPOGRAPHY
4.SIZE
5.ACCESS
6.RESTRICTIONS
7.SHAPE
8.SEMI-IMPROVED
9.FRACTIONAL
Acres
30.REAR LAND 3
31.REAR LAND 4
32.PASTURE
33.CROP
34.HORTICUL I
35.HORTUCUL II
36.ORCHARD
37.SOFTWOOD
38.MIXED WOOD
39.HARDWOOD
40.WASTE
41.GRAVEL PIT
42.MOBILE HOME SI
43.CONDO SITE
44.LOT IMPROVEMEN
45.M H HOOK-UP
46.HOLE/SITE

Blue Hill

Map Lot 034-014-A | Account 1450 | Location LAND-WOODLOT, RIDGE ROAD | Card 1 Of 1 | 9/14/2022

Building Style **0**		
1.CONV.	5.COLONIAL	9.CONDO
2.RANCH	6.SPLIT	10.
3.R RANCH	7.CONTEMP	11.
4.CAPE	8.COTTAGE	12.
Dwelling Units **0**		
Other Units **0**		
Stories **0**		
1.1	4.1.5	7.3.5
2.2	5.1.75	8.4
3.3	6.2.5	9.
Exterior Walls **0**		
1.WOOD	5.SHINGLE	9.OTHER
2.VIN/AL	6.BR/STN	10.
3.COMPOS.	7.SINGLE	11.
4.ASBESTOS	8.CONCRETE	12.
Roof Surface **0**		
1.ASPHALT	4.COMPOSIT	7.ROLL
2.SLATE	5.WOOD	8.
3.METAL	6.OTHER	9.
SF Masonry Trim **0**		
0		
0		
Year Built **0**		
Year Remodeled **0**		
Foundation **0**		
1.CONCRETE	4.WOOD	7.
2.C BLOCK	5.SLAB	8.
3.BR/STONE	6.PIERS	9.
Basement **0**		
1.1/4 BMT	4.FULL BMT	7.
2.1/2 BMT	5.NONE	8.
3.3/4 BMT	6.	9.NONE
Bsmt Gar # Cars **0**		
Wet Basement **0**		
1.DRY	4.DIRT FLR	7.
2.DAMP	5.	8.
3.WET	6.	9.

SF Bsmt Living **0**		
Fin Bsmt Grade **0 0**		
0		
Heat Type **100%** **0**		
1.HWBB	5.FWA	9.NO HEAT
2.HWCI	6.GRAVWA	10.
3.H PUMP	7.ELECTRIC	11.
4.RADIANT	8.FL/WALL	12.
Cool Type **0%** **9 NONE**		
1.REFRIG	4.W&C AIR	7.
2.EVAPOR	5.	8.
3.H PUMP	6.	9.NONE
Kitchen Style **0**		
1.MODERN	4.OBSOLETE	7.
2.TYPICAL	5.	8.
3.OLD TYPE	6.	9.NONE
Bath(s) Style **0**		
1.MODERN	4.OBSOLETE	7.
2.TYPICAL	5.	8.
3.OLD TYPE	6.	9.NONE
# Rooms **0**		
# Bedrooms **0**		
# Full Baths **0**		
# Half Baths **0**		
# Addn Fixtures **0**		
# Fireplaces **0**		

TRIO

Layout **0**		
1.TYPICAL	4.	7.
2.INADEQ	5.	8.
3.	6.	9.
Attic **0**		
1.1/4 FIN	4.FULL FIN	7.
2.1/2 FIN	5.FL/STAIR	8.
3.3/4 FIN	6.	9.NONE
Insulation **0**		
1.FULL	4.MINIMAL	7.
2.HEAVY	5.	8.
3.CAPPED	6.	9.NONE
Unfinished % **0%**		
Grade & Factor **0 0%**		
1.E GRADE	4.B GRADE	7.AAA GRAD
2.D GRADE	5.A GRADE	8.M&S PRIC
3.C GRADE	6.AA GRADE	9.SAME
SQFT (Footprint) **0**		
Condition **0**		
1.POOR	4.AVG	7.V G
2.FAIR	5.AVG+	8.EXC
3.AVG-	6.GOOD	9.SAME
Phys. % Good **0%**		
Funct. % Good **100%**		
Functional Code **9 NONE**		
1.INCOMP	4.PL/HT	7.
2.OVERBLT	5.DAMAGE/D	8.
3.STYLE	6.	9.NONE
Econ. % Good **100%**		
Economic Code **NONE**		
0.None	3.NO POWER	7.
1.LOCATION	4.DAMAGE/D	8.
2.ENCROACH	9.NONE	9.
Entrance Code **0**		
1.INTERIOR	4.VACANT	7.
2.REFUSAL	5.ESTIMATE	8.
3.INFORMED	6.	9.
Information Code **0**		
1.OWNER	4.AGENT	7.
2.RELATIVE	5.ESTIMATE	8.
3.TENANT	6.OTHER	9.

Date Inspected

Additions, Outbuildings & Improvements

Type	Year	Units	Grade	Cond	Phys.	Funct.	Sound Value
					%	%	
					%	%	
					%	%	
					%	%	
					%	%	
					%	%	
					%	%	
					%	%	
					%	%	
					%	%	

1.ONE STORY FRAM
2.TWO STORY FRAM
3.THREE STORY FR
4.1 & 1/2 STORY
5.1 & 3/4 STORY
6.2 & 1/2 STORY
21.OPEN FRAME POR
22.ENCL PCH/1SFR(
23.FRAME GARAGE
24.FRAME SHED
25.FRAME BAY WIND
26.1SFR OVERHANG
27.UNFIN BASEMENT
28.UNF ATTIC/LOFT
29.FINISHED ATTIC

Map Lot 034-015 | Account 1294 | Location 576 HINCKLEY RIDGE RD | Card 1 Of 1 | 9/14/2022

RYNBRANDT, JENNIFER
RYNBRANDT, JEFFERY
4409 MT. CARMEL ROAD
HAMPSTEAD MD 21074

B6668P202

Previous Owner
STORMS, CHERYL BETH
7 DORR ROAD

PENOBSCOT ME 04476
Sale Date: 11/04/2016

Previous Owner
PETRIE, JOSEPHINE
576 HINCKLEY RIDGE ROAD
P. O. Box 163
BLUE HILL ME 04614
Sale Date: 7/03/2014

Inspection Witnessed By:

X Date

No./Date	Description	Date Insp.

Notes:

1/9/17 REV, NAH. Add WD
6/15/15 w/ MRS BY PHONE, SHE EXPLAINED THIS LOT IS .50 AC AFTER SURVEY, MRS SAID WILL MAKE COPY OF SURVEY AND SUBMIT IT TO THE TOWN SO THE TOWN CAN CHANGE THE MAPS & UPDATE THE TAX RECORDS.

Blue Hill

Property Data

Neighborhood **61 NEIGHBORHOOD 61.**

Tree Growth Year **0**

X Coordinate **0**

Y Coordinate **0**

Zone/Land Use **11 RESIDENTIAL**

Secondary Zone

Topography **2 ROLLING**

1.LEVEL	4.BELOW ST	7.ROUGH
2.ROLLING	5.LOW	8.
3.ABOVE ST	6.SWAMPY	9.

Utilities **4 DRILLED WELL 7 SEPTIC**

1.SUMMER	4.DR WELL	7.SEPTIC
2.WATER	5.DUG WELL	8.SPRING
3.SEWER	6.LAKE WTR	9.NONE

Street **1 PAVED**

1.PAVED	4.PROPOSED	7.
2.SEMI IMP	5.	8.
3.GRAVEL	6.	9.NONE

0

SPRINGWORK YEAR **0**

Sale Data

Sale Date **11/04/2016**

Price **82,000**

Sale Type **2 LAND &**

1.LAND	4.MOBILE	7.
2.L & B	5.OTHER	8.
3.BUILDING	6.	9.

Financing **9 UNKNOWN**

1.CONVENT	4.SELLER	7.UNKNOWN
2.FHA/VA	5.PRIVATE	8.
3.ASSUMED	6.CASH	9.UNKNOWN

Validity **1 ARMS LENGTH**

1.VALID	4.SPLIT	7.RENOVATE
2.RELATED	5.PARTIAL	8.OTHER
3.DISTRESS	6.EXEMPT	9.

Verified **5 PUBLIC RECORD**

1.BUYER	4.AGENT	7.FAMILY
2.SELLER	5.PUB REC	8.OTHER
3.LENDER	6.MLS	9.CONFID

Assessment Record

Year	Land	Buildings	Exempt	Total
2009	45,000	51,300	13,000	83,300
2010	45,000	51,300	10,000	86,300
2011	45,000	51,300	10,000	86,300
2012	45,000	51,300	10,000	86,300
2013	38,300	43,600	0	81,900
2014	38,300	43,600	0	81,900
2015	38,300	43,600	0	81,900
2016	38,300	43,600	0	81,900
2017	38,300	44,300	0	82,600
2018	26,900	44,300	0	71,200
2019	26,900	44,300	0	71,200
2020	26,900	44,300	0	71,200
2021	26,900	44,300	0	71,200
2022	26,900	44,300	0	71,200

Land Data

Front Foot	Type	Effective Frontage	Effective Depth	Influence Factor	Influence Code
11.REGULAR LOT				%	
12.SECONDARY				%	
13.EXCESS FRONTAG				%	
14.REAR LAND				%	
15.MISCELLANEOUS				%	
				%	
				%	
Square Foot		**Square Feet**			
16.REGULAR LOT				%	
17.SECONDARY LOT				%	
18.EXCESS LAND				%	
19.CONDOMINIUM				%	
20.MISCELLANEOUS				%	
				%	
				%	
Fract. Acre		**Acreage/Sites**			
21.HOUSELOT(FRCT)	21	0.31		100 %	0
22.BASELOT(FRCT)	44	1.00		100 %	0
23.REAR(FRCT)				%	
Acres				%	
24.HOUSELOT				%	
25.BASELOT				%	
26.FRONTAGE 1				%	
27.FRONTAGE 2				%	
28.REAR LAND 1				%	
29.REAR LAND 2				%	

Total Acreage 0.31

Influence Codes

1.USE
2.R/W
3.TOPOGRAPHY
4.SIZE
5.ACCESS
6.RESTRICTIONS
7.SHAPE
8.SEMI-IMPROVED
9.FRACTIONAL
Acres
30.REAR LAND 3
31.REAR LAND 4
32.PASTURE
33.CROP
34.HORTICUL I
35.HORTUCUL II
36.ORCHARD
37.SOFTWOOD
38.MIXED WOOD
39.HARDWOOD
40.WASTE
41.GRAVEL PIT
42.MOBILE HOME SI
43.CONDO SITE
44.LOT IMPROVEMEN
45.M H HOOK-UP
46.HOLE/SITE

Blue Hill

Map Lot 034-015 | Account 1294 | Location 576 HINCKLEY RIDGE RD | Card 1 Of 1 | 9/14/2022

Building Style	**4 CAPE**	
1.CONV.	5.COLONIAL	9.CONDO
2.RANCH	6.SPLIT	10.
3.R RANCH	7.CONTEMP	11.
4.CAPE	8.COTTAGE	12.
Dwelling Units	**1**	
Other Units	**0**	
Stories	**1 ONE STORY**	
1.1	4.1.5	7.3.5
2.2	5.1.75	8.4
3.3	6.2.5	9.
Exterior Walls	**2 VINYL/ALUMINUM**	
1.WOOD	5.SHINGLE	9.OTHER
2.VIN/AL	6.BR/STN	10.
3.COMPOS.	7.SINGLE	11.
4.ASBESTOS	8.CONCRETE	12.
Roof Surface	**1 ASPHALT SHINGLES**	
1.ASPHALT	4.COMPOSIT	7.ROLL
2.SLATE	5.WOOD	8.
3.METAL	6.OTHER	9.
SF Masonry Trim	**0**	
	0	
	0	
Year Built	**1**	
Year Remodeled	**0**	
Foundation	**3 BRICK &/OR STONE**	
1.CONCRETE	4.WOOD	7.
2.C BLOCK	5.SLAB	8.
3.BR/STONE	6.PIERS	9.
Basement	**4 FULL BASEMENT**	
1.1/4 BMT	4.FULL BMT	7.
2.1/2 BMT	5.NONE	8.
3.3/4 BMT	6.	9.NONE
Bsmt Gar # Cars	**0**	
Wet Basement	**2 DAMP BASEMENT**	
1.DRY	4.DIRT FLR	7.
2.DAMP	5.	8.
3.WET	6.	9.

SF Bsmt Living	**0**	
Fin Bsmt Grade	**0 0**	
	0	
Heat Type	**100%**	**1 HOT WATER BB**
1.HWBB	5.FWA	9.NO HEAT
2.HWCI	6.GRAVWA	10.
3.H PUMP	7.ELECTRIC	11.
4.RADIANT	8.FL/WALL	12.
Cool Type	**0%**	**9 NONE**
1.REFRIG	4.W&C AIR	7.
2.EVAPOR	5.	8.
3.H PUMP	6.	9.NONE
Kitchen Style	**2 TYPICAL**	
1.MODERN	4.OBSOLETE	7.
2.TYPICAL	5.	8.
3.OLD TYPE	6.	9.NONE
Bath(s) Style	**2 TYPICAL BATH(S)**	
1.MODERN	4.OBSOLETE	7.
2.TYPICAL	5.	8.
3.OLD TYPE	6.	9.NONE
# Rooms	**0**	
# Bedrooms	**0**	
# Full Baths	**1**	
# Half Baths	**0**	
# Addn Fixtures	**0**	
# Fireplaces	**0**	

TRIO

Layout	**1 TYPICAL**	
1.TYPICAL	4.	7.
2.INADEQ	5.	8.
3.	6.	9.
Attic	**5 FLOOR & STAIRS**	
1.1/4 FIN	4.FULL FIN	7.
2.1/2 FIN	5.FL/STAIR	8.
3.3/4 FIN	6.	9.NONE
Insulation	**1 FULL**	
1.FULL	4.MINIMAL	7.
2.HEAVY	5.	8.
3.CAPPED	6.	9.NONE
Unfinished %	**0%**	
Grade & Factor	**2 D 100%**	
1.E GRADE	4.B GRADE	7.AAA GRAD
2.D GRADE	5.A GRADE	8.M&S PRIC
3.C GRADE	6.AA GRADE	9.SAME
SQFT (Footprint)	**576**	
Condition	**5 ABOVE AVERAGE**	
1.POOR	4.AVG	7.V G
2.FAIR	5.AVG+	8.EXC
3.AVG-	6.GOOD	9.SAME
Phys. % Good	**0%**	
Funct. % Good	**100%**	
Functional Code	**9 NONE**	
1.INCOMP	4.PL/HT	7.
2.OVERBLT	5.DAMAGE/D	8.
3.STYLE	6.	9.NONE
Econ. % Good	**100%**	
Economic Code	**NONE**	
0.None	3.NO POWER	7.
1.LOCATION	4.DAMAGE/D	8.
2.ENCROACH	9.NONE	9.
Entrance Code	**0**	
1.INTERIOR	4.VACANT	7.
2.REFUSAL	5.ESTIMATE	8.
3.INFORMED	6.	9.
Information Code	**0**	
1.OWNER	4.AGENT	7.
2.RELATIVE	5.ESTIMATE	8.
3.TENANT	6.OTHER	9.

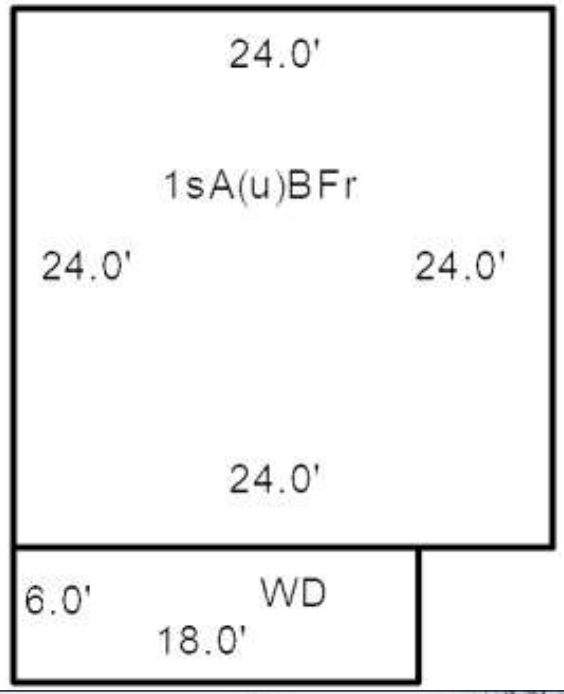

Date Inspected

Additions, Outbuildings & Improvements

Type	Year	Units	Grade	Cond	Phys.	Funct.	Sound Value
68 DECK	2005	108	2 100	4	0 %	100 %	
					%	%	
					%	%	
					%	%	
					%	%	
					%	%	
					%	%	
					%	%	
					%	%	
					%	%	

1.ONE STORY FRAM
2.TWO STORY FRAM
3.THREE STORY FR
4.1 & 1/2 STORY
5.1 & 3/4 STORY
6.2 & 1/2 STORY
21.OPEN FRAME POR
22.ENCL PCH/1SFR(
23.FRAME GARAGE
24.FRAME SHED
25.FRAME BAY WIND
26.1SFR OVERHANG
27.UNFIN BASEMENT
28.UNF ATTIC/LOFT
29.FINISHED ATTIC

Map Lot 034-016 | Account 1766 | Location 740 HINCKLEY RIDGE RD | Card 1 Of 1 | 9/14/2022

WALLS, ROBERT J
WALLS, BEVERLY G
740 HINCKLEY RIDGE ROAD
BLUE HILL ME 04614

B1017P204 B7189P683

Property Data

Neighborhood **61 NEIGHBORHOOD 61.**

Tree Growth Year **0**

X Coordinate **0**

Y Coordinate **0**

Zone/Land Use **11 RESIDENTIAL**

Secondary Zone

Topography **2 ROLLING**

1.LEVEL	4.BELOW ST	7.ROUGH
2.ROLLING	5.LOW	8.
3.ABOVE ST	6.SWAMPY	9.

Utilities **4 DRILLED WELL 7 SEPTIC**

1.SUMMER	4.DR WELL	7.SEPTIC
2.WATER	5.DUG WELL	8.SPRING
3.SEWER	6.LAKE WTR	9.NONE

Street **1 PAVED**

1.PAVED	4.PROPOSED	7.
2.SEMI IMP	5.	8.
3.GRAVEL	6.	9.NONE

0

SPRINGWORK YEAR **2005**

Sale Data

Sale Date

Price

Sale Type

1.LAND	4.MOBILE	7.
2.L & B	5.OTHER	8.
3.BUILDING	6.	9.

Financing

1.CONVENT	4.SELLER	7.UNKNOWN
2.FHA/VA	5.PRIVATE	8.
3.ASSUMED	6.CASH	9.UNKNOWN

Validity

1.VALID	4.SPLIT	7.RENOVATE
2.RELATED	5.PARTIAL	8.OTHER
3.DISTRESS	6.EXEMPT	9.

Verified

1.BUYER	4.AGENT	7.FAMILY
2.SELLER	5.PUB REC	8.OTHER
3.LENDER	6.MLS	9.CONFID

Assessment Record

Year	Land	Buildings	Exempt	Total
2009	75,000	130,400	19,000	186,400
2010	75,000	130,400	16,000	189,400
2011	75,000	136,500	16,000	195,500
2012	75,000	136,500	16,000	195,500
2013	63,800	122,000	16,000	169,800
2014	63,800	122,000	16,000	169,800
2015	63,800	122,000	16,000	169,800
2016	63,800	122,000	25,000	160,800
2017	63,800	117,600	30,000	151,400
2018	63,800	117,600	30,000	151,400
2019	63,800	117,600	29,400	152,000
2020	63,800	117,600	34,300	147,100
2021	63,800	117,600	33,600	147,800
2022	59,900	117,600	0	177,500

Land Data

Front Foot	Type	Effective Frontage	Effective Depth	Influence Factor	Influence Code
11.REGULAR LOT				%	
12.SECONDARY				%	
13.EXCESS FRONTAG				%	
14.REAR LAND				%	
15.MISCELLANEOUS				%	
				%	
				%	
Square Foot		**Square Feet**			
16.REGULAR LOT				%	
17.SECONDARY LOT				%	
18.EXCESS LAND				%	
19.CONDOMINIUM				%	
20.MISCELLANEOUS				%	
				%	
				%	
Fract. Acre		**Acreage/Sites**			
21.HOUSELOT(FRCT)	24	1.00		100 %	0
22.BASELOT(FRCT)	28	5.00		100 %	0
23.REAR(FRCT)	29	7.00		100 %	0
Acres	44	1.00		100 %	0
24.HOUSELOT				%	
25.BASELOT				%	
26.FRONTAGE 1				%	
27.FRONTAGE 2					
28.REAR LAND 1					
29.REAR LAND 2					

Total Acreage 13.00

Influence Codes

1.USE
2.R/W
3.TOPOGRAPHY
4.SIZE
5.ACCESS
6.RESTRICTIONS
7.SHAPE
8.SEMI-IMPROVED
9.FRACTIONAL
Acres
30.REAR LAND 3
31.REAR LAND 4
32.PASTURE
33.CROP
34.HORTICUL I
35.HORTUCUL II
36.ORCHARD
37.SOFTWOOD
38.MIXED WOOD
39.HARDWOOD
40.WASTE
41.GRAVEL PIT
42.MOBILE HOME SI
43.CONDO SITE
44.LOT IMPROVEMEN
45.M H HOOK-UP
46.HOLE/SITE

Inspection Witnessed By:

X Date

No./Date	Description	Date Insp.

Notes:

'22 SPLIT 3AC TO ABUTTER LOT 17
1/9/17 - REV, NAH. Remove GAR.
3/5/13 REV W/MR SHED COMP ADJ YEAR BUILT AND FOUNDATION
4/21/11-W/MR-ADD NEW SHED(INC)

Blue Hill

Blue Hill

Map Lot 034-016 | Account 1766 | Location 740 HINCKLEY RIDGE RD | Card 1 Of 1 | 9/14/2022

Building Style	**1 CONVENTIONAL**	
1.CONV.	5.COLONIAL	9.CONDO
2.RANCH	6.SPLIT	10.
3.R RANCH	7.CONTEMP	11.
4.CAPE	8.COTTAGE	12.
Dwelling Units	**1**	
Other Units	**0**	
Stories	**2 TWO STORY**	
1.1	4.1.5	7.3.5
2.2	5.1.75	8.4
3.3	6.2.5	9.
Exterior Walls	**2 VINYL/ALUMINUM**	
1.WOOD	5.SHINGLE	9.OTHER
2.VIN/AL	6.BR/STN	10.
3.COMPOS.	7.SINGLE	11.
4.ASBESTOS	8.CONCRETE	12.
Roof Surface	**1 ASPHALT SHINGLES**	
1.ASPHALT	4.COMPOSIT	7.ROLL
2.SLATE	5.WOOD	8.
3.METAL	6.OTHER	9.
SF Masonry Trim	**0**	
	0	
	0	
Year Built	**1966**	
Year Remodeled	**0**	
Foundation	**1 CONCRETE**	
1.CONCRETE	4.WOOD	7.
2.C BLOCK	5.SLAB	8.
3.BR/STONE	6.PIERS	9.
Basement	**4 FULL BASEMENT**	
1.1/4 BMT	4.FULL BMT	7.
2.1/2 BMT	5.NONE	8.
3.3/4 BMT	6.	9.NONE
Bsmt Gar # Cars	**0**	
Wet Basement	**2 DAMP BASEMENT**	
1.DRY	4.DIRT FLR	7.
2.DAMP	5.	8.
3.WET	6.	9.

SF Bsmt Living	**0**	
Fin Bsmt Grade	**0 0**	
	0	
Heat Type	**50%**	**5 FORCED WARM AIR**
1.HWBB	5.FWA	9.NO HEAT
2.HWCI	6.GRAVWA	10.
3.H PUMP	7.ELECTRIC	11.
4.RADIANT	8.FL/WALL	12.
Cool Type	**0%**	**9 NONE**
1.REFRIG	4.W&C AIR	7.
2.EVAPOR	5.	8.
3.H PUMP	6.	9.NONE
Kitchen Style	**2 TYPICAL**	
1.MODERN	4.OBSOLETE	7.
2.TYPICAL	5.	8.
3.OLD TYPE	6.	9.NONE
Bath(s) Style	**2 TYPICAL BATH(S)**	
1.MODERN	4.OBSOLETE	7.
2.TYPICAL	5.	8.
3.OLD TYPE	6.	9.NONE
# Rooms	**0**	
# Bedrooms	**0**	
# Full Baths	**1**	
# Half Baths	**1**	
# Addn Fixtures	**0**	
# Fireplaces	**0**	

TRIO

Layout	**1 TYPICAL**	
1.TYPICAL	4.	7.
2.INADEQ	5.	8.
3.	6.	9.
Attic	**9 NONE**	
1.1/4 FIN	4.FULL FIN	7.
2.1/2 FIN	5.FL/STAIR	8.
3.3/4 FIN	6.	9.NONE
Insulation	**1 FULL**	
1.FULL	4.MINIMAL	7.
2.HEAVY	5.	8.
3.CAPPED	6.	9.NONE
Unfinished %	**0%**	
Grade & Factor	**2 D 110%**	
1.E GRADE	4.B GRADE	7.AAA GRAD
2.D GRADE	5.A GRADE	8.M&S PRIC
3.C GRADE	6.AA GRADE	9.SAME
SQFT (Footprint)	**864**	
Condition	**6 GOOD**	
1.POOR	4.AVG	7.V G
2.FAIR	5.AVG+	8.EXC
3.AVG-	6.GOOD	9.SAME
Phys. % Good	**0%**	
Funct. % Good	**100%**	
Functional Code	**9 NONE**	
1.INCOMP	4.PL/HT	7.
2.OVERBLT	5.DAMAGE/D	8.
3.STYLE	6.	9.NONE
Econ. % Good	**100%**	
Economic Code	**NONE**	
0.None	3.NO POWER	7.
1.LOCATION	4.DAMAGE/D	8.
2.ENCROACH	9.NONE	9.
Entrance Code	**0**	
1.INTERIOR	4.VACANT	7.
2.REFUSAL	5.ESTIMATE	8.
3.INFORMED	6.	9.
Information Code	**0**	
1.OWNER	4.AGENT	7.
2.RELATIVE	5.ESTIMATE	8.
3.TENANT	6.OTHER	9.

Date Inspected



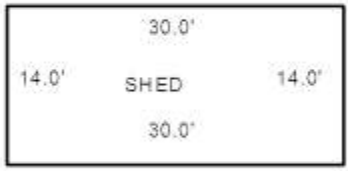

Additions, Outbuildings & Improvements

Type	Year	Units	Grade	Cond	Phys.	Funct.	Sound Value
24 FRAME SHED	2001	180	2 100	4	0 %	100 %	
1 ONE STORY	2001	252	2 100	4	0 %	100 %	
24 FRAME SHED	2010	420	2 100	4	0 %	75 %	
					%	%	
					%	%	
					%	%	
					%	%	
					%	%	
					%	%	
					%	%	

1.ONE STORY FRAM
2.TWO STORY FRAM
3.THREE STORY FR
4.1 & 1/2 STORY
5.1 & 3/4 STORY
6.2 & 1/2 STORY
21.OPEN FRAME POR
22.ENCL PCH/1SFR(
23.FRAME GARAGE
24.FRAME SHED
25.FRAME BAY WIND
26.1SFR OVERHANG
27.UNFIN BASEMENT
28.UNF ATTIC/LOFT
29.FINISHED ATTIC

Map Lot 034-016-1 Account 1767 Location 732 HINCKLEY RIDGE RD Card 1 Of 1 9/14/2022

WALLS, TIMOTHY R
732 HINCKLEY RIDGE ROAD
BLUE HILL ME 04614

B1662P631

Inspection Witnessed By:

X Date

No./Date	Description	Date Insp.

Notes:

1/9/17 - REV, W/Daughter @ Door - INFO - Adj roof to Asph
3/5/13 REV W/MR NEXT DOOR INFO ONLY WD TO OP, EP TO 1sFr, ADD SHED

Blue Hill

Property Data

Neighborhood **61 NEIGHBORHOOD 61.**

Tree Growth Year **0**

X Coordinate **0**

Y Coordinate **0**

Zone/Land Use **11 RESIDENTIAL**

Secondary Zone

Topography **2 ROLLING**

1.LEVEL	4.BELOW ST	7.ROUGH
2.ROLLING	5.LOW	8.
3.ABOVE ST	6.SWAMPY	9.

Utilities **4 DRILLED WELL 7 SEPTIC**

1.SUMMER	4.DR WELL	7.SEPTIC
2.WATER	5.DUG WELL	8.SPRING
3.SEWER	6.LAKE WTR	9.NONE

Street **1 PAVED**

1.PAVED	4.PROPOSED	7.
2.SEMI IMP	5.	8.
3.GRAVEL	6.	9.NONE

0

SPRINGWORK YEAR **0**

Sale Data

Sale Date

Price

Sale Type

1.LAND	4.MOBILE	7.
2.L & B	5.OTHER	8.
3.BUILDING	6.	9.

Financing

1.CONVENT	4.SELLER	7.UNKNOWN
2.FHA/VA	5.PRIVATE	8.
3.ASSUMED	6.CASH	9.UNKNOWN

Validity

1.VALID	4.SPLIT	7.RENOVATE
2.RELATED	5.PARTIAL	8.OTHER
3.DISTRESS	6.EXEMPT	9.

Verified

1.BUYER	4.AGENT	7.FAMILY
2.SELLER	5.PUB REC	8.OTHER
3.LENDER	6.MLS	9.CONFID

Assessment Record

Year	Land	Buildings	Exempt	Total
2009	47,300	57,100	13,000	91,400
2010	47,300	57,100	10,000	94,400
2011	47,300	57,100	10,000	94,400
2012	47,300	57,100	10,000	94,400
2013	40,200	55,600	10,000	85,800
2014	40,200	55,600	10,000	85,800
2015	40,200	55,600	10,000	85,800
2016	40,200	55,600	15,000	80,800
2017	40,200	55,600	20,000	75,800
2018	40,200	55,600	20,000	75,800
2019	40,200	55,600	19,600	76,200
2020	40,200	55,600	24,500	71,300
2021	40,200	55,600	24,000	71,800
2022	40,200	55,600	23,500	72,300

Land Data

Front Foot	Type	Effective Frontage	Effective Depth	Influence Factor	Influence Code
11.REGULAR LOT				%	
12.SECONDARY				%	
13.EXCESS FRONTAG				%	
14.REAR LAND				%	
15.MISCELLANEOUS				%	
				%	
				%	
Square Foot		**Square Feet**			
16.REGULAR LOT				%	
17.SECONDARY LOT				%	
18.EXCESS LAND				%	
19.CONDOMINIUM				%	
20.MISCELLANEOUS				%	
				%	
				%	
Fract. Acre		**Acreage/Sites**			
21.HOUSELOT(FRCT)	24	1.00		100 %	0
22.BASELOT(FRCT)	28	0.75		100 %	0
23.REAR(FRCT)	44	1.00		100 %	0
Acres				%	
24.HOUSELOT				%	
25.BASELOT				%	
26.FRONTAGE 1				%	
27.FRONTAGE 2				%	
28.REAR LAND 1				%	
29.REAR LAND 2				%	

Total Acreage 1.75

Influence Codes

1.USE
2.R/W
3.TOPOGRAPHY
4.SIZE
5.ACCESS
6.RESTRICTIONS
7.SHAPE
8.SEMI-IMPROVED
9.FRACTIONAL
Acres
30.REAR LAND 3
31.REAR LAND 4
32.PASTURE
33.CROP
34.HORTICUL I
35.HORTUCUL II
36.ORCHARD
37.SOFTWOOD
38.MIXED WOOD
39.HARDWOOD
40.WASTE
41.GRAVEL PIT
42.MOBILE HOME SI
43.CONDO SITE
44.LOT IMPROVEMEN
45.M H HOOK-UP
46.HOLE/SITE

Blue Hill

Map Lot 034-016-1 | Account 1767 | Location 732 HINCKLEY RIDGE RD | Card 1 Of 1 | 9/14/2022

Building Style	**1 CONVENTIONAL**	
1.CONV.	5.COLONIAL	9.CONDO
2.RANCH	6.SPLIT	10.
3.R RANCH	7.CONTEMP	11.
4.CAPE	8.COTTAGE	12.
Dwelling Units	**1**	
Other Units	**0**	
Stories	**1 ONE STORY**	
1.1	4.1.5	7.3.5
2.2	5.1.75	8.4
3.3	6.2.5	9.
Exterior Walls	**5 SHINGLE**	
1.WOOD	5.SHINGLE	9.OTHER
2.VIN/AL	6.BR/STN	10.
3.COMPOS.	7.SINGLE	11.
4.ASBESTOS	8.CONCRETE	12.
Roof Surface	**1 ASPHALT SHINGLES**	
1.ASPHALT	4.COMPOSIT	7.ROLL
2.SLATE	5.WOOD	8.
3.METAL	6.OTHER	9.
SF Masonry Trim	**0**	
	0	
	0	
Year Built	**1985**	
Year Remodeled	**0**	
Foundation	**1 CONCRETE**	
1.CONCRETE	4.WOOD	7.
2.C BLOCK	5.SLAB	8.
3.BR/STONE	6.PIERS	9.
Basement	**9 NO BASEMENT**	
1.1/4 BMT	4.FULL BMT	7.
2.1/2 BMT	5.NONE	8.
3.3/4 BMT	6.	9.NONE
Bsmt Gar # Cars	**0**	
Wet Basement	**9 NO BASEMENT**	
1.DRY	4.DIRT FLR	7.
2.DAMP	5.	8.
3.WET	6.	9.

SF Bsmt Living	**0**	
Fin Bsmt Grade	**0 0**	
	0	
Heat Type	**100%**	**8 FLOOR/WALL UNIT**
1.HWBB	5.FWA	9.NO HEAT
2.HWCI	6.GRAVWA	10.
3.H PUMP	7.ELECTRIC	11.
4.RADIANT	8.FL/WALL	12.
Cool Type	**0%**	**9 NONE**
1.REFRIG	4.W&C AIR	7.
2.EVAPOR	5.	8.
3.H PUMP	6.	9.NONE
Kitchen Style	**2 TYPICAL**	
1.MODERN	4.OBSOLETE	7.
2.TYPICAL	5.	8.
3.OLD TYPE	6.	9.NONE
Bath(s) Style	**2 TYPICAL BATH(S)**	
1.MODERN	4.OBSOLETE	7.
2.TYPICAL	5.	8.
3.OLD TYPE	6.	9.NONE
# Rooms	**0**	
# Bedrooms	**0**	
# Full Baths	**1**	
# Half Baths	**0**	
# Addn Fixtures	**0**	
# Fireplaces	**0**	

Layout	**1 TYPICAL**	
1.TYPICAL	4.	7.
2.INADEQ	5.	8.
3.	6.	9.
Attic	**5 FLOOR & STAIRS**	
1.1/4 FIN	4.FULL FIN	7.
2.1/2 FIN	5.FL/STAIR	8.
3.3/4 FIN	6.	9.NONE
Insulation	**1 FULL**	
1.FULL	4.MINIMAL	7.
2.HEAVY	5.	8.
3.CAPPED	6.	9.NONE
Unfinished %	**75%**	
Grade & Factor	**2 D 100%**	
1.E GRADE	4.B GRADE	7.AAA GRAD
2.D GRADE	5.A GRADE	8.M&S PRIC
3.C GRADE	6.AA GRADE	9.SAME
SQFT (Footprint)	**688**	
Condition	**5 ABOVE AVERAGE**	
1.POOR	4.AVG	7.V G
2.FAIR	5.AVG+	8.EXC
3.AVG-	6.GOOD	9.SAME
Phys. % Good	**0%**	
Funct. % Good	**90%**	
Functional Code	**3 STYLE**	
1.INCOMP	4.PL/HT	7.
2.OVERBLT	5.DAMAGE/D	8.
3.STYLE	6.	9.NONE
Econ. % Good	**100%**	
Economic Code	**NONE**	
0.None	3.NO POWER	7.
1.LOCATION	4.DAMAGE/D	8.
2.ENCROACH	9.NONE	9.
Entrance Code	**0**	
1.INTERIOR	4.VACANT	7.
2.REFUSAL	5.ESTIMATE	8.
3.INFORMED	6.	9.
Information Code	**0**	
1.OWNER	4.AGENT	7.
2.RELATIVE	5.ESTIMATE	8.
3.TENANT	6.OTHER	9.

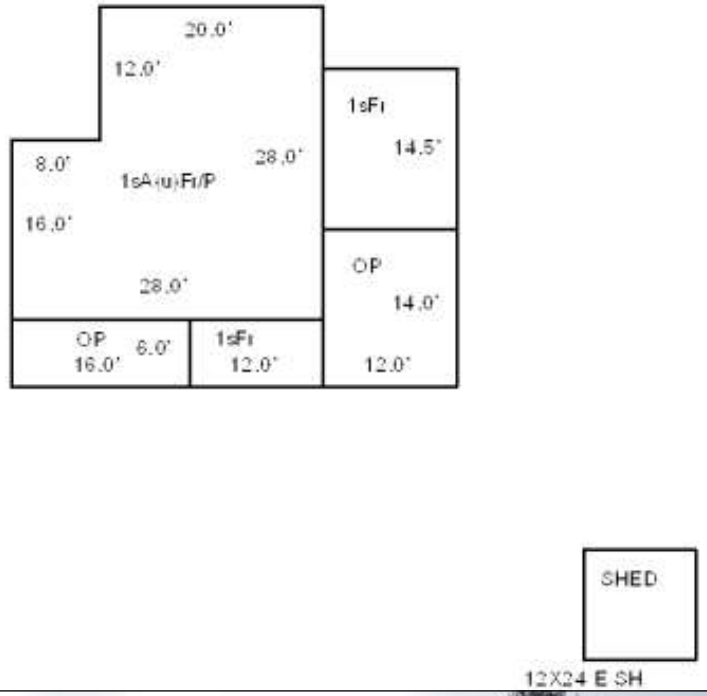

Date Inspected

Additions, Outbuildings & Improvements

Type	Year	Units	Grade	Cond	Phys.	Funct.	Sound Value
21 OPEN FRAME	1994	96	0 0	0	0 %	0 %	
1 ONE STORY	2002	72	2 100	4	0 %	100 %	
21 OPEN FRAME	1994	168	0 0	0	0 %	0 %	
1 ONE STORY	0	174	0 0	0	0 %	0 %	
24 FRAME SHED	2000	288	1 100	4	0 %	100 %	
					%	%	
					%	%	
					%	%	
					%	%	
					%	%	

1.ONE STORY FRAM
2.TWO STORY FRAM
3.THREE STORY FR
4.1 & 1/2 STORY
5.1 & 3/4 STORY
6.2 & 1/2 STORY
21.OPEN FRAME POR
22.ENCL PCH/1SFR(
23.FRAME GARAGE
24.FRAME SHED
25.FRAME BAY WIND
26.1SFR OVERHANG
27.UNFIN BASEMENT
28.UNF ATTIC/LOFT
29.FINISHED ATTIC

Map Lot 034-017 Account 52 Location 774 HINCKLEY RIDGE RD Card 1 Of 1 9/14/2022

ALLEN, TIMOTHY
ALLEN, DIANE
PO BOX 944
774 HINCKLEY RIDGE ROAD
BLUE HILL ME 04614
B1723P4 B7189P683

Property Data

Neighborhood **61 NEIGHBORHOOD 61.**

Tree Growth Year **0**

X Coordinate **0**

Y Coordinate **0**

Zone/Land Use **11 RESIDENTIAL**

Secondary Zone

Topography **2 ROLLING**

1.LEVEL	4.BELOW ST	7.ROUGH
2.ROLLING	5.LOW	8.
3.ABOVE ST	6.SWAMPY	9.

Utilities **4 DRILLED WELL 7 SEPTIC**

1.SUMMER	4.DR WELL	7.SEPTIC
2.WATER	5.DUG WELL	8.SPRING
3.SEWER	6.LAKE WTR	9.NONE

Street **1 PAVED**

1.PAVED	4.PROPOSED	7.
2.SEMI IMP	5.	8.
3.GRAVEL	6.	9.NONE

0

SPRINGWORK YEAR **2005**

Sale Data

Sale Date

Price

Sale Type

1.LAND	4.MOBILE	7.
2.L & B	5.OTHER	8.
3.BUILDING	6.	9.

Financing

1.CONVENT	4.SELLER	7.UNKNOWN
2.FHA/VA	5.PRIVATE	8.
3.ASSUMED	6.CASH	9.UNKNOWN

Validity

1.VALID	4.SPLIT	7.RENOVATE
2.RELATED	5.PARTIAL	8.OTHER
3.DISTRESS	6.EXEMPT	9.

Verified

1.BUYER	4.AGENT	7.FAMILY
2.SELLER	5.PUB REC	8.OTHER
3.LENDER	6.MLS	9.CONFID

Assessment Record

Year	Land	Buildings	Exempt	Total
2009	46,500	72,700	0	119,200
2010	46,500	76,300	0	122,800
2011	46,500	76,300	0	122,800
2012	46,500	76,300	0	122,800
2013	39,500	66,400	0	105,900
2014	39,500	66,400	0	105,900
2015	39,500	66,400	0	105,900
2016	39,500	69,500	15,000	94,000
2017	39,500	69,500	20,000	89,000
2018	39,500	69,500	20,000	89,000
2019	39,500	69,500	19,600	89,400
2020	39,500	69,500	24,500	84,500
2021	42,100	69,500	24,000	87,600
2022	52,300	69,500	23,500	98,300

Land Data

Front Foot	Type	Effective Frontage	Effective Depth	Influence Factor	Influence Code
11.REGULAR LOT				%	
12.SECONDARY				%	
13.EXCESS FRONTAG				%	
14.REAR LAND				%	
15.MISCELLANEOUS				%	
				%	
				%	
Square Foot		**Square Feet**			
16.REGULAR LOT				%	
17.SECONDARY LOT				%	
18.EXCESS LAND				%	
19.CONDOMINIUM				%	
20.MISCELLANEOUS				%	
				%	
				%	
Fract. Acre		**Acreage/Sites**			
21.HOUSELOT(FRCT)	24	1.00		100 %	0
22.BASELOT(FRCT)	28	5.00		100 %	0
23.REAR(FRCT)	29	1.00		100 %	0
Acres	44	1.00		100 %	0
24.HOUSELOT				%	
25.BASELOT				%	
26.FRONTAGE 1				%	
27.FRONTAGE 2					
28.REAR LAND 1					
29.REAR LAND 2					

Total Acreage 7.00

Influence Codes

1.USE
2.R/W
3.TOPOGRAPHY
4.SIZE
5.ACCESS
6.RESTRICTIONS
7.SHAPE
8.SEMI-IMPROVED
9.FRACTIONAL
Acres
30.REAR LAND 3
31.REAR LAND 4
32.PASTURE
33.CROP
34.HORTICUL I
35.HORTUCUL II
36.ORCHARD
37.SOFTWOOD
38.MIXED WOOD
39.HARDWOOD
40.WASTE
41.GRAVEL PIT
42.MOBILE HOME SI
43.CONDO SITE
44.LOT IMPROVEMEN
45.M H HOOK-UP
46.HOLE/SITE

Inspection Witnessed By:

X Date

No./Date	Description	Date Insp.

Notes:

'22 ADD 3AC FROM ABUTTER LOT 16. REMOVE OBS% FOR SHAPE
2/26/21 rev w/ mrs adj LI%
3/8/16 - W/MRS @ DOOR. EST 90% ON HSE, SHOP N/C.
4/15/15 NAH EST N/C
3/5/13 REV W/MR ADJ BATHS, HSE&GAR STILL INC
4/21/12- NAH EST. N/C.
3/10/10- NAH EST. ADJ. INC. (LITTLE)(EST).
3/18/09- NAH EST. N/C CHECK '10

Blue Hill

Blue Hill

Map Lot 034-017 | Account 52 | Location 774 HINCKLEY RIDGE RD | Card 1 Of 1 | 9/14/2022

Building Style	**1 CONVENTIONAL**	
1.CONV.	5.COLONIAL	9.CONDO
2.RANCH	6.SPLIT	10.
3.R RANCH	7.CONTEMP	11.
4.CAPE	8.COTTAGE	12.
Dwelling Units	**1**	
Other Units	**0**	
Stories	**4 ONE & 1/2 STORY**	
1.1	4.1.5	7.3.5
2.2	5.1.75	8.4
3.3	6.2.5	9.
Exterior Walls	**7 SINGLE SIDING**	
1.WOOD	5.SHINGLE	9.OTHER
2.VIN/AL	6.BR/STN	10.
3.COMPOS.	7.SINGLE	11.
4.ASBESTOS	8.CONCRETE	12.
Roof Surface	**6 OTHER**	
1.ASPHALT	4.COMPOSIT	7.ROLL
2.SLATE	5.WOOD	8.
3.METAL	6.OTHER	9.
SF Masonry Trim	**0**	
	0	
	0	
Year Built	**1990**	
Year Remodeled	**0**	
Foundation	**5 CONCRETE SLAB**	
1.CONCRETE	4.WOOD	7.
2.C BLOCK	5.SLAB	8.
3.BR/STONE	6.PIERS	9.
Basement	**9 NO BASEMENT**	
1.1/4 BMT	4.FULL BMT	7.
2.1/2 BMT	5.NONE	8.
3.3/4 BMT	6.	9.NONE
Bsmt Gar # Cars	**0**	
Wet Basement	**9 NO BASEMENT**	
1.DRY	4.DIRT FLR	7.
2.DAMP	5.	8.
3.WET	6.	9.

SF Bsmt Living	**0**	
Fin Bsmt Grade	**0 0**	
	0	
Heat Type	**100%**	**8 FLOOR/WALL UNIT**
1.HWBB	5.FWA	9.NO HEAT
2.HWCI	6.GRAVWA	10.
3.H PUMP	7.ELECTRIC	11.
4.RADIANT	8.FL/WALL	12.
Cool Type	**0%**	**9 NONE**
1.REFRIG	4.W&C AIR	7.
2.EVAPOR	5.	8.
3.H PUMP	6.	9.NONE
Kitchen Style	**2 TYPICAL**	
1.MODERN	4.OBSOLETE	7.
2.TYPICAL	5.	8.
3.OLD TYPE	6.	9.NONE
Bath(s) Style	**2 TYPICAL BATH(S)**	
1.MODERN	4.OBSOLETE	7.
2.TYPICAL	5.	8.
3.OLD TYPE	6.	9.NONE
# Rooms	**0**	
# Bedrooms	**0**	
# Full Baths	**2**	
# Half Baths	**0**	
# Addn Fixtures	**0**	
# Fireplaces	**0**	

TRIO

Layout	**1 TYPICAL**	
1.TYPICAL	4.	7.
2.INADEQ	5.	8.
3.	6.	9.
Attic	**9 NONE**	
1.1/4 FIN	4.FULL FIN	7.
2.1/2 FIN	5.FL/STAIR	8.
3.3/4 FIN	6.	9.NONE
Insulation	**1 FULL**	
1.FULL	4.MINIMAL	7.
2.HEAVY	5.	8.
3.CAPPED	6.	9.NONE
Unfinished %	**0%**	
Grade & Factor	**2 D 80%**	
1.E GRADE	4.B GRADE	7.AAA GRAD
2.D GRADE	5.A GRADE	8.M&S PRIC
3.C GRADE	6.AA GRADE	9.SAME
SQFT (Footprint)	**960**	
Condition	**4 AVERAGE**	
1.POOR	4.AVG	7.V G
2.FAIR	5.AVG+	8.EXC
3.AVG-	6.GOOD	9.SAME
Phys. % Good	**0%**	
Funct. % Good	**90%**	
Functional Code	**1 INCOMPLETE**	
1.INCOMP	4.PL/HT	7.
2.OVERBLT	5.DAMAGE/D	8.
3.STYLE	6.	9.NONE
Econ. % Good	**100%**	
Economic Code	**NONE**	
0.None	3.NO POWER	7.
1.LOCATION	4.DAMAGE/D	8.
2.ENCROACH	9.NONE	9.
Entrance Code	**0**	
1.INTERIOR	4.VACANT	7.
2.REFUSAL	5.ESTIMATE	8.
3.INFORMED	6.	9.
Information Code	**0**	
1.OWNER	4.AGENT	7.
2.RELATIVE	5.ESTIMATE	8.
3.TENANT	6.OTHER	9.



Date Inspected

Additions, Outbuildings & Improvements

Type	Year	Units	Grade	Cond	Phys.	Funct.	Sound Value
68 DECK	2005	84	2 100	4	0 %	100 %	
43 2S FRAME	1994	640	2 110	4	0 %	75 %	
					%	%	
					%	%	
					%	%	
					%	%	
					%	%	
					%	%	
					%	%	
					%	%	

1.ONE STORY FRAM
2.TWO STORY FRAM
3.THREE STORY FR
4.1 & 1/2 STORY
5.1 & 3/4 STORY
6.2 & 1/2 STORY
21.OPEN FRAME POR
22.ENCL PCH/1SFR(
23.FRAME GARAGE
24.FRAME SHED
25.FRAME BAY WIND
26.1SFR OVERHANG
27.UNFIN BASEMENT
28.UNF ATTIC/LOFT
29.FINISHED ATTIC

Map Lot 034-018 | Account 1317 | Location 6 ACKLEY FARM RD | Card 1 Of 1 | 9/14/2022

CASTINO, BERNARD A
1 Ackley Farm Rd
BLUE HILL ME 04614

B3169P263 B5382P233 B6330P137

Property Data

Neighborhood **61 NEIGHBORHOOD 61.**

Tree Growth Year **0**

X Coordinate **0**

Y Coordinate **0**

Zone/Land Use **11 RESIDENTIAL**

Secondary Zone

Topography **2 ROLLING**

1.LEVEL	4.BELOW ST	7.ROUGH
2.ROLLING	5.LOW	8.
3.ABOVE ST	6.SWAMPY	9.

Utilities **4 DRILLED WELL 7 SEPTIC**

1.SUMMER	4.DR WELL	7.SEPTIC
2.WATER	5.DUG WELL	8.SPRING
3.SEWER	6.LAKE WTR	9.NONE

Street **1 PAVED**

1.PAVED	4.PROPOSED	7.
2.SEMI IMP	5.	8.
3.GRAVEL	6.	9.NONE

0

SPRINGWORK YEAR **0**

Sale Data

Sale Date

Price

Sale Type

1.LAND	4.MOBILE	7.
2.L & B	5.OTHER	8.
3.BUILDING	6.	9.

Financing

1.CONVENT	4.SELLER	7.UNKNOWN
2.FHA/VA	5.PRIVATE	8.
3.ASSUMED	6.CASH	9.UNKNOWN

Validity

1.VALID	4.SPLIT	7.RENOVATE
2.RELATED	5.PARTIAL	8.OTHER
3.DISTRESS	6.EXEMPT	9.

Verified

1.BUYER	4.AGENT	7.FAMILY
2.SELLER	5.PUB REC	8.OTHER
3.LENDER	6.MLS	9.CONFID

Assessment Record

Year	Land	Buildings	Exempt	Total
2009	100,500	150,500	0	251,000
2010	100,500	150,500	0	251,000
2011	100,500	150,500	0	251,000
2012	100,500	150,500	0	251,000
2013	85,400	128,000	0	213,400
2014	85,400	128,000	0	213,400
2015	85,400	128,000	0	213,400
2016	85,400	128,000	0	213,400
2017	85,400	128,000	0	213,400
2018	85,400	128,000	0	213,400
2019	85,400	128,000	0	213,400
2020	85,400	128,000	0	213,400
2021	85,400	130,500	0	215,900
2022	85,400	130,500	0	215,900

Land Data

Front Foot	Type	Effective Frontage	Effective Depth	Influence Factor	Influence Code
11.REGULAR LOT				%	
12.SECONDARY				%	
13.EXCESS FRONTAG				%	
14.REAR LAND				%	
15.MISCELLANEOUS				%	
				%	
				%	

Square Foot		Square Feet		
16.REGULAR LOT			%	
17.SECONDARY LOT			%	
18.EXCESS LAND			%	
19.CONDOMINIUM			%	
20.MISCELLANEOUS			%	
			%	
			%	

Fract. Acre	Acreage/Sites				
21.HOUSELOT(FRCT)	24	1.00	100	%	0
22.BASELOT(FRCT)	25	1.00	100	%	0
23.REAR(FRCT)	28	5.00	100	%	0
Acres	29	7.00	100	%	0
24.HOUSELOT	44	1.00	100	%	0
25.BASELOT				%	
26.FRONTAGE 1				%	
27.FRONTAGE 2					
28.REAR LAND 1					
29.REAR LAND 2					

Total Acreage 14.00

Influence Codes

1.USE
2.R/W
3.TOPOGRAPHY
4.SIZE
5.ACCESS
6.RESTRICTIONS
7.SHAPE
8.SEMI-IMPROVED
9.FRACTIONAL
Acres
30.REAR LAND 3
31.REAR LAND 4
32.PASTURE
33.CROP
34.HORTICUL I
35.HORTUCUL II
36.ORCHARD
37.SOFTWOOD
38.MIXED WOOD
39.HARDWOOD
40.WASTE
41.GRAVEL PIT
42.MOBILE HOME SI
43.CONDO SITE
44.LOT IMPROVEMEN
45.M H HOOK-UP
46.HOLE/SITE

Inspection Witnessed By:

X Date

No./Date	Description	Date Insp.

Notes:
2/25/21 REV W/ MR ADD SHED

Blue Hill

Blue Hill

Map Lot 034-018 | Account 1317 | Location 6 ACKLEY FARM RD | Card 1 Of 1 | 9/14/2022

Building Style	**4 CAPE**	
1.CONV.	5.COLONIAL	9.CONDO
2.RANCH	6.SPLIT	10.
3.R RANCH	7.CONTEMP	11.
4.CAPE	8.COTTAGE	12.
Dwelling Units	**1**	
Other Units	**0**	
Stories	**5 ONE & 3/4 STORY**	
1.1	4.1.5	7.3.5
2.2	5.1.75	8.4
3.3	6.2.5	9.
Exterior Walls	**2 VINYL/ALUMINUM**	
1.WOOD	5.SHINGLE	9.OTHER
2.VIN/AL	6.BR/STN	10.
3.COMPOS.	7.SINGLE	11.
4.ASBESTOS	8.CONCRETE	12.
Roof Surface	**1 ASPHALT SHINGLES**	
1.ASPHALT	4.COMPOSIT	7.ROLL
2.SLATE	5.WOOD	8.
3.METAL	6.OTHER	9.
SF Masonry Trim	**0**	
	0	
	0	
Year Built	**1**	
Year Remodeled	**0**	
Foundation	**3 BRICK &/OR STONE**	
1.CONCRETE	4.WOOD	7.
2.C BLOCK	5.SLAB	8.
3.BR/STONE	6.PIERS	9.
Basement	**3 3/4 BASEMENT**	
1.1/4 BMT	4.FULL BMT	7.
2.1/2 BMT	5.NONE	8.
3.3/4 BMT	6.	9.NONE
Bsmt Gar # Cars	**0**	
Wet Basement	**2 DAMP BASEMENT**	
1.DRY	4.DIRT FLR	7.
2.DAMP	5.	8.
3.WET	6.	9.

SF Bsmt Living	**0**	
Fin Bsmt Grade	**0 0**	
	0	
Heat Type	**100%**	**5 FORCED WARM AIR**
1.HWBB	5.FWA	9.NO HEAT
2.HWCI	6.GRAVWA	10.
3.H PUMP	7.ELECTRIC	11.
4.RADIANT	8.FL/WALL	12.
Cool Type	**0%**	**9 NONE**
1.REFRIG	4.W&C AIR	7.
2.EVAPOR	5.	8.
3.H PUMP	6.	9.NONE
Kitchen Style	**2 TYPICAL**	
1.MODERN	4.OBSOLETE	7.
2.TYPICAL	5.	8.
3.OLD TYPE	6.	9.NONE
Bath(s) Style	**2 TYPICAL BATH(S)**	
1.MODERN	4.OBSOLETE	7.
2.TYPICAL	5.	8.
3.OLD TYPE	6.	9.NONE
# Rooms	**0**	
# Bedrooms	**0**	
# Full Baths	**1**	
# Half Baths	**0**	
# Addn Fixtures	**0**	
# Fireplaces	**1**	

TRIO

Layout	**1 TYPICAL**	
1.TYPICAL	4.	7.
2.INADEQ	5.	8.
3.	6.	9.
Attic	**9 NONE**	
1.1/4 FIN	4.FULL FIN	7.
2.1/2 FIN	5.FL/STAIR	8.
3.3/4 FIN	6.	9.NONE
Insulation	**1 FULL**	
1.FULL	4.MINIMAL	7.
2.HEAVY	5.	8.
3.CAPPED	6.	9.NONE
Unfinished %	**0%**	
Grade & Factor	**3 C 105%**	
1.E GRADE	4.B GRADE	7.AAA GRAD
2.D GRADE	5.A GRADE	8.M&S PRIC
3.C GRADE	6.AA GRADE	9.SAME
SQFT (Footprint)	**1036**	
Condition	**6 GOOD**	
1.POOR	4.AVG	7.V G
2.FAIR	5.AVG+	8.EXC
3.AVG-	6.GOOD	9.SAME
Phys. % Good	**0%**	
Funct. % Good	**100%**	
Functional Code	**9 NONE**	
1.INCOMP	4.PL/HT	7.
2.OVERBLT	5.DAMAGE/D	8.
3.STYLE	6.	9.NONE
Econ. % Good	**100%**	
Economic Code	**NONE**	
0.None	3.NO POWER	7.
1.LOCATION	4.DAMAGE/D	8.
2.ENCROACH	9.NONE	9.
Entrance Code	**0**	
1.INTERIOR	4.VACANT	7.
2.REFUSAL	5.ESTIMATE	8.
3.INFORMED	6.	9.
Information Code	**0**	
1.OWNER	4.AGENT	7.
2.RELATIVE	5.ESTIMATE	8.
3.TENANT	6.OTHER	9.

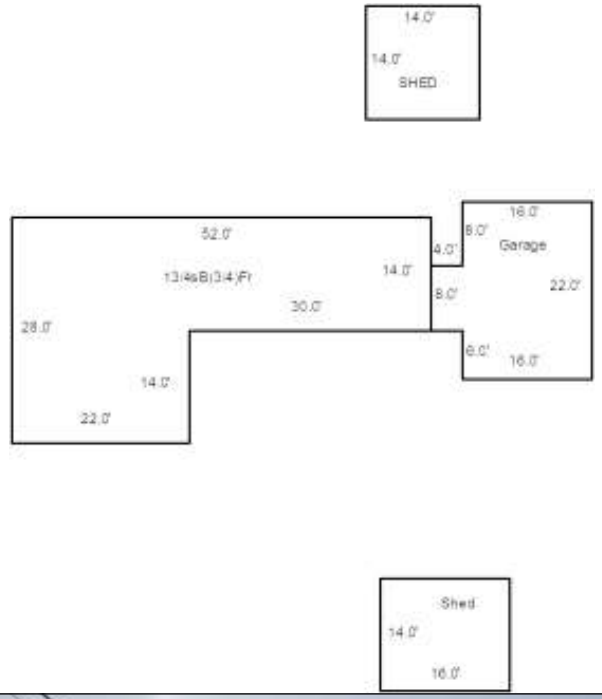

Date Inspected

Additions, Outbuildings & Improvements

Type	Year	Units	Grade	Cond	Phys.	Funct.	Sound Value
23 FRAME GARAGE	1998	384	3 100	4	0 %	100 %	
24 FRAME SHED	0				%	%	500
24 FRAME SHED	2018	224	1 100	4	0 %	75 %	
					%	%	
					%	%	
					%	%	
					%	%	
					%	%	
					%	%	
					%	%	

1.ONE STORY FRAM
2.TWO STORY FRAM
3.THREE STORY FR
4.1 & 1/2 STORY
5.1 & 3/4 STORY
6.2 & 1/2 STORY
21.OPEN FRAME POR
22.ENCL PCH/1SFR(
23.FRAME GARAGE
24.FRAME SHED
25.FRAME BAY WIND
26.1SFR OVERHANG
27.UNFIN BASEMENT
28.UNF ATTIC/LOFT
29.FINISHED ATTIC

Map Lot 034-018-1 Account 597 Location 790 HINCKLEY RIDGE RD Card 1 Of 1 9/14/2022

LYONS, LINDA
LYONS, JOSEPH & JAMES
790 HINCKLEY RIDGE RD
BLUE HILL ME 04614

B7036P946

Property Data

Neighborhood **61 NEIGHBORHOOD 61.**

Tree Growth Year **0**

X Coordinate **0**

Y Coordinate **0**

Zone/Land Use **11 RESIDENTIAL**

Secondary Zone

Topography **2 ROLLING**

1.LEVEL	4.BELOW ST	7.ROUGH
2.ROLLING	5.LOW	8.
3.ABOVE ST	6.SWAMPY	9.

Utilities **4 DRILLED WELL 7 SEPTIC**

1.SUMMER	4.DR WELL	7.SEPTIC
2.WATER	5.DUG WELL	8.SPRING
3.SEWER	6.LAKE WTR	9.NONE

Street **1 PAVED**

1.PAVED	4.PROPOSED	7.
2.SEMI IMP	5.	8.
3.GRAVEL	6.	9.NONE

0

SPRINGWORK YEAR **0**

Sale Data

Sale Date

Price

Sale Type

1.LAND	4.MOBILE	7.
2.L & B	5.OTHER	8.
3.BUILDING	6.	9.

Financing

1.CONVENT	4.SELLER	7.UNKNOWN
2.FHA/VA	5.PRIVATE	8.
3.ASSUMED	6.CASH	9.UNKNOWN

Validity

1.VALID	4.SPLIT	7.RENOVATE
2.RELATED	5.PARTIAL	8.OTHER
3.DISTRESS	6.EXEMPT	9.

Verified

1.BUYER	4.AGENT	7.FAMILY
2.SELLER	5.PUB REC	8.OTHER
3.LENDER	6.MLS	9.CONFID

Assessment Record

Year	Land	Buildings	Exempt	Total
2009	51,000	101,600	13,000	139,600
2010	51,000	101,600	10,000	142,600
2011	51,000	101,600	10,000	142,600
2012	51,000	101,600	10,000	142,600
2013	43,400	81,000	10,000	114,400
2014	43,400	81,000	10,000	114,400
2015	43,400	81,000	10,000	114,400
2016	43,400	81,000	15,000	109,400
2017	43,400	80,700	20,000	104,100
2018	43,400	80,700	20,000	104,100
2019	43,400	80,700	19,600	104,500
2020	43,400	80,700	24,500	99,600
2021	43,400	80,700	24,000	100,100
2022	43,400	80,700	23,500	100,600

Land Data

Front Foot	Type	Effective Frontage	Effective Depth	Influence Factor	Influence Code
11.REGULAR LOT				%	
12.SECONDARY				%	
13.EXCESS FRONTAG				%	
14.REAR LAND				%	
15.MISCELLANEOUS				%	
				%	
				%	
Square Foot		**Square Feet**			
16.REGULAR LOT				%	
17.SECONDARY LOT				%	
18.EXCESS LAND				%	
19.CONDOMINIUM				%	
20.MISCELLANEOUS				%	
				%	
				%	
Fract. Acre		**Acreage/Sites**			
21.HOUSELOT(FRCT)	24	1.00	100	%	0
22.BASELOT(FRCT)	28	2.00	100	%	0
23.REAR(FRCT)	44	1.00	100	%	0
Acres				%	
24.HOUSELOT				%	
25.BASELOT				%	
26.FRONTAGE 1				%	
27.FRONTAGE 2				%	
28.REAR LAND 1					
29.REAR LAND 2					

Total Acreage 3.00

Influence Codes

1.USE
2.R/W
3.TOPOGRAPHY
4.SIZE
5.ACCESS
6.RESTRICTIONS
7.SHAPE
8.SEMI-IMPROVED
9.FRACTIONAL
Acres
30.REAR LAND 3
31.REAR LAND 4
32.PASTURE
33.CROP
34.HORTICUL I
35.HORTUCUL II
36.ORCHARD
37.SOFTWOOD
38.MIXED WOOD
39.HARDWOOD
40.WASTE
41.GRAVEL PIT
42.MOBILE HOME SI
43.CONDO SITE
44.LOT IMPROVEMEN
45.M H HOOK-UP
46.HOLE/SITE

Inspection Witnessed By:

X Date

No./Date	Description	Date Insp.

Notes:

1/9/17 - REV - NAH. Add WD. REMOVE OLD MH.
3/5/13 REV W/MRS @ DOOR ADJ YEAR BUILT W/COND TO 7, BATHS ADD SHED
7/3/08 DRIVE BY NO GAR ADD SV SHED 3/18/09- DRIVE BY NO NEW GAR YET CHECK '10 3/10/10- N/C.

Blue Hill

Blue Hill

Map Lot 034-018-1 | Account 597 | Location 790 HINCKLEY RIDGE RD | Card 1 Of 1 | 9/14/2022

Building Style	**2 RANCH**	
1.CONV.	5.COLONIAL	9.CONDO
2.RANCH	6.SPLIT	10.
3.R RANCH	7.CONTEMP	11.
4.CAPE	8.COTTAGE	12.
Dwelling Units	**1**	
Other Units	**0**	
Stories	**1 ONE STORY**	
1.1	4.1.5	7.3.5
2.2	5.1.75	8.4
3.3	6.2.5	9.
Exterior Walls	**2 VINYL/ALUMINUM**	
1.WOOD	5.SHINGLE	9.OTHER
2.VIN/AL	6.BR/STN	10.
3.COMPOS.	7.SINGLE	11.
4.ASBESTOS	8.CONCRETE	12.
Roof Surface	**1 ASPHALT SHINGLES**	
1.ASPHALT	4.COMPOSIT	7.ROLL
2.SLATE	5.WOOD	8.
3.METAL	6.OTHER	9.
SF Masonry Trim	**0**	
	0	
	0	
Year Built	**1960**	
Year Remodeled	**0**	
Foundation	**1 CONCRETE**	
1.CONCRETE	4.WOOD	7.
2.C BLOCK	5.SLAB	8.
3.BR/STONE	6.PIERS	9.
Basement	**4 FULL BASEMENT**	
1.1/4 BMT	4.FULL BMT	7.
2.1/2 BMT	5.NONE	8.
3.3/4 BMT	6.	9.NONE
Bsmt Gar # Cars	**0**	
Wet Basement	**1 DRY BASEMENT**	
1.DRY	4.DIRT FLR	7.
2.DAMP	5.	8.
3.WET	6.	9.

SF Bsmt Living	**0**	
Fin Bsmt Grade	**0 0**	
	0	
Heat Type	**100%**	**1 HOT WATER BB**
1.HWBB	5.FWA	9.NO HEAT
2.HWCI	6.GRAVWA	10.
3.H PUMP	7.ELECTRIC	11.
4.RADIANT	8.FL/WALL	12.
Cool Type	**0%**	**9 NONE**
1.REFRIG	4.W&C AIR	7.
2.EVAPOR	5.	8.
3.H PUMP	6.	9.NONE
Kitchen Style	**2 TYPICAL**	
1.MODERN	4.OBSOLETE	7.
2.TYPICAL	5.	8.
3.OLD TYPE	6.	9.NONE
Bath(s) Style	**2 TYPICAL BATH(S)**	
1.MODERN	4.OBSOLETE	7.
2.TYPICAL	5.	8.
3.OLD TYPE	6.	9.NONE
# Rooms	**0**	
# Bedrooms	**0**	
# Full Baths	**1**	
# Half Baths	**0**	
# Addn Fixtures	**0**	
# Fireplaces	**0**	

TRIO

Layout	**1 TYPICAL**	
1.TYPICAL	4.	7.
2.INADEQ	5.	8.
3.	6.	9.
Attic	**9 NONE**	
1.1/4 FIN	4.FULL FIN	7.
2.1/2 FIN	5.FL/STAIR	8.
3.3/4 FIN	6.	9.NONE
Insulation	**1 FULL**	
1.FULL	4.MINIMAL	7.
2.HEAVY	5.	8.
3.CAPPED	6.	9.NONE
Unfinished %	**0%**	
Grade & Factor	**2 D 100%**	
1.E GRADE	4.B GRADE	7.AAA GRAD
2.D GRADE	5.A GRADE	8.M&S PRIC
3.C GRADE	6.AA GRADE	9.SAME
SQFT (Footprint)	**1232**	
Condition	**7 VERY GOOD**	
1.POOR	4.AVG	7.V G
2.FAIR	5.AVG+	8.EXC
3.AVG-	6.GOOD	9.SAME
Phys. % Good	**0%**	
Funct. % Good	**100%**	
Functional Code	**9 NONE**	
1.INCOMP	4.PL/HT	7.
2.OVERBLT	5.DAMAGE/D	8.
3.STYLE	6.	9.NONE
Econ. % Good	**100%**	
Economic Code	**NONE**	
0.None	3.NO POWER	7.
1.LOCATION	4.DAMAGE/D	8.
2.ENCROACH	9.NONE	9.
Entrance Code	**0**	
1.INTERIOR	4.VACANT	7.
2.REFUSAL	5.ESTIMATE	8.
3.INFORMED	6.	9.
Information Code	**0**	
1.OWNER	4.AGENT	7.
2.RELATIVE	5.ESTIMATE	8.
3.TENANT	6.OTHER	9.

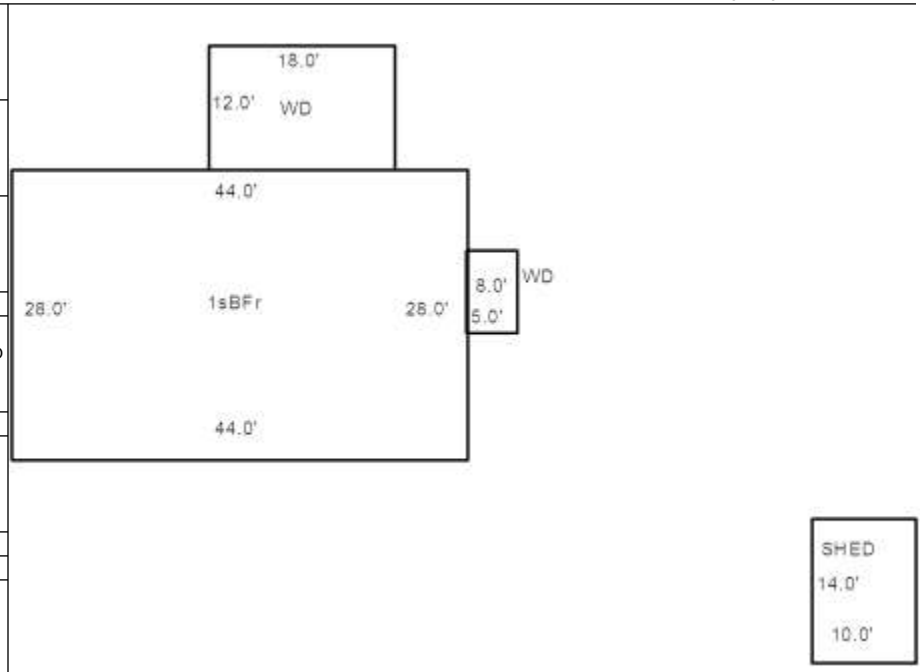

Date Inspected

Additions, Outbuildings & Improvements

Type	Year	Units	Grade	Cond	Phys.	Funct.	Sound Value
68 DECK	2006	216	2 100	4	0 %	100 %	
24 FRAME SHED	2007				%	%	1,000
68 DECK	2013	40	2 100	4	0 %	100 %	
					%	%	
					%	%	
					%	%	
					%	%	
					%	%	
					%	%	
					%	%	

1.ONE STORY FRAM
2.TWO STORY FRAM
3.THREE STORY FR
4.1 & 1/2 STORY
5.1 & 3/4 STORY
6.2 & 1/2 STORY
21.OPEN FRAME POR
22.ENCL PCH/1SFR(
23.FRAME GARAGE
24.FRAME SHED
25.FRAME BAY WIND
26.1SFR OVERHANG
27.UNFIN BASEMENT
28.UNF ATTIC/LOFT
29.FINISHED ATTIC

Map Lot 034-019 | Account 287 | Location 42 ACKLEY FARM RD | Card 1 Of 2 | 9/14/2022

SULLIVAN, ROBERT M
42 Ackley Farm Rd
BLUE HILL ME 04614

B5599P97 B7108P403

Previous Owner
SULLIVAN, RUTH
SULLIVAN,ROBERT M. JR.
42 ACKLEY FARM ROAD
BLUE HILL ME 04614
Sale Date: 3/29/2011

Previous Owner
BROWN, PETER
646 BELMONT AVE
WESTMOUNT Q.C.
HWY 2WZ CANADA ME 04614

Inspection Witnessed By:

X Date

No./Date	Description	Date Insp.

Notes:

1/9/17 - REV, W/MR. Add SV P&P GH (used).
3/5/13 REV W/MR & MRS ADD POLY AND PIPE G-HSE AND 2 SHEDS

Blue Hill

Property Data

Neighborhood **61 NEIGHBORHOOD 61.**

Tree Growth Year **0**

X Coordinate **0**

Y Coordinate **0**

Zone/Land Use **11 RESIDENTIAL**

Secondary Zone

Topography **2 ROLLING**

1.LEVEL	4.BELOW ST	7.ROUGH
2.ROLLING	5.LOW	8.
3.ABOVE ST	6.SWAMPY	9.

Utilities **4 DRILLED WELL 7 SEPTIC**

1.SUMMER	4.DR WELL	7.SEPTIC
2.WATER	5.DUG WELL	8.SPRING
3.SEWER	6.LAKE WTR	9.NONE

Street **3 GRAVEL**

1.PAVED	4.PROPOSED	7.
2.SEMI IMP	5.	8.
3.GRAVEL	6.	9.NONE

0

SPRINGWORK YEAR **0**

Sale Data

Sale Date

Price

Sale Type

1.LAND	4.MOBILE	7.
2.L & B	5.OTHER	8.
3.BUILDING	6.	9.

Financing

1.CONVENT	4.SELLER	7.UNKNOWN
2.FHA/VA	5.PRIVATE	8.
3.ASSUMED	6.CASH	9.UNKNOWN

Validity

1.VALID	4.SPLIT	7.RENOVATE
2.RELATED	5.PARTIAL	8.OTHER
3.DISTRESS	6.EXEMPT	9.

Verified

1.BUYER	4.AGENT	7.FAMILY
2.SELLER	5.PUB REC	8.OTHER
3.LENDER	6.MLS	9.CONFID

Assessment Record

Year	Land	Buildings	Exempt	Total
2009	57,800	222,400	13,000	267,200
2010	57,400	222,400	10,000	269,800
2011	58,400	222,400	10,000	270,800
2012	58,300	222,400	10,000	270,700
2013	50,100	193,100	10,000	233,200
2014	51,600	193,100	10,000	234,700
2015	51,300	193,100	10,000	234,400
2016	53,000	193,100	15,000	231,100
2017	53,600	193,700	20,000	227,300
2018	53,300	193,700	20,000	227,000
2019	52,200	193,700	19,600	226,300
2020	52,300	193,700	24,500	221,500
2021	51,000	193,700	24,000	220,700
2022	50,800	193,700	23,500	221,000

Land Data

Front Foot	Type	Effective Frontage	Effective Depth	Influence Factor	Influence Code
11.REGULAR LOT				%	
12.SECONDARY				%	
13.EXCESS FRONTAG				%	
14.REAR LAND				%	
15.MISCELLANEOUS				%	
				%	
				%	
Square Foot		**Square Feet**			
16.REGULAR LOT				%	
17.SECONDARY LOT				%	
18.EXCESS LAND				%	
19.CONDOMINIUM				%	
20.MISCELLANEOUS				%	
				%	
				%	
Fract. Acre		**Acreage/Sites**			
21.HOUSELOT(FRCT)	24	1.00	100	%	0
22.BASELOT(FRCT)	28	1.00	100	%	0
23.REAR(FRCT)	40	3.00	100	%	0
Acres	48	77.00	100	%	0
24.HOUSELOT	49	6.00	100	%	0
25.BASELOT	50	3.00	100	%	0
26.FRONTAGE 1	44	1.00	100	%	0
27.FRONTAGE 2					
28.REAR LAND 1					
29.REAR LAND 2					

Total Acreage 91.00

Influence Codes

1.USE
2.R/W
3.TOPOGRAPHY
4.SIZE
5.ACCESS
6.RESTRICTIONS
7.SHAPE
8.SEMI-IMPROVED
9.FRACTIONAL
Acres
30.REAR LAND 3
31.REAR LAND 4
32.PASTURE
33.CROP
34.HORTICUL I
35.HORTUCUL II
36.ORCHARD
37.SOFTWOOD
38.MIXED WOOD
39.HARDWOOD
40.WASTE
41.GRAVEL PIT
42.MOBILE HOME SI
43.CONDO SITE
44.LOT IMPROVEMEN
45.M H HOOK-UP
46.HOLE/SITE

Blue Hill

Map Lot 034-019 | Account 287 | Location 42 ACKLEY FARM RD | Card 1 Of 2 | 9/14/2022

Building Style	**1 CONVENTIONAL**	
1.CONV.	5.COLONIAL	9.CONDO
2.RANCH	6.SPLIT	10.
3.R RANCH	7.CONTEMP	11.
4.CAPE	8.COTTAGE	12.
Dwelling Units	**1**	
Other Units	**0**	
Stories	**4 ONE & 1/2 STORY**	
1.1	4.1.5	7.3.5
2.2	5.1.75	8.4
3.3	6.2.5	9.
Exterior Walls	**1 WOOD SIDING**	
1.WOOD	5.SHINGLE	9.OTHER
2.VIN/AL	6.BR/STN	10.
3.COMPOS.	7.SINGLE	11.
4.ASBESTOS	8.CONCRETE	12.
Roof Surface	**1 ASPHALT SHINGLES**	
1.ASPHALT	4.COMPOSIT	7.ROLL
2.SLATE	5.WOOD	8.
3.METAL	6.OTHER	9.
SF Masonry Trim	**0**	
	0	
	0	
Year Built	**1999**	
Year Remodeled	**0**	
Foundation	**3 BRICK &/OR STONE**	
1.CONCRETE	4.WOOD	7.
2.C BLOCK	5.SLAB	8.
3.BR/STONE	6.PIERS	9.
Basement	**4 FULL BASEMENT**	
1.1/4 BMT	4.FULL BMT	7.
2.1/2 BMT	5.NONE	8.
3.3/4 BMT	6.	9.NONE
Bsmt Gar # Cars	**0**	
Wet Basement	**1 DRY BASEMENT**	
1.DRY	4.DIRT FLR	7.
2.DAMP	5.	8.
3.WET	6.	9.

SF Bsmt Living	**0**	
Fin Bsmt Grade	**0 0**	
	0	
Heat Type	**100%**	**1 HOT WATER BB**
1.HWBB	5.FWA	9.NO HEAT
2.HWCI	6.GRAVWA	10.
3.H PUMP	7.ELECTRIC	11.
4.RADIANT	8.FL/WALL	12.
Cool Type	**0%**	**9 NONE**
1.REFRIG	4.W&C AIR	7.
2.EVAPOR	5.	8.
3.H PUMP	6.	9.NONE
Kitchen Style	**2 TYPICAL**	
1.MODERN	4.OBSOLETE	7.
2.TYPICAL	5.	8.
3.OLD TYPE	6.	9.NONE
Bath(s) Style	**2 TYPICAL BATH(S)**	
1.MODERN	4.OBSOLETE	7.
2.TYPICAL	5.	8.
3.OLD TYPE	6.	9.NONE
# Rooms	**0**	
# Bedrooms	**0**	
# Full Baths	**2**	
# Half Baths	**0**	
# Addn Fixtures	**0**	
# Fireplaces	**0**	

TRIO

Layout	**1 TYPICAL**	
1.TYPICAL	4.	7.
2.INADEQ	5.	8.
3.	6.	9.
Attic	**9 NONE**	
1.1/4 FIN	4.FULL FIN	7.
2.1/2 FIN	5.FL/STAIR	8.
3.3/4 FIN	6.	9.NONE
Insulation	**1 FULL**	
1.FULL	4.MINIMAL	7.
2.HEAVY	5.	8.
3.CAPPED	6.	9.NONE
Unfinished %	**0%**	
Grade & Factor	**3 C 110%**	
1.E GRADE	4.B GRADE	7.AAA GRAD
2.D GRADE	5.A GRADE	8.M&S PRIC
3.C GRADE	6.AA GRADE	9.SAME
SQFT (Footprint)	**936**	
Condition	**4 AVERAGE**	
1.POOR	4.AVG	7.V G
2.FAIR	5.AVG+	8.EXC
3.AVG-	6.GOOD	9.SAME
Phys. % Good	**0%**	
Funct. % Good	**100%**	
Functional Code	**9 NONE**	
1.INCOMP	4.PL/HT	7.
2.OVERBLT	5.DAMAGE/D	8.
3.STYLE	6.	9.NONE
Econ. % Good	**100%**	
Economic Code	**NONE**	
0.None	3.NO POWER	7.
1.LOCATION	4.DAMAGE/D	8.
2.ENCROACH	9.NONE	9.
Entrance Code	**0**	
1.INTERIOR	4.VACANT	7.
2.REFUSAL	5.ESTIMATE	8.
3.INFORMED	6.	9.
Information Code	**0**	
1.OWNER	4.AGENT	7.
2.RELATIVE	5.ESTIMATE	8.
3.TENANT	6.OTHER	9.

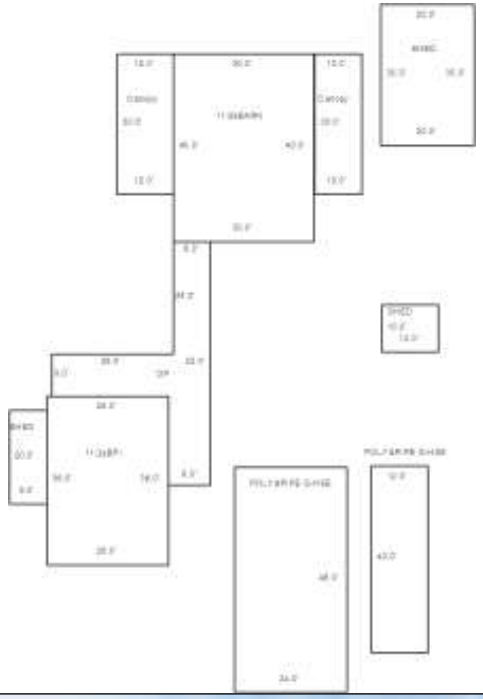

Date Inspected

Additions, Outbuildings & Improvements

Type	Year	Units	Grade	Cond	Phys.	Funct.	Sound Value
21 OPEN FRAME	0	669	0 0	0	0 %	0 %	
74 1 1/2S BARN	0	1200	3 100	4	0 %	100 %	
24 FRAME SHED	2005	600	3 100	4	0 %	75 %	
77 PLUMBING	2005	2	3 100	4	0 %	100 %	
61	2006				%	%	1,000
61	2006				%	%	1,000
24 FRAME SHED	2009	160	1 100	4	0 %	75 %	
24 FRAME SHED	0				%	%	200
66 GREENHOUSE	0				%	%	1,500
66 GREENHOUSE	0				%	%	600

1.ONE STORY FRAM
2.TWO STORY FRAM
3.THREE STORY FR
4.1 & 1/2 STORY
5.1 & 3/4 STORY
6.2 & 1/2 STORY
21.OPEN FRAME POR
22.ENCL PCH/1SFR(
23.FRAME GARAGE
24.FRAME SHED
25.FRAME BAY WIND
26.1SFR OVERHANG
27.UNFIN BASEMENT
28.UNF ATTIC/LOFT
29.FINISHED ATTIC

SULLIVAN, ROBERT M
42 Ackley Farm Rd
BLUE HILL ME 04614

B5599P97 B7108P403

Previous Owner
SULLIVAN, RUTH
SULLIVAN,ROBERT M. JR.
42 ACKLEY FARM ROAD
BLUE HILL ME 04614
Sale Date: 3/29/2011

Previous Owner
BROWN, PETER
646 BELMONT AVE
WESTMOUNT Q.C.
HWY 2WZ CANADA ME 04614

Inspection Witnessed By:

X Date

No./Date	Description	Date Insp.

Notes:

Blue Hill

Property Data

Neighborhood **61 NEIGHBORHOOD 61.**

Tree Growth Year **0**

X Coordinate **0**

Y Coordinate **0**

Zone/Land Use **11 RESIDENTIAL**

Secondary Zone

Topography **2 ROLLING**

1.LEVEL 4.BELOW ST 7.ROUGH
2.ROLLING 5.LOW 8.
3.ABOVE ST 6.SWAMPY 9.

Utilities **4 DRILLED WELL 7 SEPTIC**

1.SUMMER 4.DR WELL 7.SEPTIC
2.WATER 5.DUG WELL 8.SPRING
3.SEWER 6.LAKE WTR 9.NONE

Street **3 GRAVEL**

1.PAVED 4.PROPOSED 7.
2.SEMI IMP 5. 8.
3.GRAVEL 6. 9.NONE

0

SPRINGWORK YEAR **0**

Sale Data

Sale Date

Price

Sale Type

1.LAND 4.MOBILE 7.
2.L & B 5.OTHER 8.
3.BUILDING 6. 9.

Financing

1.CONVENT 4.SELLER 7.UNKNOWN
2.FHA/VA 5.PRIVATE 8.
3.ASSUMED 6.CASH 9.UNKNOWN

Validity

1.VALID 4.SPLIT 7.RENOVATE
2.RELATED 5.PARTIAL 8.OTHER
3.DISTRESS 6.EXEMPT 9.

Verified

1.BUYER 4.AGENT 7.FAMILY
2.SELLER 5.PUB REC 8.OTHER
3.LENDER 6.MLS 9.CONFID

Assessment Record

Year	Land	Buildings	Exempt	Total
2009	6,500	0	0	6,500
2010	6,500	0	0	6,500
2011	6,500	0	0	6,500
2012	6,500	0	0	6,500
2013	5,500	0	0	5,500
2014	5,500	0	0	5,500
2015	5,500	0	0	5,500
2016	5,500	0	0	5,500
2017	5,500	0	0	5,500
2018	5,500	0	0	5,500
2019	5,500	0	0	5,500
2020	5,500	0	0	5,500
2021	5,500	0	0	5,500
2022	5,500	0	0	5,500

Land Data

Front Foot	Type	Effective Frontage	Effective Depth	Influence Factor	Influence Code
11.REGULAR LOT				%	
12.SECONDARY				%	
13.EXCESS FRONTAG				%	
14.REAR LAND				%	
15.MISCELLANEOUS				%	
				%	
				%	
Square Foot		**Square Feet**			
16.REGULAR LOT				%	
17.SECONDARY LOT				%	
18.EXCESS LAND				%	
19.CONDOMINIUM				%	
20.MISCELLANEOUS				%	
				%	
				%	
Fract. Acre		**Acreage/Sites**			
21.HOUSELOT(FRCT)	32		20.00	100 %	0
22.BASELOT(FRCT)				%	
23.REAR(FRCT)				%	
Acres				%	
24.HOUSELOT				%	
25.BASELOT				%	
26.FRONTAGE 1				%	
27.FRONTAGE 2				%	
28.REAR LAND 1					
29.REAR LAND 2					

Total Acreage 20.00

Influence Codes

1.USE
2.R/W
3.TOPOGRAPHY
4.SIZE
5.ACCESS
6.RESTRICTIONS
7.SHAPE
8.SEMI-IMPROVED
9.FRACTIONAL
Acres
30.REAR LAND 3
31.REAR LAND 4
32.PASTURE
33.CROP
34.HORTICUL I
35.HORTUCUL II
36.ORCHARD
37.SOFTWOOD
38.MIXED WOOD
39.HARDWOOD
40.WASTE
41.GRAVEL PIT
42.MOBILE HOME SI
43.CONDO SITE
44.LOT IMPROVEMEN
45.M H HOOK-UP
46.HOLE/SITE

Blue Hill

Map Lot 034-019 | Account 287 | Location LAND | Card 2 Of 2 | 9/14/2022

Building Style		
1.CONV.	5.COLONIAL	9.CONDO
2.RANCH	6.SPLIT	10.
3.R RANCH	7.CONTEMP	11.
4.CAPE	8.COTTAGE	12.

Dwelling Units
Other Units

Stories		
1.1	4.1.5	7.3.5
2.2	5.1.75	8.4
3.3	6.2.5	9.

Exterior Walls		
1.WOOD	5.SHINGLE	9.OTHER
2.VIN/AL	6.BR/STN	10.
3.COMPOS.	7.SINGLE	11.
4.ASBESTOS	8.CONCRETE	12.

Roof Surface		
1.ASPHALT	4.COMPOSIT	7.ROLL
2.SLATE	5.WOOD	8.
3.METAL	6.OTHER	9.

SF Masonry Trim
Year Built
Year Remodeled

Foundation		
1.CONCRETE	4.WOOD	7.
2.C BLOCK	5.SLAB	8.
3.BR/STONE	6.PIERS	9.

Basement		
1.1/4 BMT	4.FULL BMT	7.
2.1/2 BMT	5.NONE	8.
3.3/4 BMT	6.	9.NONE

Bsmt Gar # Cars

Wet Basement		
1.DRY	4.DIRT FLR	7.
2.DAMP	5.	8.
3.WET	6.	9.

SF Bsmt Living
Fin Bsmt Grade

Heat Type		
1.HWBB	5.FWA	9.NO HEAT
2.HWCI	6.GRAVWA	10.
3.H PUMP	7.ELECTRIC	11.
4.RADIANT	8.FL/WALL	12.

Cool Type		
1.REFRIG	4.W&C AIR	7.
2.EVAPOR	5.	8.
3.H PUMP	6.	9.NONE

Kitchen Style		
1.MODERN	4.OBSOLETE	7.
2.TYPICAL	5.	8.
3.OLD TYPE	6.	9.NONE

Bath(s) Style		
1.MODERN	4.OBSOLETE	7.
2.TYPICAL	5.	8.
3.OLD TYPE	6.	9.NONE

Rooms
Bedrooms
Full Baths
Half Baths
Addn Fixtures
Fireplaces

TRIO

Layout		
1.TYPICAL	4.	7.
2.INADEQ	5.	8.
3.	6.	9.

Attic		
1.1/4 FIN	4.FULL FIN	7.
2.1/2 FIN	5.FL/STAIR	8.
3.3/4 FIN	6.	9.NONE

Insulation		
1.FULL	4.MINIMAL	7.
2.HEAVY	5.	8.
3.CAPPED	6.	9.NONE

Unfinished %

Grade & Factor		
1.E GRADE	4.B GRADE	7.AAA GRAD
2.D GRADE	5.A GRADE	8.M&S PRIC
3.C GRADE	6.AA GRADE	9.SAME

SQFT (Footprint)

Condition		
1.POOR	4.AVG	7.V G
2.FAIR	5.AVG+	8.EXC
3.AVG-	6.GOOD	9.SAME

Phys. % Good
Funct. % Good

Functional Code		
1.INCOMP	4.PL/HT	7.
2.OVERBLT	5.DAMAGE/D	8.
3.STYLE	6.	9.NONE

Econ. % Good

Economic Code		
0.None	3.NO POWER	7.
1.LOCATION	4.DAMAGE/D	8.
2.ENCROACH	9.NONE	9.

Entrance Code **0**		
1.INTERIOR	4.VACANT	7.
2.REFUSAL	5.ESTIMATE	8.
3.INFORMED	6.	9.

Information Code **0**		
1.OWNER	4.AGENT	7.
2.RELATIVE	5.ESTIMATE	8.
3.TENANT	6.OTHER	9.

Date Inspected

Additions, Outbuildings & Improvements

Type	Year	Units	Grade	Cond	Phys.	Funct.	Sound Value
					%	%	
					%	%	
					%	%	
					%	%	
					%	%	
					%	%	
					%	%	
					%	%	
					%	%	
					%	%	

1.ONE STORY FRAM
2.TWO STORY FRAM
3.THREE STORY FR
4.1 & 1/2 STORY
5.1 & 3/4 STORY
6.2 & 1/2 STORY
21.OPEN FRAME POR
22.ENCL PCH/1SFR(
23.FRAME GARAGE
24.FRAME SHED
25.FRAME BAY WIND
26.1SFR OVERHANG
27.UNFIN BASEMENT
28.UNF ATTIC/LOFT
29.FINISHED ATTIC

Map Lot 034-019-"ON" Account 2001 Location 42 ACKLEY FARM RD (SOLAR) Card 1 Of 1 9/14/2022

SULLIVAN, ROBERT M
42 Ackley Farm Rd
BLUE HILL ME 04614

B5599P97 B7108P403

Property Data

Neighborhood **61 NEIGHBORHOOD 61.**

Tree Growth Year **0**

X Coordinate **0**

Y Coordinate **0**

Zone/Land Use **11 RESIDENTIAL**

Secondary Zone

Topography **2 ROLLING**

1.LEVEL	4.BELOW ST	7.ROUGH
2.ROLLING	5.LOW	8.
3.ABOVE ST	6.SWAMPY	9.

Utilities **4 DRILLED WELL 7 SEPTIC**

1.SUMMER	4.DR WELL	7.SEPTIC
2.WATER	5.DUG WELL	8.SPRING
3.SEWER	6.LAKE WTR	9.NONE

Street **3 GRAVEL**

1.PAVED	4.PROPOSED	7.
2.SEMI IMP	5.	8.
3.GRAVEL	6.	9.NONE

0

SPRINGWORK YEAR **0**

Sale Data

Sale Date

Price

Sale Type

1.LAND	4.MOBILE	7.
2.L & B	5.OTHER	8.
3.BUILDING	6.	9.

Financing

1.CONVENT	4.SELLER	7.UNKNOWN
2.FHA/VA	5.PRIVATE	8.
3.ASSUMED	6.CASH	9.UNKNOWN

Validity

1.VALID	4.SPLIT	7.RENOVATE
2.RELATED	5.PARTIAL	8.OTHER
3.DISTRESS	6.EXEMPT	9.

Verified

1.BUYER	4.AGENT	7.FAMILY
2.SELLER	5.PUB REC	8.OTHER
3.LENDER	6.MLS	9.CONFID

Assessment Record

Year	Land	Buildings	Exempt	Total
2021	0	15,800	15,800	0
2022	0	10,900	10,900	0

Land Data

Front Foot	Type	Effective Frontage	Effective Depth	Influence Factor	Influence Code
11.REGULAR LOT				%	
12.SECONDARY				%	
13.EXCESS FRONTAG				%	
14.REAR LAND				%	
15.MISCELLANEOUS				%	
				%	
				%	
Square Foot		**Square Feet**			
16.REGULAR LOT				%	
17.SECONDARY LOT				%	
18.EXCESS LAND				%	
19.CONDOMINIUM				%	
20.MISCELLANEOUS				%	
				%	
				%	
Fract. Acre		**Acreage/Sites**			
21.HOUSELOT(FRCT)				%	
22.BASELOT(FRCT)				%	
23.REAR(FRCT)				%	
Acres				%	
24.HOUSELOT				%	
25.BASELOT				%	
26.FRONTAGE 1				%	
27.FRONTAGE 2				%	
28.REAR LAND 1					
29.REAR LAND 2					

Total Acreage 0.00

Influence Codes

1.USE
2.R/W
3.TOPOGRAPHY
4.SIZE
5.ACCESS
6.RESTRICTIONS
7.SHAPE
8.SEMI-IMPROVED
9.FRACTIONAL

Acres

30.REAR LAND 3
31.REAR LAND 4
32.PASTURE
33.CROP
34.HORTICUL I
35.HORTUCUL II
36.ORCHARD
37.SOFTWOOD
38.MIXED WOOD
39.HARDWOOD
40.WASTE
41.GRAVEL PIT
42.MOBILE HOME SI
43.CONDO SITE
44.LOT IMPROVEMEN
45.M H HOOK-UP
46.HOLE/SITE

Inspection Witnessed By:

X Date

No./Date	Description	Date Insp.

Notes:

'22 UPDATED SOLAR $ '21 CREATED "ON" ACCT
FOR SOLAR ARRAY & R.E.E.E. EXEMPTION

Blue Hill

Blue Hill

Map Lot 034-019-"ON" | Account 2001 | Location 42 ACKLEY FARM RD (SOLAR) | Card 1 Of 1 | 9/14/2022

Building Style		
1.CONV.	5.COLONIAL	9.CONDO
2.RANCH	6.SPLIT	10.
3.R RANCH	7.CONTEMP	11.
4.CAPE	8.COTTAGE	12.
Dwelling Units		
Other Units		
Stories		
1.1	4.1.5	7.3.5
2.2	5.1.75	8.4
3.3	6.2.5	9.
Exterior Walls		
1.WOOD	5.SHINGLE	9.OTHER
2.VIN/AL	6.BR/STN	10.
3.COMPOS.	7.SINGLE	11.
4.ASBESTOS	8.CONCRETE	12.
Roof Surface		
1.ASPHALT	4.COMPOSIT	7.ROLL
2.SLATE	5.WOOD	8.
3.METAL	6.OTHER	9.
SF Masonry Trim		
Year Built		
Year Remodeled		
Foundation		
1.CONCRETE	4.WOOD	7.
2.C BLOCK	5.SLAB	8.
3.BR/STONE	6.PIERS	9.
Basement		
1.1/4 BMT	4.FULL BMT	7.
2.1/2 BMT	5.NONE	8.
3.3/4 BMT	6.	9.NONE
Bsmt Gar # Cars		
Wet Basement		
1.DRY	4.DIRT FLR	7.
2.DAMP	5.	8.
3.WET	6.	9.

SF Bsmt Living		
Fin Bsmt Grade		
Heat Type		
1.HWBB	5.FWA	9.NO HEAT
2.HWCI	6.GRAVWA	10.
3.H PUMP	7.ELECTRIC	11.
4.RADIANT	8.FL/WALL	12.
Cool Type		
1.REFRIG	4.W&C AIR	7.
2.EVAPOR	5.	8.
3.H PUMP	6.	9.NONE
Kitchen Style		
1.MODERN	4.OBSOLETE	7.
2.TYPICAL	5.	8.
3.OLD TYPE	6.	9.NONE
Bath(s) Style		
1.MODERN	4.OBSOLETE	7.
2.TYPICAL	5.	8.
3.OLD TYPE	6.	9.NONE
# Rooms		
# Bedrooms		
# Full Baths		
# Half Baths		
# Addn Fixtures		
# Fireplaces		

TRIO

Layout		
1.TYPICAL	4.	7.
2.INADEQ	5.	8.
3.	6.	9.
Attic		
1.1/4 FIN	4.FULL FIN	7.
2.1/2 FIN	5.FL/STAIR	8.
3.3/4 FIN	6.	9.NONE
Insulation		
1.FULL	4.MINIMAL	7.
2.HEAVY	5.	8.
3.CAPPED	6.	9.NONE
Unfinished %		
Grade & Factor		
1.E GRADE	4.B GRADE	7.AAA GRAD
2.D GRADE	5.A GRADE	8.M&S PRIC
3.C GRADE	6.AA GRADE	9.SAME
SQFT (Footprint)		
Condition		
1.POOR	4.AVG	7.V G
2.FAIR	5.AVG+	8.EXC
3.AVG-	6.GOOD	9.SAME
Phys. % Good		
Funct. % Good		
Functional Code		
1.INCOMP	4.PL/HT	7.
2.OVERBLT	5.DAMAGE/D	8.
3.STYLE	6.	9.NONE
Econ. % Good		
Economic Code		
0.None	3.NO POWER	7.
1.LOCATION	4.DAMAGE/D	8.
2.ENCROACH	9.NONE	9.
Entrance Code **0**		
1.INTERIOR	4.VACANT	7.
2.REFUSAL	5.ESTIMATE	8.
3.INFORMED	6.	9.
Information Code **0**		
1.OWNER	4.AGENT	7.
2.RELATIVE	5.ESTIMATE	8.
3.TENANT	6.OTHER	9.

Date Inspected

Additions, Outbuildings & Improvements

Type	Year	Units	Grade	Cond	Phys.	Funct.	Sound Value
199 SOLAR ARRAY	2020				%	%	10,900
					%	%	
					%	%	
					%	%	
					%	%	
					%	%	
					%	%	
					%	%	
					%	%	
					%	%	

1.ONE STORY FRAM
2.TWO STORY FRAM
3.THREE STORY FR
4.1 & 1/2 STORY
5.1 & 3/4 STORY
6.2 & 1/2 STORY
21.OPEN FRAME POR
22.ENCL PCH/1SFR(
23.FRAME GARAGE
24.FRAME SHED
25.FRAME BAY WIND
26.1SFR OVERHANG
27.UNFIN BASEMENT
28.UNF ATTIC/LOFT
29.FINISHED ATTIC

Map Lot 034-020 Account 1659 Location BLDG & LAND Card 1 Of 1 9/14/2022

JONES, SAMANTHA
87 ACKLEY FARM RD
BLUE HILL ME 04614

B7158P467

Previous Owner
STANKO, RONALD
PO BOX 245

BLUE HILL ME 04614
Sale Date: 9/24/2021

Inspection Witnessed By:

X Date

No./Date	Description	Date Insp.

Notes:

7/3/08 DRIVE BY N/C 3/18/09- NO NEW POLE SHED YET CHECK '10 3/10/10- N/C

Blue Hill

Property Data

Neighborhood	**61 NEIGHBORHOOD 61.**
Tree Growth Year	**0**
X Coordinate	**0**
Y Coordinate	**0**
Zone/Land Use	**11 RESIDENTIAL**
Secondary Zone	
Topography	**2 ROLLING**

1.LEVEL	4.BELOW ST	7.ROUGH
2.ROLLING	5.LOW	8.
3.ABOVE ST	6.SWAMPY	9.

Utilities	**9 NONE**

1.SUMMER	4.DR WELL	7.SEPTIC
2.WATER	5.DUG WELL	8.SPRING
3.SEWER	6.LAKE WTR	9.NONE

Street	**1 PAVED**

1.PAVED	4.PROPOSED	7.
2.SEMI IMP	5.	8.
3.GRAVEL	6.	9.NONE

	0
SPRINGWORK YEAR	**2004**

Sale Data

Sale Date	**9/24/2021**
Price	
Sale Type	**2 LAND &**

1.LAND	4.MOBILE	7.
2.L & B	5.OTHER	8.
3.BUILDING	6.	9.

Financing	**9 UNKNOWN**

1.CONVENT	4.SELLER	7.UNKNOWN
2.FHA/VA	5.PRIVATE	8.
3.ASSUMED	6.CASH	9.UNKNOWN

Validity	**4**

1.VALID	4.SPLIT	7.RENOVATE
2.RELATED	5.PARTIAL	8.OTHER
3.DISTRESS	6.EXEMPT	9.

Verified	**5 PUBLIC RECORD**

1.BUYER	4.AGENT	7.FAMILY
2.SELLER	5.PUB REC	8.OTHER
3.LENDER	6.MLS	9.CONFID

Assessment Record

Year	Land	Buildings	Exempt	Total
2009	63,200	3,400	0	66,600
2010	63,200	3,400	0	66,600
2011	63,200	3,400	0	66,600
2012	63,200	3,400	0	66,600
2013	53,700	2,900	0	56,600
2014	53,700	2,900	0	56,600
2015	53,700	2,900	0	56,600
2016	53,700	2,900	0	56,600
2017	53,700	2,900	0	56,600
2018	53,700	2,900	0	56,600
2019	53,700	2,900	0	56,600
2020	53,700	2,900	0	56,600
2021	53,700	2,900	0	56,600
2022	53,700	2,900	0	56,600

Land Data

Front Foot	Type	Effective Frontage	Effective Depth	Influence Factor	Influence Code
11.REGULAR LOT				%	
12.SECONDARY				%	
13.EXCESS FRONTAG				%	
14.REAR LAND				%	
15.MISCELLANEOUS				%	
				%	
				%	

Square Foot		Square Feet		
16.REGULAR LOT			%	
17.SECONDARY LOT			%	
18.EXCESS LAND			%	
19.CONDOMINIUM			%	
20.MISCELLANEOUS			%	
			%	
			%	

Fract. Acre		Acreage/Sites			
21.HOUSELOT(FRCT)	25	1.00	100	%	0
22.BASELOT(FRCT)	28	5.00	100	%	0
23.REAR(FRCT)	29	12.15	100	%	0
Acres				%	
24.HOUSELOT				%	
25.BASELOT				%	
26.FRONTAGE 1				%	
27.FRONTAGE 2				%	
28.REAR LAND 1					
29.REAR LAND 2					

Total Acreage 18.15

Influence Codes

1.USE
2.R/W
3.TOPOGRAPHY
4.SIZE
5.ACCESS
6.RESTRICTIONS
7.SHAPE
8.SEMI-IMPROVED
9.FRACTIONAL
Acres
30.REAR LAND 3
31.REAR LAND 4
32.PASTURE
33.CROP
34.HORTICUL I
35.HORTUCUL II
36.ORCHARD
37.SOFTWOOD
38.MIXED WOOD
39.HARDWOOD
40.WASTE
41.GRAVEL PIT
42.MOBILE HOME SI
43.CONDO SITE
44.LOT IMPROVEMEN
45.M H HOOK-UP
46.HOLE/SITE

Blue Hill

Map Lot 034-020 | Account 1659 | Location BLDG & LAND | Card 1 Of 1 | 9/14/2022

Building Style		
1.CONV.	5.COLONIAL	9.CONDO
2.RANCH	6.SPLIT	10.
3.R RANCH	7.CONTEMP	11.
4.CAPE	8.COTTAGE	12.

Dwelling Units

Other Units

Stories		
1.1	4.1.5	7.3.5
2.2	5.1.75	8.4
3.3	6.2.5	9.

Exterior Walls		
1.WOOD	5.SHINGLE	9.OTHER
2.VIN/AL	6.BR/STN	10.
3.COMPOS.	7.SINGLE	11.
4.ASBESTOS	8.CONCRETE	12.

Roof Surface		
1.ASPHALT	4.COMPOSIT	7.ROLL
2.SLATE	5.WOOD	8.
3.METAL	6.OTHER	9.

SF Masonry Trim

Year Built

Year Remodeled

Foundation		
1.CONCRETE	4.WOOD	7.
2.C BLOCK	5.SLAB	8.
3.BR/STONE	6.PIERS	9.

Basement		
1.1/4 BMT	4.FULL BMT	7.
2.1/2 BMT	5.NONE	8.
3.3/4 BMT	6.	9.NONE

Bsmt Gar # Cars

Wet Basement		
1.DRY	4.DIRT FLR	7.
2.DAMP	5.	8.
3.WET	6.	9.

SF Bsmt Living

Fin Bsmt Grade

Heat Type		
1.HWBB	5.FWA	9.NO HEAT
2.HWCI	6.GRAVWA	10.
3.H PUMP	7.ELECTRIC	11.
4.RADIANT	8.FL/WALL	12.

Cool Type		
1.REFRIG	4.W&C AIR	7.
2.EVAPOR	5.	8.
3.H PUMP	6.	9.NONE

Kitchen Style		
1.MODERN	4.OBSOLETE	7.
2.TYPICAL	5.	8.
3.OLD TYPE	6.	9.NONE

Bath(s) Style		
1.MODERN	4.OBSOLETE	7.
2.TYPICAL	5.	8.
3.OLD TYPE	6.	9.NONE

Rooms

Bedrooms

Full Baths

Half Baths

Addn Fixtures

Fireplaces

TRIO

Layout		
1.TYPICAL	4.	7.
2.INADEQ	5.	8.
3.	6.	9.

Attic		
1.1/4 FIN	4.FULL FIN	7.
2.1/2 FIN	5.FL/STAIR	8.
3.3/4 FIN	6.	9.NONE

Insulation		
1.FULL	4.MINIMAL	7.
2.HEAVY	5.	8.
3.CAPPED	6.	9.NONE

Unfinished %

Grade & Factor		
1.E GRADE	4.B GRADE	7.AAA GRAD
2.D GRADE	5.A GRADE	8.M&S PRIC
3.C GRADE	6.AA GRADE	9.SAME

SQFT (Footprint)

Condition		
1.POOR	4.AVG	7.V G
2.FAIR	5.AVG+	8.EXC
3.AVG-	6.GOOD	9.SAME

Phys. % Good

Funct. % Good

Functional Code		
1.INCOMP	4.PL/HT	7.
2.OVERBLT	5.DAMAGE/D	8.
3.STYLE	6.	9.NONE

Econ. % Good

Economic Code		
0.None	3.NO POWER	7.
1.LOCATION	4.DAMAGE/D	8.
2.ENCROACH	9.NONE	9.

Entrance Code **0**		
1.INTERIOR	4.VACANT	7.
2.REFUSAL	5.ESTIMATE	8.
3.INFORMED	6.	9.

Information Code **0**		
1.OWNER	4.AGENT	7.
2.RELATIVE	5.ESTIMATE	8.
3.TENANT	6.OTHER	9.

Date Inspected

Additions, Outbuildings & Improvements

Type	Year	Units	Grade	Cond	Phys.	Funct.	Sound Value
24 FRAME SHED	1980	660	1 80	3	0 %	75 %	
					%	%	
					%	%	
					%	%	
					%	%	
					%	%	
					%	%	
					%	%	
					%	%	
					%	%	

1.ONE STORY FRAM
2.TWO STORY FRAM
3.THREE STORY FR
4.1 & 1/2 STORY
5.1 & 3/4 STORY
6.2 & 1/2 STORY
21.OPEN FRAME POR
22.ENCL PCH/1SFR(
23.FRAME GARAGE
24.FRAME SHED
25.FRAME BAY WIND
26.1SFR OVERHANG
27.UNFIN BASEMENT
28.UNF ATTIC/LOFT
29.FINISHED ATTIC

Map Lot 034-021 | Account 1660 | Location 71 ACKLEY FARM RD | Card 1 Of 1 | 9/14/2022

JONES, SAMANTHA
87 ACKLEY FARM RD
BLUE HILL ME 04614

B7158P467

Previous Owner
STANKO, RONALD
PO BOX 245

BLUE HILL ME 04614
Sale Date: 9/24/2021

Inspection Witnessed By:

X Date

No./Date	Description	Date Insp.

Notes:

1/9/17 - REV, W/MRS & MR in Kit. Style to Ranch. Beds = 3, Remove SV Shed. Add 2 new Sheds. Adj cond of GAR.
3/5/13 REV W/MR ADJ ROOF AND DEL FIRE PLACE

Blue Hill

Property Data

Neighborhood	**61 NEIGHBORHOOD 61.**
Tree Growth Year	**0**
X Coordinate	**0**
Y Coordinate	**0**
Zone/Land Use	**11 RESIDENTIAL**
Secondary Zone	
Topography	**2 ROLLING**

1.LEVEL 4.BELOW ST 7.ROUGH
2.ROLLING 5.LOW 8.
3.ABOVE ST 6.SWAMPY 9.

Utilities **5 DUG WELL** **7 SEPTIC**

1.SUMMER 4.DR WELL 7.SEPTIC
2.WATER 5.DUG WELL 8.SPRING
3.SEWER 6.LAKE WTR 9.NONE

Street **1 PAVED**

1.PAVED 4.PROPOSED 7.
2.SEMI IMP 5. 8.
3.GRAVEL 6. 9.NONE

0

SPRINGWORK YEAR **0**

Sale Data

Sale Date	**9/24/2021**
Price	
Sale Type	**2 LAND &**

1.LAND 4.MOBILE 7.
2.L & B 5.OTHER 8.
3.BUILDING 6. 9.

Financing **9 UNKNOWN**

1.CONVENT 4.SELLER 7.UNKNOWN
2.FHA/VA 5.PRIVATE 8.
3.ASSUMED 6.CASH 9.UNKNOWN

Validity **8 OTHER NON VALID**

1.VALID 4.SPLIT 7.RENOVATE
2.RELATED 5.PARTIAL 8.OTHER
3.DISTRESS 6.EXEMPT 9.

Verified **5 PUBLIC RECORD**

1.BUYER 4.AGENT 7.FAMILY
2.SELLER 5.PUB REC 8.OTHER
3.LENDER 6.MLS 9.CONFID

Assessment Record

Year	Land	Buildings	Exempt	Total
2009	63,800	114,200	13,000	165,000
2010	63,800	114,200	10,000	168,000
2011	63,800	114,200	10,000	168,000
2012	63,800	114,200	10,000	168,000
2013	54,200	91,800	10,000	136,000
2014	54,200	91,800	10,000	136,000
2015	54,200	91,800	10,000	136,000
2016	54,200	91,800	15,000	131,000
2017	54,200	96,100	20,000	130,300
2018	54,200	96,100	20,000	130,300
2019	54,200	96,100	19,600	130,700
2020	54,200	96,100	24,500	125,800
2021	54,200	96,100	24,000	126,300
2022	54,200	96,100	0	150,300

Land Data

Front Foot	Type	Effective Frontage	Effective Depth	Influence Factor	Influence Code
11.REGULAR LOT				%	
12.SECONDARY				%	
13.EXCESS FRONTAG				%	
14.REAR LAND				%	
15.MISCELLANEOUS				%	
				%	
				%	
Square Foot		**Square Feet**			
16.REGULAR LOT				%	
17.SECONDARY LOT				%	
18.EXCESS LAND				%	
19.CONDOMINIUM				%	
20.MISCELLANEOUS				%	
				%	
				%	
Fract. Acre		**Acreage/Sites**			
21.HOUSELOT(FRCT)	24	1.00		100 %	0
22.BASELOT(FRCT)	28	5.00		100 %	0
23.REAR(FRCT)	29	4.00		100 %	0
Acres	44	1.00		85 %	8
24.HOUSELOT				%	
25.BASELOT				%	
26.FRONTAGE 1				%	
27.FRONTAGE 2					
28.REAR LAND 1					
29.REAR LAND 2					

Total Acreage 10.00

Influence Codes

1.USE
2.R/W
3.TOPOGRAPHY
4.SIZE
5.ACCESS
6.RESTRICTIONS
7.SHAPE
8.SEMI-IMPROVED
9.FRACTIONAL
Acres
30.REAR LAND 3
31.REAR LAND 4
32.PASTURE
33.CROP
34.HORTICUL I
35.HORTUCUL II
36.ORCHARD
37.SOFTWOOD
38.MIXED WOOD
39.HARDWOOD
40.WASTE
41.GRAVEL PIT
42.MOBILE HOME SI
43.CONDO SITE
44.LOT IMPROVEMEN
45.M H HOOK-UP
46.HOLE/SITE

Blue Hill

Map Lot 034-021 | Account 1660 | Location 71 ACKLEY FARM RD | Card 1 Of 1 | 9/14/2022

Building Style	**2 RANCH**	
1.CONV.	5.COLONIAL	9.CONDO
2.RANCH	6.SPLIT	10.
3.R RANCH	7.CONTEMP	11.
4.CAPE	8.COTTAGE	12.
Dwelling Units	**1**	
Other Units	**0**	
Stories	**1 ONE STORY**	
1.1	4.1.5	7.3.5
2.2	5.1.75	8.4
3.3	6.2.5	9.
Exterior Walls	**1 WOOD SIDING**	
1.WOOD	5.SHINGLE	9.OTHER
2.VIN/AL	6.BR/STN	10.
3.COMPOS.	7.SINGLE	11.
4.ASBESTOS	8.CONCRETE	12.
Roof Surface	**3 METAL**	
1.ASPHALT	4.COMPOSIT	7.ROLL
2.SLATE	5.WOOD	8.
3.METAL	6.OTHER	9.
SF Masonry Trim	**0**	
	0	
	0	
Year Built	**1971**	
Year Remodeled	**0**	
Foundation	**1 CONCRETE**	
1.CONCRETE	4.WOOD	7.
2.C BLOCK	5.SLAB	8.
3.BR/STONE	6.PIERS	9.
Basement	**4 FULL BASEMENT**	
1.1/4 BMT	4.FULL BMT	7.
2.1/2 BMT	5.NONE	8.
3.3/4 BMT	6.	9.NONE
Bsmt Gar # Cars	**0**	
Wet Basement	**2 DAMP BASEMENT**	
1.DRY	4.DIRT FLR	7.
2.DAMP	5.	8.
3.WET	6.	9.

SF Bsmt Living	**0**	
Fin Bsmt Grade	**0 0**	
	0	
Heat Type	**100%**	**7 ELECTRIC**
1.HWBB	5.FWA	9.NO HEAT
2.HWCI	6.GRAVWA	10.
3.H PUMP	7.ELECTRIC	11.
4.RADIANT	8.FL/WALL	12.
Cool Type	**0%**	**9 NONE**
1.REFRIG	4.W&C AIR	7.
2.EVAPOR	5.	8.
3.H PUMP	6.	9.NONE
Kitchen Style	**2 TYPICAL**	
1.MODERN	4.OBSOLETE	7.
2.TYPICAL	5.	8.
3.OLD TYPE	6.	9.NONE
Bath(s) Style	**2 TYPICAL BATH(S)**	
1.MODERN	4.OBSOLETE	7.
2.TYPICAL	5.	8.
3.OLD TYPE	6.	9.NONE
# Rooms	**0**	
# Bedrooms	**3**	
# Full Baths	**1**	
# Half Baths	**0**	
# Addn Fixtures	**0**	
# Fireplaces	**0**	

TRIO

Layout	**1 TYPICAL**	
1.TYPICAL	4.	7.
2.INADEQ	5.	8.
3.	6.	9.
Attic	**9 NONE**	
1.1/4 FIN	4.FULL FIN	7.
2.1/2 FIN	5.FL/STAIR	8.
3.3/4 FIN	6.	9.NONE
Insulation	**1 FULL**	
1.FULL	4.MINIMAL	7.
2.HEAVY	5.	8.
3.CAPPED	6.	9.NONE
Unfinished %	**0%**	
Grade & Factor	**3 C 100%**	
1.E GRADE	4.B GRADE	7.AAA GRAD
2.D GRADE	5.A GRADE	8.M&S PRIC
3.C GRADE	6.AA GRADE	9.SAME
SQFT (Footprint)	**1218**	
Condition	**4 AVERAGE**	
1.POOR	4.AVG	7.V G
2.FAIR	5.AVG+	8.EXC
3.AVG-	6.GOOD	9.SAME
Phys. % Good	**0%**	
Funct. % Good	**95%**	
Functional Code	**4 PLUMB/HEATING**	
1.INCOMP	4.PL/HT	7.
2.OVERBLT	5.DAMAGE/D	8.
3.STYLE	6.	9.NONE
Econ. % Good	**100%**	
Economic Code	**NONE**	
0.None	3.NO POWER	7.
1.LOCATION	4.DAMAGE/D	8.
2.ENCROACH	9.NONE	9.
Entrance Code	**0**	
1.INTERIOR	4.VACANT	7.
2.REFUSAL	5.ESTIMATE	8.
3.INFORMED	6.	9.
Information Code	**0**	
1.OWNER	4.AGENT	7.
2.RELATIVE	5.ESTIMATE	8.
3.TENANT	6.OTHER	9.

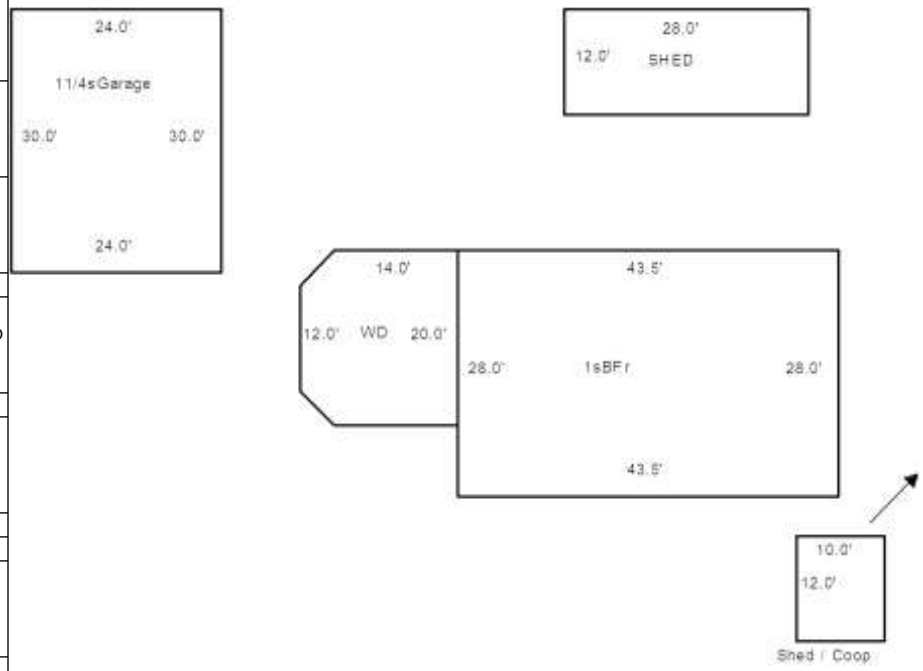

Date Inspected

Additions, Outbuildings & Improvements

Type	Year	Units	Grade	Cond	Phys.	Funct.	Sound Value
68 DECK	0	344	0 0	0	0 %	0 %	
71 1 1/4S GARAGE	0	720	2 110	3	0 %	100 %	
24 FRAME SHED	2014	336	2 100	4	0 %	75 %	
24 FRAME SHED	2014				%	%	600
					%	%	
					%	%	
					%	%	
					%	%	
					%	%	
					%	%	

1.ONE STORY FRAM
2.TWO STORY FRAM
3.THREE STORY FR
4.1 & 1/2 STORY
5.1 & 3/4 STORY
6.2 & 1/2 STORY
21.OPEN FRAME POR
22.ENCL PCH/1SFR(
23.FRAME GARAGE
24.FRAME SHED
25.FRAME BAY WIND
26.1SFR OVERHANG
27.UNFIN BASEMENT
28.UNF ATTIC/LOFT
29.FINISHED ATTIC

Map Lot 034-022 Account 262 Location 118 ACKLEY FARM RD Card 1 Of 2 9/14/2022

BEARDSWORTH, JEFFREY
BEARDSWORTH, GERTRUDE
118 ACKLEY FARM ROAD
BLUE HILL ME 04614

B2856P278

Property Data

Neighborhood	**61 NEIGHBORHOOD 61.**
Tree Growth Year	**2004**
X Coordinate	**0**
Y Coordinate	**0**
Zone/Land Use	**11 RESIDENTIAL**
Secondary Zone	
Topography	**2 ROLLING**

1.LEVEL	4.BELOW ST	7.ROUGH
2.ROLLING	5.LOW	8.
3.ABOVE ST	6.SWAMPY	9.

Utilities **4 DRILLED WELL 7 SEPTIC**

1.SUMMER	4.DR WELL	7.SEPTIC
2.WATER	5.DUG WELL	8.SPRING
3.SEWER	6.LAKE WTR	9.NONE

Street **3 GRAVEL**

1.PAVED	4.PROPOSED	7.
2.SEMI IMP	5.	8.
3.GRAVEL	6.	9.NONE

0

SPRINGWORK YEAR **0**

Sale Data

Sale Date

Price

Sale Type

1.LAND	4.MOBILE	7.
2.L & B	5.OTHER	8.
3.BUILDING	6.	9.

Financing

1.CONVENT	4.SELLER	7.UNKNOWN
2.FHA/VA	5.PRIVATE	8.
3.ASSUMED	6.CASH	9.UNKNOWN

Validity

1.VALID	4.SPLIT	7.RENOVATE
2.RELATED	5.PARTIAL	8.OTHER
3.DISTRESS	6.EXEMPT	9.

Verified

1.BUYER	4.AGENT	7.FAMILY
2.SELLER	5.PUB REC	8.OTHER
3.LENDER	6.MLS	9.CONFID

Assessment Record

Year	Land	Buildings	Exempt	Total
2009	120,800	135,500	0	256,300
2010	120,100	135,500	0	255,600
2011	121,700	135,500	0	257,200
2012	121,700	135,500	0	257,200
2013	104,300	115,400	0	219,700
2014	113,900	115,400	0	229,300
2015	113,900	115,400	0	229,300
2016	118,100	115,400	0	233,500
2017	118,900	115,400	0	234,300
2018	118,700	121,100	0	239,800
2019	117,200	121,100	0	238,300
2020	117,200	125,100	0	242,300
2021	115,500	193,300	0	308,800
2022	115,100	215,200	0	330,300

Land Data

Front Foot

11.REGULAR LOT
12.SECONDARY
13.EXCESS FRONTAG
14.REAR LAND
15.MISCELLANEOUS

Square Foot

16.REGULAR LOT
17.SECONDARY LOT
18.EXCESS LAND
19.CONDOMINIUM
20.MISCELLANEOUS

Fract. Acre

21.HOUSELOT(FRCT)
22.BASELOT(FRCT)
23.REAR(FRCT)

Acres

24.HOUSELOT
25.BASELOT
26.FRONTAGE 1
27.FRONTAGE 2
28.REAR LAND 1
29.REAR LAND 2

Type	Effective Frontage	Effective Depth	Influence Factor	Influence Code
			%	
			%	
			%	
			%	
			%	
			%	
			%	

Square Feet

	%	
	%	
	%	
	%	
	%	
	%	
	%	

Acreage/Sites

24	1.00	100	%	0
28	5.00	90	%	2
29	42.00	90	%	2
37	2.00	100	%	0
38	121.00	100	%	0
40	6.00	100	%	0
44	1.00	100	%	0

Total Acreage 177.00

Influence Codes

1.USE
2.R/W
3.TOPOGRAPHY
4.SIZE
5.ACCESS
6.RESTRICTIONS
7.SHAPE
8.SEMI-IMPROVED
9.FRACTIONAL

Acres

30.REAR LAND 3
31.REAR LAND 4
32.PASTURE
33.CROP
34.HORTICUL I
35.HORTUCUL II
36.ORCHARD
37.SOFTWOOD
38.MIXED WOOD
39.HARDWOOD
40.WASTE
41.GRAVEL PIT
42.MOBILE HOME SI
43.CONDO SITE
44.LOT IMPROVEMEN
45.M H HOOK-UP
46.HOLE/SITE

Inspection Witnessed By:

X Date

No./Date	Description	Date Insp.

Notes:

5/11/22 - W/MR. ADDT COMP
6/7/21- w/WORKER NOT MUCH INFO, ADD 1 3/4s ADDN'T STILL INC EST ADD BATH. NOW MTL ROOF & SHINGLES ON ORG HSE ALSO
3/3/20 - NAH, DEL SHED. ADDN JUST CAPPED FROSTWALL NOW N/C. ADJ COND & FUNC BARN
4/20/18 - W/MR. SHED STILL HERE. ADJ COND OF BARN, RECENT NEW ROOF, NEW CONC FDN IN 1990. BETTER THAN POOR COND. WILL GET NEW SIDING.
[illegible], W.MR. Siding to Vinyl, Pic.

Blue Hill

Blue Hill

Map Lot 034-022 | Account 262 | Location 118 ACKLEY FARM RD | Card 1 Of 2 | 9/14/2022

Building Style	**1 CONVENTIONAL**	
1.CONV.	5.COLONIAL	9.CONDO
2.RANCH	6.SPLIT	10.
3.R RANCH	7.CONTEMP	11.
4.CAPE	8.COTTAGE	12.
Dwelling Units	**1**	
Other Units	**0**	
Stories	**4 ONE & 1/2 STORY**	
1.1	4.1.5	7.3.5
2.2	5.1.75	8.4
3.3	6.2.5	9.
Exterior Walls	**5 SHINGLE**	
1.WOOD	5.SHINGLE	9.OTHER
2.VIN/AL	6.BR/STN	10.
3.COMPOS.	7.SINGLE	11.
4.ASBESTOS	8.CONCRETE	12.
Roof Surface	**3 METAL**	
1.ASPHALT	4.COMPOSIT	7.ROLL
2.SLATE	5.WOOD	8.
3.METAL	6.OTHER	9.
SF Masonry Trim	**0**	
	0	
	0	
Year Built	**1**	
Year Remodeled	**0**	
Foundation	**3 BRICK &/OR STONE**	
1.CONCRETE	4.WOOD	7.
2.C BLOCK	5.SLAB	8.
3.BR/STONE	6.PIERS	9.
Basement	**4 FULL BASEMENT**	
1.1/4 BMT	4.FULL BMT	7.
2.1/2 BMT	5.NONE	8.
3.3/4 BMT	6.	9.NONE
Bsmt Gar # Cars	**0**	
Wet Basement	**2 DAMP BASEMENT**	
1.DRY	4.DIRT FLR	7.
2.DAMP	5.	8.
3.WET	6.	9.

SF Bsmt Living	**0**	
Fin Bsmt Grade	**0 0**	
	0	
Heat Type	**100%**	**5 FORCED WARM AIR**
1.HWBB	5.FWA	9.NO HEAT
2.HWCI	6.GRAVWA	10.
3.H PUMP	7.ELECTRIC	11.
4.RADIANT	8.FL/WALL	12.
Cool Type	**0%**	**9 NONE**
1.REFRIG	4.W&C AIR	7.
2.EVAPOR	5.	8.
3.H PUMP	6.	9.NONE
Kitchen Style	**2 TYPICAL**	
1.MODERN	4.OBSOLETE	7.
2.TYPICAL	5.	8.
3.OLD TYPE	6.	9.NONE
Bath(s) Style	**2 TYPICAL BATH(S)**	
1.MODERN	4.OBSOLETE	7.
2.TYPICAL	5.	8.
3.OLD TYPE	6.	9.NONE
# Rooms	**0**	
# Bedrooms	**0**	
# Full Baths	**2**	
# Half Baths	**0**	
# Addn Fixtures	**0**	
# Fireplaces	**1**	

TRIO

Layout	**1 TYPICAL**	
1.TYPICAL	4.	7.
2.INADEQ	5.	8.
3.	6.	9.
Attic	**9 NONE**	
1.1/4 FIN	4.FULL FIN	7.
2.1/2 FIN	5.FL/STAIR	8.
3.3/4 FIN	6.	9.NONE
Insulation	**1 FULL**	
1.FULL	4.MINIMAL	7.
2.HEAVY	5.	8.
3.CAPPED	6.	9.NONE
Unfinished %	**0%**	
Grade & Factor	**3 C 110%**	
1.E GRADE	4.B GRADE	7.AAA GRAD
2.D GRADE	5.A GRADE	8.M&S PRIC
3.C GRADE	6.AA GRADE	9.SAME
SQFT (Footprint)	**875**	
Condition	**5 ABOVE AVERAGE**	
1.POOR	4.AVG	7.V G
2.FAIR	5.AVG+	8.EXC
3.AVG-	6.GOOD	9.SAME
Phys. % Good	**0%**	
Funct. % Good	**100%**	
Functional Code	**9 NONE**	
1.INCOMP	4.PL/HT	7.
2.OVERBLT	5.DAMAGE/D	8.
3.STYLE	6.	9.NONE
Econ. % Good	**100%**	
Economic Code	**NONE**	
0.None	3.NO POWER	7.
1.LOCATION	4.DAMAGE/D	8.
2.ENCROACH	9.NONE	9.
Entrance Code	**0**	
1.INTERIOR	4.VACANT	7.
2.REFUSAL	5.ESTIMATE	8.
3.INFORMED	6.	9.
Information Code	**0**	
1.OWNER	4.AGENT	7.
2.RELATIVE	5.ESTIMATE	8.
3.TENANT	6.OTHER	9.

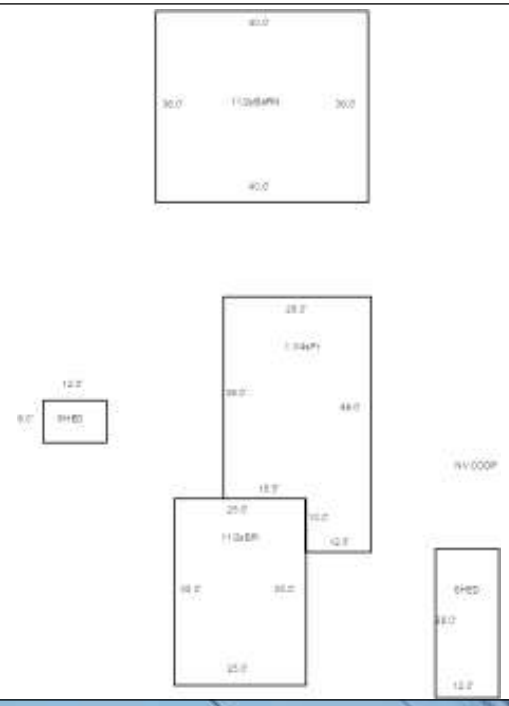

Date Inspected

Additions, Outbuildings & Improvements

Type	Year	Units	Grade	Cond	Phys.	Funct.	Sound Value
74 1 1/2S BARN	0	1440	2 100	5	0 %	90 %	
24 FRAME SHED	0				%	%	300
24 FRAME SHED	0				%	%	1,200
5 1 & 3/4 STORY FR	2020	1189	3 110	4	0 %	100 %	
					%	%	
					%	%	
					%	%	
					%	%	
					%	%	
					%	%	

1.ONE STORY FRAM
2.TWO STORY FRAM
3.THREE STORY FR
4.1 & 1/2 STORY
5.1 & 3/4 STORY
6.2 & 1/2 STORY
21.OPEN FRAME POR
22.ENCL PCH/1SFR(
23.FRAME GARAGE
24.FRAME SHED
25.FRAME BAY WIND
26.1SFR OVERHANG
27.UNFIN BASEMENT
28.UNF ATTIC/LOFT
29.FINISHED ATTIC

Map Lot 034-022 Account 262 Location 118 ACKLEY FARM RD Card 2 Of 2 9/14/2022

BEARDSWORTH, JEFFREY
BEARDSWORTH, GERTRUDE
118 ACKLEY FARM ROAD
BLUE HILL ME 04614

B2856P278

Property Data

Neighborhood **61 NEIGHBORHOOD 61.**

Tree Growth Year **2004**

X Coordinate **0**

Y Coordinate **0**

Zone/Land Use **11 RESIDENTIAL**

Secondary Zone

Topography **2 ROLLING**

1.LEVEL	4.BELOW ST	7.ROUGH
2.ROLLING	5.LOW	8.
3.ABOVE ST	6.SWAMPY	9.

Utilities **4 DRILLED WELL 7 SEPTIC**

1.SUMMER	4.DR WELL	7.SEPTIC
2.WATER	5.DUG WELL	8.SPRING
3.SEWER	6.LAKE WTR	9.NONE

Street **3 GRAVEL**

1.PAVED	4.PROPOSED	7.
2.SEMI IMP	5.	8.
3.GRAVEL	6.	9.NONE

0

SPRINGWORK YEAR **0**

Sale Data

Sale Date

Price

Sale Type

1.LAND	4.MOBILE	7.
2.L & B	5.OTHER	8.
3.BUILDING	6.	9.

Financing

1.CONVENT	4.SELLER	7.UNKNOWN
2.FHA/VA	5.PRIVATE	8.
3.ASSUMED	6.CASH	9.UNKNOWN

Validity

1.VALID	4.SPLIT	7.RENOVATE
2.RELATED	5.PARTIAL	8.OTHER
3.DISTRESS	6.EXEMPT	9.

Verified

1.BUYER	4.AGENT	7.FAMILY
2.SELLER	5.PUB REC	8.OTHER
3.LENDER	6.MLS	9.CONFID

Assessment Record

Year	Land	Buildings	Exempt	Total
2013	0	42,100	0	42,100
2014	0	42,100	0	42,100
2015	0	42,100	0	42,100
2016	0	42,100	0	42,100
2017	0	42,100	0	42,100
2018	0	42,100	0	42,100
2019	0	42,100	0	42,100
2020	0	42,100	0	42,100
2021	0	42,100	0	42,100
2022	0	42,100	0	42,100

Land Data

Front Foot	Type	Effective Frontage	Effective Depth	Influence Factor	Influence Code
11.REGULAR LOT				%	
12.SECONDARY				%	
13.EXCESS FRONTAG				%	
14.REAR LAND				%	
15.MISCELLANEOUS				%	
				%	
				%	
Square Foot		**Square Feet**			
16.REGULAR LOT				%	
17.SECONDARY LOT				%	
18.EXCESS LAND				%	
19.CONDOMINIUM				%	
20.MISCELLANEOUS				%	
				%	
				%	
Fract. Acre		**Acreage/Sites**			
21.HOUSELOT(FRCT)				%	
22.BASELOT(FRCT)				%	
23.REAR(FRCT)				%	
Acres				%	
24.HOUSELOT				%	
25.BASELOT				%	
26.FRONTAGE 1				%	
27.FRONTAGE 2				%	
28.REAR LAND 1					
29.REAR LAND 2					

Total Acreage 0.00

Influence Codes

1.USE
2.R/W
3.TOPOGRAPHY
4.SIZE
5.ACCESS
6.RESTRICTIONS
7.SHAPE
8.SEMI-IMPROVED
9.FRACTIONAL

Acres

30.REAR LAND 3
31.REAR LAND 4
32.PASTURE
33.CROP
34.HORTICUL I
35.HORTUCUL II
36.ORCHARD
37.SOFTWOOD
38.MIXED WOOD
39.HARDWOOD
40.WASTE
41.GRAVEL PIT
42.MOBILE HOME SI
43.CONDO SITE
44.LOT IMPROVEMEN
45.M H HOOK-UP
46.HOLE/SITE

Inspection Witnessed By:

X Date

No./Date	Description	Date Insp.

Notes:

Blue Hill

Blue Hill

Map Lot 034-022 | Account 262 | Location 118 ACKLEY FARM RD | Card 2 Of 2 | 9/14/2022

Building Style		
1.CONV.	5.COLONIAL	9.CONDO
2.RANCH	6.SPLIT	10.
3.R RANCH	7.CONTEMP	11.
4.CAPE	8.COTTAGE	12.

Dwelling Units
Other Units

Stories		
1.1	4.1.5	7.3.5
2.2	5.1.75	8.4
3.3	6.2.5	9.

Exterior Walls		
1.WOOD	5.SHINGLE	9.OTHER
2.VIN/AL	6.BR/STN	10.
3.COMPOS.	7.SINGLE	11.
4.ASBESTOS	8.CONCRETE	12.

Roof Surface		
1.ASPHALT	4.COMPOSIT	7.ROLL
2.SLATE	5.WOOD	8.
3.METAL	6.OTHER	9.

SF Masonry Trim

Year Built
Year Remodeled

Foundation		
1.CONCRETE	4.WOOD	7.
2.C BLOCK	5.SLAB	8.
3.BR/STONE	6.PIERS	9.

Basement		
1.1/4 BMT	4.FULL BMT	7.
2.1/2 BMT	5.NONE	8.
3.3/4 BMT	6.	9.NONE

Bsmt Gar # Cars

Wet Basement		
1.DRY	4.DIRT FLR	7.
2.DAMP	5.	8.
3.WET	6.	9.

SF Bsmt Living
Fin Bsmt Grade

Heat Type		
1.HWBB	5.FWA	9.NO HEAT
2.HWCI	6.GRAVWA	10.
3.H PUMP	7.ELECTRIC	11.
4.RADIANT	8.FL/WALL	12.

Cool Type		
1.REFRIG	4.W&C AIR	7.
2.EVAPOR	5.	8.
3.H PUMP	6.	9.NONE

Kitchen Style		
1.MODERN	4.OBSOLETE	7.
2.TYPICAL	5.	8.
3.OLD TYPE	6.	9.NONE

Bath(s) Style		
1.MODERN	4.OBSOLETE	7.
2.TYPICAL	5.	8.
3.OLD TYPE	6.	9.NONE

Rooms
Bedrooms
Full Baths
Half Baths
Addn Fixtures
Fireplaces

TRIO

Layout		
1.TYPICAL	4.	7.
2.INADEQ	5.	8.
3.	6.	9.

Attic		
1.1/4 FIN	4.FULL FIN	7.
2.1/2 FIN	5.FL/STAIR	8.
3.3/4 FIN	6.	9.NONE

Insulation		
1.FULL	4.MINIMAL	7.
2.HEAVY	5.	8.
3.CAPPED	6.	9.NONE

Unfinished %

Grade & Factor		
1.E GRADE	4.B GRADE	7.AAA GRAD
2.D GRADE	5.A GRADE	8.M&S PRIC
3.C GRADE	6.AA GRADE	9.SAME

SQFT (Footprint)

Condition		
1.POOR	4.AVG	7.V G
2.FAIR	5.AVG+	8.EXC
3.AVG-	6.GOOD	9.SAME

Phys. % Good
Funct. % Good

Functional Code		
1.INCOMP	4.PL/HT	7.
2.OVERBLT	5.DAMAGE/D	8.
3.STYLE	6.	9.NONE

Econ. % Good

Economic Code		
0.None	3.NO POWER	7.
1.LOCATION	4.DAMAGE/D	8.
2.ENCROACH	9.NONE	9.

Entrance Code **0**		
1.INTERIOR	4.VACANT	7.
2.REFUSAL	5.ESTIMATE	8.
3.INFORMED	6.	9.

Information Code **0**		
1.OWNER	4.AGENT	7.
2.RELATIVE	5.ESTIMATE	8.
3.TENANT	6.OTHER	9.

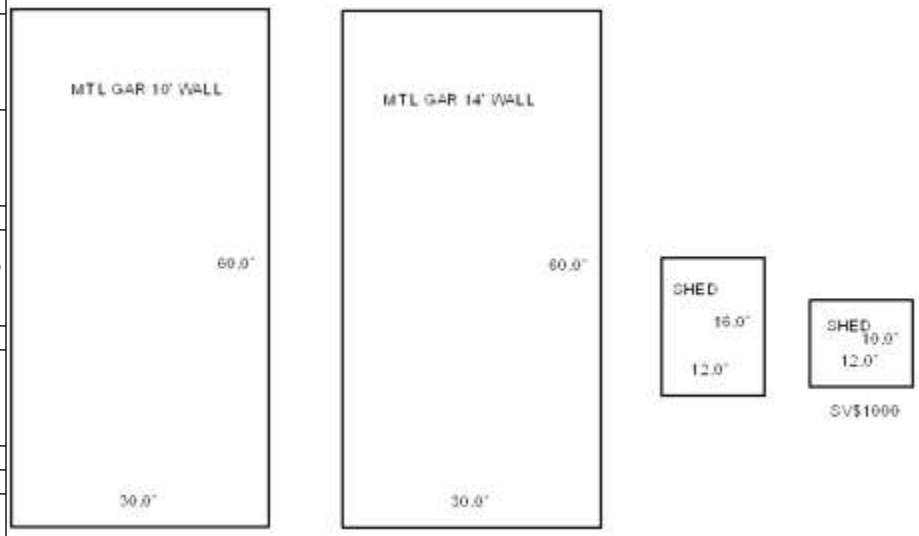

Date Inspected

Additions, Outbuildings & Improvements

Type	Year	Units	Grade	Cond	Phys.	Funct.	Sound Value
23 FRAME GARAGE	2004	1800	2 100	4	0 %	75 %	
23 FRAME GARAGE	2004	1800	2 100	4	0 %	75 %	
24 FRAME SHED	2004	192	2 100	4	0 %	75 %	
24 FRAME SHED	0				%	%	1,000
					%	%	
					%	%	
					%	%	
					%	%	
					%	%	
					%	%	

1.ONE STORY FRAM
2.TWO STORY FRAM
3.THREE STORY FR
4.1 & 1/2 STORY
5.1 & 3/4 STORY
6.2 & 1/2 STORY
21.OPEN FRAME POR
22.ENCL PCH/1SFR(
23.FRAME GARAGE
24.FRAME SHED
25.FRAME BAY WIND
26.1SFR OVERHANG
27.UNFIN BASEMENT
28.UNF ATTIC/LOFT
29.FINISHED ATTIC

Map Lot 034-023 | Account 157 | Location 24 BOBOLINK LN | Card 1 Of 1 | 9/14/2022

BEAL, CAROLE
24 BOBOLINK LANE
BLUE HILL ME 04614

B2732P251

Inspection Witnessed By:

X Date

No./Date	Description	Date Insp.

Notes:

3/4/13 REV W/MR&MRS LIST AS HSE
'12 ABATE HSE ON THIS LOT S/B ON LOT 23B AT TIME OF LOT SPLIT, BLDG KEPT IS LQ/GAR
3/19/09- W/MR @ DOOR N/C.
'09-4.88 AC TO NEW LOT 23A
'10 CONSERVATION EASEMENT ON ALL BUT 7.6 ACRES. DEPR GIVEN ON RESTICTED LAND.
'10 ADJ FOR RP '11 1.O7 AC TO NEW LOT 23B LAND SOLD NOT UNDER CONSERVATION EASEMENT.

Blue Hill

Property Data

Neighborhood **61 NEIGHBORHOOD 61.**

Tree Growth Year **0**

X Coordinate **0**

Y Coordinate **0**

Zone/Land Use **11 RESIDENTIAL**

Secondary Zone

Topography **2 ROLLING**

1.LEVEL	4.BELOW ST	7.ROUGH
2.ROLLING	5.LOW	8.
3.ABOVE ST	6.SWAMPY	9.

Utilities **5 DUG WELL** **7 SEPTIC**

1.SUMMER	4.DR WELL	7.SEPTIC
2.WATER	5.DUG WELL	8.SPRING
3.SEWER	6.LAKE WTR	9.NONE

Street **1 PAVED**

1.PAVED	4.PROPOSED	7.
2.SEMI IMP	5.	8.
3.GRAVEL	6.	9.NONE

0

SPRINGWORK YEAR **0**

Sale Data

Sale Date

Price

Sale Type

1.LAND	4.MOBILE	7.
2.L & B	5.OTHER	8.
3.BUILDING	6.	9.

Financing

1.CONVENT	4.SELLER	7.UNKNOWN
2.FHA/VA	5.PRIVATE	8.
3.ASSUMED	6.CASH	9.UNKNOWN

Validity

1.VALID	4.SPLIT	7.RENOVATE
2.RELATED	5.PARTIAL	8.OTHER
3.DISTRESS	6.EXEMPT	9.

Verified

1.BUYER	4.AGENT	7.FAMILY
2.SELLER	5.PUB REC	8.OTHER
3.LENDER	6.MLS	9.CONFID

Assessment Record

Year	Land	Buildings	Exempt	Total
2009	200,600	144,200	13,000	331,800
2010	153,800	144,200	10,000	288,000
2011	152,200	144,200	0	296,400
2012	152,200	64,500	0	216,700
2013	129,400	76,600	0	206,000
2014	129,400	76,600	0	206,000
2015	129,400	76,600	0	206,000
2016	129,400	76,600	0	206,000
2017	129,400	76,600	0	206,000
2018	129,400	76,600	0	206,000
2019	129,400	76,600	0	206,000
2020	129,400	76,600	24,500	181,500
2021	129,400	76,600	24,000	182,000
2022	129,400	76,600	23,500	182,500

Land Data

Front Foot

11.REGULAR LOT
12.SECONDARY
13.EXCESS FRONTAG
14.REAR LAND
15.MISCELLANEOUS

Square Foot

16.REGULAR LOT
17.SECONDARY LOT
18.EXCESS LAND
19.CONDOMINIUM
20.MISCELLANEOUS

Fract. Acre

21.HOUSELOT(FRCT)
22.BASELOT(FRCT)
23.REAR(FRCT)

Acres

24.HOUSELOT
25.BASELOT
26.FRONTAGE 1
27.FRONTAGE 2
28.REAR LAND 1
29.REAR LAND 2

Type	Effective Frontage	Effective Depth	Influence Factor	Influence Code
			%	
			%	
			%	
			%	
			%	
			%	
			%	

Square Feet

	%	
	%	
	%	
	%	
	%	
	%	
	%	

Acreage/Sites

Type	Acreage	Factor	Influence Code
24	1.00	100 %	0
28	5.00	100 %	0
29	0.53	100 %	0
29	44.00	75 %	6
30	94.40	65 %	6
99		90 %	6
44	1.00	85 %	8

Total Acreage 144.93

Influence Codes

1.USE
2.R/W
3.TOPOGRAPHY
4.SIZE
5.ACCESS
6.RESTRICTIONS
7.SHAPE
8.SEMI-IMPROVED
9.FRACTIONAL

Acres

30.REAR LAND 3
31.REAR LAND 4
32.PASTURE
33.CROP
34.HORTICUL I
35.HORTUCUL II
36.ORCHARD
37.SOFTWOOD
38.MIXED WOOD
39.HARDWOOD
40.WASTE
41.GRAVEL PIT
42.MOBILE HOME SI
43.CONDO SITE
44.LOT IMPROVEMEN
45.M H HOOK-UP
46.HOLE/SITE

Blue Hill

Map Lot 034-023 | Account 157 | Location 24 BOBOLINK LN | Card 1 Of 1 | 9/14/2022

Building Style	**1 CONVENTIONAL**	
1.CONV.	5.COLONIAL	9.CONDO
2.RANCH	6.SPLIT	10.
3.R RANCH	7.CONTEMP	11.
4.CAPE	8.COTTAGE	12.
Dwelling Units	**1**	
Other Units	**0**	
Stories	**5 ONE & 3/4 STORY**	
1.1	4.1.5	7.3.5
2.2	5.1.75	8.4
3.3	6.2.5	9.
Exterior Walls	**1 WOOD SIDING**	
1.WOOD	5.SHINGLE	9.OTHER
2.VIN/AL	6.BR/STN	10.
3.COMPOS.	7.SINGLE	11.
4.ASBESTOS	8.CONCRETE	12.
Roof Surface	**1 ASPHALT SHINGLES**	
1.ASPHALT	4.COMPOSIT	7.ROLL
2.SLATE	5.WOOD	8.
3.METAL	6.OTHER	9.
SF Masonry Trim	**0**	
	0	
	0	
Year Built	**1999**	
Year Remodeled	**0**	
Foundation	**5 CONCRETE SLAB**	
1.CONCRETE	4.WOOD	7.
2.C BLOCK	5.SLAB	8.
3.BR/STONE	6.PIERS	9.
Basement	**9 NO BASEMENT**	
1.1/4 BMT	4.FULL BMT	7.
2.1/2 BMT	5.NONE	8.
3.3/4 BMT	6.	9.NONE
Bsmt Gar # Cars	**0**	
Wet Basement	**9 NO BASEMENT**	
1.DRY	4.DIRT FLR	7.
2.DAMP	5.	8.
3.WET	6.	9.

SF Bsmt Living	**0**	
Fin Bsmt Grade	**0 0**	
	0	
Heat Type	**100%**	**1 HOT WATER BB**
1.HWBB	5.FWA	9.NO HEAT
2.HWCI	6.GRAVWA	10.
3.H PUMP	7.ELECTRIC	11.
4.RADIANT	8.FL/WALL	12.
Cool Type	**0%**	**9 NONE**
1.REFRIG	4.W&C AIR	7.
2.EVAPOR	5.	8.
3.H PUMP	6.	9.NONE
Kitchen Style	**2 TYPICAL**	
1.MODERN	4.OBSOLETE	7.
2.TYPICAL	5.	8.
3.OLD TYPE	6.	9.NONE
Bath(s) Style	**2 TYPICAL BATH(S)**	
1.MODERN	4.OBSOLETE	7.
2.TYPICAL	5.	8.
3.OLD TYPE	6.	9.NONE
# Rooms	**0**	
# Bedrooms	**0**	
# Full Baths	**1**	
# Half Baths	**0**	
# Addn Fixtures	**0**	
# Fireplaces	**0**	

TRIO

Layout	**1 TYPICAL**	
1.TYPICAL	4.	7.
2.INADEQ	5.	8.
3.	6.	9.
Attic	**9 NONE**	
1.1/4 FIN	4.FULL FIN	7.
2.1/2 FIN	5.FL/STAIR	8.
3.3/4 FIN	6.	9.NONE
Insulation	**1 FULL**	
1.FULL	4.MINIMAL	7.
2.HEAVY	5.	8.
3.CAPPED	6.	9.NONE
Unfinished %	**15%**	
Grade & Factor	**2 D 90%**	
1.E GRADE	4.B GRADE	7.AAA GRAD
2.D GRADE	5.A GRADE	8.M&S PRIC
3.C GRADE	6.AA GRADE	9.SAME
SQFT (Footprint)	**720**	
Condition	**4 AVERAGE**	
1.POOR	4.AVG	7.V G
2.FAIR	5.AVG+	8.EXC
3.AVG-	6.GOOD	9.SAME
Phys. % Good	**0%**	
Funct. % Good	**100%**	
Functional Code	**9 NONE**	
1.INCOMP	4.PL/HT	7.
2.OVERBLT	5.DAMAGE/D	8.
3.STYLE	6.	9.NONE
Econ. % Good	**100%**	
Economic Code	**NONE**	
0.None	3.NO POWER	7.
1.LOCATION	4.DAMAGE/D	8.
2.ENCROACH	9.NONE	9.
Entrance Code	**0**	
1.INTERIOR	4.VACANT	7.
2.REFUSAL	5.ESTIMATE	8.
3.INFORMED	6.	9.
Information Code	**0**	
1.OWNER	4.AGENT	7.
2.RELATIVE	5.ESTIMATE	8.
3.TENANT	6.OTHER	9.

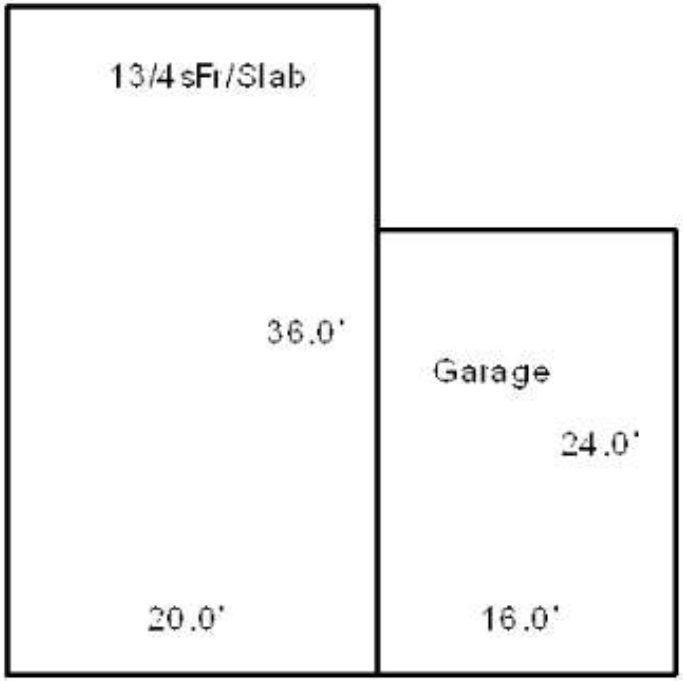

Date Inspected

Additions, Outbuildings & Improvements

Type	Year	Units	Grade	Cond	Phys.	Funct.	Sound Value
23 FRAME GARAGE	1999	384	2 100	4	0 %	100 %	
					%	%	
					%	%	
					%	%	
					%	%	
					%	%	
					%	%	
					%	%	
					%	%	
					%	%	

1.ONE STORY FRAM
2.TWO STORY FRAM
3.THREE STORY FR
4.1 & 1/2 STORY
5.1 & 3/4 STORY
6.2 & 1/2 STORY
21.OPEN FRAME POR
22.ENCL PCH/1SFR(
23.FRAME GARAGE
24.FRAME SHED
25.FRAME BAY WIND
26.1SFR OVERHANG
27.UNFIN BASEMENT
28.UNF ATTIC/LOFT
29.FINISHED ATTIC

Map Lot 034-023-A | Account 2381 | Location 63 BOBOLINK LN | Card 1 Of 1 | 9/14/2022

BEAL, AIMEE
CHURCH, JAMES
63 BOBOLINK LANE
BLUE HILL ME 04614

B5106P134

Property Data

Neighborhood	**61 NEIGHBORHOOD 61.**
Tree Growth Year	**0**
X Coordinate	**0**
Y Coordinate	**0**
Zone/Land Use	**11 RESIDENTIAL**
Secondary Zone	
Topography	**2 ROLLING**

1.LEVEL	4.BELOW ST	7.ROUGH
2.ROLLING	5.LOW	8.
3.ABOVE ST	6.SWAMPY	9.

Utilities **4 DRILLED WELL 7 SEPTIC**

1.SUMMER	4.DR WELL	7.SEPTIC
2.WATER	5.DUG WELL	8.SPRING
3.SEWER	6.LAKE WTR	9.NONE

Street **3 GRAVEL**

1.PAVED	4.PROPOSED	7.
2.SEMI IMP	5.	8.
3.GRAVEL	6.	9.NONE

0

SPRINGWORK YEAR **0**

Sale Data

Sale Date

Price

Sale Type

1.LAND	4.MOBILE	7.
2.L & B	5.OTHER	8.
3.BUILDING	6.	9.

Financing

1.CONVENT	4.SELLER	7.UNKNOWN
2.FHA/VA	5.PRIVATE	8.
3.ASSUMED	6.CASH	9.UNKNOWN

Validity

1.VALID	4.SPLIT	7.RENOVATE
2.RELATED	5.PARTIAL	8.OTHER
3.DISTRESS	6.EXEMPT	9.

Verified

1.BUYER	4.AGENT	7.FAMILY
2.SELLER	5.PUB REC	8.OTHER
3.LENDER	6.MLS	9.CONFID

Assessment Record

Year	Land	Buildings	Exempt	Total
2009	56,600	140,300	0	196,900
2010	56,600	140,300	10,000	186,900
2011	56,600	140,300	10,000	186,900
2012	56,600	140,300	10,000	186,900
2013	48,100	119,300	10,000	157,400
2014	48,100	132,900	10,000	171,000
2015	48,100	132,900	10,000	171,000
2016	48,100	132,900	15,000	166,000
2017	48,100	132,900	20,000	161,000
2018	48,100	132,900	20,000	161,000
2019	48,100	132,900	19,600	161,400
2020	48,100	132,900	24,500	156,500
2021	48,100	132,900	24,000	157,000
2022	48,100	132,900	23,500	157,500

Land Data

Front Foot	Type	Effective Frontage	Effective Depth	Influence Factor	Influence Code
11.REGULAR LOT				%	
12.SECONDARY				%	
13.EXCESS FRONTAG				%	
14.REAR LAND				%	
15.MISCELLANEOUS				%	
				%	
				%	
Square Foot		**Square Feet**			
16.REGULAR LOT				%	
17.SECONDARY LOT				%	
18.EXCESS LAND				%	
19.CONDOMINIUM				%	
20.MISCELLANEOUS				%	
				%	
				%	
Fract. Acre		**Acreage/Sites**			
21.HOUSELOT(FRCT)	24	1.00		100 %	0
22.BASELOT(FRCT)	28	3.88		100 %	0
23.REAR(FRCT)	44	1.00		100 %	0
Acres				%	
24.HOUSELOT				%	
25.BASELOT				%	
26.FRONTAGE 1				%	
27.FRONTAGE 2				%	
28.REAR LAND 1					
29.REAR LAND 2					

Total Acreage 4.88

Influence Codes

1.USE
2.R/W
3.TOPOGRAPHY
4.SIZE
5.ACCESS
6.RESTRICTIONS
7.SHAPE
8.SEMI-IMPROVED
9.FRACTIONAL
Acres
30.REAR LAND 3
31.REAR LAND 4
32.PASTURE
33.CROP
34.HORTICUL I
35.HORTUCUL II
36.ORCHARD
37.SOFTWOOD
38.MIXED WOOD
39.HARDWOOD
40.WASTE
41.GRAVEL PIT
42.MOBILE HOME SI
43.CONDO SITE
44.LOT IMPROVEMEN
45.M H HOOK-UP
46.HOLE/SITE

Inspection Witnessed By:

X Date

No./Date	Description	Date Insp.

Notes:

4/25/2014 W/ MR SHOP START, ADD CANOPIES 7/3/08 W/MR MORE DONE 3/18/09- W/MRS. ADJ. INC. ON HSE, MORE DONE.
'09-THIS LOT ACQUIRES 4.88 ACRES FROM LOT 23 WHICH MAKES THIS LOT NO LONGER AN "ON" BUT IS NOW RENAMED LOT 23A 4/21/11- NAH EST. N/C. 3/22/12- NAH N/C.

Blue Hill

Blue Hill

Map Lot 034-023-A | Account 2381 | Location 63 BOBOLINK LN | Card 1 Of 1 | 9/14/2022

Building Style	**4 CAPE**		
1.CONV.	5.COLONIAL	9.CONDO	
2.RANCH	6.SPLIT	10.	
3.R RANCH	7.CONTEMP	11.	
4.CAPE	8.COTTAGE	12.	
Dwelling Units	**1**		
Other Units	**0**		
Stories	**2 TWO STORY**		
1.1	4.1.5	7.3.5	
2.2	5.1.75	8.4	
3.3	6.2.5	9.	
Exterior Walls	**2 VINYL/ALUMINUM**		
1.WOOD	5.SHINGLE	9.OTHER	
2.VIN/AL	6.BR/STN	10.	
3.COMPOS.	7.SINGLE	11.	
4.ASBESTOS	8.CONCRETE	12.	
Roof Surface	**1 ASPHALT SHINGLES**		
1.ASPHALT	4.COMPOSIT	7.ROLL	
2.SLATE	5.WOOD	8.	
3.METAL	6.OTHER	9.	
SF Masonry Trim	**0**		
	0		
	0		
Year Built	**2007**		
Year Remodeled	**0**		
Foundation	**1 CONCRETE**		
1.CONCRETE	4.WOOD	7.	
2.C BLOCK	5.SLAB	8.	
3.BR/STONE	6.PIERS	9.	
Basement	**5 CRAWL SPACE**		
1.1/4 BMT	4.FULL BMT	7.	
2.1/2 BMT	5.NONE	8.	
3.3/4 BMT	6.	9.NONE	
Bsmt Gar # Cars	**0**		
Wet Basement	**9 NO BASEMENT**		
1.DRY	4.DIRT FLR	7.	
2.DAMP	5.	8.	
3.WET	6.	9.	

SF Bsmt Living	**0**		
Fin Bsmt Grade	**0 0**		
	0		
Heat Type	**100%**	**8 FLOOR/WALL UNIT**	
1.HWBB	5.FWA	9.NO HEAT	
2.HWCI	6.GRAVWA	10.	
3.H PUMP	7.ELECTRIC	11.	
4.RADIANT	8.FL/WALL	12.	
Cool Type	**0%**	**9 NONE**	
1.REFRIG	4.W&C AIR	7.	
2.EVAPOR	5.	8.	
3.H PUMP	6.	9.NONE	
Kitchen Style	**2 TYPICAL**		
1.MODERN	4.OBSOLETE	7.	
2.TYPICAL	5.	8.	
3.OLD TYPE	6.	9.NONE	
Bath(s) Style	**2 TYPICAL BATH(S)**		
1.MODERN	4.OBSOLETE	7.	
2.TYPICAL	5.	8.	
3.OLD TYPE	6.	9.NONE	
# Rooms	**0**		
# Bedrooms	**0**		
# Full Baths	**1**		
# Half Baths	**0**		
# Addn Fixtures	**1**		
# Fireplaces	**0**		

TRIO

Layout	**1 TYPICAL**		
1.TYPICAL	4.	7.	
2.INADEQ	5.	8.	
3.	6.	9.	
Attic	**9 NONE**		
1.1/4 FIN	4.FULL FIN	7.	
2.1/2 FIN	5.FL/STAIR	8.	
3.3/4 FIN	6.	9.NONE	
Insulation	**1 FULL**		
1.FULL	4.MINIMAL	7.	
2.HEAVY	5.	8.	
3.CAPPED	6.	9.NONE	
Unfinished %	**0%**		
Grade & Factor	**3 C 100%**		
1.E GRADE	4.B GRADE	7.AAA GRAD	
2.D GRADE	5.A GRADE	8.M&S PRIC	
3.C GRADE	6.AA GRADE	9.SAME	
SQFT (Footprint)	**600**		
Condition	**4 AVERAGE**		
1.POOR	4.AVG	7.V G	
2.FAIR	5.AVG+	8.EXC	
3.AVG-	6.GOOD	9.SAME	
Phys. % Good	**0%**		
Funct. % Good	**90%**		
Functional Code	**1 INCOMPLETE**		
1.INCOMP	4.PL/HT	7.	
2.OVERBLT	5.DAMAGE/D	8.	
3.STYLE	6.	9.NONE	
Econ. % Good	**100%**		
Economic Code	**NONE**		
0.None	3.NO POWER	7.	
1.LOCATION	4.DAMAGE/D	8.	
2.ENCROACH	9.NONE	9.	
Entrance Code	**0**		
1.INTERIOR	4.VACANT	7.	
2.REFUSAL	5.ESTIMATE	8.	
3.INFORMED	6.	9.	
Information Code	**0**		
1.OWNER	4.AGENT	7.	
2.RELATIVE	5.ESTIMATE	8.	
3.TENANT	6.OTHER	9.	

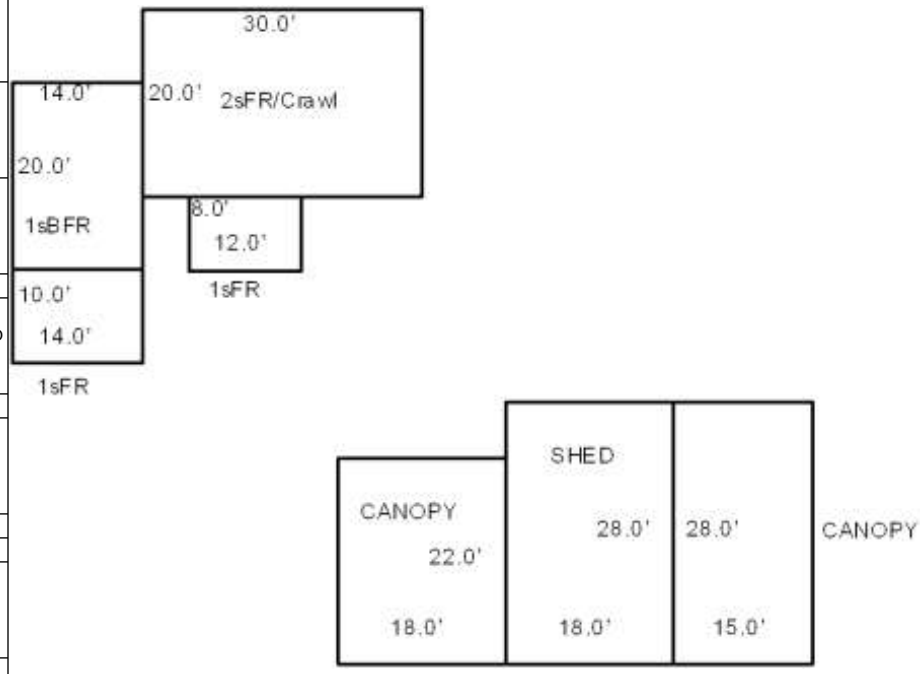

Date Inspected

Additions, Outbuildings & Improvements

Type	Year	Units	Grade	Cond	Phys.	Funct.	Sound Value
7 ONE STY BSMT FR	0	280	0 0	0	0 %	0 %	
1 ONE STORY	0	140	0 0	0	0 %	0 %	
1 ONE STORY	0	96	0 0	0	0 %	0 %	
44 2S FRAME SHED	2013	504	2 100	4	0 %	80 %	
61	2013	396	1 100	4	0 %	75 %	
61	2013				%	%	1,500
					%	%	
					%	%	
					%	%	
					%	%	

1.ONE STORY FRAM
2.TWO STORY FRAM
3.THREE STORY FR
4.1 & 1/2 STORY
5.1 & 3/4 STORY
6.2 & 1/2 STORY
21.OPEN FRAME POR
22.ENCL PCH/1SFR(
23.FRAME GARAGE
24.FRAME SHED
25.FRAME BAY WIND
26.1SFR OVERHANG
27.UNFIN BASEMENT
28.UNF ATTIC/LOFT
29.FINISHED ATTIC

Map Lot 034-023-B | Account 2665 | Location 22 BOBOLINK LN | Card 1 Of 1 | 9/14/2022

BEAL, KRISTINA ERICA
BEAL, THOMAS WATERBURY DAVIS
60 PINE ST
ELLSWORTH ME 04605

B5443P21

Property Data

Neighborhood **61 NEIGHBORHOOD 61.**

Tree Growth Year **0**

X Coordinate **0**

Y Coordinate **0**

Zone/Land Use **11 RESIDENTIAL**

Secondary Zone

Topography **2 ROLLING**

1.LEVEL	4.BELOW ST	7.ROUGH
2.ROLLING	5.LOW	8.
3.ABOVE ST	6.SWAMPY	9.

Utilities **5 DUG WELL** **7 SEPTIC**

1.SUMMER	4.DR WELL	7.SEPTIC
2.WATER	5.DUG WELL	8.SPRING
3.SEWER	6.LAKE WTR	9.NONE

Street **3 GRAVEL**

1.PAVED	4.PROPOSED	7.
2.SEMI IMP	5.	8.
3.GRAVEL	6.	9.NONE

0

SPRINGWORK YEAR **0**

Sale Data

Sale Date **7/01/2010**

Price

Sale Type **1 LAND ONLY**

1.LAND	4.MOBILE	7.
2.L & B	5.OTHER	8.
3.BUILDING	6.	9.

Financing **7 UNKNOWN.....**

1.CONVENT	4.SELLER	7.UNKNOWN
2.FHA/VA	5.PRIVATE	8.
3.ASSUMED	6.CASH	9.UNKNOWN

Validity **2 RELATED PARTIES**

1.VALID	4.SPLIT	7.RENOVATE
2.RELATED	5.PARTIAL	8.OTHER
3.DISTRESS	6.EXEMPT	9.

Verified **5 PUBLIC RECORD**

1.BUYER	4.AGENT	7.FAMILY
2.SELLER	5.PUB REC	8.OTHER
3.LENDER	6.MLS	9.CONFID

Assessment Record

Year	Land	Buildings	Exempt	Total
2011	30,200	0	0	30,200
2012	43,000	79,800	0	122,800
2013	36,500	68,000	0	104,500
2014	36,500	68,000	0	104,500
2015	36,500	68,000	0	104,500
2016	36,500	68,000	0	104,500
2017	36,500	68,600	0	105,100
2018	36,500	68,600	0	105,100
2019	36,500	68,600	0	105,100
2020	36,500	68,600	0	105,100
2021	36,500	68,600	0	105,100
2022	36,500	68,600	23,500	81,600

Land Data

Front Foot	Type	Effective Frontage	Effective Depth	Influence Factor	Influence Code
11.REGULAR LOT				%	
12.SECONDARY				%	
13.EXCESS FRONTAG				%	
14.REAR LAND				%	
15.MISCELLANEOUS				%	
				%	
				%	
Square Foot		**Square Feet**			
16.REGULAR LOT				%	
17.SECONDARY LOT				%	
18.EXCESS LAND				%	
19.CONDOMINIUM				%	
20.MISCELLANEOUS				%	
				%	
				%	
Fract. Acre		**Acreage/Sites**			
21.HOUSELOT(FRCT)	24	1.00		100 %	0
22.BASELOT(FRCT)	28	0.07		100 %	0
23.REAR(FRCT)	44	1.00		85 %	8
Acres				%	
24.HOUSELOT				%	
25.BASELOT				%	
26.FRONTAGE 1				%	
27.FRONTAGE 2				%	
28.REAR LAND 1					
29.REAR LAND 2					

Total Acreage 1.07

Influence Codes

1.USE
2.R/W
3.TOPOGRAPHY
4.SIZE
5.ACCESS
6.RESTRICTIONS
7.SHAPE
8.SEMI-IMPROVED
9.FRACTIONAL
Acres
30.REAR LAND 3
31.REAR LAND 4
32.PASTURE
33.CROP
34.HORTICUL I
35.HORTUCUL II
36.ORCHARD
37.SOFTWOOD
38.MIXED WOOD
39.HARDWOOD
40.WASTE
41.GRAVEL PIT
42.MOBILE HOME SI
43.CONDO SITE
44.LOT IMPROVEMEN
45.M H HOOK-UP
46.HOLE/SITE

Inspection Witnessed By:

X Date

No./Date	Description	Date Insp.

Notes:

1/9/17 - REV, NAH. Add OP.
3/5/13 REV W/MR&MRS ADD SV SHED
'11 NEW LOT 1.07 AC FROM LOT 23
'12 SUPPLEMENT, HSE FROM LOT 23 S/B ON THIS LOT W/ IMPS

Blue Hill

Blue Hill

Map Lot 034-023-B | Account 2665 | Location 22 BOBOLINK LN | Card 1 Of 1 | 9/14/2022

Building Style	**4 CAPE**	
1.CONV.	5.COLONIAL	9.CONDO
2.RANCH	6.SPLIT	10.
3.R RANCH	7.CONTEMP	11.
4.CAPE	8.COTTAGE	12.
Dwelling Units	**1**	
Other Units	**0**	
Stories	**1 ONE STORY**	
1.1	4.1.5	7.3.5
2.2	5.1.75	8.4
3.3	6.2.5	9.
Exterior Walls	**5 SHINGLE**	
1.WOOD	5.SHINGLE	9.OTHER
2.VIN/AL	6.BR/STN	10.
3.COMPOS.	7.SINGLE	11.
4.ASBESTOS	8.CONCRETE	12.
Roof Surface	**1 ASPHALT SHINGLES**	
1.ASPHALT	4.COMPOSIT	7.ROLL
2.SLATE	5.WOOD	8.
3.METAL	6.OTHER	9.
SF Masonry Trim	**0**	
	0	
	0	
Year Built	**1971**	
Year Remodeled	**0**	
Foundation	**2 CONCRETE BLOCK**	
1.CONCRETE	4.WOOD	7.
2.C BLOCK	5.SLAB	8.
3.BR/STONE	6.PIERS	9.
Basement	**4 FULL BASEMENT**	
1.1/4 BMT	4.FULL BMT	7.
2.1/2 BMT	5.NONE	8.
3.3/4 BMT	6.	9.NONE
Bsmt Gar # Cars	**0**	
Wet Basement	**1 DRY BASEMENT**	
1.DRY	4.DIRT FLR	7.
2.DAMP	5.	8.
3.WET	6.	9.

SF Bsmt Living	**0**	
Fin Bsmt Grade	**0 0**	
	0	
Heat Type	**100%**	**5 FORCED WARM AIR**
1.HWBB	5.FWA	9.NO HEAT
2.HWCI	6.GRAVWA	10.
3.H PUMP	7.ELECTRIC	11.
4.RADIANT	8.FL/WALL	12.
Cool Type	**0%**	**9 NONE**
1.REFRIG	4.W&C AIR	7.
2.EVAPOR	5.	8.
3.H PUMP	6.	9.NONE
Kitchen Style	**2 TYPICAL**	
1.MODERN	4.OBSOLETE	7.
2.TYPICAL	5.	8.
3.OLD TYPE	6.	9.NONE
Bath(s) Style	**2 TYPICAL BATH(S)**	
1.MODERN	4.OBSOLETE	7.
2.TYPICAL	5.	8.
3.OLD TYPE	6.	9.NONE
# Rooms	**0**	
# Bedrooms	**0**	
# Full Baths	**1**	
# Half Baths	**0**	
# Addn Fixtures	**0**	
# Fireplaces	**0**	

TRIO

Layout	**1 TYPICAL**	
1.TYPICAL	4.	7.
2.INADEQ	5.	8.
3.	6.	9.
Attic	**3 3/4 FINISHED**	
1.1/4 FIN	4.FULL FIN	7.
2.1/2 FIN	5.FL/STAIR	8.
3.3/4 FIN	6.	9.NONE
Insulation	**1 FULL**	
1.FULL	4.MINIMAL	7.
2.HEAVY	5.	8.
3.CAPPED	6.	9.NONE
Unfinished %	**0%**	
Grade & Factor	**3 C 100%**	
1.E GRADE	4.B GRADE	7.AAA GRAD
2.D GRADE	5.A GRADE	8.M&S PRIC
3.C GRADE	6.AA GRADE	9.SAME
SQFT (Footprint)	**620**	
Condition	**4 AVERAGE**	
1.POOR	4.AVG	7.V G
2.FAIR	5.AVG+	8.EXC
3.AVG-	6.GOOD	9.SAME
Phys. % Good	**0%**	
Funct. % Good	**100%**	
Functional Code	**9 NONE**	
1.INCOMP	4.PL/HT	7.
2.OVERBLT	5.DAMAGE/D	8.
3.STYLE	6.	9.NONE
Econ. % Good	**100%**	
Economic Code	**NONE**	
0.None	3.NO POWER	7.
1.LOCATION	4.DAMAGE/D	8.
2.ENCROACH	9.NONE	9.
Entrance Code	**0**	
1.INTERIOR	4.VACANT	7.
2.REFUSAL	5.ESTIMATE	8.
3.INFORMED	6.	9.
Information Code	**0**	
1.OWNER	4.AGENT	7.
2.RELATIVE	5.ESTIMATE	8.
3.TENANT	6.OTHER	9.

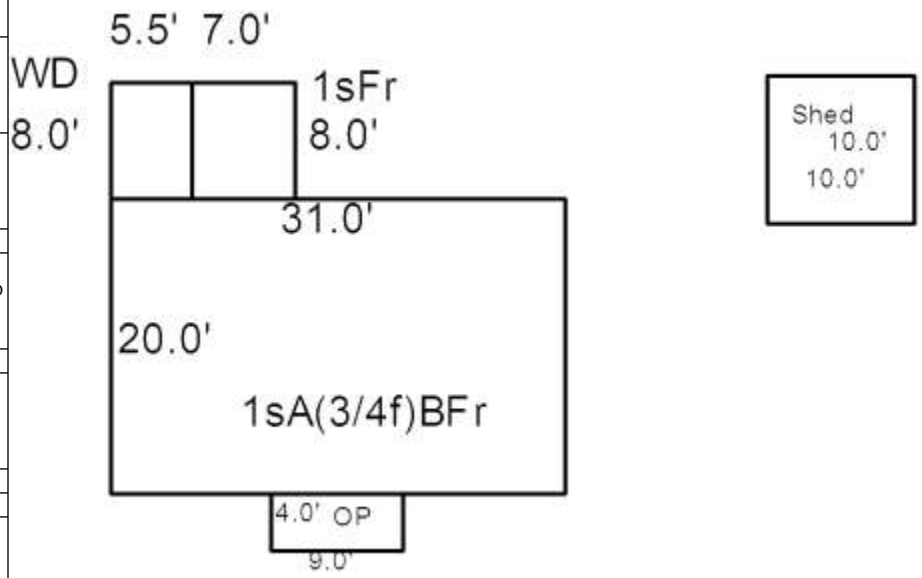

Date Inspected

Additions, Outbuildings & Improvements

Type	Year	Units	Grade	Cond	Phys.	Funct.	Sound Value
68 DECK	0	44	0 0	0	0 %	0 %	
1 ONE STORY	0	56	0 0	0	0 %	0 %	
24 FRAME SHED	0				%	%	200
21 OPEN FRAME	0	36	1 80	4	0 %	100 %	
					%	%	
					%	%	
					%	%	
					%	%	
					%	%	
					%	%	

1.ONE STORY FRAM
2.TWO STORY FRAM
3.THREE STORY FR
4.1 & 1/2 STORY
5.1 & 3/4 STORY
6.2 & 1/2 STORY
21.OPEN FRAME POR
22.ENCL PCH/1SFR(
23.FRAME GARAGE
24.FRAME SHED
25.FRAME BAY WIND
26.1SFR OVERHANG
27.UNFIN BASEMENT
28.UNF ATTIC/LOFT
29.FINISHED ATTIC

Map Lot 034-024 Account 288 Location LAND Card 1 Of 1 9/14/2022

SULLIVAN, ROBERT M
42 Ackley Farm Rd
BLUE HILL ME 04614

B5599P97 B7108P403

Previous Owner
SULLIVAN, RUTH
SULLIVAN, ROBERT M. JR.
42 ACKLEY FARM ROAD
BLUE HILL ME 04614
Sale Date: 3/29/2011

Previous Owner
BROWN, PETER
646 BELMOUT AVE
WESTMOUNT QC
HWY 2WZ CANADA ME 04614

Inspection Witnessed By:

X Date

No./Date	Description	Date Insp.

Notes:

Blue Hill

Property Data

Neighborhood **61 NEIGHBORHOOD 61.**

Tree Growth Year **0**

X Coordinate **0**

Y Coordinate **0**

Zone/Land Use **11 RESIDENTIAL**

Secondary Zone

Topography **2 ROLLING** **7 ROUGH**

1.LEVEL 4.BELOW ST 7.ROUGH
2.ROLLING 5.LOW 8.
3.ABOVE ST 6.SWAMPY 9.

Utilities **9 NONE**

1.SUMMER 4.DR WELL 7.SEPTIC
2.WATER 5.DUG WELL 8.SPRING
3.SEWER 6.LAKE WTR 9.NONE

Street **9 NONE**

1.PAVED 4.PROPOSED 7.
2.SEMI IMP 5. 8.
3.GRAVEL 6. 9.NONE

0

SPRINGWORK YEAR **0**

Sale Data

Sale Date

Price

Sale Type

1.LAND 4.MOBILE 7.
2.L & B 5.OTHER 8.
3.BUILDING 6. 9.

Financing

1.CONVENT 4.SELLER 7.UNKNOWN
2.FHA/VA 5.PRIVATE 8.
3.ASSUMED 6.CASH 9.UNKNOWN

Validity

1.VALID 4.SPLIT 7.RENOVATE
2.RELATED 5.PARTIAL 8.OTHER
3.DISTRESS 6.EXEMPT 9.

Verified

1.BUYER 4.AGENT 7.FAMILY
2.SELLER 5.PUB REC 8.OTHER
3.LENDER 6.MLS 9.CONFID

Assessment Record

Year	Land	Buildings	Exempt	Total
2009	2,900	0	0	2,900
2010	2,800	0	0	2,800
2011	3,100	0	0	3,100
2012	3,100	0	0	3,100
2013	2,800	0	0	2,800
2014	3,300	0	0	3,300
2015	3,300	0	0	3,300
2016	4,100	0	0	4,100
2017	4,300	0	0	4,300
2018	4,300	0	0	4,300
2019	3,900	0	0	3,900
2020	3,900	0	0	3,900
2021	3,600	0	0	3,600
2022	3,500	0	0	3,500

Land Data

Front Foot	Type	Effective Frontage	Effective Depth	Influence Factor	Influence Code
11.REGULAR LOT				%	
12.SECONDARY				%	
13.EXCESS FRONTAG				%	
14.REAR LAND				%	
15.MISCELLANEOUS				%	
				%	
				%	
Square Foot		**Square Feet**			
16.REGULAR LOT				%	
17.SECONDARY LOT				%	
18.EXCESS LAND				%	
19.CONDOMINIUM				%	
20.MISCELLANEOUS				%	
				%	
				%	
Fract. Acre		**Acreage/Sites**			
21.HOUSELOT(FRCT)	48	1.00		100 %	0
22.BASELOT(FRCT)	49	25.00		100 %	0
23.REAR(FRCT)				%	
Acres				%	
24.HOUSELOT				%	
25.BASELOT				%	
26.FRONTAGE 1				%	
27.FRONTAGE 2				%	
28.REAR LAND 1				%	
29.REAR LAND 2				%	

Total Acreage 26.00

Influence Codes

1.USE
2.R/W
3.TOPOGRAPHY
4.SIZE
5.ACCESS
6.RESTRICTIONS
7.SHAPE
8.SEMI-IMPROVED
9.FRACTIONAL
Acres
30.REAR LAND 3
31.REAR LAND 4
32.PASTURE
33.CROP
34.HORTICUL I
35.HORTUCUL II
36.ORCHARD
37.SOFTWOOD
38.MIXED WOOD
39.HARDWOOD
40.WASTE
41.GRAVEL PIT
42.MOBILE HOME SI
43.CONDO SITE
44.LOT IMPROVEMEN
45.M H HOOK-UP
46.HOLE/SITE

Blue Hill

Map Lot 034-024 | Account 288 | Location LAND | Card 1 Of 1 | 9/14/2022

Building Style		
1.CONV.	5.COLONIAL	9.CONDO
2.RANCH	6.SPLIT	10.
3.R RANCH	7.CONTEMP	11.
4.CAPE	8.COTTAGE	12.

Dwelling Units
Other Units

Stories		
1.1	4.1.5	7.3.5
2.2	5.1.75	8.4
3.3	6.2.5	9.

Exterior Walls		
1.WOOD	5.SHINGLE	9.OTHER
2.VIN/AL	6.BR/STN	10.
3.COMPOS.	7.SINGLE	11.
4.ASBESTOS	8.CONCRETE	12.

Roof Surface		
1.ASPHALT	4.COMPOSIT	7.ROLL
2.SLATE	5.WOOD	8.
3.METAL	6.OTHER	9.

SF Masonry Trim
Year Built
Year Remodeled

Foundation		
1.CONCRETE	4.WOOD	7.
2.C BLOCK	5.SLAB	8.
3.BR/STONE	6.PIERS	9.

Basement		
1.1/4 BMT	4.FULL BMT	7.
2.1/2 BMT	5.NONE	8.
3.3/4 BMT	6.	9.NONE

Bsmt Gar # Cars

Wet Basement		
1.DRY	4.DIRT FLR	7.
2.DAMP	5.	8.
3.WET	6.	9.

SF Bsmt Living
Fin Bsmt Grade

Heat Type		
1.HWBB	5.FWA	9.NO HEAT
2.HWCI	6.GRAVWA	10.
3.H PUMP	7.ELECTRIC	11.
4.RADIANT	8.FL/WALL	12.

Cool Type		
1.REFRIG	4.W&C AIR	7.
2.EVAPOR	5.	8.
3.H PUMP	6.	9.NONE

Kitchen Style		
1.MODERN	4.OBSOLETE	7.
2.TYPICAL	5.	8.
3.OLD TYPE	6.	9.NONE

Bath(s) Style		
1.MODERN	4.OBSOLETE	7.
2.TYPICAL	5.	8.
3.OLD TYPE	6.	9.NONE

Rooms
Bedrooms
Full Baths
Half Baths
Addn Fixtures
Fireplaces

TRIO

Layout		
1.TYPICAL	4.	7.
2.INADEQ	5.	8.
3.	6.	9.

Attic		
1.1/4 FIN	4.FULL FIN	7.
2.1/2 FIN	5.FL/STAIR	8.
3.3/4 FIN	6.	9.NONE

Insulation		
1.FULL	4.MINIMAL	7.
2.HEAVY	5.	8.
3.CAPPED	6.	9.NONE

Unfinished %

Grade & Factor		
1.E GRADE	4.B GRADE	7.AAA GRAD
2.D GRADE	5.A GRADE	8.M&S PRIC
3.C GRADE	6.AA GRADE	9.SAME

SQFT (Footprint)

Condition		
1.POOR	4.AVG	7.V G
2.FAIR	5.AVG+	8.EXC
3.AVG-	6.GOOD	9.SAME

Phys. % Good
Funct. % Good

Functional Code		
1.INCOMP	4.PL/HT	7.
2.OVERBLT	5.DAMAGE/D	8.
3.STYLE	6.	9.NONE

Econ. % Good

Economic Code		
0.None	3.NO POWER	7.
1.LOCATION	4.DAMAGE/D	8.
2.ENCROACH	9.NONE	9.

Entrance Code **0**		
1.INTERIOR	4.VACANT	7.
2.REFUSAL	5.ESTIMATE	8.
3.INFORMED	6.	9.

Information Code **0**		
1.OWNER	4.AGENT	7.
2.RELATIVE	5.ESTIMATE	8.
3.TENANT	6.OTHER	9.

Date Inspected

Additions, Outbuildings & Improvements

Type	Year	Units	Grade	Cond	Phys.	Funct.	Sound Value
					%	%	
					%	%	
					%	%	
					%	%	
					%	%	
					%	%	
					%	%	
					%	%	
					%	%	
					%	%	

1.ONE STORY FRAM
2.TWO STORY FRAM
3.THREE STORY FR
4.1 & 1/2 STORY
5.1 & 3/4 STORY
6.2 & 1/2 STORY
21.OPEN FRAME POR
22.ENCL PCH/1SFR(
23.FRAME GARAGE
24.FRAME SHED
25.FRAME BAY WIND
26.1SFR OVERHANG
27.UNFIN BASEMENT
28.UNF ATTIC/LOFT
29.FINISHED ATTIC

Map Lot 034-025 | Account 1027 | Location LAND-BELL FIELD TREE GROWT | Card 1 Of 1 | 9/14/2022

CLAPP, ROBERT M
CLAPP, PATRICIA A
P.O. BOX 139
BLUE HILL ME 04614

B7194P676

Previous Owner
HORNECK, JILL ANNE
21 COOK PLACE

HOPEWELL NJ 08525
Sale Date: 7/30/2015

Previous Owner
HUFFORD, MURIEL E.
9405 TROON VILLAGE WAY

LONE TREE CO 80124
Sale Date: 5/14/2014

Inspection Witnessed By:

X Date

No./Date	Description	Date Insp.

Notes:

'22 SOLD 1.71 ACRES NON- TG TO NEW LOT 25-A
9/24/18 FOUND TG REFILE APP FROM 7/2016 NEVER UPDATED ADJ ACRES & TYPES PER APP
'14 NEW OWNER REFILED T.G W/ NEW 10YR PLAN. EXP 8/25/2024
'14 WHEN DOING TG REMOVAL EST. NOTICE HARDWOOD ENTERED AS MIXEDWOOD IN EROR
08 REFILED TREE GROWTH ADJ ACRES

Blue Hill

Property Data

Neighborhood **61 NEIGHBORHOOD 61.**

Tree Growth Year **0**

X Coordinate **0**

Y Coordinate **0**

Zone/Land Use **11 RESIDENTIAL**

Secondary Zone

Topography **2 ROLLING**

1.LEVEL	4.BELOW ST	7.ROUGH
2.ROLLING	5.LOW	8.
3.ABOVE ST	6.SWAMPY	9.

Utilities **9 NONE**

1.SUMMER	4.DR WELL	7.SEPTIC
2.WATER	5.DUG WELL	8.SPRING
3.SEWER	6.LAKE WTR	9.NONE

Street **1 PAVED**

1.PAVED	4.PROPOSED	7.
2.SEMI IMP	5.	8.
3.GRAVEL	6.	9.NONE

0

SPRINGWORK YEAR **0**

Sale Data

Sale Date **7/30/2015**

Price **49,999**

Sale Type **1 LAND ONLY**

1.LAND	4.MOBILE	7.
2.L & B	5.OTHER	8.
3.BUILDING	6.	9.

Financing **7 UNKNOWN.....**

1.CONVENT	4.SELLER	7.UNKNOWN
2.FHA/VA	5.PRIVATE	8.
3.ASSUMED	6.CASH	9.UNKNOWN

Validity **8 OTHER NON VALID**

1.VALID	4.SPLIT	7.RENOVATE
2.RELATED	5.PARTIAL	8.OTHER
3.DISTRESS	6.EXEMPT	9.

Verified **5 PUBLIC RECORD**

1.BUYER	4.AGENT	7.FAMILY
2.SELLER	5.PUB REC	8.OTHER
3.LENDER	6.MLS	9.CONFID

Assessment Record

Year	Land	Buildings	Exempt	Total
2009	40,100	0	0	40,100
2010	39,900	0	0	39,900
2011	40,400	0	0	40,400
2012	40,300	0	0	40,300
2013	34,500	0	0	34,500
2014	35,000	0	0	35,000
2015	35,000	0	0	35,000
2016	35,400	0	0	35,400
2017	35,700	0	0	35,700
2018	35,600	0	0	35,600
2019	34,300	0	0	34,300
2020	34,300	0	0	34,300
2021	33,900	0	0	33,900
2022	4,500	0	0	4,500

Land Data

Front Foot	Type	Effective Frontage	Effective Depth	Influence Factor	Influence Code
11.REGULAR LOT				%	
12.SECONDARY				%	
13.EXCESS FRONTAG				%	
14.REAR LAND				%	
15.MISCELLANEOUS				%	
				%	
				%	

Square Foot	Square Feet		
16.REGULAR LOT		%	
17.SECONDARY LOT		%	
18.EXCESS LAND		%	
19.CONDOMINIUM		%	
20.MISCELLANEOUS		%	
		%	
		%	

Fract. Acre	Acreage/Sites			
21.HOUSELOT(FRCT)	29	1.00	100 %	0
22.BASELOT(FRCT)	37	16.00	100 %	0
23.REAR(FRCT)	39	13.70	100 %	0
Acres	40	0.00	100 %	0
24.HOUSELOT			%	
25.BASELOT			%	
26.FRONTAGE 1			%	
27.FRONTAGE 2				
28.REAR LAND 1				
29.REAR LAND 2				

Total Acreage 30.70

Influence Codes

1.USE
2.R/W
3.TOPOGRAPHY
4.SIZE
5.ACCESS
6.RESTRICTIONS
7.SHAPE
8.SEMI-IMPROVED
9.FRACTIONAL
Acres
30.REAR LAND 3
31.REAR LAND 4
32.PASTURE
33.CROP
34.HORTICUL I
35.HORTUCUL II
36.ORCHARD
37.SOFTWOOD
38.MIXED WOOD
39.HARDWOOD
40.WASTE
41.GRAVEL PIT
42.MOBILE HOME SI
43.CONDO SITE
44.LOT IMPROVEMEN
45.M H HOOK-UP
46.HOLE/SITE

Blue Hill

Map Lot 034-025 | Account 1027 | Location LAND-BELL FIELD TREE GROWT | Card 1 Of 1 | 9/14/2022

Building Style **0**		
1.CONV.	5.COLONIAL	9.CONDO
2.RANCH	6.SPLIT	10.
3.R RANCH	7.CONTEMP	11.
4.CAPE	8.COTTAGE	12.
Dwelling Units **0**		
Other Units **0**		
Stories **0**		
1.1	4.1.5	7.3.5
2.2	5.1.75	8.4
3.3	6.2.5	9.
Exterior Walls **0**		
1.WOOD	5.SHINGLE	9.OTHER
2.VIN/AL	6.BR/STN	10.
3.COMPOS.	7.SINGLE	11.
4.ASBESTOS	8.CONCRETE	12.
Roof Surface **0**		
1.ASPHALT	4.COMPOSIT	7.ROLL
2.SLATE	5.WOOD	8.
3.METAL	6.OTHER	9.
SF Masonry Trim **0**		
0		
0		
Year Built **0**		
Year Remodeled **0**		
Foundation **0**		
1.CONCRETE	4.WOOD	7.
2.C BLOCK	5.SLAB	8.
3.BR/STONE	6.PIERS	9.
Basement **0**		
1.1/4 BMT	4.FULL BMT	7.
2.1/2 BMT	5.NONE	8.
3.3/4 BMT	6.	9.NONE
Bsmt Gar # Cars **0**		
Wet Basement **0**		
1.DRY	4.DIRT FLR	7.
2.DAMP	5.	8.
3.WET	6.	9.

SF Bsmt Living **0**		
Fin Bsmt Grade **0 0**		
0		
Heat Type **100%** **0**		
1.HWBB	5.FWA	9.NO HEAT
2.HWCI	6.GRAVWA	10.
3.H PUMP	7.ELECTRIC	11.
4.RADIANT	8.FL/WALL	12.
Cool Type **0%** **9 NONE**		
1.REFRIG	4.W&C AIR	7.
2.EVAPOR	5.	8.
3.H PUMP	6.	9.NONE
Kitchen Style **0**		
1.MODERN	4.OBSOLETE	7.
2.TYPICAL	5.	8.
3.OLD TYPE	6.	9.NONE
Bath(s) Style **0**		
1.MODERN	4.OBSOLETE	7.
2.TYPICAL	5.	8.
3.OLD TYPE	6.	9.NONE
# Rooms **0**		
# Bedrooms **0**		
# Full Baths **0**		
# Half Baths **0**		
# Addn Fixtures **0**		
# Fireplaces **0**		

TRIO

Layout **0**		
1.TYPICAL	4.	7.
2.INADEQ	5.	8.
3.	6.	9.
Attic **0**		
1.1/4 FIN	4.FULL FIN	7.
2.1/2 FIN	5.FL/STAIR	8.
3.3/4 FIN	6.	9.NONE
Insulation **0**		
1.FULL	4.MINIMAL	7.
2.HEAVY	5.	8.
3.CAPPED	6.	9.NONE
Unfinished % **0%**		
Grade & Factor **0 0%**		
1.E GRADE	4.B GRADE	7.AAA GRAD
2.D GRADE	5.A GRADE	8.M&S PRIC
3.C GRADE	6.AA GRADE	9.SAME
SQFT (Footprint) **0**		
Condition **0**		
1.POOR	4.AVG	7.V G
2.FAIR	5.AVG+	8.EXC
3.AVG-	6.GOOD	9.SAME
Phys. % Good **0%**		
Funct. % Good **100%**		
Functional Code **9 NONE**		
1.INCOMP	4.PL/HT	7.
2.OVERBLT	5.DAMAGE/D	8.
3.STYLE	6.	9.NONE
Econ. % Good **100%**		
Economic Code **NONE**		
0.None	3.NO POWER	7.
1.LOCATION	4.DAMAGE/D	8.
2.ENCROACH	9.NONE	9.
Entrance Code **0**		
1.INTERIOR	4.VACANT	7.
2.REFUSAL	5.ESTIMATE	8.
3.INFORMED	6.	9.
Information Code **0**		
1.OWNER	4.AGENT	7.
2.RELATIVE	5.ESTIMATE	8.
3.TENANT	6.OTHER	9.

Date Inspected

Additions, Outbuildings & Improvements

Type	Year	Units	Grade	Cond	Phys.	Funct.	Sound Value
					%	%	
					%	%	
					%	%	
					%	%	
					%	%	
					%	%	
					%	%	
					%	%	
					%	%	
					%	%	

1.ONE STORY FRAM
2.TWO STORY FRAM
3.THREE STORY FR
4.1 & 1/2 STORY
5.1 & 3/4 STORY
6.2 & 1/2 STORY
21.OPEN FRAME POR
22.ENCL PCH/1SFR(
23.FRAME GARAGE
24.FRAME SHED
25.FRAME BAY WIND
26.1SFR OVERHANG
27.UNFIN BASEMENT
28.UNF ATTIC/LOFT
29.FINISHED ATTIC

Map Lot 034-025-A | Account 2087 | Location 565 HINCKLEY RIDGE ROAD | Card 1 Of 1 | 9/14/2022

CLAPP, MARK A
PO BOX 18
BLUE HILL ME 04614

B7194P681

Property Data

Neighborhood	**61 NEIGHBORHOOD 61.**
Tree Growth Year	**0**
X Coordinate	**0**
Y Coordinate	**0**
Zone/Land Use	**11 RESIDENTIAL**
Secondary Zone	
Topography	**2 ROLLING**

1.LEVEL	4.BELOW ST	7.ROUGH
2.ROLLING	5.LOW	8.
3.ABOVE ST	6.SWAMPY	9.

Utilities	**9 NONE**

1.SUMMER	4.DR WELL	7.SEPTIC
2.WATER	5.DUG WELL	8.SPRING
3.SEWER	6.LAKE WTR	9.NONE

Street	**1 PAVED**

1.PAVED	4.PROPOSED	7.
2.SEMI IMP	5.	8.
3.GRAVEL	6.	9.NONE

	0
SPRINGWORK YEAR	**0**

Sale Data

Sale Date	**3/07/2022**
Price	**25,000**
Sale Type	**1 LAND ONLY**

1.LAND	4.MOBILE	7.
2.L & B	5.OTHER	8.
3.BUILDING	6.	9.

Financing	**7 UNKNOWN.....**

1.CONVENT	4.SELLER	7.UNKNOWN
2.FHA/VA	5.PRIVATE	8.
3.ASSUMED	6.CASH	9.UNKNOWN

Validity	**2 RELATED PARTIES**

1.VALID	4.SPLIT	7.RENOVATE
2.RELATED	5.PARTIAL	8.OTHER
3.DISTRESS	6.EXEMPT	9.

Verified	**5 PUBLIC RECORD**

1.BUYER	4.AGENT	7.FAMILY
2.SELLER	5.PUB REC	8.OTHER
3.LENDER	6.MLS	9.CONFID

Assessment Record

Year	Land	Buildings	Exempt	Total
2022	27,300	0	0	27,300

Land Data

Front Foot	Type	Effective Frontage	Effective Depth	Influence Factor	Influence Code
11.REGULAR LOT				%	
12.SECONDARY				%	
13.EXCESS FRONTAG				%	
14.REAR LAND				%	
15.MISCELLANEOUS				%	
				%	
				%	
Square Foot		**Square Feet**			
16.REGULAR LOT				%	
17.SECONDARY LOT				%	
18.EXCESS LAND				%	
19.CONDOMINIUM				%	
20.MISCELLANEOUS				%	
				%	
				%	
Fract. Acre		**Acreage/Sites**			
21.HOUSELOT(FRCT)	25	1.00		100 %	0
22.BASELOT(FRCT)	28	0.71		100 %	0
23.REAR(FRCT)				%	
Acres				%	
24.HOUSELOT				%	
25.BASELOT				%	
26.FRONTAGE 1				%	
27.FRONTAGE 2				%	
28.REAR LAND 1				%	
29.REAR LAND 2				%	

Total Acreage 1.71

Influence Codes

1.USE
2.R/W
3.TOPOGRAPHY
4.SIZE
5.ACCESS
6.RESTRICTIONS
7.SHAPE
8.SEMI-IMPROVED
9.FRACTIONAL
Acres
30.REAR LAND 3
31.REAR LAND 4
32.PASTURE
33.CROP
34.HORTICUL I
35.HORTUCUL II
36.ORCHARD
37.SOFTWOOD
38.MIXED WOOD
39.HARDWOOD
40.WASTE
41.GRAVEL PIT
42.MOBILE HOME SI
43.CONDO SITE
44.LOT IMPROVEMEN
45.M H HOOK-UP
46.HOLE/SITE

Inspection Witnessed By:

X Date

No./Date	Description	Date Insp.

Notes:
'22 NEW LOT 1.71 ACRES FROM LOT 25

Blue Hill

Blue Hill

Map Lot 034-025-A | Account 2087 | Location 565 HINCKLEY RIDGE ROAD | Card 1 Of 1 | 9/14/2022

Building Style		
1.CONV.	5.COLONIAL	9.CONDO
2.RANCH	6.SPLIT	10.
3.R RANCH	7.CONTEMP	11.
4.CAPE	8.COTTAGE	12.
Dwelling Units		
Other Units		
Stories		
1.1	4.1.5	7.3.5
2.2	5.1.75	8.4
3.3	6.2.5	9.
Exterior Walls		
1.WOOD	5.SHINGLE	9.OTHER
2.VIN/AL	6.BR/STN	10.
3.COMPOS.	7.SINGLE	11.
4.ASBESTOS	8.CONCRETE	12.
Roof Surface		
1.ASPHALT	4.COMPOSIT	7.ROLL
2.SLATE	5.WOOD	8.
3.METAL	6.OTHER	9.
SF Masonry Trim		
Year Built		
Year Remodeled		
Foundation		
1.CONCRETE	4.WOOD	7.
2.C BLOCK	5.SLAB	8.
3.BR/STONE	6.PIERS	9.
Basement		
1.1/4 BMT	4.FULL BMT	7.
2.1/2 BMT	5.NONE	8.
3.3/4 BMT	6.	9.NONE
Bsmt Gar # Cars		
Wet Basement		
1.DRY	4.DIRT FLR	7.
2.DAMP	5.	8.
3.WET	6.	9.

SF Bsmt Living		
Fin Bsmt Grade		
Heat Type		
1.HWBB	5.FWA	9.NO HEAT
2.HWCI	6.GRAVWA	10.
3.H PUMP	7.ELECTRIC	11.
4.RADIANT	8.FL/WALL	12.
Cool Type		
1.REFRIG	4.W&C AIR	7.
2.EVAPOR	5.	8.
3.H PUMP	6.	9.NONE
Kitchen Style		
1.MODERN	4.OBSOLETE	7.
2.TYPICAL	5.	8.
3.OLD TYPE	6.	9.NONE
Bath(s) Style		
1.MODERN	4.OBSOLETE	7.
2.TYPICAL	5.	8.
3.OLD TYPE	6.	9.NONE
# Rooms		
# Bedrooms		
# Full Baths		
# Half Baths		
# Addn Fixtures		
# Fireplaces		

TRIO

Layout		
1.TYPICAL	4.	7.
2.INADEQ	5.	8.
3.	6.	9.
Attic		
1.1/4 FIN	4.FULL FIN	7.
2.1/2 FIN	5.FL/STAIR	8.
3.3/4 FIN	6.	9.NONE
Insulation		
1.FULL	4.MINIMAL	7.
2.HEAVY	5.	8.
3.CAPPED	6.	9.NONE
Unfinished %		
Grade & Factor		
1.E GRADE	4.B GRADE	7.AAA GRAD
2.D GRADE	5.A GRADE	8.M&S PRIC
3.C GRADE	6.AA GRADE	9.SAME
SQFT (Footprint)		
Condition		
1.POOR	4.AVG	7.V G
2.FAIR	5.AVG+	8.EXC
3.AVG-	6.GOOD	9.SAME
Phys. % Good		
Funct. % Good		
Functional Code		
1.INCOMP	4.PL/HT	7.
2.OVERBLT	5.DAMAGE/D	8.
3.STYLE	6.	9.NONE
Econ. % Good		
Economic Code		
0.None	3.NO POWER	7.
1.LOCATION	4.DAMAGE/D	8.
2.ENCROACH	9.NONE	9.
Entrance Code **0**		
1.INTERIOR	4.VACANT	7.
2.REFUSAL	5.ESTIMATE	8.
3.INFORMED	6.	9.
Information Code **0**		
1.OWNER	4.AGENT	7.
2.RELATIVE	5.ESTIMATE	8.
3.TENANT	6.OTHER	9.

Date Inspected

Additions, Outbuildings & Improvements

Type	Year	Units	Grade	Cond	Phys.	Funct.	Sound Value
					%	%	
					%	%	
					%	%	
					%	%	
					%	%	
					%	%	
					%	%	
					%	%	
					%	%	
					%	%	

1.ONE STORY FRAM
2.TWO STORY FRAM
3.THREE STORY FR
4.1 & 1/2 STORY
5.1 & 3/4 STORY
6.2 & 1/2 STORY
21.OPEN FRAME POR
22.ENCL PCH/1SFR(
23.FRAME GARAGE
24.FRAME SHED
25.FRAME BAY WIND
26.1SFR OVERHANG
27.UNFIN BASEMENT
28.UNF ATTIC/LOFT
29.FINISHED ATTIC

Map Lot 034-026 | Account 1444 | Location 607 HINCKLEY RIDGE RD | Card 1 Of 1 | 9/14/2022

MILLER, BONNIE
CLARK, ERIC
*HUTCHINSON, LOREN
PENOBSCOT ME 04476

B3078P6

Property Data

Neighborhood **61 NEIGHBORHOOD 61.**

Tree Growth Year **0**

X Coordinate **0**

Y Coordinate **0**

Zone/Land Use **11 RESIDENTIAL**

Secondary Zone

Topography **2 ROLLING**

1.LEVEL	4.BELOW ST	7.ROUGH
2.ROLLING	5.LOW	8.
3.ABOVE ST	6.SWAMPY	9.

Utilities **5 DUG WELL**

1.SUMMER	4.DR WELL	7.SEPTIC
2.WATER	5.DUG WELL	8.SPRING
3.SEWER	6.LAKE WTR	9.NONE

Street **1 PAVED**

1.PAVED	4.PROPOSED	7.
2.SEMI IMP	5.	8.
3.GRAVEL	6.	9.NONE

0

SPRINGWORK YEAR **0**

Sale Data

Sale Date

Price

Sale Type

1.LAND	4.MOBILE	7.
2.L & B	5.OTHER	8.
3.BUILDING	6.	9.

Financing

1.CONVENT	4.SELLER	7.UNKNOWN
2.FHA/VA	5.PRIVATE	8.
3.ASSUMED	6.CASH	9.UNKNOWN

Validity

1.VALID	4.SPLIT	7.RENOVATE
2.RELATED	5.PARTIAL	8.OTHER
3.DISTRESS	6.EXEMPT	9.

Verified

1.BUYER	4.AGENT	7.FAMILY
2.SELLER	5.PUB REC	8.OTHER
3.LENDER	6.MLS	9.CONFID

Assessment Record

Year	Land	Buildings	Exempt	Total
2009	87,200	0	0	87,200
2010	87,200	0	0	87,200
2011	87,200	0	0	87,200
2012	87,200	0	0	87,200
2013	74,100	0	0	74,100
2014	74,100	0	0	74,100
2015	74,100	0	0	74,100
2016	74,100	0	0	74,100
2017	74,100	0	0	74,100
2018	74,100	2,000	0	76,100
2019	74,100	2,000	0	76,100
2020	74,100	24,000	0	98,100
2021	74,100	24,000	0	98,100
2022	74,100	24,000	0	98,100

Land Data

Front Foot	Type	Effective Frontage	Effective Depth	Influence Factor	Influence Code
11.REGULAR LOT				%	
12.SECONDARY				%	
13.EXCESS FRONTAG				%	
14.REAR LAND				%	
15.MISCELLANEOUS				%	
				%	
				%	
Square Foot		**Square Feet**			
16.REGULAR LOT				%	
17.SECONDARY LOT				%	
18.EXCESS LAND				%	
19.CONDOMINIUM				%	
20.MISCELLANEOUS				%	
				%	
				%	
Fract. Acre		**Acreage/Sites**			
21.HOUSELOT(FRCT)	24	1.00	100	%	0
22.BASELOT(FRCT)	28	5.00	100	%	0
23.REAR(FRCT)	29	28.10	100	%	0
Acres				%	
24.HOUSELOT				%	
25.BASELOT				%	
26.FRONTAGE 1				%	
27.FRONTAGE 2				%	
28.REAR LAND 1					
29.REAR LAND 2					

Total Acreage 34.10

Influence Codes

1.USE
2.R/W
3.TOPOGRAPHY
4.SIZE
5.ACCESS
6.RESTRICTIONS
7.SHAPE
8.SEMI-IMPROVED
9.FRACTIONAL
Acres
30.REAR LAND 3
31.REAR LAND 4
32.PASTURE
33.CROP
34.HORTICUL I
35.HORTUCUL II
36.ORCHARD
37.SOFTWOOD
38.MIXED WOOD
39.HARDWOOD
40.WASTE
41.GRAVEL PIT
42.MOBILE HOME SI
43.CONDO SITE
44.LOT IMPROVEMEN
45.M H HOOK-UP
46.HOLE/SITE

Inspection Witnessed By:

X Date

No./Date	Description	Date Insp.

Notes:

3/3/20 - W/SON, ADD MINI HOUSE & OP. +MVR. DEL CARD2, BLANK.
4/20/18 - NAH. NO HSE YET, ADD UNREG TT, NO WELL/SEPTIC YET?
3/22/17 - VAC - N/C
1/9/17 - NO REV, JUST HERE.
3/8/16 - NAH, NO NEW HSE, NEW POWER SERVICE, TT HERE CK 17 FOR REG.
8/14/2008-Hearings- Adjust acreage and mailing address

Blue Hill

Blue Hill

Map Lot 034-026 | Account 1444 | Location 607 HINCKLEY RIDGE RD | Card 1 Of 1 | 9/14/2022

Building Style	**8 COTTAGE**	
1.CONV.	5.COLONIAL	9.CONDO
2.RANCH	6.SPLIT	10.
3.R RANCH	7.CONTEMP	11.
4.CAPE	8.COTTAGE	12.
Dwelling Units	**1**	
Other Units	**0**	
Stories	**1 ONE STORY**	
1.1	4.1.5	7.3.5
2.2	5.1.75	8.4
3.3	6.2.5	9.
Exterior Walls	**1 WOOD SIDING**	
1.WOOD	5.SHINGLE	9.OTHER
2.VIN/AL	6.BR/STN	10.
3.COMPOS.	7.SINGLE	11.
4.ASBESTOS	8.CONCRETE	12.
Roof Surface	**3 METAL**	
1.ASPHALT	4.COMPOSIT	7.ROLL
2.SLATE	5.WOOD	8.
3.METAL	6.OTHER	9.
SF Masonry Trim	**0**	
	0	
	0	
Year Built	**2019**	
Year Remodeled	**0**	
Foundation	**6 PIERS**	
1.CONCRETE	4.WOOD	7.
2.C BLOCK	5.SLAB	8.
3.BR/STONE	6.PIERS	9.
Basement	**9 NO BASEMENT**	
1.1/4 BMT	4.FULL BMT	7.
2.1/2 BMT	5.NONE	8.
3.3/4 BMT	6.	9.NONE
Bsmt Gar # Cars	**0**	
Wet Basement	**9 NO BASEMENT**	
1.DRY	4.DIRT FLR	7.
2.DAMP	5.	8.
3.WET	6.	9.

SF Bsmt Living	**0**	
Fin Bsmt Grade	**0 0**	
	0	
Heat Type	**0%**	**9 NOT HEATED**
1.HWBB	5.FWA	9.NO HEAT
2.HWCI	6.GRAVWA	10.
3.H PUMP	7.ELECTRIC	11.
4.RADIANT	8.FL/WALL	12.
Cool Type	**0%**	**9 NONE**
1.REFRIG	4.W&C AIR	7.
2.EVAPOR	5.	8.
3.H PUMP	6.	9.NONE
Kitchen Style	**2 TYPICAL**	
1.MODERN	4.OBSOLETE	7.
2.TYPICAL	5.	8.
3.OLD TYPE	6.	9.NONE
Bath(s) Style	**9 NONE**	
1.MODERN	4.OBSOLETE	7.
2.TYPICAL	5.	8.
3.OLD TYPE	6.	9.NONE
# Rooms	**0**	
# Bedrooms	**1**	
# Full Baths	**0**	
# Half Baths	**0**	
# Addn Fixtures	**0**	
# Fireplaces	**0**	

TRIO

Layout	**2 INADEQUATE**	
1.TYPICAL	4.	7.
2.INADEQ	5.	8.
3.	6.	9.
Attic	**9 NONE**	
1.1/4 FIN	4.FULL FIN	7.
2.1/2 FIN	5.FL/STAIR	8.
3.3/4 FIN	6.	9.NONE
Insulation	**1 FULL**	
1.FULL	4.MINIMAL	7.
2.HEAVY	5.	8.
3.CAPPED	6.	9.NONE
Unfinished %	**0%**	
Grade & Factor	**1 E 100%**	
1.E GRADE	4.B GRADE	7.AAA GRAD
2.D GRADE	5.A GRADE	8.M&S PRIC
3.C GRADE	6.AA GRADE	9.SAME
SQFT (Footprint)	**336**	
Condition	**4 AVERAGE**	
1.POOR	4.AVG	7.V G
2.FAIR	5.AVG+	8.EXC
3.AVG-	6.GOOD	9.SAME
Phys. % Good	**0%**	
Funct. % Good	**100%**	
Functional Code	**9 NONE**	
1.INCOMP	4.PL/HT	7.
2.OVERBLT	5.DAMAGE/D	8.
3.STYLE	6.	9.NONE
Econ. % Good	**100%**	
Economic Code	**NONE**	
0.None	3.NO POWER	7.
1.LOCATION	4.DAMAGE/D	8.
2.ENCROACH	9.NONE	9.
Entrance Code	**0**	
1.INTERIOR	4.VACANT	7.
2.REFUSAL	5.ESTIMATE	8.
3.INFORMED	6.	9.
Information Code	**0**	
1.OWNER	4.AGENT	7.
2.RELATIVE	5.ESTIMATE	8.
3.TENANT	6.OTHER	9.

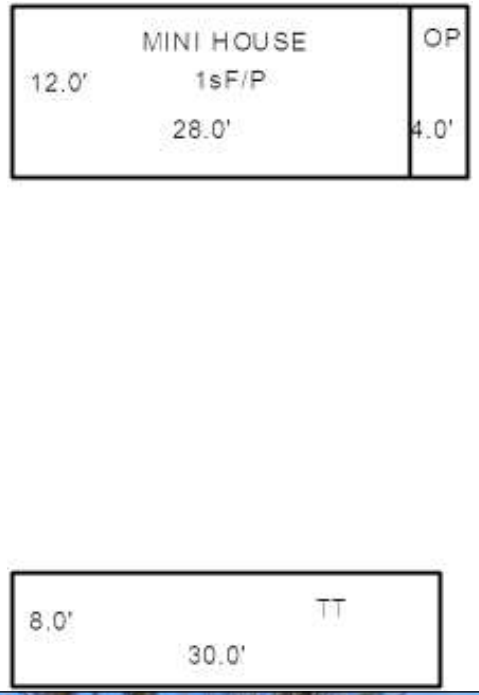

Date Inspected

Additions, Outbuildings & Improvements

Type	Year	Units	Grade	Cond	Phys.	Funct.	Sound Value
81	0				%	%	2,000
21 OPEN FRAME	2019	48	9 100	9	0 %	100 %	
					%	%	
					%	%	
					%	%	
					%	%	
					%	%	
					%	%	
					%	%	
					%	%	

1.ONE STORY FRAM
2.TWO STORY FRAM
3.THREE STORY FR
4.1 & 1/2 STORY
5.1 & 3/4 STORY
6.2 & 1/2 STORY
21.OPEN FRAME POR
22.ENCL PCH/1SFR(
23.FRAME GARAGE
24.FRAME SHED
25.FRAME BAY WIND
26.1SFR OVERHANG
27.UNFIN BASEMENT
28.UNF ATTIC/LOFT
29.FINISHED ATTIC

Map Lot 034-027 | Account 677 | Location 655 HINCKLEY RIDGE RD | Card 1 Of 1 | 9/14/2022

FOREMAN, WILLIAM
FOREMAN, ROSEMARY
PO BOX 376
BLUE HILL ME 04614

B1559P215

Inspection Witnessed By:

X Date

No./Date	Description	Date Insp.

Notes:
2/26/21 rev vac add op

Blue Hill

Property Data

Neighborhood **61 NEIGHBORHOOD 61.**

Tree Growth Year **0**

X Coordinate **0**

Y Coordinate **0**

Zone/Land Use **11 RESIDENTIAL**

Secondary Zone

Topography **2 ROLLING**

1.LEVEL	4.BELOW ST	7.ROUGH
2.ROLLING	5.LOW	8.
3.ABOVE ST	6.SWAMPY	9.

Utilities **4 DRILLED WELL 7 SEPTIC**

1.SUMMER	4.DR WELL	7.SEPTIC
2.WATER	5.DUG WELL	8.SPRING
3.SEWER	6.LAKE WTR	9.NONE

Street **1 PAVED**

1.PAVED	4.PROPOSED	7.
2.SEMI IMP	5.	8.
3.GRAVEL	6.	9.NONE

0

SPRINGWORK YEAR **0**

Sale Data

Sale Date

Price

Sale Type

1.LAND	4.MOBILE	7.
2.L & B	5.OTHER	8.
3.BUILDING	6.	9.

Financing

1.CONVENT	4.SELLER	7.UNKNOWN
2.FHA/VA	5.PRIVATE	8.
3.ASSUMED	6.CASH	9.UNKNOWN

Validity

1.VALID	4.SPLIT	7.RENOVATE
2.RELATED	5.PARTIAL	8.OTHER
3.DISTRESS	6.EXEMPT	9.

Verified

1.BUYER	4.AGENT	7.FAMILY
2.SELLER	5.PUB REC	8.OTHER
3.LENDER	6.MLS	9.CONFID

Assessment Record

Year	Land	Buildings	Exempt	Total
2009	57,000	73,500	0	130,500
2010	57,000	73,500	0	130,500
2011	57,000	73,500	0	130,500
2012	57,000	73,500	0	130,500
2013	48,500	62,500	0	111,000
2014	48,500	62,500	0	111,000
2015	48,500	62,500	0	111,000
2016	48,500	62,500	0	111,000
2017	48,500	62,500	0	111,000
2018	48,500	62,500	0	111,000
2019	48,500	62,500	0	111,000
2020	48,500	62,500	0	111,000
2021	48,500	65,300	0	113,800
2022	48,500	65,300	0	113,800

Land Data

Front Foot

11.REGULAR LOT
12.SECONDARY
13.EXCESS FRONTAG
14.REAR LAND
15.MISCELLANEOUS

Square Foot

16.REGULAR LOT
17.SECONDARY LOT
18.EXCESS LAND
19.CONDOMINIUM
20.MISCELLANEOUS

Fract. Acre

21.HOUSELOT(FRCT)
22.BASELOT(FRCT)
23.REAR(FRCT)

Acres

24.HOUSELOT
25.BASELOT
26.FRONTAGE 1
27.FRONTAGE 2
28.REAR LAND 1
29.REAR LAND 2

Type	Effective Frontage	Effective Depth	Influence Factor	Influence Code
			%	
			%	
			%	
			%	
			%	
			%	
			%	
	Square Feet			
			%	
			%	
			%	
			%	
			%	
			%	
			%	
	Acreage/Sites			
24	1.00		100 %	0
28	4.00		100 %	0
44	1.00		100 %	0
			%	
			%	
			%	
			%	

Total Acreage 5.00

Influence Codes

1.USE
2.R/W
3.TOPOGRAPHY
4.SIZE
5.ACCESS
6.RESTRICTIONS
7.SHAPE
8.SEMI-IMPROVED
9.FRACTIONAL

Acres

30.REAR LAND 3
31.REAR LAND 4
32.PASTURE
33.CROP
34.HORTICUL I
35.HORTUCUL II
36.ORCHARD
37.SOFTWOOD
38.MIXED WOOD
39.HARDWOOD
40.WASTE
41.GRAVEL PIT
42.MOBILE HOME SI
43.CONDO SITE
44.LOT IMPROVEMEN
45.M H HOOK-UP
46.HOLE/SITE

Blue Hill

Map Lot 034-027 | Account 677 | Location 655 HINCKLEY RIDGE RD | Card 1 Of 1 | 9/14/2022

Building Style	**1 CONVENTIONAL**	
1.CONV.	5.COLONIAL	9.CONDO
2.RANCH	6.SPLIT	10.
3.R RANCH	7.CONTEMP	11.
4.CAPE	8.COTTAGE	12.
Dwelling Units	**1**	
Other Units	**0**	
Stories	**4 ONE & 1/2 STORY**	
1.1	4.1.5	7.3.5
2.2	5.1.75	8.4
3.3	6.2.5	9.
Exterior Walls	**1 WOOD SIDING**	
1.WOOD	5.SHINGLE	9.OTHER
2.VIN/AL	6.BR/STN	10.
3.COMPOS.	7.SINGLE	11.
4.ASBESTOS	8.CONCRETE	12.
Roof Surface	**1 ASPHALT SHINGLES**	
1.ASPHALT	4.COMPOSIT	7.ROLL
2.SLATE	5.WOOD	8.
3.METAL	6.OTHER	9.
SF Masonry Trim	**0**	
	0	
	0	
Year Built	**1**	
Year Remodeled	**0**	
Foundation	**3 BRICK &/OR STONE**	
1.CONCRETE	4.WOOD	7.
2.C BLOCK	5.SLAB	8.
3.BR/STONE	6.PIERS	9.
Basement	**4 FULL BASEMENT**	
1.1/4 BMT	4.FULL BMT	7.
2.1/2 BMT	5.NONE	8.
3.3/4 BMT	6.	9.NONE
Bsmt Gar # Cars	**0**	
Wet Basement	**4 DIRT FLOOR**	
1.DRY	4.DIRT FLR	7.
2.DAMP	5.	8.
3.WET	6.	9.

SF Bsmt Living	**0**	
Fin Bsmt Grade	**0 0**	
	0	
Heat Type	**100%**	**5 FORCED WARM AIR**
1.HWBB	5.FWA	9.NO HEAT
2.HWCI	6.GRAVWA	10.
3.H PUMP	7.ELECTRIC	11.
4.RADIANT	8.FL/WALL	12.
Cool Type	**0%**	**9 NONE**
1.REFRIG	4.W&C AIR	7.
2.EVAPOR	5.	8.
3.H PUMP	6.	9.NONE
Kitchen Style	**2 TYPICAL**	
1.MODERN	4.OBSOLETE	7.
2.TYPICAL	5.	8.
3.OLD TYPE	6.	9.NONE
Bath(s) Style	**2 TYPICAL BATH(S)**	
1.MODERN	4.OBSOLETE	7.
2.TYPICAL	5.	8.
3.OLD TYPE	6.	9.NONE
# Rooms	**0**	
# Bedrooms	**0**	
# Full Baths	**1**	
# Half Baths	**0**	
# Addn Fixtures	**0**	
# Fireplaces	**0**	

TRIO

Layout	**1 TYPICAL**	
1.TYPICAL	4.	7.
2.INADEQ	5.	8.
3.	6.	9.
Attic	**9 NONE**	
1.1/4 FIN	4.FULL FIN	7.
2.1/2 FIN	5.FL/STAIR	8.
3.3/4 FIN	6.	9.NONE
Insulation	**1 FULL**	
1.FULL	4.MINIMAL	7.
2.HEAVY	5.	8.
3.CAPPED	6.	9.NONE
Unfinished %	**0%**	
Grade & Factor	**2 D 110%**	
1.E GRADE	4.B GRADE	7.AAA GRAD
2.D GRADE	5.A GRADE	8.M&S PRIC
3.C GRADE	6.AA GRADE	9.SAME
SQFT (Footprint)	**408**	
Condition	**6 GOOD**	
1.POOR	4.AVG	7.V G
2.FAIR	5.AVG+	8.EXC
3.AVG-	6.GOOD	9.SAME
Phys. % Good	**0%**	
Funct. % Good	**100%**	
Functional Code	**9 NONE**	
1.INCOMP	4.PL/HT	7.
2.OVERBLT	5.DAMAGE/D	8.
3.STYLE	6.	9.NONE
Econ. % Good	**100%**	
Economic Code	**NONE**	
0.None	3.NO POWER	7.
1.LOCATION	4.DAMAGE/D	8.
2.ENCROACH	9.NONE	9.
Entrance Code	**0**	
1.INTERIOR	4.VACANT	7.
2.REFUSAL	5.ESTIMATE	8.
3.INFORMED	6.	9.
Information Code	**0**	
1.OWNER	4.AGENT	7.
2.RELATIVE	5.ESTIMATE	8.
3.TENANT	6.OTHER	9.

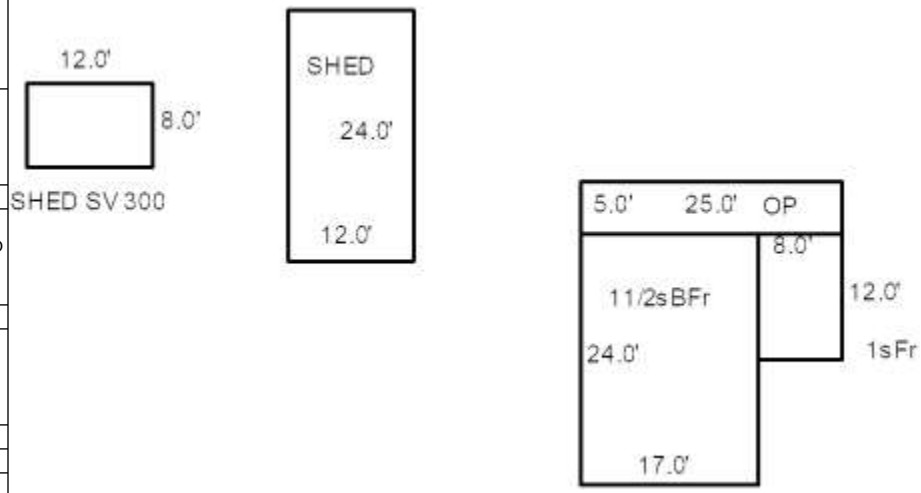

Date Inspected

Additions, Outbuildings & Improvements

Type	Year	Units	Grade	Cond	Phys.	Funct.	Sound Value
1 ONE STORY	0	96	0 0	0	0 %	0 %	
24 FRAME SHED	0	288	2 100	2	0 %	75 %	
24 FRAME SHED	0				%	%	300
21 OPEN FRAME	2018	125	9 100	4	0 %	100 %	
					%	%	
					%	%	
					%	%	
					%	%	
					%	%	
					%	%	

1.ONE STORY FRAM
2.TWO STORY FRAM
3.THREE STORY FR
4.1 & 1/2 STORY
5.1 & 3/4 STORY
6.2 & 1/2 STORY
21.OPEN FRAME POR
22.ENCL PCH/1SFR(
23.FRAME GARAGE
24.FRAME SHED
25.FRAME BAY WIND
26.1SFR OVERHANG
27.UNFIN BASEMENT
28.UNF ATTIC/LOFT
29.FINISHED ATTIC

Map Lot 034-028 | Account 309 | Location 693 HINCKLEY RIDGE RD | Card 1 Of 1 | 9/14/2022

BUDDINGTON, JAMES
5 MESA FARM LN
BLUE HILL ME 04614

B3783P215

Previous Owner
BUTLER, GARY & JANET
984 PLEASANT STREET

BLUE HILL ME 04614

Inspection Witnessed By:

X Date

No./Date	Description	Date Insp.

Notes:

1/9/17 - REV, NAH. Adj grade of 128 sf wd.
3/4/13 - REV w.Tenant @ Door, info, N/C.
4/22/11- W/LARRY NEW HSE W/LOT IMPS.
3/10/10- NO NEW HOUSE YET PER MOTHER.

Blue Hill

Property Data

Neighborhood **61 NEIGHBORHOOD 61.**

Tree Growth Year **0**

X Coordinate **0**

Y Coordinate **0**

Zone/Land Use **11 RESIDENTIAL**

Secondary Zone

Topography **2 ROLLING**

1.LEVEL 4.BELOW ST 7.ROUGH
2.ROLLING 5.LOW 8.
3.ABOVE ST 6.SWAMPY 9.

Utilities **4 DRILLED WELL 7 SEPTIC**

1.SUMMER 4.DR WELL 7.SEPTIC
2.WATER 5.DUG WELL 8.SPRING
3.SEWER 6.LAKE WTR 9.NONE

Street **1 PAVED**

1.PAVED 4.PROPOSED 7.
2.SEMI IMP 5. 8.
3.GRAVEL 6. 9.NONE

0

SPRINGWORK YEAR **0**

Sale Data

Sale Date

Price **205,020**

Sale Type

1.LAND 4.MOBILE 7.
2.L & B 5.OTHER 8.
3.BUILDING 6. 9.

Financing

1.CONVENT 4.SELLER 7.UNKNOWN
2.FHA/VA 5.PRIVATE 8.
3.ASSUMED 6.CASH 9.UNKNOWN

Validity

1.VALID 4.SPLIT 7.RENOVATE
2.RELATED 5.PARTIAL 8.OTHER
3.DISTRESS 6.EXEMPT 9.

Verified

1.BUYER 4.AGENT 7.FAMILY
2.SELLER 5.PUB REC 8.OTHER
3.LENDER 6.MLS 9.CONFID

Assessment Record

Year	Land	Buildings	Exempt	Total
2009	124,500	0	0	124,500
2010	124,500	0	0	124,500
2011	139,500	135,600	0	275,100
2012	139,500	135,600	0	275,100
2013	118,600	115,300	0	233,900
2014	118,600	115,300	0	233,900
2015	118,600	115,300	0	233,900
2016	118,600	115,300	0	233,900
2017	118,600	115,100	0	233,700
2018	118,600	115,100	0	233,700
2019	118,600	115,100	0	233,700
2020	118,600	115,100	0	233,700
2021	118,600	115,100	0	233,700
2022	118,600	115,100	0	233,700

Land Data

Front Foot	Type	Effective Frontage	Effective Depth	Influence Factor	Influence Code
11.REGULAR LOT				%	
12.SECONDARY				%	
13.EXCESS FRONTAG				%	
14.REAR LAND				%	
15.MISCELLANEOUS				%	
				%	
				%	
Square Foot		**Square Feet**			
16.REGULAR LOT				%	
17.SECONDARY LOT				%	
18.EXCESS LAND				%	
19.CONDOMINIUM				%	
20.MISCELLANEOUS				%	
				%	
				%	
Fract. Acre		**Acreage/Sites**			
21.HOUSELOT(FRCT)	24	1.00	100	%	0
22.BASELOT(FRCT)	28	5.00	100	%	0
23.REAR(FRCT)	29	44.00	100	%	0
Acres	30	16.93	100	%	0
24.HOUSELOT	44	1.00	100	%	0
25.BASELOT				%	
26.FRONTAGE 1				%	
27.FRONTAGE 2					
28.REAR LAND 1					
29.REAR LAND 2					

Total Acreage 66.93

Influence Codes

1.USE
2.R/W
3.TOPOGRAPHY
4.SIZE
5.ACCESS
6.RESTRICTIONS
7.SHAPE
8.SEMI-IMPROVED
9.FRACTIONAL
Acres
30.REAR LAND 3
31.REAR LAND 4
32.PASTURE
33.CROP
34.HORTICUL I
35.HORTUCUL II
36.ORCHARD
37.SOFTWOOD
38.MIXED WOOD
39.HARDWOOD
40.WASTE
41.GRAVEL PIT
42.MOBILE HOME SI
43.CONDO SITE
44.LOT IMPROVEMEN
45.M H HOOK-UP
46.HOLE/SITE

Blue Hill

Map Lot 034-028 | Account 309 | Location 693 HINCKLEY RIDGE RD | Card 1 Of 1 | 9/14/2022

Building Style	**2 RANCH**	
1.CONV.	5.COLONIAL	9.CONDO
2.RANCH	6.SPLIT	10.
3.R RANCH	7.CONTEMP	11.
4.CAPE	8.COTTAGE	12.
Dwelling Units	**1**	
Other Units	**0**	
Stories	**1 ONE STORY**	
1.1	4.1.5	7.3.5
2.2	5.1.75	8.4
3.3	6.2.5	9.
Exterior Walls	**2 VINYL/ALUMINUM**	
1.WOOD	5.SHINGLE	9.OTHER
2.VIN/AL	6.BR/STN	10.
3.COMPOS.	7.SINGLE	11.
4.ASBESTOS	8.CONCRETE	12.
Roof Surface	**1 ASPHALT SHINGLES**	
1.ASPHALT	4.COMPOSIT	7.ROLL
2.SLATE	5.WOOD	8.
3.METAL	6.OTHER	9.
SF Masonry Trim	**0**	
	0	
	0	
Year Built	**2010**	
Year Remodeled	**0**	
Foundation	**1 CONCRETE**	
1.CONCRETE	4.WOOD	7.
2.C BLOCK	5.SLAB	8.
3.BR/STONE	6.PIERS	9.
Basement	**4 FULL BASEMENT**	
1.1/4 BMT	4.FULL BMT	7.
2.1/2 BMT	5.NONE	8.
3.3/4 BMT	6.	9.NONE
Bsmt Gar # Cars	**0**	
Wet Basement	**1 DRY BASEMENT**	
1.DRY	4.DIRT FLR	7.
2.DAMP	5.	8.
3.WET	6.	9.

SF Bsmt Living	**0**	
Fin Bsmt Grade	**0 0**	
	0	
Heat Type	**100%**	**1 HOT WATER BB**
1.HWBB	5.FWA	9.NO HEAT
2.HWCI	6.GRAVWA	10.
3.H PUMP	7.ELECTRIC	11.
4.RADIANT	8.FL/WALL	12.
Cool Type	**0%**	**9 NONE**
1.REFRIG	4.W&C AIR	7.
2.EVAPOR	5.	8.
3.H PUMP	6.	9.NONE
Kitchen Style	**2 TYPICAL**	
1.MODERN	4.OBSOLETE	7.
2.TYPICAL	5.	8.
3.OLD TYPE	6.	9.NONE
Bath(s) Style	**2 TYPICAL BATH(S)**	
1.MODERN	4.OBSOLETE	7.
2.TYPICAL	5.	8.
3.OLD TYPE	6.	9.NONE
# Rooms	**0**	
# Bedrooms	**3**	
# Full Baths	**2**	
# Half Baths	**0**	
# Addn Fixtures	**0**	
# Fireplaces	**0**	

TRIO

Layout	**1 TYPICAL**	
1.TYPICAL	4.	7.
2.INADEQ	5.	8.
3.	6.	9.
Attic	**9 NONE**	
1.1/4 FIN	4.FULL FIN	7.
2.1/2 FIN	5.FL/STAIR	8.
3.3/4 FIN	6.	9.NONE
Insulation	**1 FULL**	
1.FULL	4.MINIMAL	7.
2.HEAVY	5.	8.
3.CAPPED	6.	9.NONE
Unfinished %	**0%**	
Grade & Factor	**3 C 100%**	
1.E GRADE	4.B GRADE	7.AAA GRAD
2.D GRADE	5.A GRADE	8.M&S PRIC
3.C GRADE	6.AA GRADE	9.SAME
SQFT (Footprint)	**1144**	
Condition	**4 AVERAGE**	
1.POOR	4.AVG	7.V G
2.FAIR	5.AVG+	8.EXC
3.AVG-	6.GOOD	9.SAME
Phys. % Good	**0%**	
Funct. % Good	**100%**	
Functional Code	**9 NONE**	
1.INCOMP	4.PL/HT	7.
2.OVERBLT	5.DAMAGE/D	8.
3.STYLE	6.	9.NONE
Econ. % Good	**100%**	
Economic Code	**NONE**	
0.None	3.NO POWER	7.
1.LOCATION	4.DAMAGE/D	8.
2.ENCROACH	9.NONE	9.
Entrance Code	**1 INTERIOR INSPECT**	
1.INTERIOR	4.VACANT	7.
2.REFUSAL	5.ESTIMATE	8.
3.INFORMED	6.	9.
Information Code	**1 OWNER**	
1.OWNER	4.AGENT	7.
2.RELATIVE	5.ESTIMATE	8.
3.TENANT	6.OTHER	9.

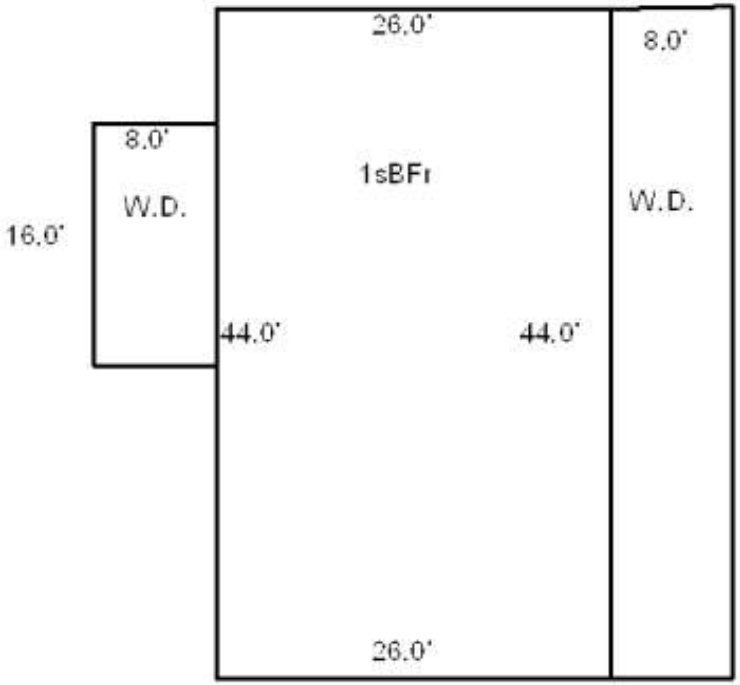

Date Inspected 4/22/2010

Additions, Outbuildings & Improvements

Type	Year	Units	Grade	Cond	Phys.	Funct.	Sound Value
68 DECK	0	128	2 100	4	0 %	100 %	
68 DECK	0	352	0 0	0	0 %	0 %	
					%	%	
					%	%	
					%	%	
					%	%	
					%	%	
					%	%	
					%	%	
					%	%	

1.ONE STORY FRAM
2.TWO STORY FRAM
3.THREE STORY FR
4.1 & 1/2 STORY
5.1 & 3/4 STORY
6.2 & 1/2 STORY
21.OPEN FRAME POR
22.ENCL PCH/1SFR(
23.FRAME GARAGE
24.FRAME SHED
25.FRAME BAY WIND
26.1SFR OVERHANG
27.UNFIN BASEMENT
28.UNF ATTIC/LOFT
29.FINISHED ATTIC

Map Lot 034-028-1 | Account 1635 | Location 719 HINCKLEY RIDGE RD | Card 1 Of 1 | 9/14/2022

DUFFY, LORRAINE
PO BOX 653
BLUE HILL ME 04614

B0P0 B3166P59 B3898P165 B6433P340

Previous Owner
ANDERSON, HOLLY K.
c/o LORRAINE DUFFY
PO BOX 653
BLUE HILL ME 04614
Sale Date: 7/30/2015

Previous Owner
GUILD, STACY
PO BOX 78268

LIVERMORE ME 04253
Sale Date: 4/26/2004

Inspection Witnessed By:

X Date

No./Date	Description	Date Insp.

Notes:
3/5/13 REV NAH ADD SHED

Blue Hill

Property Data

Neighborhood	**61 NEIGHBORHOOD 61.**
Tree Growth Year	**0**
X Coordinate	**0**
Y Coordinate	**0**
Zone/Land Use	**11 RESIDENTIAL**
Secondary Zone	
Topography	**2 ROLLING**

1.LEVEL	4.BELOW ST	7.ROUGH
2.ROLLING	5.LOW	8.
3.ABOVE ST	6.SWAMPY	9.

Utilities **4 DRILLED WELL 7 SEPTIC**

1.SUMMER	4.DR WELL	7.SEPTIC
2.WATER	5.DUG WELL	8.SPRING
3.SEWER	6.LAKE WTR	9.NONE

Street **1 PAVED**

1.PAVED	4.PROPOSED	7.
2.SEMI IMP	5.	8.
3.GRAVEL	6.	9.NONE

0

SPRINGWORK YEAR **0**

Sale Data

Sale Date	**7/30/2015**
Price	**130,000**
Sale Type	**2 LAND &**

1.LAND	4.MOBILE	7.
2.L & B	5.OTHER	8.
3.BUILDING	6.	9.

Financing **9 UNKNOWN**

1.CONVENT	4.SELLER	7.UNKNOWN
2.FHA/VA	5.PRIVATE	8.
3.ASSUMED	6.CASH	9.UNKNOWN

Validity **1 ARMS LENGTH**

1.VALID	4.SPLIT	7.RENOVATE
2.RELATED	5.PARTIAL	8.OTHER
3.DISTRESS	6.EXEMPT	9.

Verified **5 PUBLIC RECORD**

1.BUYER	4.AGENT	7.FAMILY
2.SELLER	5.PUB REC	8.OTHER
3.LENDER	6.MLS	9.CONFID

Assessment Record

Year	Land	Buildings	Exempt	Total
2009	45,600	59,400	13,000	92,000
2010	45,600	59,400	10,000	95,000
2011	45,600	59,400	10,000	95,000
2012	45,600	59,400	10,000	95,000
2013	38,800	50,900	10,000	79,700
2014	38,800	50,900	10,000	79,700
2015	38,800	50,900	10,000	79,700
2016	38,800	50,900	0	89,700
2017	38,800	50,900	0	89,700
2018	38,800	50,900	0	89,700
2019	38,800	50,900	0	89,700
2020	38,800	50,900	0	89,700
2021	38,800	50,900	0	89,700
2022	38,800	50,900	0	89,700

Land Data

Front Foot	Type	Effective Frontage	Effective Depth	Influence Factor	Influence Code
11.REGULAR LOT				%	
12.SECONDARY				%	
13.EXCESS FRONTAG				%	
14.REAR LAND				%	
15.MISCELLANEOUS				%	
				%	
				%	
Square Foot		**Square Feet**			
16.REGULAR LOT				%	
17.SECONDARY LOT				%	
18.EXCESS LAND				%	
19.CONDOMINIUM				%	
20.MISCELLANEOUS				%	
				%	
				%	
Fract. Acre		**Acreage/Sites**			
21.HOUSELOT(FRCT)	24	1.00		100 %	0
22.BASELOT(FRCT)	28	0.20		100 %	0
23.REAR(FRCT)	44	1.00		100 %	0
Acres				%	
24.HOUSELOT				%	
25.BASELOT				%	
26.FRONTAGE 1				%	
27.FRONTAGE 2				%	
28.REAR LAND 1				%	
29.REAR LAND 2				%	

Total Acreage 1.20

Influence Codes

1.USE
2.R/W
3.TOPOGRAPHY
4.SIZE
5.ACCESS
6.RESTRICTIONS
7.SHAPE
8.SEMI-IMPROVED
9.FRACTIONAL
Acres
30.REAR LAND 3
31.REAR LAND 4
32.PASTURE
33.CROP
34.HORTICUL I
35.HORTUCUL II
36.ORCHARD
37.SOFTWOOD
38.MIXED WOOD
39.HARDWOOD
40.WASTE
41.GRAVEL PIT
42.MOBILE HOME SI
43.CONDO SITE
44.LOT IMPROVEMEN
45.M H HOOK-UP
46.HOLE/SITE

Blue Hill

Map Lot 034-028-1 | Account 1635 | Location 719 HINCKLEY RIDGE RD | Card 1 Of 1 | 9/14/2022

Building Style	**1 CONVENTIONAL**	
1.CONV.	5.COLONIAL	9.CONDO
2.RANCH	6.SPLIT	10.
3.R RANCH	7.CONTEMP	11.
4.CAPE	8.COTTAGE	12.
Dwelling Units	**1**	
Other Units	**0**	
Stories	**1 ONE STORY**	
1.1	4.1.5	7.3.5
2.2	5.1.75	8.4
3.3	6.2.5	9.
Exterior Walls	**2 VINYL/ALUMINUM**	
1.WOOD	5.SHINGLE	9.OTHER
2.VIN/AL	6.BR/STN	10.
3.COMPOS.	7.SINGLE	11.
4.ASBESTOS	8.CONCRETE	12.
Roof Surface	**1 ASPHALT SHINGLES**	
1.ASPHALT	4.COMPOSIT	7.ROLL
2.SLATE	5.WOOD	8.
3.METAL	6.OTHER	9.
SF Masonry Trim	**0**	
	0	
	0	
Year Built	**1**	
Year Remodeled	**1991**	
Foundation	**2 CONCRETE BLOCK**	
1.CONCRETE	4.WOOD	7.
2.C BLOCK	5.SLAB	8.
3.BR/STONE	6.PIERS	9.
Basement	**4 FULL BASEMENT**	
1.1/4 BMT	4.FULL BMT	7.
2.1/2 BMT	5.NONE	8.
3.3/4 BMT	6.	9.NONE
Bsmt Gar # Cars	**0**	
Wet Basement	**1 DRY BASEMENT**	
1.DRY	4.DIRT FLR	7.
2.DAMP	5.	8.
3.WET	6.	9.

SF Bsmt Living	**0**	
Fin Bsmt Grade	**0 0**	
	0	
Heat Type	**100%**	**7 ELECTRIC**
1.HWBB	5.FWA	9.NO HEAT
2.HWCI	6.GRAVWA	10.
3.H PUMP	7.ELECTRIC	11.
4.RADIANT	8.FL/WALL	12.
Cool Type	**0%**	**9 NONE**
1.REFRIG	4.W&C AIR	7.
2.EVAPOR	5.	8.
3.H PUMP	6.	9.NONE
Kitchen Style	**2 TYPICAL**	
1.MODERN	4.OBSOLETE	7.
2.TYPICAL	5.	8.
3.OLD TYPE	6.	9.NONE
Bath(s) Style	**2 TYPICAL BATH(S)**	
1.MODERN	4.OBSOLETE	7.
2.TYPICAL	5.	8.
3.OLD TYPE	6.	9.NONE
# Rooms	**0**	
# Bedrooms	**0**	
# Full Baths	**1**	
# Half Baths	**0**	
# Addn Fixtures	**0**	
# Fireplaces	**0**	

TRIO

Layout	**1 TYPICAL**	
1.TYPICAL	4.	7.
2.INADEQ	5.	8.
3.	6.	9.
Attic	**2 1/2 FINISHED**	
1.1/4 FIN	4.FULL FIN	7.
2.1/2 FIN	5.FL/STAIR	8.
3.3/4 FIN	6.	9.NONE
Insulation	**1 FULL**	
1.FULL	4.MINIMAL	7.
2.HEAVY	5.	8.
3.CAPPED	6.	9.NONE
Unfinished %	**0%**	
Grade & Factor	**2 D 90%**	
1.E GRADE	4.B GRADE	7.AAA GRAD
2.D GRADE	5.A GRADE	8.M&S PRIC
3.C GRADE	6.AA GRADE	9.SAME
SQFT (Footprint)	**384**	
Condition	**7 VERY GOOD**	
1.POOR	4.AVG	7.V G
2.FAIR	5.AVG+	8.EXC
3.AVG-	6.GOOD	9.SAME
Phys. % Good	**0%**	
Funct. % Good	**100%**	
Functional Code	**9 NONE**	
1.INCOMP	4.PL/HT	7.
2.OVERBLT	5.DAMAGE/D	8.
3.STYLE	6.	9.NONE
Econ. % Good	**100%**	
Economic Code	**NONE**	
0.None	3.NO POWER	7.
1.LOCATION	4.DAMAGE/D	8.
2.ENCROACH	9.NONE	9.
Entrance Code	**0**	
1.INTERIOR	4.VACANT	7.
2.REFUSAL	5.ESTIMATE	8.
3.INFORMED	6.	9.
Information Code	**0**	
1.OWNER	4.AGENT	7.
2.RELATIVE	5.ESTIMATE	8.
3.TENANT	6.OTHER	9.

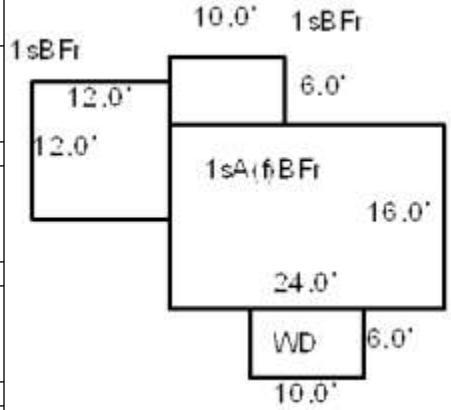

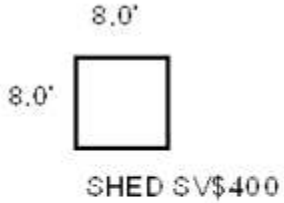

Date Inspected

Additions, Outbuildings & Improvements

Type	Year	Units	Grade	Cond	Phys.	Funct.	Sound Value
7 ONE STY BSMT FR	1992	60	0 0	4	0 %	100 %	
7 ONE STY BSMT FR	1998	144	0 0	4	0 %	100 %	
68 DECK	0	60	0 0	0	0 %	0 %	
24 FRAME SHED	0				%	%	400
					%	%	
					%	%	
					%	%	
					%	%	
					%	%	
					%	%	

1.ONE STORY FRAM
2.TWO STORY FRAM
3.THREE STORY FR
4.1 & 1/2 STORY
5.1 & 3/4 STORY
6.2 & 1/2 STORY
21.OPEN FRAME POR
22.ENCL PCH/1SFR(
23.FRAME GARAGE
24.FRAME SHED
25.FRAME BAY WIND
26.1SFR OVERHANG
27.UNFIN BASEMENT
28.UNF ATTIC/LOFT
29.FINISHED ATTIC

Map Lot 034-028-2 | Account 1676 | Location 10 MESA FARM LN | Card 1 Of 1 | 9/14/2022

GORDON, IRVIN R
259 TURKEY FARM ROAD
BLUE HILL ME 04614

B1751P166 B3839P336 B4190P343

Previous Owner
GORDON, JARED
CAOC/ISRD SYSTEM (DSRN)
ATTEN:JARED GORDON
APO AE 09309
Sale Date: 5/04/2005

Previous Owner
STOBIE, JEFFERY & CARMELINA
3332 KINSINGTON DRIVE

CHESAPEAKE VA 23321 3332

Inspection Witnessed By:

X Date

No./Date	Description	Date Insp.

Notes:
3/5/13 REV VAC ADD WD AND SHED

Blue Hill

Property Data

Neighborhood **61 NEIGHBORHOOD 61.**

Tree Growth Year **0**

X Coordinate **0**

Y Coordinate **0**

Zone/Land Use **11 RESIDENTIAL**

Secondary Zone

Topography **2 ROLLING**

1.LEVEL	4.BELOW ST	7.ROUGH
2.ROLLING	5.LOW	8.
3.ABOVE ST	6.SWAMPY	9.

Utilities **4 DRILLED WELL 7 SEPTIC**

1.SUMMER	4.DR WELL	7.SEPTIC
2.WATER	5.DUG WELL	8.SPRING
3.SEWER	6.LAKE WTR	9.NONE

Street **3 GRAVEL**

1.PAVED	4.PROPOSED	7.
2.SEMI IMP	5.	8.
3.GRAVEL	6.	9.NONE

0

SPRINGWORK YEAR **0**

Sale Data

Sale Date **5/04/2005**

Price **40,000**

Sale Type **2 LAND &**

1.LAND	4.MOBILE	7.
2.L & B	5.OTHER	8.
3.BUILDING	6.	9.

Financing **7 UNKNOWN.....**

1.CONVENT	4.SELLER	7.UNKNOWN
2.FHA/VA	5.PRIVATE	8.
3.ASSUMED	6.CASH	9.UNKNOWN

Validity **2 RELATED PARTIES**

1.VALID	4.SPLIT	7.RENOVATE
2.RELATED	5.PARTIAL	8.OTHER
3.DISTRESS	6.EXEMPT	9.

Verified

1.BUYER	4.AGENT	7.FAMILY
2.SELLER	5.PUB REC	8.OTHER
3.LENDER	6.MLS	9.CONFID

Assessment Record

Year	Land	Buildings	Exempt	Total
2009	44,200	11,400	0	55,600
2010	44,200	11,400	0	55,600
2011	44,200	11,400	0	55,600
2012	44,200	11,400	0	55,600
2013	37,500	10,200	0	47,700
2014	37,500	10,200	0	47,700
2015	37,500	10,200	0	47,700
2016	37,500	10,200	0	47,700
2017	37,500	10,200	0	47,700
2018	37,500	10,200	0	47,700
2019	37,500	10,200	0	47,700
2020	37,500	10,200	0	47,700
2021	37,500	10,200	0	47,700
2022	37,500	10,200	0	47,700

Land Data

Front Foot	Type	Effective Frontage	Effective Depth	Influence Factor	Influence Code
11.REGULAR LOT				%	
12.SECONDARY				%	
13.EXCESS FRONTAG				%	
14.REAR LAND				%	
15.MISCELLANEOUS				%	
				%	
				%	
Square Foot		**Square Feet**			
16.REGULAR LOT				%	
17.SECONDARY LOT				%	
18.EXCESS LAND				%	
19.CONDOMINIUM				%	
20.MISCELLANEOUS				%	
				%	
				%	
Fract. Acre		**Acreage/Sites**			
21.HOUSELOT(FRCT)	24	1.00		100 %	0
22.BASELOT(FRCT)	28	0.72		100 %	0
23.REAR(FRCT)	44	1.00		80 %	0
Acres				%	
24.HOUSELOT				%	
25.BASELOT				%	
26.FRONTAGE 1				%	
27.FRONTAGE 2				%	
28.REAR LAND 1				%	
29.REAR LAND 2				%	

Total Acreage 1.72

Influence Codes

1.USE
2.R/W
3.TOPOGRAPHY
4.SIZE
5.ACCESS
6.RESTRICTIONS
7.SHAPE
8.SEMI-IMPROVED
9.FRACTIONAL
Acres
30.REAR LAND 3
31.REAR LAND 4
32.PASTURE
33.CROP
34.HORTICUL I
35.HORTUCUL II
36.ORCHARD
37.SOFTWOOD
38.MIXED WOOD
39.HARDWOOD
40.WASTE
41.GRAVEL PIT
42.MOBILE HOME SI
43.CONDO SITE
44.LOT IMPROVEMEN
45.M H HOOK-UP
46.HOLE/SITE

Blue Hill

Map Lot 034-028-2 | Account 1676 | Location 10 MESA FARM LN | Card 1 Of 1 | 9/14/2022

Building Style		
1.CONV.	5.COLONIAL	9.CONDO
2.RANCH	6.SPLIT	10.
3.R RANCH	7.CONTEMP	11.
4.CAPE	8.COTTAGE	12.
Dwelling Units		
Other Units		
Stories		
1.1	4.1.5	7.3.5
2.2	5.1.75	8.4
3.3	6.2.5	9.
Exterior Walls		
1.WOOD	5.SHINGLE	9.OTHER
2.VIN/AL	6.BR/STN	10.
3.COMPOS.	7.SINGLE	11.
4.ASBESTOS	8.CONCRETE	12.
Roof Surface		
1.ASPHALT	4.COMPOSIT	7.ROLL
2.SLATE	5.WOOD	8.
3.METAL	6.OTHER	9.
SF Masonry Trim		
Year Built		
Year Remodeled		
Foundation		
1.CONCRETE	4.WOOD	7.
2.C BLOCK	5.SLAB	8.
3.BR/STONE	6.PIERS	9.
Basement		
1.1/4 BMT	4.FULL BMT	7.
2.1/2 BMT	5.NONE	8.
3.3/4 BMT	6.	9.NONE
Bsmt Gar # Cars		
Wet Basement		
1.DRY	4.DIRT FLR	7.
2.DAMP	5.	8.
3.WET	6.	9.

SF Bsmt Living		
Fin Bsmt Grade		
Heat Type		
1.HWBB	5.FWA	9.NO HEAT
2.HWCI	6.GRAVWA	10.
3.H PUMP	7.ELECTRIC	11.
4.RADIANT	8.FL/WALL	12.
Cool Type		
1.REFRIG	4.W&C AIR	7.
2.EVAPOR	5.	8.
3.H PUMP	6.	9.NONE
Kitchen Style		
1.MODERN	4.OBSOLETE	7.
2.TYPICAL	5.	8.
3.OLD TYPE	6.	9.NONE
Bath(s) Style		
1.MODERN	4.OBSOLETE	7.
2.TYPICAL	5.	8.
3.OLD TYPE	6.	9.NONE
# Rooms		
# Bedrooms		
# Full Baths		
# Half Baths		
# Addn Fixtures		
# Fireplaces		

TRIO

Layout		
1.TYPICAL	4.	7.
2.INADEQ	5.	8.
3.	6.	9.
Attic		
1.1/4 FIN	4.FULL FIN	7.
2.1/2 FIN	5.FL/STAIR	8.
3.3/4 FIN	6.	9.NONE
Insulation		
1.FULL	4.MINIMAL	7.
2.HEAVY	5.	8.
3.CAPPED	6.	9.NONE
Unfinished %		
Grade & Factor		
1.E GRADE	4.B GRADE	7.AAA GRAD
2.D GRADE	5.A GRADE	8.M&S PRIC
3.C GRADE	6.AA GRADE	9.SAME
SQFT (Footprint)		
Condition		
1.POOR	4.AVG	7.V G
2.FAIR	5.AVG+	8.EXC
3.AVG-	6.GOOD	9.SAME
Phys. % Good		
Funct. % Good		
Functional Code		
1.INCOMP	4.PL/HT	7.
2.OVERBLT	5.DAMAGE/D	8.
3.STYLE	6.	9.NONE
Econ. % Good		
Economic Code		
0.None	3.NO POWER	7.
1.LOCATION	4.DAMAGE/D	8.
2.ENCROACH	9.NONE	9.
Entrance Code **0**		
1.INTERIOR	4.VACANT	7.
2.REFUSAL	5.ESTIMATE	8.
3.INFORMED	6.	9.
Information Code **0**		
1.OWNER	4.AGENT	7.
2.RELATIVE	5.ESTIMATE	8.
3.TENANT	6.OTHER	9.

Date Inspected

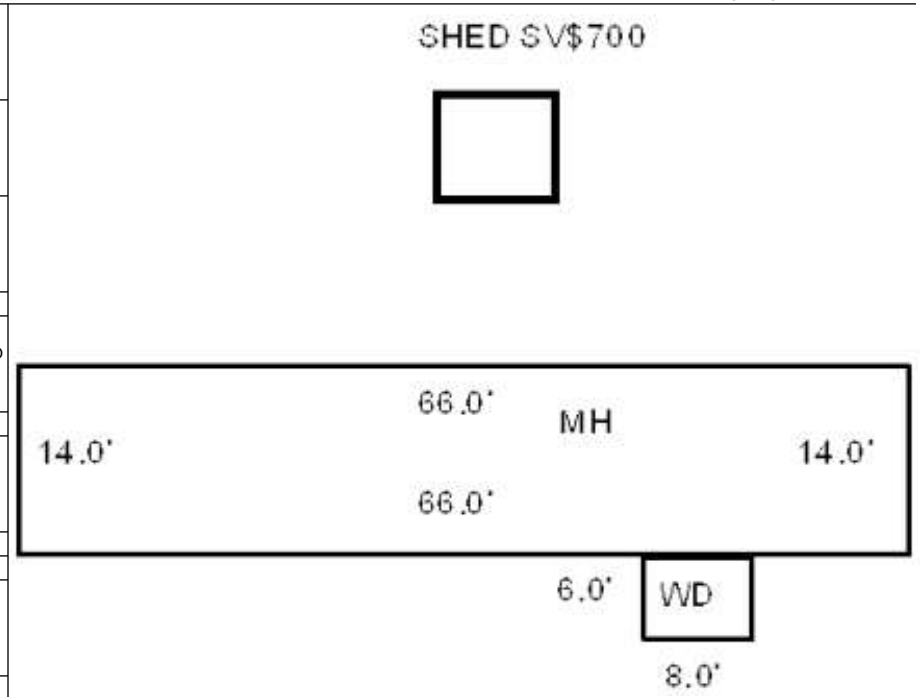

Additions, Outbuildings & Improvements

Type	Year	Units	Grade	Cond	Phys.	Funct.	Sound Value
780 FAIRMOUNT	1987	14x66	0 0	3	0 %	100 %	
24 FRAME SHED	0				%	%	700
68 DECK	2012	48	3 100	4	0 %	100 %	
					%	%	
					%	%	
					%	%	
					%	%	
					%	%	
					%	%	
					%	%	

1.ONE STORY FRAM
2.TWO STORY FRAM
3.THREE STORY FR
4.1 & 1/2 STORY
5.1 & 3/4 STORY
6.2 & 1/2 STORY
21.OPEN FRAME POR
22.ENCL PCH/1SFR(
23.FRAME GARAGE
24.FRAME SHED
25.FRAME BAY WIND
26.1SFR OVERHANG
27.UNFIN BASEMENT
28.UNF ATTIC/LOFT
29.FINISHED ATTIC

Map Lot 034-028-3 | Account 1127 | Location 24 MESA FARM LN | Card 1 Of 2 | 9/14/2022

SIMONDS, KIMBERLY JO
24 MESA FARM LANE
BLUE HILL ME 04614

B6978P105

Previous Owner
MILLIKEN, SCOTT
C/O JOHN MILLIKEN JR
PO BOX 51
EAST BLUE HILL ME 04629
Sale Date: 9/13/2019

Previous Owner
LEACH ANN M.
*PRICE CHERYL D.
24 MESA FARM LANE
BLUE HILL ME 04614
Sale Date: 4/23/2004

Inspection Witnessed By:

X Date

No./Date	Description	Date Insp.

Notes:

1/9/17 - REV W/MR. Add extra fixture, add FBA under 1 1/2sBFR addn, Add Bnkhse & Canopy end of road, NPA.
3/5/13 REV NAH ADD WD,SHED AND CANOPY

Blue Hill

Property Data

Neighborhood **61 NEIGHBORHOOD 61.**

Tree Growth Year **0**

X Coordinate **0**

Y Coordinate **0**

Zone/Land Use **11 RESIDENTIAL**

Secondary Zone

Topography **2 ROLLING**

1.LEVEL 4.BELOW ST 7.ROUGH
2.ROLLING 5.LOW 8.
3.ABOVE ST 6.SWAMPY 9.

Utilities **4 DRILLED WELL 7 SEPTIC**

1.SUMMER 4.DR WELL 7.SEPTIC
2.WATER 5.DUG WELL 8.SPRING
3.SEWER 6.LAKE WTR 9.NONE

Street **3 GRAVEL**

1.PAVED 4.PROPOSED 7.
2.SEMI IMP 5. 8.
3.GRAVEL 6. 9.NONE

0

SPRINGWORK YEAR **2002**

Sale Data

Sale Date **9/13/2019**

Price **220,000**

Sale Type **2 LAND &**

1.LAND 4.MOBILE 7.
2.L & B 5.OTHER 8.
3.BUILDING 6. 9.

Financing **7 UNKNOWN.....**

1.CONVENT 4.SELLER 7.UNKNOWN
2.FHA/VA 5.PRIVATE 8.
3.ASSUMED 6.CASH 9.UNKNOWN

Validity **1 ARMS LENGTH**

1.VALID 4.SPLIT 7.RENOVATE
2.RELATED 5.PARTIAL 8.OTHER
3.DISTRESS 6.EXEMPT 9.

Verified **5 PUBLIC RECORD**

1.BUYER 4.AGENT 7.FAMILY
2.SELLER 5.PUB REC 8.OTHER
3.LENDER 6.MLS 9.CONFID

Assessment Record

Year	Land	Buildings	Exempt	Total
2009	49,100	160,900	0	210,000
2010	49,100	160,900	0	210,000
2011	49,100	160,900	0	210,000
2012	49,100	160,900	0	210,000
2013	41,700	139,600	0	181,300
2014	41,700	139,600	0	181,300
2015	41,700	139,600	0	181,300
2016	41,700	139,600	0	181,300
2017	41,700	142,300	0	184,000
2018	41,700	142,300	0	184,000
2019	41,700	142,300	0	184,000
2020	41,700	142,300	0	184,000
2021	41,700	142,300	0	184,000
2022	41,700	142,300	0	184,000

Land Data

Front Foot	Type	Effective Frontage	Effective Depth	Influence Factor	Influence Code
11.REGULAR LOT				%	
12.SECONDARY				%	
13.EXCESS FRONTAG				%	
14.REAR LAND				%	
15.MISCELLANEOUS				%	
				%	
				%	
Square Foot		**Square Feet**			
16.REGULAR LOT				%	
17.SECONDARY LOT				%	
18.EXCESS LAND				%	
19.CONDOMINIUM				%	
20.MISCELLANEOUS				%	
				%	
				%	
Fract. Acre		**Acreage/Sites**			
21.HOUSELOT(FRCT)	24	1.00		100 %	0
22.BASELOT(FRCT)	28	1.35		100 %	0
23.REAR(FRCT)	44	1.00		100 %	0
Acres				%	
24.HOUSELOT				%	
25.BASELOT				%	
26.FRONTAGE 1				%	
27.FRONTAGE 2				%	
28.REAR LAND 1					
29.REAR LAND 2					

Total Acreage 2.35

Influence Codes

1.USE
2.R/W
3.TOPOGRAPHY
4.SIZE
5.ACCESS
6.RESTRICTIONS
7.SHAPE
8.SEMI-IMPROVED
9.FRACTIONAL
Acres
30.REAR LAND 3
31.REAR LAND 4
32.PASTURE
33.CROP
34.HORTICUL I
35.HORTUCUL II
36.ORCHARD
37.SOFTWOOD
38.MIXED WOOD
39.HARDWOOD
40.WASTE
41.GRAVEL PIT
42.MOBILE HOME SI
43.CONDO SITE
44.LOT IMPROVEMEN
45.M H HOOK-UP
46.HOLE/SITE

Blue Hill

Map Lot 034-028-3 | Account 1127 | Location 24 MESA FARM LN | Card 1 Of 2 | 9/14/2022

Building Style	**1 CONVENTIONAL**	
1.CONV.	5.COLONIAL	9.CONDO
2.RANCH	6.SPLIT	10.
3.R RANCH	7.CONTEMP	11.
4.CAPE	8.COTTAGE	12.
Dwelling Units	**1**	
Other Units	**0**	
Stories	**5 ONE & 3/4 STORY**	
1.1	4.1.5	7.3.5
2.2	5.1.75	8.4
3.3	6.2.5	9.
Exterior Walls	**5 SHINGLE**	
1.WOOD	5.SHINGLE	9.OTHER
2.VIN/AL	6.BR/STN	10.
3.COMPOS.	7.SINGLE	11.
4.ASBESTOS	8.CONCRETE	12.
Roof Surface	**1 ASPHALT SHINGLES**	
1.ASPHALT	4.COMPOSIT	7.ROLL
2.SLATE	5.WOOD	8.
3.METAL	6.OTHER	9.
SF Masonry Trim	**0**	
	0	
	0	
Year Built	**1988**	
Year Remodeled	**0**	
Foundation	**1 CONCRETE**	
1.CONCRETE	4.WOOD	7.
2.C BLOCK	5.SLAB	8.
3.BR/STONE	6.PIERS	9.
Basement	**4 FULL BASEMENT**	
1.1/4 BMT	4.FULL BMT	7.
2.1/2 BMT	5.NONE	8.
3.3/4 BMT	6.	9.NONE
Bsmt Gar # Cars	**0**	
Wet Basement	**1 DRY BASEMENT**	
1.DRY	4.DIRT FLR	7.
2.DAMP	5.	8.
3.WET	6.	9.

SF Bsmt Living	**256**	
Fin Bsmt Grade	**1 100**	
	0	
Heat Type	**100%**	**5 FORCED WARM AIR**
1.HWBB	5.FWA	9.NO HEAT
2.HWCI	6.GRAVWA	10.
3.H PUMP	7.ELECTRIC	11.
4.RADIANT	8.FL/WALL	12.
Cool Type	**0%**	**9 NONE**
1.REFRIG	4.W&C AIR	7.
2.EVAPOR	5.	8.
3.H PUMP	6.	9.NONE
Kitchen Style	**2 TYPICAL**	
1.MODERN	4.OBSOLETE	7.
2.TYPICAL	5.	8.
3.OLD TYPE	6.	9.NONE
Bath(s) Style	**2 TYPICAL BATH(S)**	
1.MODERN	4.OBSOLETE	7.
2.TYPICAL	5.	8.
3.OLD TYPE	6.	9.NONE
# Rooms	**0**	
# Bedrooms	**0**	
# Full Baths	**2**	
# Half Baths	**0**	
# Addn Fixtures	**1**	
# Fireplaces	**0**	

TRIO

Layout	**1 TYPICAL**	
1.TYPICAL	4.	7.
2.INADEQ	5.	8.
3.	6.	9.
Attic	**9 NONE**	
1.1/4 FIN	4.FULL FIN	7.
2.1/2 FIN	5.FL/STAIR	8.
3.3/4 FIN	6.	9.NONE
Insulation	**1 FULL**	
1.FULL	4.MINIMAL	7.
2.HEAVY	5.	8.
3.CAPPED	6.	9.NONE
Unfinished %	**0%**	
Grade & Factor	**3 C 95%**	
1.E GRADE	4.B GRADE	7.AAA GRAD
2.D GRADE	5.A GRADE	8.M&S PRIC
3.C GRADE	6.AA GRADE	9.SAME
SQFT (Footprint)	**490**	
Condition	**4 AVERAGE**	
1.POOR	4.AVG	7.V G
2.FAIR	5.AVG+	8.EXC
3.AVG-	6.GOOD	9.SAME
Phys. % Good	**0%**	
Funct. % Good	**100%**	
Functional Code	**9 NONE**	
1.INCOMP	4.PL/HT	7.
2.OVERBLT	5.DAMAGE/D	8.
3.STYLE	6.	9.NONE
Econ. % Good	**100%**	
Economic Code	**NONE**	
0.None	3.NO POWER	7.
1.LOCATION	4.DAMAGE/D	8.
2.ENCROACH	9.NONE	9.
Entrance Code	**0**	
1.INTERIOR	4.VACANT	7.
2.REFUSAL	5.ESTIMATE	8.
3.INFORMED	6.	9.
Information Code	**0**	
1.OWNER	4.AGENT	7.
2.RELATIVE	5.ESTIMATE	8.
3.TENANT	6.OTHER	9.

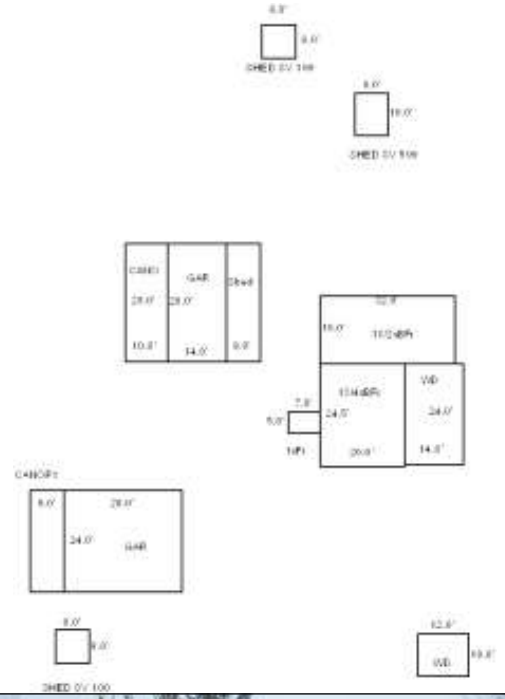

Date Inspected

Additions, Outbuildings & Improvements

Type	Year	Units	Grade	Cond	Phys.	Funct.	Sound Value
8 1 1/2S BSMT FR	1995	512	9 100	4	0 %	100 %	
1 ONE STORY	0	38	0 0	0	0 %	0 %	
24 FRAME SHED	0				%	%	500
57 GARAGE (DET)	0	392	2 100	4	0 %	75 %	
24 FRAME SHED	0				%	%	100
57 GARAGE (DET)	2000	672	3 100	4	0 %	100 %	
61	2000	192	3 100	4	0 %	75 %	
24 FRAME SHED	0				%	%	100
68 DECK	2000	120	1 100	4	0 %	100 %	
68 DECK	2005	336	3 100	4	0 %	100 %	

1.ONE STORY FRAM
2.TWO STORY FRAM
3.THREE STORY FR
4.1 & 1/2 STORY
5.1 & 3/4 STORY
6.2 & 1/2 STORY
21.OPEN FRAME POR
22.ENCL PCH/1SFR(
23.FRAME GARAGE
24.FRAME SHED
25.FRAME BAY WIND
26.1SFR OVERHANG
27.UNFIN BASEMENT
28.UNF ATTIC/LOFT
29.FINISHED ATTIC

SIMONDS, KIMBERLY JO
24 MESA FARM LANE
BLUE HILL ME 04614

B6978P105

Previous Owner
MILLIKEN, SCOTT
C/O JOHN MILLIKEN JR
PO BOX 51
EAST BLUE HILL ME 04629
Sale Date: 9/13/2019

Previous Owner
LEACH ANN M.
*PRICE CHERYL D.
24 MESA FARM LANE
BLUE HILL ME 04614
Sale Date: 4/23/2004

Inspection Witnessed By:

X Date

No./Date	Description	Date Insp.

Notes:

Blue Hill

Property Data

Neighborhood	**61 NEIGHBORHOOD 61.**
Tree Growth Year	**0**
X Coordinate	**0**
Y Coordinate	**0**
Zone/Land Use	**11 RESIDENTIAL**
Secondary Zone	
Topography	**2 ROLLING**

1.LEVEL	4.BELOW ST	7.ROUGH
2.ROLLING	5.LOW	8.
3.ABOVE ST	6.SWAMPY	9.

Utilities **4 DRILLED WELL 7 SEPTIC**

1.SUMMER	4.DR WELL	7.SEPTIC
2.WATER	5.DUG WELL	8.SPRING
3.SEWER	6.LAKE WTR	9.NONE

Street **3 GRAVEL**

1.PAVED	4.PROPOSED	7.
2.SEMI IMP	5.	8.
3.GRAVEL	6.	9.NONE

0

SPRINGWORK YEAR **2002**

Sale Data

Sale Date	**9/13/2019**
Price	**220,000**
Sale Type	**2 LAND &**

1.LAND	4.MOBILE	7.
2.L & B	5.OTHER	8.
3.BUILDING	6.	9.

Financing **7 UNKNOWN.....**

1.CONVENT	4.SELLER	7.UNKNOWN
2.FHA/VA	5.PRIVATE	8.
3.ASSUMED	6.CASH	9.UNKNOWN

Validity **1 ARMS LENGTH**

1.VALID	4.SPLIT	7.RENOVATE
2.RELATED	5.PARTIAL	8.OTHER
3.DISTRESS	6.EXEMPT	9.

Verified **5 PUBLIC RECORD**

1.BUYER	4.AGENT	7.FAMILY
2.SELLER	5.PUB REC	8.OTHER
3.LENDER	6.MLS	9.CONFID

Assessment Record

Year	Land	Buildings	Exempt	Total
2013	0	3,300	0	3,300
2014	0	3,300	0	3,300
2015	0	3,300	0	3,300
2016	0	3,300	0	3,300
2017	0	6,200	0	6,200
2018	0	6,200	0	6,200
2019	0	6,200	0	6,200
2020	0	6,200	0	6,200
2021	0	6,200	0	6,200
2022	0	6,200	0	6,200

Land Data

Front Foot	Type	Effective Frontage	Effective Depth	Influence Factor	Influence Code
11.REGULAR LOT				%	
12.SECONDARY				%	
13.EXCESS FRONTAG				%	
14.REAR LAND				%	
15.MISCELLANEOUS				%	
				%	
				%	
Square Foot		**Square Feet**			
16.REGULAR LOT				%	
17.SECONDARY LOT				%	
18.EXCESS LAND				%	
19.CONDOMINIUM				%	
20.MISCELLANEOUS				%	
				%	
				%	
Fract. Acre		**Acreage/Sites**			
21.HOUSELOT(FRCT)				%	
22.BASELOT(FRCT)				%	
23.REAR(FRCT)				%	
Acres				%	
24.HOUSELOT				%	
25.BASELOT				%	
26.FRONTAGE 1				%	
27.FRONTAGE 2				%	
28.REAR LAND 1					
29.REAR LAND 2					

Total Acreage 0.00

Influence Codes

1.USE
2.R/W
3.TOPOGRAPHY
4.SIZE
5.ACCESS
6.RESTRICTIONS
7.SHAPE
8.SEMI-IMPROVED
9.FRACTIONAL
Acres
30.REAR LAND 3
31.REAR LAND 4
32.PASTURE
33.CROP
34.HORTICUL I
35.HORTUCUL II
36.ORCHARD
37.SOFTWOOD
38.MIXED WOOD
39.HARDWOOD
40.WASTE
41.GRAVEL PIT
42.MOBILE HOME SI
43.CONDO SITE
44.LOT IMPROVEMEN
45.M H HOOK-UP
46.HOLE/SITE

Blue Hill

Map Lot 034-028-3 | Account 1127 | Location 24 MESA FARM LN | Card 2 Of 2 | 9/14/2022

Building Style		
1.CONV.	5.COLONIAL	9.CONDO
2.RANCH	6.SPLIT	10.
3.R RANCH	7.CONTEMP	11.
4.CAPE	8.COTTAGE	12.

Dwelling Units

Other Units

Stories		
1.1	4.1.5	7.3.5
2.2	5.1.75	8.4
3.3	6.2.5	9.

Exterior Walls		
1.WOOD	5.SHINGLE	9.OTHER
2.VIN/AL	6.BR/STN	10.
3.COMPOS.	7.SINGLE	11.
4.ASBESTOS	8.CONCRETE	12.

Roof Surface		
1.ASPHALT	4.COMPOSIT	7.ROLL
2.SLATE	5.WOOD	8.
3.METAL	6.OTHER	9.

SF Masonry Trim

Year Built

Year Remodeled

Foundation		
1.CONCRETE	4.WOOD	7.
2.C BLOCK	5.SLAB	8.
3.BR/STONE	6.PIERS	9.

Basement		
1.1/4 BMT	4.FULL BMT	7.
2.1/2 BMT	5.NONE	8.
3.3/4 BMT	6.	9.NONE

Bsmt Gar # Cars

Wet Basement		
1.DRY	4.DIRT FLR	7.
2.DAMP	5.	8.
3.WET	6.	9.

SF Bsmt Living

Fin Bsmt Grade

Heat Type		
1.HWBB	5.FWA	9.NO HEAT
2.HWCI	6.GRAVWA	10.
3.H PUMP	7.ELECTRIC	11.
4.RADIANT	8.FL/WALL	12.

Cool Type		
1.REFRIG	4.W&C AIR	7.
2.EVAPOR	5.	8.
3.H PUMP	6.	9.NONE

Kitchen Style		
1.MODERN	4.OBSOLETE	7.
2.TYPICAL	5.	8.
3.OLD TYPE	6.	9.NONE

Bath(s) Style		
1.MODERN	4.OBSOLETE	7.
2.TYPICAL	5.	8.
3.OLD TYPE	6.	9.NONE

Rooms

Bedrooms

Full Baths

Half Baths

Addn Fixtures

Fireplaces

TRIO

Layout		
1.TYPICAL	4.	7.
2.INADEQ	5.	8.
3.	6.	9.

Attic		
1.1/4 FIN	4.FULL FIN	7.
2.1/2 FIN	5.FL/STAIR	8.
3.3/4 FIN	6.	9.NONE

Insulation		
1.FULL	4.MINIMAL	7.
2.HEAVY	5.	8.
3.CAPPED	6.	9.NONE

Unfinished %

Grade & Factor		
1.E GRADE	4.B GRADE	7.AAA GRAD
2.D GRADE	5.A GRADE	8.M&S PRIC
3.C GRADE	6.AA GRADE	9.SAME

SQFT (Footprint)

Condition		
1.POOR	4.AVG	7.V G
2.FAIR	5.AVG+	8.EXC
3.AVG-	6.GOOD	9.SAME

Phys. % Good

Funct. % Good

Functional Code		
1.INCOMP	4.PL/HT	7.
2.OVERBLT	5.DAMAGE/D	8.
3.STYLE	6.	9.NONE

Econ. % Good

Economic Code		
0.None	3.NO POWER	7.
1.LOCATION	4.DAMAGE/D	8.
2.ENCROACH	9.NONE	9.

Entrance Code **0**		
1.INTERIOR	4.VACANT	7.
2.REFUSAL	5.ESTIMATE	8.
3.INFORMED	6.	9.

Information Code **0**		
1.OWNER	4.AGENT	7.
2.RELATIVE	5.ESTIMATE	8.
3.TENANT	6.OTHER	9.

Date Inspected



Additions, Outbuildings & Improvements

Type	Year	Units	Grade	Cond	Phys.	Funct.	Sound Value
61	2005	280	1 100	4	0 %	75 %	
24 FRAME SHED	2005	224	1 100	4	0 %	75 %	
89 BUNKHOUSE	1988	240	2 70	3	0 %	75 %	
61	2000	200	1 100	3	0 %	75 %	
					%	%	
					%	%	
					%	%	
					%	%	
					%	%	
					%	%	

1.ONE STORY FRAM
2.TWO STORY FRAM
3.THREE STORY FR
4.1 & 1/2 STORY
5.1 & 3/4 STORY
6.2 & 1/2 STORY
21.OPEN FRAME POR
22.ENCL PCH/1SFR(
23.FRAME GARAGE
24.FRAME SHED
25.FRAME BAY WIND
26.1SFR OVERHANG
27.UNFIN BASEMENT
28.UNF ATTIC/LOFT
29.FINISHED ATTIC

Map Lot 034-028-4 | Account 2093 | Location 699 HINCKLEY RIDGE RD | Card 1 Of 1 | 9/14/2022

SISTERS SALSA, INC.
655 HINCKLEY RIDGE ROAD
BLUE HILL ME 04614

B2787P1 B5146P263

Previous Owner
BUDDINGTON, JAMES R
655 HINCKLEY RIDGE ROAD

BLUE HILL ME 04614
Sale Date: 2/27/2009

Inspection Witnessed By:

X Date

No./Date	Description	Date Insp.

Notes:

1/9/17 - REV - W/EMP, then MR next doro. Remove P/O WD/Canopy, adj cond of same.
3/4/13 - REV w/Adam. N/C. (2nd FL Still inc - since not sed as LQ Any more)
01-06-2010 I changed 699 Hinckley Ridge Road to 689. I have spoken to Lucy (911) and this is the correct address. As of this date, there is no 699 HRR that has been assigned.
4/22/11- W/ADAM ADD CANOPY.

Blue Hill

Property Data

Neighborhood	**8 NEIGHBORHOOD 8.**
Tree Growth Year	**0**
X Coordinate	**0**
Y Coordinate	**0**
Zone/Land Use	**21 COMMERCIAL USE**
Secondary Zone	
Topography	**2 ROLLING**

1.LEVEL	4.BELOW ST	7.ROUGH
2.ROLLING	5.LOW	8.
3.ABOVE ST	6.SWAMPY	9.

Utilities	**4 DRILLED WELL 7 SEPTIC**

1.SUMMER	4.DR WELL	7.SEPTIC
2.WATER	5.DUG WELL	8.SPRING
3.SEWER	6.LAKE WTR	9.NONE

Street	**1 PAVED**

1.PAVED	4.PROPOSED	7.
2.SEMI IMP	5.	8.
3.GRAVEL	6.	9.NONE

	0
SPRINGWORK YEAR	**2003**

Sale Data

Sale Date	**2/27/2009**
Price	
Sale Type	**2 LAND &**

1.LAND	4.MOBILE	7.
2.L & B	5.OTHER	8.
3.BUILDING	6.	9.

Financing	**1 CONVENTIONAL**

1.CONVENT	4.SELLER	7.UNKNOWN
2.FHA/VA	5.PRIVATE	8.
3.ASSUMED	6.CASH	9.UNKNOWN

Validity	**1 ARMS LENGTH**

1.VALID	4.SPLIT	7.RENOVATE
2.RELATED	5.PARTIAL	8.OTHER
3.DISTRESS	6.EXEMPT	9.

Verified	**1 BUYER**

1.BUYER	4.AGENT	7.FAMILY
2.SELLER	5.PUB REC	8.OTHER
3.LENDER	6.MLS	9.CONFID

Assessment Record

Year	Land	Buildings	Exempt	Total
2009	45,900	99,200	0	145,100
2010	45,900	99,200	0	145,100
2011	45,900	99,800	0	145,700
2012	45,900	99,800	0	145,700
2013	39,000	84,800	0	123,800
2014	39,000	84,800	0	123,800
2015	39,000	84,800	0	123,800
2016	39,000	84,800	0	123,800
2017	39,000	82,900	0	121,900
2018	39,000	82,900	0	121,900
2019	39,000	82,900	0	121,900
2020	39,000	82,900	0	121,900
2021	39,000	82,900	0	121,900
2022	39,000	82,900	0	121,900

Land Data

Front Foot	Type	Effective Frontage	Effective Depth	Influence Factor	Influence Code
11.REGULAR LOT				%	
12.SECONDARY				%	
13.EXCESS FRONTAG				%	
14.REAR LAND				%	
15.MISCELLANEOUS				%	
				%	
				%	

Square Foot	Square Feet		
16.REGULAR LOT		%	
17.SECONDARY LOT		%	
18.EXCESS LAND		%	
19.CONDOMINIUM		%	
20.MISCELLANEOUS		%	
		%	
		%	

Fract. Acre	Acreage/Sites			
21.HOUSELOT(FRCT)	25	1.00	100 %	0
22.BASELOT(FRCT)	28	0.30	100 %	0
23.REAR(FRCT)	44	1.00	100 %	0
Acres			%	
24.HOUSELOT			%	
25.BASELOT			%	
26.FRONTAGE 1			%	
27.FRONTAGE 2			%	
28.REAR LAND 1				
29.REAR LAND 2				

Total Acreage 1.30

Influence Codes

1.USE
2.R/W
3.TOPOGRAPHY
4.SIZE
5.ACCESS
6.RESTRICTIONS
7.SHAPE
8.SEMI-IMPROVED
9.FRACTIONAL
Acres
30.REAR LAND 3
31.REAR LAND 4
32.PASTURE
33.CROP
34.HORTICUL I
35.HORTUCUL II
36.ORCHARD
37.SOFTWOOD
38.MIXED WOOD
39.HARDWOOD
40.WASTE
41.GRAVEL PIT
42.MOBILE HOME SI
43.CONDO SITE
44.LOT IMPROVEMEN
45.M H HOOK-UP
46.HOLE/SITE

Blue Hill

Map Lot 034-028-4 | Account 2093 | Location 699 HINCKLEY RIDGE RD | Card 1 Of 1 | 9/14/2022

Building Style	**1 CONVENTIONAL**	
1.CONV.	5.COLONIAL	9.CONDO
2.RANCH	6.SPLIT	10.
3.R RANCH	7.CONTEMP	11.
4.CAPE	8.COTTAGE	12.
Dwelling Units	**1**	
Other Units	**1**	
Stories	**2 TWO STORY**	
1.1	4.1.5	7.3.5
2.2	5.1.75	8.4
3.3	6.2.5	9.
Exterior Walls	**7 SINGLE SIDING**	
1.WOOD	5.SHINGLE	9.OTHER
2.VIN/AL	6.BR/STN	10.
3.COMPOS.	7.SINGLE	11.
4.ASBESTOS	8.CONCRETE	12.
Roof Surface	**1 ASPHALT SHINGLES**	
1.ASPHALT	4.COMPOSIT	7.ROLL
2.SLATE	5.WOOD	8.
3.METAL	6.OTHER	9.
SF Masonry Trim	**0**	
	0	
	0	
Year Built	**1989**	
Year Remodeled	**0**	
Foundation	**5 CONCRETE SLAB**	
1.CONCRETE	4.WOOD	7.
2.C BLOCK	5.SLAB	8.
3.BR/STONE	6.PIERS	9.
Basement	**9 NO BASEMENT**	
1.1/4 BMT	4.FULL BMT	7.
2.1/2 BMT	5.NONE	8.
3.3/4 BMT	6.	9.NONE
Bsmt Gar # Cars	**0**	
Wet Basement	**9 NO BASEMENT**	
1.DRY	4.DIRT FLR	7.
2.DAMP	5.	8.
3.WET	6.	9.

SF Bsmt Living	**0**	
Fin Bsmt Grade	**0 0**	
	0	
Heat Type	**100%**	**8 FLOOR/WALL UNIT**
1.HWBB	5.FWA	9.NO HEAT
2.HWCI	6.GRAVWA	10.
3.H PUMP	7.ELECTRIC	11.
4.RADIANT	8.FL/WALL	12.
Cool Type	**0%**	**9 NONE**
1.REFRIG	4.W&C AIR	7.
2.EVAPOR	5.	8.
3.H PUMP	6.	9.NONE
Kitchen Style	**2 TYPICAL**	
1.MODERN	4.OBSOLETE	7.
2.TYPICAL	5.	8.
3.OLD TYPE	6.	9.NONE
Bath(s) Style	**2 TYPICAL BATH(S)**	
1.MODERN	4.OBSOLETE	7.
2.TYPICAL	5.	8.
3.OLD TYPE	6.	9.NONE
# Rooms	**0**	
# Bedrooms	**0**	
# Full Baths	**1**	
# Half Baths	**1**	
# Addn Fixtures	**0**	
# Fireplaces	**0**	

TRIO

Layout	**1 TYPICAL**	
1.TYPICAL	4.	7.
2.INADEQ	5.	8.
3.	6.	9.
Attic	**9 NONE**	
1.1/4 FIN	4.FULL FIN	7.
2.1/2 FIN	5.FL/STAIR	8.
3.3/4 FIN	6.	9.NONE
Insulation	**1 FULL**	
1.FULL	4.MINIMAL	7.
2.HEAVY	5.	8.
3.CAPPED	6.	9.NONE
Unfinished %	**0%**	
Grade & Factor	**1 E 100%**	
1.E GRADE	4.B GRADE	7.AAA GRAD
2.D GRADE	5.A GRADE	8.M&S PRIC
3.C GRADE	6.AA GRADE	9.SAME
SQFT (Footprint)	**1800**	
Condition	**4 AVERAGE**	
1.POOR	4.AVG	7.V G
2.FAIR	5.AVG+	8.EXC
3.AVG-	6.GOOD	9.SAME
Phys. % Good	**0%**	
Funct. % Good	**80%**	
Functional Code	**1 INCOMPLETE**	
1.INCOMP	4.PL/HT	7.
2.OVERBLT	5.DAMAGE/D	8.
3.STYLE	6.	9.NONE
Econ. % Good	**100%**	
Economic Code	**NONE**	
0.None	3.NO POWER	7.
1.LOCATION	4.DAMAGE/D	8.
2.ENCROACH	9.NONE	9.
Entrance Code	**0**	
1.INTERIOR	4.VACANT	7.
2.REFUSAL	5.ESTIMATE	8.
3.INFORMED	6.	9.
Information Code	**0**	
1.OWNER	4.AGENT	7.
2.RELATIVE	5.ESTIMATE	8.
3.TENANT	6.OTHER	9.

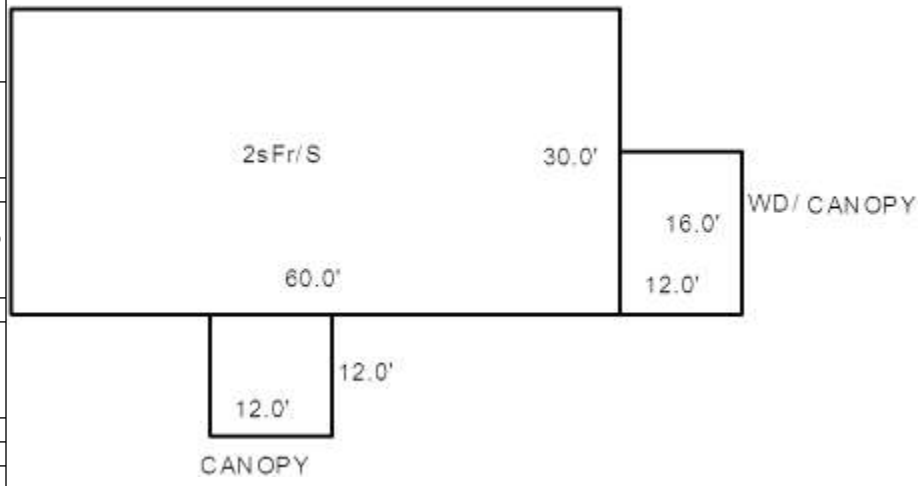

Date Inspected

Additions, Outbuildings & Improvements

Type	Year	Units	Grade	Cond	Phys.	Funct.	Sound Value
61	2002	192	1 100	3	0 %	100 %	
68 DECK	2002	192	2 100	3	0 %	100 %	
152 WALK-IN	1999	288	3 100	4	0 %	100 %	
61	2010	144	1 100	4	0 %	80 %	
					%	%	
					%	%	
					%	%	
					%	%	
					%	%	
					%	%	

1.ONE STORY FRAM
2.TWO STORY FRAM
3.THREE STORY FR
4.1 & 1/2 STORY
5.1 & 3/4 STORY
6.2 & 1/2 STORY
21.OPEN FRAME POR
22.ENCL PCH/1SFR(
23.FRAME GARAGE
24.FRAME SHED
25.FRAME BAY WIND
26.1SFR OVERHANG
27.UNFIN BASEMENT
28.UNF ATTIC/LOFT
29.FINISHED ATTIC

Map Lot 034-028-5 | Account 2092 | Location 13 MESA FARM LN | Card 1 Of 1 | 9/14/2022

DAMON, TYLER A
DAMON, BRITTANY N
13 MASA FARM LN
BLUE HILL ME 04614

B2792P45 B6862P82

Previous Owner
SARGENT, BARBARA
45 PATTEN POND RD

ORLAND ME 04472
Sale Date: 10/13/2017

Inspection Witnessed By:

X Date

No./Date	Description	Date Insp.

Notes:
2/26/21 rev nah add wd

Blue Hill

Property Data

Neighborhood	**61 NEIGHBORHOOD 61.**
Tree Growth Year	**0**
X Coordinate	**0**
Y Coordinate	**0**
Zone/Land Use	**11 RESIDENTIAL**
Secondary Zone	
Topography	**2 ROLLING**

1.LEVEL 4.BELOW ST 7.ROUGH
2.ROLLING 5.LOW 8.
3.ABOVE ST 6.SWAMPY 9.

Utilities **4 DRILLED WELL 7 SEPTIC**

1.SUMMER 4.DR WELL 7.SEPTIC
2.WATER 5.DUG WELL 8.SPRING
3.SEWER 6.LAKE WTR 9.NONE

Street **3 GRAVEL**

1.PAVED 4.PROPOSED 7.
2.SEMI IMP 5. 8.
3.GRAVEL 6. 9.NONE

0

SPRINGWORK YEAR **0**

Sale Data

Sale Date	**10/13/2017**
Price	**142,000**
Sale Type	**2 LAND &**

1.LAND 4.MOBILE 7.
2.L & B 5.OTHER 8.
3.BUILDING 6. 9.

Financing **9 UNKNOWN**

1.CONVENT 4.SELLER 7.UNKNOWN
2.FHA/VA 5.PRIVATE 8.
3.ASSUMED 6.CASH 9.UNKNOWN

Validity **1 ARMS LENGTH**

1.VALID 4.SPLIT 7.RENOVATE
2.RELATED 5.PARTIAL 8.OTHER
3.DISTRESS 6.EXEMPT 9.

Verified **5 PUBLIC RECORD**

1.BUYER 4.AGENT 7.FAMILY
2.SELLER 5.PUB REC 8.OTHER
3.LENDER 6.MLS 9.CONFID

Assessment Record

Year	Land	Buildings	Exempt	Total
2009	64,200	85,300	19,000	130,500
2010	64,200	84,100	16,000	132,300
2011	64,200	82,900	16,000	131,100
2012	64,200	81,800	16,000	130,000
2013	54,500	68,700	16,000	107,200
2014	54,500	67,800	16,000	106,300
2015	54,500	66,900	16,000	105,400
2016	54,500	66,000	21,000	99,500
2017	54,500	65,200	26,000	93,700
2018	54,500	64,300	0	118,800
2019	54,500	63,500	0	118,000
2020	54,500	63,500	0	118,000
2021	54,500	63,800	0	118,300
2022	54,500	63,800	0	118,300

Land Data

Front Foot	Type	Effective Frontage	Effective Depth	Influence Factor	Influence Code
11.REGULAR LOT				%	
12.SECONDARY				%	
13.EXCESS FRONTAG				%	
14.REAR LAND				%	
15.MISCELLANEOUS				%	
				%	
				%	
Square Foot		**Square Feet**			
16.REGULAR LOT				%	
17.SECONDARY LOT				%	
18.EXCESS LAND				%	
19.CONDOMINIUM				%	
20.MISCELLANEOUS				%	
				%	
				%	
Fract. Acre		**Acreage/Sites**			
21.HOUSELOT(FRCT)	24	1.00		100 %	0
22.BASELOT(FRCT)	28	5.00		100 %	0
23.REAR(FRCT)	29	2.78		100 %	0
Acres	44	1.00		100 %	0
24.HOUSELOT				%	
25.BASELOT				%	
26.FRONTAGE 1				%	
27.FRONTAGE 2					
28.REAR LAND 1					
29.REAR LAND 2					

Total Acreage 8.78

Influence Codes

1.USE
2.R/W
3.TOPOGRAPHY
4.SIZE
5.ACCESS
6.RESTRICTIONS
7.SHAPE
8.SEMI-IMPROVED
9.FRACTIONAL
Acres
30.REAR LAND 3
31.REAR LAND 4
32.PASTURE
33.CROP
34.HORTICUL I
35.HORTUCUL II
36.ORCHARD
37.SOFTWOOD
38.MIXED WOOD
39.HARDWOOD
40.WASTE
41.GRAVEL PIT
42.MOBILE HOME SI
43.CONDO SITE
44.LOT IMPROVEMEN
45.M H HOOK-UP
46.HOLE/SITE

Blue Hill

Map Lot 034-028-5 | Account 2092 | Location 13 MESA FARM LN | Card 1 Of 1 | 9/14/2022

Building Style **0**		
1.CONV.	5.COLONIAL	9.CONDO
2.RANCH	6.SPLIT	10.
3.R RANCH	7.CONTEMP	11.
4.CAPE	8.COTTAGE	12.
Dwelling Units **0**		
Other Units **0**		
Stories **0**		
1.1	4.1.5	7.3.5
2.2	5.1.75	8.4
3.3	6.2.5	9.
Exterior Walls **0**		
1.WOOD	5.SHINGLE	9.OTHER
2.VIN/AL	6.BR/STN	10.
3.COMPOS.	7.SINGLE	11.
4.ASBESTOS	8.CONCRETE	12.
Roof Surface **0**		
1.ASPHALT	4.COMPOSIT	7.ROLL
2.SLATE	5.WOOD	8.
3.METAL	6.OTHER	9.
SF Masonry Trim **0**		
0		
0		
Year Built **0**		
Year Remodeled **0**		
Foundation **0**		
1.CONCRETE	4.WOOD	7.
2.C BLOCK	5.SLAB	8.
3.BR/STONE	6.PIERS	9.
Basement **0**		
1.1/4 BMT	4.FULL BMT	7.
2.1/2 BMT	5.NONE	8.
3.3/4 BMT	6.	9.NONE
Bsmt Gar # Cars **0**		
Wet Basement **0**		
1.DRY	4.DIRT FLR	7.
2.DAMP	5.	8.
3.WET	6.	9.

SF Bsmt Living **0**		
Fin Bsmt Grade **0 0**		
0		
Heat Type **100%** **0**		
1.HWBB	5.FWA	9.NO HEAT
2.HWCI	6.GRAVWA	10.
3.H PUMP	7.ELECTRIC	11.
4.RADIANT	8.FL/WALL	12.
Cool Type **0%** **9 NONE**		
1.REFRIG	4.W&C AIR	7.
2.EVAPOR	5.	8.
3.H PUMP	6.	9.NONE
Kitchen Style **0**		
1.MODERN	4.OBSOLETE	7.
2.TYPICAL	5.	8.
3.OLD TYPE	6.	9.NONE
Bath(s) Style **0**		
1.MODERN	4.OBSOLETE	7.
2.TYPICAL	5.	8.
3.OLD TYPE	6.	9.NONE
# Rooms **0**		
# Bedrooms **0**		
# Full Baths **0**		
# Half Baths **0**		
# Addn Fixtures **0**		
# Fireplaces **0**		

TRIO

Layout **0**		
1.TYPICAL	4.	7.
2.INADEQ	5.	8.
3.	6.	9.
Attic **0**		
1.1/4 FIN	4.FULL FIN	7.
2.1/2 FIN	5.FL/STAIR	8.
3.3/4 FIN	6.	9.NONE
Insulation **0**		
1.FULL	4.MINIMAL	7.
2.HEAVY	5.	8.
3.CAPPED	6.	9.NONE
Unfinished % **0%**		
Grade & Factor **0 0%**		
1.E GRADE	4.B GRADE	7.AAA GRAD
2.D GRADE	5.A GRADE	8.M&S PRIC
3.C GRADE	6.AA GRADE	9.SAME
SQFT (Footprint) **0**		
Condition **0**		
1.POOR	4.AVG	7.V G
2.FAIR	5.AVG+	8.EXC
3.AVG-	6.GOOD	9.SAME
Phys. % Good **0%**		
Funct. % Good **100%**		
Functional Code **9 NONE**		
1.INCOMP	4.PL/HT	7.
2.OVERBLT	5.DAMAGE/D	8.
3.STYLE	6.	9.NONE
Econ. % Good **100%**		
Economic Code **NONE**		
0.None	3.NO POWER	7.
1.LOCATION	4.DAMAGE/D	8.
2.ENCROACH	9.NONE	9.
Entrance Code **0**		
1.INTERIOR	4.VACANT	7.
2.REFUSAL	5.ESTIMATE	8.
3.INFORMED	6.	9.
Information Code **0**		
1.OWNER	4.AGENT	7.
2.RELATIVE	5.ESTIMATE	8.
3.TENANT	6.OTHER	9.

Date Inspected

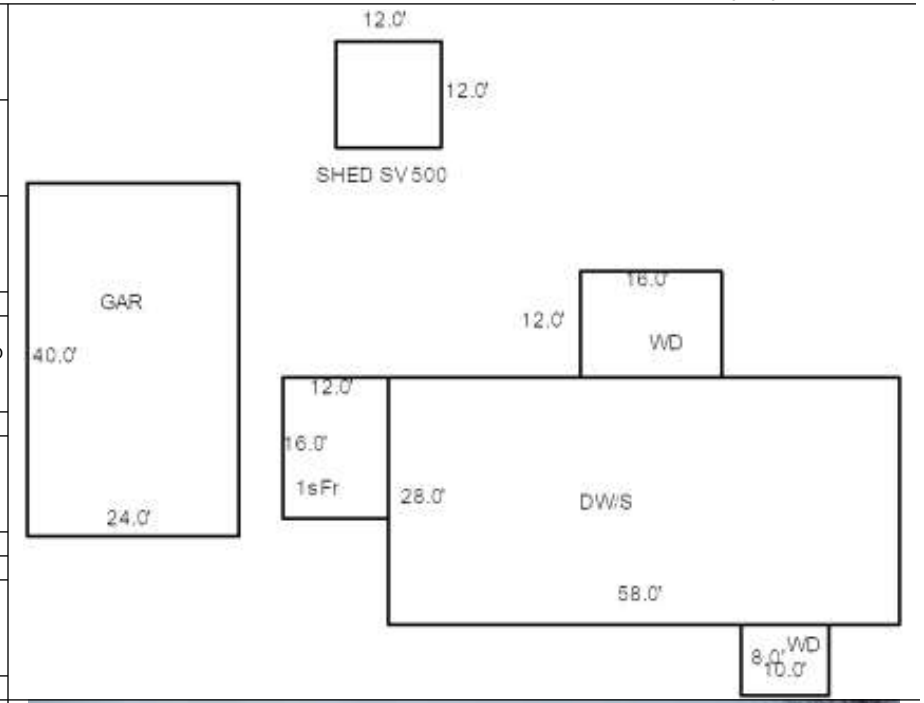

Additions, Outbuildings & Improvements

Type	Year	Units	Grade	Cond	Phys.	Funct.	Sound Value
992	1999	28x58	0 0	6	0 %	100 %	
87 SLAB	0	1624	0 0	4	0 %	100 %	
1 ONE STORY	0	192	2 100	4	0 %	100 %	
68 DECK	0	192	0 0	4	0 %	100 %	
57 GARAGE (DET)	0	960	2 100	4	0 %	100 %	
24 FRAME SHED	0				%	%	500
68 DECK	0	80	0 0	0	0 %	0 %	
					%	%	
					%	%	
					%	%	

1.ONE STORY FRAM
2.TWO STORY FRAM
3.THREE STORY FR
4.1 & 1/2 STORY
5.1 & 3/4 STORY
6.2 & 1/2 STORY
21.OPEN FRAME POR
22.ENCL PCH/1SFR(
23.FRAME GARAGE
24.FRAME SHED
25.FRAME BAY WIND
26.1SFR OVERHANG
27.UNFIN BASEMENT
28.UNF ATTIC/LOFT
29.FINISHED ATTIC

Map Lot 034-028-6 | Account 2535 | Location 5 MESA FARM LN | Card 1 Of 1 | 9/14/2022

BUDDINGTON, JAMES R
5 MESA FARM LN
BLUE HILL ME 04614

B3783P215 B5129P145

Previous Owner
BUDDINGTON, EMMA L.
5 MESA FARM LANE

BLUE HILL ME 04614
Sale Date: 1/30/2009

Inspection Witnessed By:

X Date

No./Date	Description	Date Insp.

Notes:

1/9/17 - REV, W/MR. Add WD.
3/5/13 REV W/MR ADJ WD
7/3/08 W/MR W.D. NOW E.P. 3/18/09- N/A (CAR IN DRIVE) N/C (STILL E.P.). 3/10/10- W/MOTHER @ DOOR ADD NEW W.D. (MOTHER SAY'S NEW HSE NOT STARTED YET ON M.34 - L.28)

Blue Hill

Property Data

Neighborhood **61 NEIGHBORHOOD 61.**

Tree Growth Year **0**

X Coordinate **0**

Y Coordinate **0**

Zone/Land Use **11 RESIDENTIAL**

Secondary Zone

Topography **2 ROLLING**

1.LEVEL	4.BELOW ST	7.ROUGH
2.ROLLING	5.LOW	8.
3.ABOVE ST	6.SWAMPY	9.

Utilities **4 DRILLED WELL 7 SEPTIC**

1.SUMMER	4.DR WELL	7.SEPTIC
2.WATER	5.DUG WELL	8.SPRING
3.SEWER	6.LAKE WTR	9.NONE

Street **1 PAVED**

1.PAVED	4.PROPOSED	7.
2.SEMI IMP	5.	8.
3.GRAVEL	6.	9.NONE

0

SPRINGWORK YEAR **0**

Sale Data

Sale Date **1/30/2009**

Price **100,000**

Sale Type **2 LAND &**

1.LAND	4.MOBILE	7.
2.L & B	5.OTHER	8.
3.BUILDING	6.	9.

Financing **1 CONVENTIONAL**

1.CONVENT	4.SELLER	7.UNKNOWN
2.FHA/VA	5.PRIVATE	8.
3.ASSUMED	6.CASH	9.UNKNOWN

Validity **1 ARMS LENGTH**

1.VALID	4.SPLIT	7.RENOVATE
2.RELATED	5.PARTIAL	8.OTHER
3.DISTRESS	6.EXEMPT	9.

Verified **1 BUYER**

1.BUYER	4.AGENT	7.FAMILY
2.SELLER	5.PUB REC	8.OTHER
3.LENDER	6.MLS	9.CONFID

Assessment Record

Year	Land	Buildings	Exempt	Total
2009	46,200	175,000	0	221,200
2010	46,200	178,400	0	224,600
2011	46,200	178,400	0	224,600
2012	46,200	178,400	0	224,600
2013	39,300	151,100	0	190,400
2014	39,300	151,100	0	190,400
2015	39,300	151,100	0	190,400
2016	39,300	151,100	0	190,400
2017	39,300	151,500	0	190,800
2018	39,300	151,500	0	190,800
2019	39,300	151,500	0	190,800
2020	39,300	151,500	0	190,800
2021	39,300	151,500	0	190,800
2022	39,300	151,500	0	190,800

Land Data

Front Foot	Type	Effective Frontage	Effective Depth	Influence Factor	Influence Code
11.REGULAR LOT				%	
12.SECONDARY				%	
13.EXCESS FRONTAG				%	
14.REAR LAND				%	
15.MISCELLANEOUS				%	
				%	
				%	
Square Foot		**Square Feet**			
16.REGULAR LOT				%	
17.SECONDARY LOT				%	
18.EXCESS LAND				%	
19.CONDOMINIUM				%	
20.MISCELLANEOUS				%	
				%	
				%	
Fract. Acre		**Acreage/Sites**			
21.HOUSELOT(FRCT)	24	1.00		100 %	0
22.BASELOT(FRCT)	28	0.41		100 %	0
23.REAR(FRCT)	44	1.00		100 %	0
Acres				%	
24.HOUSELOT				%	
25.BASELOT				%	
26.FRONTAGE 1				%	
27.FRONTAGE 2				%	
28.REAR LAND 1					
29.REAR LAND 2					

Total Acreage 1.41

Influence Codes

1.USE
2.R/W
3.TOPOGRAPHY
4.SIZE
5.ACCESS
6.RESTRICTIONS
7.SHAPE
8.SEMI-IMPROVED
9.FRACTIONAL
Acres
30.REAR LAND 3
31.REAR LAND 4
32.PASTURE
33.CROP
34.HORTICUL I
35.HORTUCUL II
36.ORCHARD
37.SOFTWOOD
38.MIXED WOOD
39.HARDWOOD
40.WASTE
41.GRAVEL PIT
42.MOBILE HOME SI
43.CONDO SITE
44.LOT IMPROVEMEN
45.M H HOOK-UP
46.HOLE/SITE

Blue Hill

Map Lot 034-028-6 | Account 2535 | Location 5 MESA FARM LN | Card 1 Of 1 | 9/14/2022

Building Style	**2 RANCH**	
1.CONV.	5.COLONIAL	9.CONDO
2.RANCH	6.SPLIT	10.
3.R RANCH	7.CONTEMP	11.
4.CAPE	8.COTTAGE	12.
Dwelling Units	**1**	
Other Units	**0**	
Stories	**1 ONE STORY**	
1.1	4.1.5	7.3.5
2.2	5.1.75	8.4
3.3	6.2.5	9.
Exterior Walls	**2 VINYL/ALUMINUM**	
1.WOOD	5.SHINGLE	9.OTHER
2.VIN/AL	6.BR/STN	10.
3.COMPOS.	7.SINGLE	11.
4.ASBESTOS	8.CONCRETE	12.
Roof Surface	**1 ASPHALT SHINGLES**	
1.ASPHALT	4.COMPOSIT	7.ROLL
2.SLATE	5.WOOD	8.
3.METAL	6.OTHER	9.
SF Masonry Trim	**0**	
	0	
	0	
Year Built	**2003**	
Year Remodeled	**0**	
Foundation	**1 CONCRETE**	
1.CONCRETE	4.WOOD	7.
2.C BLOCK	5.SLAB	8.
3.BR/STONE	6.PIERS	9.
Basement	**4 FULL BASEMENT**	
1.1/4 BMT	4.FULL BMT	7.
2.1/2 BMT	5.NONE	8.
3.3/4 BMT	6.	9.NONE
Bsmt Gar # Cars	**0**	
Wet Basement	**1 DRY BASEMENT**	
1.DRY	4.DIRT FLR	7.
2.DAMP	5.	8.
3.WET	6.	9.

SF Bsmt Living	**0**	
Fin Bsmt Grade	**0 0**	
	0	
Heat Type	**100%**	**1 HOT WATER BB**
1.HWBB	5.FWA	9.NO HEAT
2.HWCI	6.GRAVWA	10.
3.H PUMP	7.ELECTRIC	11.
4.RADIANT	8.FL/WALL	12.
Cool Type	**0%**	**9 NONE**
1.REFRIG	4.W&C AIR	7.
2.EVAPOR	5.	8.
3.H PUMP	6.	9.NONE
Kitchen Style	**2 TYPICAL**	
1.MODERN	4.OBSOLETE	7.
2.TYPICAL	5.	8.
3.OLD TYPE	6.	9.NONE
Bath(s) Style	**2 TYPICAL BATH(S)**	
1.MODERN	4.OBSOLETE	7.
2.TYPICAL	5.	8.
3.OLD TYPE	6.	9.NONE
# Rooms	**7**	
# Bedrooms	**3**	
# Full Baths	**2**	
# Half Baths	**0**	
# Addn Fixtures	**0**	
# Fireplaces	**0**	

TRIO

Layout	**1 TYPICAL**	
1.TYPICAL	4.	7.
2.INADEQ	5.	8.
3.	6.	9.
Attic	**9 NONE**	
1.1/4 FIN	4.FULL FIN	7.
2.1/2 FIN	5.FL/STAIR	8.
3.3/4 FIN	6.	9.NONE
Insulation	**1 FULL**	
1.FULL	4.MINIMAL	7.
2.HEAVY	5.	8.
3.CAPPED	6.	9.NONE
Unfinished %	**0%**	
Grade & Factor	**3 C 100%**	
1.E GRADE	4.B GRADE	7.AAA GRAD
2.D GRADE	5.A GRADE	8.M&S PRIC
3.C GRADE	6.AA GRADE	9.SAME
SQFT (Footprint)	**1736**	
Condition	**4 AVERAGE**	
1.POOR	4.AVG	7.V G
2.FAIR	5.AVG+	8.EXC
3.AVG-	6.GOOD	9.SAME
Phys. % Good	**0%**	
Funct. % Good	**100%**	
Functional Code	**9 NONE**	
1.INCOMP	4.PL/HT	7.
2.OVERBLT	5.DAMAGE/D	8.
3.STYLE	6.	9.NONE
Econ. % Good	**100%**	
Economic Code	**NONE**	
0.None	3.NO POWER	7.
1.LOCATION	4.DAMAGE/D	8.
2.ENCROACH	9.NONE	9.
Entrance Code	**0**	
1.INTERIOR	4.VACANT	7.
2.REFUSAL	5.ESTIMATE	8.
3.INFORMED	6.	9.
Information Code	**0**	
1.OWNER	4.AGENT	7.
2.RELATIVE	5.ESTIMATE	8.
3.TENANT	6.OTHER	9.

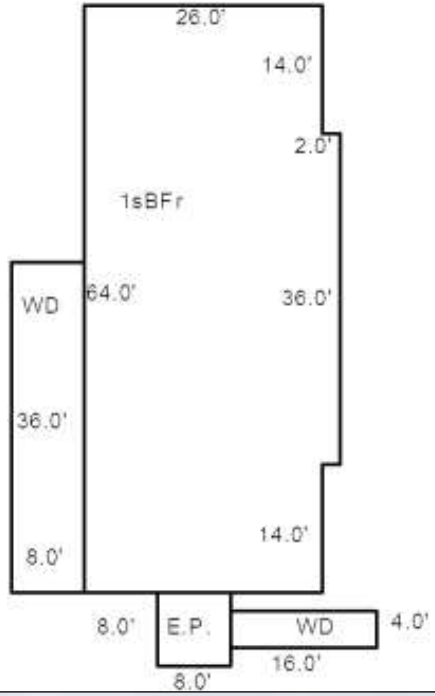

Date Inspected

Additions, Outbuildings & Improvements

Type	Year	Units	Grade	Cond	Phys.	Funct.	Sound Value
22 ENCL	2007	64	2 100	4	0 %	100 %	
68 DECK	2009	288	3 100	4	0 %	100 %	
68 DECK	2016	64	2 100	4	0 %	100 %	
					%	%	
					%	%	
					%	%	
					%	%	
					%	%	
					%	%	
					%	%	

1.ONE STORY FRAM
2.TWO STORY FRAM
3.THREE STORY FR
4.1 & 1/2 STORY
5.1 & 3/4 STORY
6.2 & 1/2 STORY
21.OPEN FRAME POR
22.ENCL PCH/1SFR(
23.FRAME GARAGE
24.FRAME SHED
25.FRAME BAY WIND
26.1SFR OVERHANG
27.UNFIN BASEMENT
28.UNF ATTIC/LOFT
29.FINISHED ATTIC

Map Lot 034-029 | Account 874 | Location 729 HINCKLEY RIDGE RD | Card 1 Of 1 | 9/14/2022

DAVIS, JEDADIAH A
346 WINSTEAD RD
WEST UNION SC 29696-3027

B2806P667 B6514P36

Previous Owner
GUY, CHRISTINE M
10 BIRCH ST

NEWPORT ME 04953
Sale Date: 1/22/2016

Inspection Witnessed By:

X Date

No./Date	Description	Date Insp.

Notes:
3/5/13 REV W/MS ADJ YEAR BUILT

Blue Hill

Property Data

Neighborhood	**61 NEIGHBORHOOD 61.**
Tree Growth Year	**0**
X Coordinate	**0**
Y Coordinate	**0**
Zone/Land Use	**11 RESIDENTIAL**
Secondary Zone	
Topography	**2 ROLLING**

1.LEVEL	4.BELOW ST	7.ROUGH
2.ROLLING	5.LOW	8.
3.ABOVE ST	6.SWAMPY	9.

Utilities	**4 DRILLED WELL 7 SEPTIC**

1.SUMMER	4.DR WELL	7.SEPTIC
2.WATER	5.DUG WELL	8.SPRING
3.SEWER	6.LAKE WTR	9.NONE

Street	**1 PAVED**

1.PAVED	4.PROPOSED	7.
2.SEMI IMP	5.	8.
3.GRAVEL	6.	9.NONE

	0
SPRINGWORK YEAR	**0**

Sale Data

Sale Date	**1/22/2016**
Price	**156,622**
Sale Type	**2 LAND &**

1.LAND	4.MOBILE	7.
2.L & B	5.OTHER	8.
3.BUILDING	6.	9.

Financing	**7 UNKNOWN.....**

1.CONVENT	4.SELLER	7.UNKNOWN
2.FHA/VA	5.PRIVATE	8.
3.ASSUMED	6.CASH	9.UNKNOWN

Validity	**1 ARMS LENGTH**

1.VALID	4.SPLIT	7.RENOVATE
2.RELATED	5.PARTIAL	8.OTHER
3.DISTRESS	6.EXEMPT	9.

Verified	**5 PUBLIC RECORD**

1.BUYER	4.AGENT	7.FAMILY
2.SELLER	5.PUB REC	8.OTHER
3.LENDER	6.MLS	9.CONFID

Assessment Record

Year	Land	Buildings	Exempt	Total
2009	46,800	144,800	13,000	178,600
2010	46,800	144,800	10,000	181,600
2011	46,800	144,800	16,000	175,600
2012	46,800	144,800	16,000	175,600
2013	39,800	117,200	16,000	141,000
2014	39,800	117,200	16,000	141,000
2015	39,800	117,200	16,000	141,000
2016	39,800	117,200	0	157,000
2017	39,800	117,200	0	157,000
2018	39,800	117,200	0	157,000
2019	39,800	117,200	0	157,000
2020	39,800	117,200	0	157,000
2021	39,800	118,700	0	158,500
2022	39,800	118,700	0	158,500

Land Data

Front Foot	Type	Effective Frontage	Effective Depth	Influence Factor	Influence Code
11.REGULAR LOT				%	
12.SECONDARY				%	
13.EXCESS FRONTAG				%	
14.REAR LAND				%	
15.MISCELLANEOUS				%	
				%	
				%	
Square Foot		**Square Feet**			
16.REGULAR LOT				%	
17.SECONDARY LOT				%	
18.EXCESS LAND				%	
19.CONDOMINIUM				%	
20.MISCELLANEOUS				%	
				%	
				%	
Fract. Acre		**Acreage/Sites**			
21.HOUSELOT(FRCT)	24	1.00		100 %	0
22.BASELOT(FRCT)	28	0.60		100 %	0
23.REAR(FRCT)	44	1.00		100 %	0
Acres				%	
24.HOUSELOT				%	
25.BASELOT				%	
26.FRONTAGE 1				%	
27.FRONTAGE 2				%	
28.REAR LAND 1				%	
29.REAR LAND 2				%	

Total Acreage 1.60

Influence Codes

1.USE
2.R/W
3.TOPOGRAPHY
4.SIZE
5.ACCESS
6.RESTRICTIONS
7.SHAPE
8.SEMI-IMPROVED
9.FRACTIONAL
Acres
30.REAR LAND 3
31.REAR LAND 4
32.PASTURE
33.CROP
34.HORTICUL I
35.HORTUCUL II
36.ORCHARD
37.SOFTWOOD
38.MIXED WOOD
39.HARDWOOD
40.WASTE
41.GRAVEL PIT
42.MOBILE HOME SI
43.CONDO SITE
44.LOT IMPROVEMEN
45.M H HOOK-UP
46.HOLE/SITE

Blue Hill

Map Lot 034-029 | Account 874 | Location 729 HINCKLEY RIDGE RD | Card 1 Of 1 | 9/14/2022

Building Style	**1 CONVENTIONAL**	
1.CONV.	5.COLONIAL	9.CONDO
2.RANCH	6.SPLIT	10.
3.R RANCH	7.CONTEMP	11.
4.CAPE	8.COTTAGE	12.
Dwelling Units	**1**	
Other Units	**0**	
Stories	**1 ONE STORY**	
1.1	4.1.5	7.3.5
2.2	5.1.75	8.4
3.3	6.2.5	9.
Exterior Walls	**5 SHINGLE**	
1.WOOD	5.SHINGLE	9.OTHER
2.VIN/AL	6.BR/STN	10.
3.COMPOS.	7.SINGLE	11.
4.ASBESTOS	8.CONCRETE	12.
Roof Surface	**1 ASPHALT SHINGLES**	
1.ASPHALT	4.COMPOSIT	7.ROLL
2.SLATE	5.WOOD	8.
3.METAL	6.OTHER	9.
SF Masonry Trim	**0**	
	0	
	0	
Year Built	**1978**	
Year Remodeled	**0**	
Foundation	**1 CONCRETE**	
1.CONCRETE	4.WOOD	7.
2.C BLOCK	5.SLAB	8.
3.BR/STONE	6.PIERS	9.
Basement	**4 FULL BASEMENT**	
1.1/4 BMT	4.FULL BMT	7.
2.1/2 BMT	5.NONE	8.
3.3/4 BMT	6.	9.NONE
Bsmt Gar # Cars	**0**	
Wet Basement	**1 DRY BASEMENT**	
1.DRY	4.DIRT FLR	7.
2.DAMP	5.	8.
3.WET	6.	9.

SF Bsmt Living	**0**	
Fin Bsmt Grade	**0 0**	
	0	
Heat Type	**100%**	**5 FORCED WARM AIR**
1.HWBB	5.FWA	9.NO HEAT
2.HWCI	6.GRAVWA	10.
3.H PUMP	7.ELECTRIC	11.
4.RADIANT	8.FL/WALL	12.
Cool Type	**0%**	**9 NONE**
1.REFRIG	4.W&C AIR	7.
2.EVAPOR	5.	8.
3.H PUMP	6.	9.NONE
Kitchen Style	**2 TYPICAL**	
1.MODERN	4.OBSOLETE	7.
2.TYPICAL	5.	8.
3.OLD TYPE	6.	9.NONE
Bath(s) Style	**2 TYPICAL BATH(S)**	
1.MODERN	4.OBSOLETE	7.
2.TYPICAL	5.	8.
3.OLD TYPE	6.	9.NONE
# Rooms	**0**	
# Bedrooms	**0**	
# Full Baths	**1**	
# Half Baths	**0**	
# Addn Fixtures	**0**	
# Fireplaces	**1**	

TRIO

Layout	**1 TYPICAL**	
1.TYPICAL	4.	7.
2.INADEQ	5.	8.
3.	6.	9.
Attic	**5 FLOOR & STAIRS**	
1.1/4 FIN	4.FULL FIN	7.
2.1/2 FIN	5.FL/STAIR	8.
3.3/4 FIN	6.	9.NONE
Insulation	**1 FULL**	
1.FULL	4.MINIMAL	7.
2.HEAVY	5.	8.
3.CAPPED	6.	9.NONE
Unfinished %	**0%**	
Grade & Factor	**3 C 105%**	
1.E GRADE	4.B GRADE	7.AAA GRAD
2.D GRADE	5.A GRADE	8.M&S PRIC
3.C GRADE	6.AA GRADE	9.SAME
SQFT (Footprint)	**1356**	
Condition	**4 AVERAGE**	
1.POOR	4.AVG	7.V G
2.FAIR	5.AVG+	8.EXC
3.AVG-	6.GOOD	9.SAME
Phys. % Good	**0%**	
Funct. % Good	**100%**	
Functional Code	**9 NONE**	
1.INCOMP	4.PL/HT	7.
2.OVERBLT	5.DAMAGE/D	8.
3.STYLE	6.	9.NONE
Econ. % Good	**100%**	
Economic Code	**NONE**	
0.None	3.NO POWER	7.
1.LOCATION	4.DAMAGE/D	8.
2.ENCROACH	9.NONE	9.
Entrance Code	**0**	
1.INTERIOR	4.VACANT	7.
2.REFUSAL	5.ESTIMATE	8.
3.INFORMED	6.	9.
Information Code	**0**	
1.OWNER	4.AGENT	7.
2.RELATIVE	5.ESTIMATE	8.
3.TENANT	6.OTHER	9.

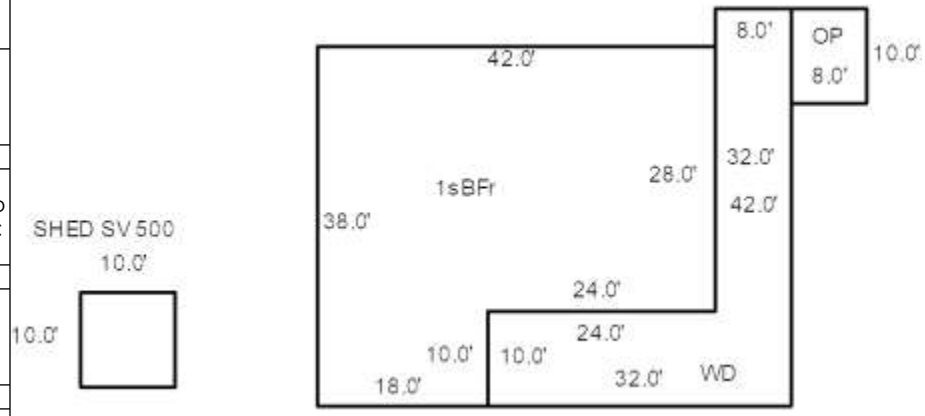

Date Inspected

Additions, Outbuildings & Improvements

Type	Year	Units	Grade	Cond	Phys.	Funct.	Sound Value
68 DECK	0	576	0 0	0	0 %	0 %	
24 FRAME SHED	0				%	%	500
21 OPEN FRAME	0	80	0 0	0	0 %	0 %	
					%	%	
					%	%	
					%	%	
					%	%	
					%	%	
					%	%	
					%	%	

1.ONE STORY FRAM
2.TWO STORY FRAM
3.THREE STORY FR
4.1 & 1/2 STORY
5.1 & 3/4 STORY
6.2 & 1/2 STORY
21.OPEN FRAME POR
22.ENCL PCH/1SFR(
23.FRAME GARAGE
24.FRAME SHED
25.FRAME BAY WIND
26.1SFR OVERHANG
27.UNFIN BASEMENT
28.UNF ATTIC/LOFT
29.FINISHED ATTIC

Map Lot 034-030 | Account 1021 | Location 747 HINCKLEY RIDGE RD | Card 1 Of 1 | 9/14/2022

CHAPMAN, ROBERT
CHAPMAN, FISHER
PO BOX 544
BLUE HILL ME 04614

B3289P303

Property Data

Neighborhood	**61 NEIGHBORHOOD 61.**
Tree Growth Year	**2001**
X Coordinate	**0**
Y Coordinate	**0**
Zone/Land Use	**11 RESIDENTIAL**
Secondary Zone	
Topography	**2 ROLLING**

1.LEVEL	4.BELOW ST	7.ROUGH
2.ROLLING	5.LOW	8.
3.ABOVE ST	6.SWAMPY	9.

Utilities	**9 NONE**

1.SUMMER	4.DR WELL	7.SEPTIC
2.WATER	5.DUG WELL	8.SPRING
3.SEWER	6.LAKE WTR	9.NONE

Street	**1 PAVED**

1.PAVED	4.PROPOSED	7.
2.SEMI IMP	5.	8.
3.GRAVEL	6.	9.NONE

	0
SPRINGWORK YEAR	**0**

Sale Data

Sale Date	
Price	
Sale Type	

1.LAND	4.MOBILE	7.
2.L & B	5.OTHER	8.
3.BUILDING	6.	9.

Financing

1.CONVENT	4.SELLER	7.UNKNOWN
2.FHA/VA	5.PRIVATE	8.
3.ASSUMED	6.CASH	9.UNKNOWN

Validity

1.VALID	4.SPLIT	7.RENOVATE
2.RELATED	5.PARTIAL	8.OTHER
3.DISTRESS	6.EXEMPT	9.

Verified

1.BUYER	4.AGENT	7.FAMILY
2.SELLER	5.PUB REC	8.OTHER
3.LENDER	6.MLS	9.CONFID

Assessment Record

Year	Land	Buildings	Exempt	Total
2009	39,100	29,100	0	68,200
2010	39,000	29,100	0	68,100
2011	39,200	29,100	0	68,300
2012	39,200	29,100	0	68,300
2013	33,500	24,700	0	58,200
2014	33,900	24,700	0	58,600
2015	33,900	24,700	0	58,600
2016	34,300	24,700	0	59,000
2017	34,500	24,700	0	59,200
2018	34,400	24,700	0	59,100
2019	34,200	24,700	0	58,900
2020	34,200	24,700	0	58,900
2021	26,500	24,700	0	51,200
2022	26,500	24,700	0	51,200

Land Data

Front Foot	Type	Effective Frontage	Effective Depth	Influence Factor	Influence Code
11.REGULAR LOT				%	
12.SECONDARY				%	
13.EXCESS FRONTAG				%	
14.REAR LAND				%	
15.MISCELLANEOUS				%	
				%	
				%	
Square Foot		**Square Feet**			
16.REGULAR LOT				%	
17.SECONDARY LOT				%	
18.EXCESS LAND				%	
19.CONDOMINIUM				%	
20.MISCELLANEOUS				%	
				%	
				%	
Fract. Acre		**Acreage/Sites**			
21.HOUSELOT(FRCT)	22	0.50	100	%	0
22.BASELOT(FRCT)	38	12.50	100	%	0
23.REAR(FRCT)	39	7.00	100	%	0
Acres	40	3.00	100	%	0
24.HOUSELOT	44	1.00	45	%	8
25.BASELOT				%	
26.FRONTAGE 1				%	
27.FRONTAGE 2					
28.REAR LAND 1					
29.REAR LAND 2					

Total Acreage 23.00

Influence Codes

1.USE
2.R/W
3.TOPOGRAPHY
4.SIZE
5.ACCESS
6.RESTRICTIONS
7.SHAPE
8.SEMI-IMPROVED
9.FRACTIONAL
Acres
30.REAR LAND 3
31.REAR LAND 4
32.PASTURE
33.CROP
34.HORTICUL I
35.HORTUCUL II
36.ORCHARD
37.SOFTWOOD
38.MIXED WOOD
39.HARDWOOD
40.WASTE
41.GRAVEL PIT
42.MOBILE HOME SI
43.CONDO SITE
44.LOT IMPROVEMEN
45.M H HOOK-UP
46.HOLE/SITE

Inspection Witnessed By:

X Date

No./Date	Description	Date Insp.

Notes:

'21 TG REFILE-ADJ ACREAGE
'11 TG REFILE - CLASSIFICATION CHANGE

Blue Hill

Blue Hill

Map Lot 034-030 | Account 1021 | Location 747 HINCKLEY RIDGE RD | Card 1 Of 1 | 9/14/2022

Building Style		
1.CONV.	5.COLONIAL	9.CONDO
2.RANCH	6.SPLIT	10.
3.R RANCH	7.CONTEMP	11.
4.CAPE	8.COTTAGE	12.
Dwelling Units		
Other Units		
Stories		
1.1	4.1.5	7.3.5
2.2	5.1.75	8.4
3.3	6.2.5	9.
Exterior Walls		
1.WOOD	5.SHINGLE	9.OTHER
2.VIN/AL	6.BR/STN	10.
3.COMPOS.	7.SINGLE	11.
4.ASBESTOS	8.CONCRETE	12.
Roof Surface		
1.ASPHALT	4.COMPOSIT	7.ROLL
2.SLATE	5.WOOD	8.
3.METAL	6.OTHER	9.
SF Masonry Trim		
Year Built		
Year Remodeled		
Foundation		
1.CONCRETE	4.WOOD	7.
2.C BLOCK	5.SLAB	8.
3.BR/STONE	6.PIERS	9.
Basement		
1.1/4 BMT	4.FULL BMT	7.
2.1/2 BMT	5.NONE	8.
3.3/4 BMT	6.	9.NONE
Bsmt Gar # Cars		
Wet Basement		
1.DRY	4.DIRT FLR	7.
2.DAMP	5.	8.
3.WET	6.	9.

SF Bsmt Living		
Fin Bsmt Grade		
Heat Type		
1.HWBB	5.FWA	9.NO HEAT
2.HWCI	6.GRAVWA	10.
3.H PUMP	7.ELECTRIC	11.
4.RADIANT	8.FL/WALL	12.
Cool Type		
1.REFRIG	4.W&C AIR	7.
2.EVAPOR	5.	8.
3.H PUMP	6.	9.NONE
Kitchen Style		
1.MODERN	4.OBSOLETE	7.
2.TYPICAL	5.	8.
3.OLD TYPE	6.	9.NONE
Bath(s) Style		
1.MODERN	4.OBSOLETE	7.
2.TYPICAL	5.	8.
3.OLD TYPE	6.	9.NONE
# Rooms		
# Bedrooms		
# Full Baths		
# Half Baths		
# Addn Fixtures		
# Fireplaces		

TRIO

Layout		
1.TYPICAL	4.	7.
2.INADEQ	5.	8.
3.	6.	9.
Attic		
1.1/4 FIN	4.FULL FIN	7.
2.1/2 FIN	5.FL/STAIR	8.
3.3/4 FIN	6.	9.NONE
Insulation		
1.FULL	4.MINIMAL	7.
2.HEAVY	5.	8.
3.CAPPED	6.	9.NONE
Unfinished %		
Grade & Factor		
1.E GRADE	4.B GRADE	7.AAA GRAD
2.D GRADE	5.A GRADE	8.M&S PRIC
3.C GRADE	6.AA GRADE	9.SAME
SQFT (Footprint)		
Condition		
1.POOR	4.AVG	7.V G
2.FAIR	5.AVG+	8.EXC
3.AVG-	6.GOOD	9.SAME
Phys. % Good		
Funct. % Good		
Functional Code		
1.INCOMP	4.PL/HT	7.
2.OVERBLT	5.DAMAGE/D	8.
3.STYLE	6.	9.NONE
Econ. % Good		
Economic Code		
0.None	3.NO POWER	7.
1.LOCATION	4.DAMAGE/D	8.
2.ENCROACH	9.NONE	9.
Entrance Code **0**		
1.INTERIOR	4.VACANT	7.
2.REFUSAL	5.ESTIMATE	8.
3.INFORMED	6.	9.
Information Code **0**		
1.OWNER	4.AGENT	7.
2.RELATIVE	5.ESTIMATE	8.
3.TENANT	6.OTHER	9.

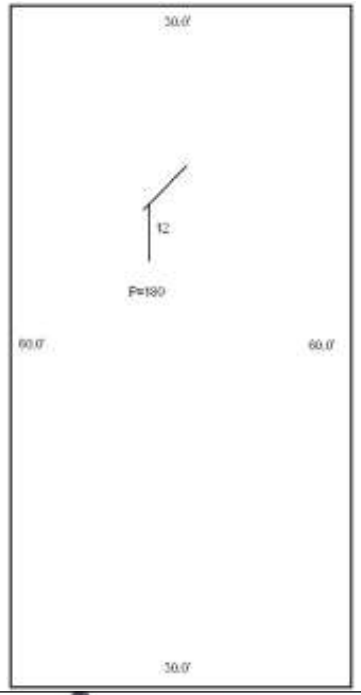

Date Inspected

Additions, Outbuildings & Improvements

Type	Year	Units	Grade	Cond	Phys.	Funct.	Sound Value
167 AVE 'S' UTILITY	1999	1800	3 100	4	0 %	100 %	
					%	%	
					%	%	
					%	%	
					%	%	
					%	%	
					%	%	
					%	%	
					%	%	
					%	%	

1.ONE STORY FRAM
2.TWO STORY FRAM
3.THREE STORY FR
4.1 & 1/2 STORY
5.1 & 3/4 STORY
6.2 & 1/2 STORY
21.OPEN FRAME POR
22.ENCL PCH/1SFR(
23.FRAME GARAGE
24.FRAME SHED
25.FRAME BAY WIND
26.1SFR OVERHANG
27.UNFIN BASEMENT
28.UNF ATTIC/LOFT
29.FINISHED ATTIC

Map Lot 034-031 | Account 1561 | Location 795 HINCKLEY RIDGE RD | Card 1 Of 1 | 9/14/2022

RYAN, DANIEL T
795 HINCKLEY RIDGE ROAD
BLUE HILL ME 04614

B2998P242

Property Data

Neighborhood **61 NEIGHBORHOOD 61.**

Tree Growth Year **0**

X Coordinate **0**

Y Coordinate **0**

Zone/Land Use **11 RESIDENTIAL**

Secondary Zone

Topography **2 ROLLING**

1.LEVEL	4.BELOW ST	7.ROUGH
2.ROLLING	5.LOW	8.
3.ABOVE ST	6.SWAMPY	9.

Utilities **5 DUG WELL** **7 SEPTIC**

1.SUMMER	4.DR WELL	7.SEPTIC
2.WATER	5.DUG WELL	8.SPRING
3.SEWER	6.LAKE WTR	9.NONE

Street **1 PAVED**

1.PAVED	4.PROPOSED	7.
2.SEMI IMP	5.	8.
3.GRAVEL	6.	9.NONE

0

SPRINGWORK YEAR **0**

Sale Data

Sale Date

Price

Sale Type

1.LAND	4.MOBILE	7.
2.L & B	5.OTHER	8.
3.BUILDING	6.	9.

Financing

1.CONVENT	4.SELLER	7.UNKNOWN
2.FHA/VA	5.PRIVATE	8.
3.ASSUMED	6.CASH	9.UNKNOWN

Validity

1.VALID	4.SPLIT	7.RENOVATE
2.RELATED	5.PARTIAL	8.OTHER
3.DISTRESS	6.EXEMPT	9.

Verified

1.BUYER	4.AGENT	7.FAMILY
2.SELLER	5.PUB REC	8.OTHER
3.LENDER	6.MLS	9.CONFID

Assessment Record

Year	Land	Buildings	Exempt	Total
2009	36,000	116,100	13,000	139,100
2010	36,000	116,100	10,000	142,100
2011	36,000	116,100	10,000	142,100
2012	36,000	116,100	10,000	142,100
2013	30,600	98,700	10,000	119,300
2014	30,600	98,700	10,000	119,300
2015	30,600	98,700	10,000	119,300
2016	30,600	98,700	15,000	114,300
2017	30,600	98,500	20,000	109,100
2018	30,600	98,500	20,000	109,100
2019	30,600	98,500	19,600	109,500
2020	30,600	98,500	24,500	104,600
2021	30,600	98,500	24,000	105,100
2022	30,600	98,500	23,500	105,600

Land Data

Front Foot

11.REGULAR LOT
12.SECONDARY
13.EXCESS FRONTAG
14.REAR LAND
15.MISCELLANEOUS

Square Foot

16.REGULAR LOT
17.SECONDARY LOT
18.EXCESS LAND
19.CONDOMINIUM
20.MISCELLANEOUS

Fract. Acre

21.HOUSELOT(FRCT)
22.BASELOT(FRCT)
23.REAR(FRCT)

Acres

24.HOUSELOT
25.BASELOT
26.FRONTAGE 1
27.FRONTAGE 2
28.REAR LAND 1
29.REAR LAND 2

Type	Effective Frontage	Effective Depth	Influence Factor	Influence Code
			%	
			%	
			%	
			%	
			%	
			%	
			%	
Square Feet				
			%	
			%	
			%	
			%	
			%	
			%	
			%	
Acreage/Sites				
21	0.60		100 %	0
44	1.00		85 %	8
			%	
			%	
			%	
			%	
			%	

Total Acreage 0.60

Influence Codes

1.USE
2.R/W
3.TOPOGRAPHY
4.SIZE
5.ACCESS
6.RESTRICTIONS
7.SHAPE
8.SEMI-IMPROVED
9.FRACTIONAL

Acres

30.REAR LAND 3
31.REAR LAND 4
32.PASTURE
33.CROP
34.HORTICUL I
35.HORTUCUL II
36.ORCHARD
37.SOFTWOOD
38.MIXED WOOD
39.HARDWOOD
40.WASTE
41.GRAVEL PIT
42.MOBILE HOME SI
43.CONDO SITE
44.LOT IMPROVEMEN
45.M H HOOK-UP
46.HOLE/SITE

Inspection Witnessed By:

X Date

No./Date	Description	Date Insp.

Notes:

1/9/17 - REV. NAH. Adj grade of wd.
3/5/13 - REV. NAH N/C

Blue Hill

Blue Hill

Map Lot 034-031 | Account 1561 | Location 795 HINCKLEY RIDGE RD | Card 1 Of 1 | 9/14/2022

Building Style	**1 CONVENTIONAL**		
1.CONV.	5.COLONIAL	9.CONDO	
2.RANCH	6.SPLIT	10.	
3.R RANCH	7.CONTEMP	11.	
4.CAPE	8.COTTAGE	12.	
Dwelling Units	**1**		
Other Units	**0**		
Stories	**1 ONE STORY**		
1.1	4.1.5	7.3.5	
2.2	5.1.75	8.4	
3.3	6.2.5	9.	
Exterior Walls	**5 SHINGLE**		
1.WOOD	5.SHINGLE	9.OTHER	
2.VIN/AL	6.BR/STN	10.	
3.COMPOS.	7.SINGLE	11.	
4.ASBESTOS	8.CONCRETE	12.	
Roof Surface	**1 ASPHALT SHINGLES**		
1.ASPHALT	4.COMPOSIT	7.ROLL	
2.SLATE	5.WOOD	8.	
3.METAL	6.OTHER	9.	
SF Masonry Trim	**0**		
	0		
	0		
Year Built	**1980**		
Year Remodeled	**0**		
Foundation	**1 CONCRETE**		
1.CONCRETE	4.WOOD	7.	
2.C BLOCK	5.SLAB	8.	
3.BR/STONE	6.PIERS	9.	
Basement	**2 1/2 BASEMENT**		
1.1/4 BMT	4.FULL BMT	7.	
2.1/2 BMT	5.NONE	8.	
3.3/4 BMT	6.	9.NONE	
Bsmt Gar # Cars	**0**		
Wet Basement	**2 DAMP BASEMENT**		
1.DRY	4.DIRT FLR	7.	
2.DAMP	5.	8.	
3.WET	6.	9.	

SF Bsmt Living	**0**		
Fin Bsmt Grade	**0 0**		
	0		
Heat Type	**100%**	**5 FORCED WARM AIR**	
1.HWBB	5.FWA	9.NO HEAT	
2.HWCI	6.GRAVWA	10.	
3.H PUMP	7.ELECTRIC	11.	
4.RADIANT	8.FL/WALL	12.	
Cool Type	**0%**	**9 NONE**	
1.REFRIG	4.W&C AIR	7.	
2.EVAPOR	5.	8.	
3.H PUMP	6.	9.NONE	
Kitchen Style	**2 TYPICAL**		
1.MODERN	4.OBSOLETE	7.	
2.TYPICAL	5.	8.	
3.OLD TYPE	6.	9.NONE	
Bath(s) Style	**2 TYPICAL BATH(S)**		
1.MODERN	4.OBSOLETE	7.	
2.TYPICAL	5.	8.	
3.OLD TYPE	6.	9.NONE	
# Rooms	**0**		
# Bedrooms	**0**		
# Full Baths	**2**		
# Half Baths	**0**		
# Addn Fixtures	**0**		
# Fireplaces	**0**		

TRIO

Layout	**1 TYPICAL**		
1.TYPICAL	4.	7.	
2.INADEQ	5.	8.	
3.	6.	9.	
Attic	**2 1/2 FINISHED**		
1.1/4 FIN	4.FULL FIN	7.	
2.1/2 FIN	5.FL/STAIR	8.	
3.3/4 FIN	6.	9.NONE	
Insulation	**1 FULL**		
1.FULL	4.MINIMAL	7.	
2.HEAVY	5.	8.	
3.CAPPED	6.	9.NONE	
Unfinished %	**0%**		
Grade & Factor	**3 C 100%**		
1.E GRADE	4.B GRADE	7.AAA GRAD	
2.D GRADE	5.A GRADE	8.M&S PRIC	
3.C GRADE	6.AA GRADE	9.SAME	
SQFT (Footprint)	**1170**		
Condition	**4 AVERAGE**		
1.POOR	4.AVG	7.V G	
2.FAIR	5.AVG+	8.EXC	
3.AVG-	6.GOOD	9.SAME	
Phys. % Good	**0%**		
Funct. % Good	**100%**		
Functional Code	**9 NONE**		
1.INCOMP	4.PL/HT	7.	
2.OVERBLT	5.DAMAGE/D	8.	
3.STYLE	6.	9.NONE	
Econ. % Good	**100%**		
Economic Code	**NONE**		
0.None	3.NO POWER	7.	
1.LOCATION	4.DAMAGE/D	8.	
2.ENCROACH	9.NONE	9.	
Entrance Code	**0**		
1.INTERIOR	4.VACANT	7.	
2.REFUSAL	5.ESTIMATE	8.	
3.INFORMED	6.	9.	
Information Code	**0**		
1.OWNER	4.AGENT	7.	
2.RELATIVE	5.ESTIMATE	8.	
3.TENANT	6.OTHER	9.	

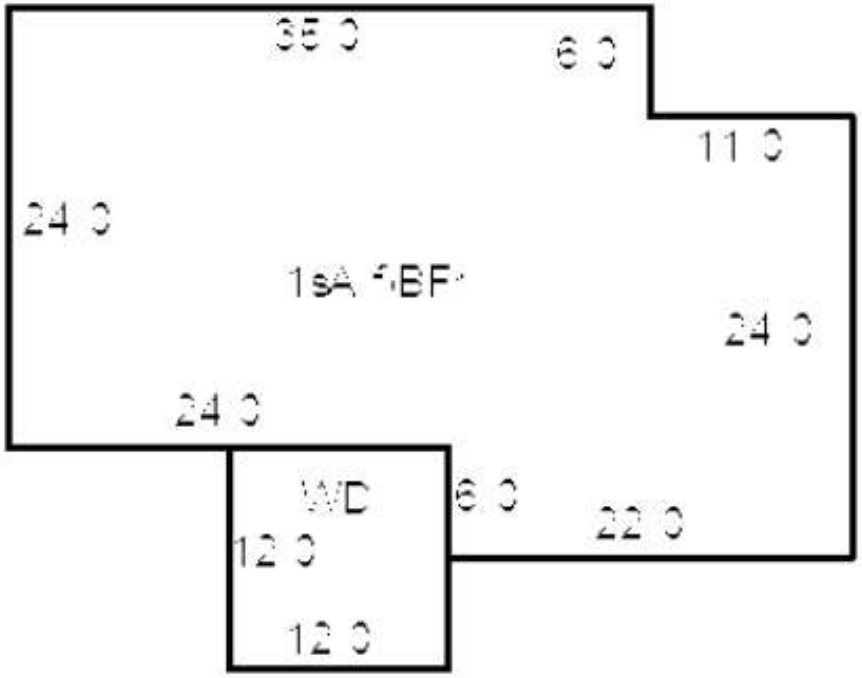

Date Inspected

Additions, Outbuildings & Improvements

Type	Year	Units	Grade	Cond	Phys.	Funct.	Sound Value
68 DECK	0	144	2 100	4	0 %	100 %	
					%	%	
					%	%	
					%	%	
					%	%	
					%	%	
					%	%	
					%	%	
					%	%	
					%	%	

1.ONE STORY FRAM
2.TWO STORY FRAM
3.THREE STORY FR
4.1 & 1/2 STORY
5.1 & 3/4 STORY
6.2 & 1/2 STORY
21.OPEN FRAME POR
22.ENCL PCH/1SFR(
23.FRAME GARAGE
24.FRAME SHED
25.FRAME BAY WIND
26.1SFR OVERHANG
27.UNFIN BASEMENT
28.UNF ATTIC/LOFT
29.FINISHED ATTIC

Map Lot 034-032 | Account 105 | Location 1094 PLEASANT ST | Card 1 Of 1 | 9/14/2022

ATHERTON, JUNE G
PO BOX 80
BLUE HILL ME 04614

B1705P392

Property Data

Neighborhood **61 NEIGHBORHOOD 61.**

Tree Growth Year **0**

X Coordinate **0**

Y Coordinate **0**

Zone/Land Use **11 RESIDENTIAL**

Secondary Zone

Topography **2 ROLLING**

1.LEVEL	4.BELOW ST	7.ROUGH
2.ROLLING	5.LOW	8.
3.ABOVE ST	6.SWAMPY	9.

Utilities **4 DRILLED WELL 7 SEPTIC**

1.SUMMER	4.DR WELL	7.SEPTIC
2.WATER	5.DUG WELL	8.SPRING
3.SEWER	6.LAKE WTR	9.NONE

Street **1 PAVED**

1.PAVED	4.PROPOSED	7.
2.SEMI IMP	5.	8.
3.GRAVEL	6.	9.NONE

0

SPRINGWORK YEAR **0**

Sale Data

Sale Date

Price

Sale Type

1.LAND	4.MOBILE	7.
2.L & B	5.OTHER	8.
3.BUILDING	6.	9.

Financing

1.CONVENT	4.SELLER	7.UNKNOWN
2.FHA/VA	5.PRIVATE	8.
3.ASSUMED	6.CASH	9.UNKNOWN

Validity

1.VALID	4.SPLIT	7.RENOVATE
2.RELATED	5.PARTIAL	8.OTHER
3.DISTRESS	6.EXEMPT	9.

Verified

1.BUYER	4.AGENT	7.FAMILY
2.SELLER	5.PUB REC	8.OTHER
3.LENDER	6.MLS	9.CONFID

Assessment Record

Year	Land	Buildings	Exempt	Total
2009	45,000	44,200	13,000	76,200
2010	45,000	43,500	10,000	78,500
2011	45,000	43,500	10,000	78,500
2012	45,000	43,500	10,000	78,500
2013	38,300	36,800	0	75,100
2014	38,300	36,800	0	75,100
2015	38,300	36,800	0	75,100
2016	38,300	36,800	0	75,100
2017	38,300	36,800	0	75,100
2018	38,300	36,800	0	75,100
2019	38,300	36,800	0	75,100
2020	38,300	36,800	0	75,100
2021	38,300	36,800	0	75,100
2022	38,300	36,800	0	75,100

Land Data

Front Foot	Type	Effective Frontage	Effective Depth	Influence Factor	Influence Code
11.REGULAR LOT				%	
12.SECONDARY				%	
13.EXCESS FRONTAG				%	
14.REAR LAND				%	
15.MISCELLANEOUS				%	
				%	
				%	
Square Foot		**Square Feet**			
16.REGULAR LOT				%	
17.SECONDARY LOT				%	
18.EXCESS LAND				%	
19.CONDOMINIUM				%	
20.MISCELLANEOUS				%	
				%	
				%	
Fract. Acre		**Acreage/Sites**			
21.HOUSELOT(FRCT)	24	1.00		100 %	0
22.BASELOT(FRCT)	44	1.00		100 %	0
23.REAR(FRCT)				%	
Acres				%	
24.HOUSELOT				%	
25.BASELOT				%	
26.FRONTAGE 1				%	
27.FRONTAGE 2				%	
28.REAR LAND 1					
29.REAR LAND 2					

Total Acreage 1.00

Influence Codes

1.USE
2.R/W
3.TOPOGRAPHY
4.SIZE
5.ACCESS
6.RESTRICTIONS
7.SHAPE
8.SEMI-IMPROVED
9.FRACTIONAL
Acres
30.REAR LAND 3
31.REAR LAND 4
32.PASTURE
33.CROP
34.HORTICUL I
35.HORTUCUL II
36.ORCHARD
37.SOFTWOOD
38.MIXED WOOD
39.HARDWOOD
40.WASTE
41.GRAVEL PIT
42.MOBILE HOME SI
43.CONDO SITE
44.LOT IMPROVEMEN
45.M H HOOK-UP
46.HOLE/SITE

Inspection Witnessed By:

X Date

No./Date	Description	Date Insp.

Notes:

3/5/13 REV NAH DEL SHED WD. OTHER WD IN CPU AT 0 PERCENT GOOD

Blue Hill

Blue Hill

Map Lot 034-032 | Account 105 | Location 1094 PLEASANT ST | Card 1 Of 1 | 9/14/2022

Building Style		
1.CONV.	5.COLONIAL	9.CONDO
2.RANCH	6.SPLIT	10.
3.R RANCH	7.CONTEMP	11.
4.CAPE	8.COTTAGE	12.

Dwelling Units
Other Units

Stories		
1.1	4.1.5	7.3.5
2.2	5.1.75	8.4
3.3	6.2.5	9.

Exterior Walls		
1.WOOD	5.SHINGLE	9.OTHER
2.VIN/AL	6.BR/STN	10.
3.COMPOS.	7.SINGLE	11.
4.ASBESTOS	8.CONCRETE	12.

Roof Surface		
1.ASPHALT	4.COMPOSIT	7.ROLL
2.SLATE	5.WOOD	8.
3.METAL	6.OTHER	9.

SF Masonry Trim

Year Built
Year Remodeled

Foundation		
1.CONCRETE	4.WOOD	7.
2.C BLOCK	5.SLAB	8.
3.BR/STONE	6.PIERS	9.

Basement		
1.1/4 BMT	4.FULL BMT	7.
2.1/2 BMT	5.NONE	8.
3.3/4 BMT	6.	9.NONE

Bsmt Gar # Cars

Wet Basement		
1.DRY	4.DIRT FLR	7.
2.DAMP	5.	8.
3.WET	6.	9.

SF Bsmt Living
Fin Bsmt Grade

Heat Type		
1.HWBB	5.FWA	9.NO HEAT
2.HWCI	6.GRAVWA	10.
3.H PUMP	7.ELECTRIC	11.
4.RADIANT	8.FL/WALL	12.

Cool Type		
1.REFRIG	4.W&C AIR	7.
2.EVAPOR	5.	8.
3.H PUMP	6.	9.NONE

Kitchen Style		
1.MODERN	4.OBSOLETE	7.
2.TYPICAL	5.	8.
3.OLD TYPE	6.	9.NONE

Bath(s) Style		
1.MODERN	4.OBSOLETE	7.
2.TYPICAL	5.	8.
3.OLD TYPE	6.	9.NONE

Rooms
Bedrooms
Full Baths
Half Baths
Addn Fixtures
Fireplaces

TRIO

Layout		
1.TYPICAL	4.	7.
2.INADEQ	5.	8.
3.	6.	9.

Attic		
1.1/4 FIN	4.FULL FIN	7.
2.1/2 FIN	5.FL/STAIR	8.
3.3/4 FIN	6.	9.NONE

Insulation		
1.FULL	4.MINIMAL	7.
2.HEAVY	5.	8.
3.CAPPED	6.	9.NONE

Unfinished %

Grade & Factor		
1.E GRADE	4.B GRADE	7.AAA GRAD
2.D GRADE	5.A GRADE	8.M&S PRIC
3.C GRADE	6.AA GRADE	9.SAME

SQFT (Footprint)

Condition		
1.POOR	4.AVG	7.V G
2.FAIR	5.AVG+	8.EXC
3.AVG-	6.GOOD	9.SAME

Phys. % Good
Funct. % Good

Functional Code		
1.INCOMP	4.PL/HT	7.
2.OVERBLT	5.DAMAGE/D	8.
3.STYLE	6.	9.NONE

Econ. % Good

Economic Code		
0.None	3.NO POWER	7.
1.LOCATION	4.DAMAGE/D	8.
2.ENCROACH	9.NONE	9.

Entrance Code **0**		
1.INTERIOR	4.VACANT	7.
2.REFUSAL	5.ESTIMATE	8.
3.INFORMED	6.	9.

Information Code **0**		
1.OWNER	4.AGENT	7.
2.RELATIVE	5.ESTIMATE	8.
3.TENANT	6.OTHER	9.

Date Inspected

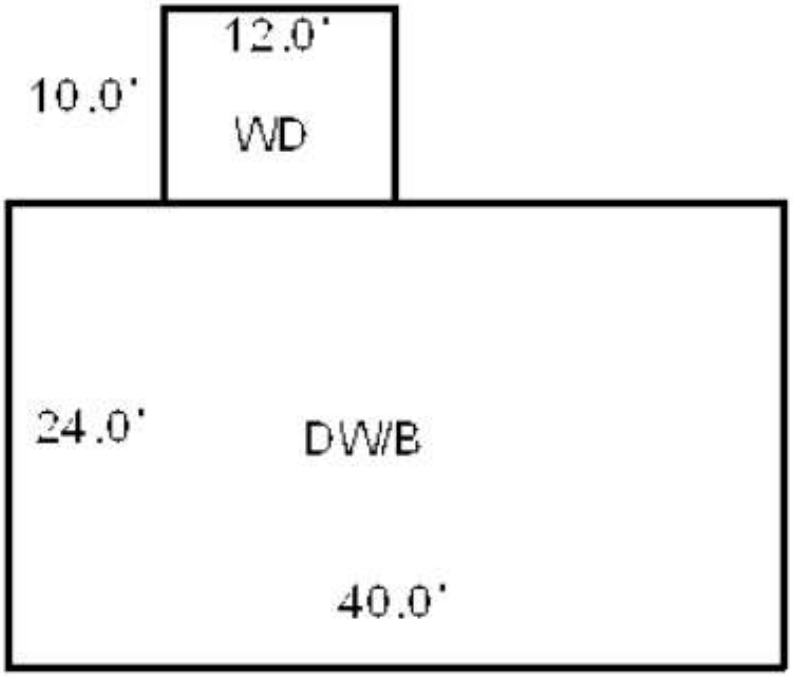

Additions, Outbuildings & Improvements

Type	Year	Units	Grade	Cond	Phys.	Funct.	Sound Value
992	1990	24x40	3 100	6	0 %	100 %	
27 UNFIN	1990	960	3 100	4	0 %	100 %	
68 DECK	0	120	3 100	4	0 %	100 %	
					%	%	
					%	%	
					%	%	
					%	%	
					%	%	
					%	%	
					%	%	

1.ONE STORY FRAM
2.TWO STORY FRAM
3.THREE STORY FR
4.1 & 1/2 STORY
5.1 & 3/4 STORY
6.2 & 1/2 STORY
21.OPEN FRAME POR
22.ENCL PCH/1SFR(
23.FRAME GARAGE
24.FRAME SHED
25.FRAME BAY WIND
26.1SFR OVERHANG
27.UNFIN BASEMENT
28.UNF ATTIC/LOFT
29.FINISHED ATTIC

Map Lot 034-033 | Account 1024 | Location 1088 PLEASANT ST | Card 1 Of 1 | 9/14/2022

SMITH, RHONDA L
HOWARD, GORDON E
741 RANGE ROAD
BLUE HILL ME 04614

B6936P754

Previous Owner
HOWARD, GORDON
741 RANGE ROAD

BLUE HILL ME 04614
Sale Date: 2/07/2019

Inspection Witnessed By:

X Date

No./Date	Description	Date Insp.

Notes:

1/9/17 - REV. NAH. Remove WD - NV
3/5/13 REV W/DAUGHTER AT DOOR INFO ONLY ADJ HEAT
7/9/13 SITE VISIT W/ MR ADJ, COND,&LIST

Blue Hill

Property Data

Neighborhood	**61 NEIGHBORHOOD 61.**
Tree Growth Year	**0**
X Coordinate	**0**
Y Coordinate	**0**
Zone/Land Use	**11 RESIDENTIAL**
Secondary Zone	
Topography	**2 ROLLING**

1.LEVEL	4.BELOW ST	7.ROUGH
2.ROLLING	5.LOW	8.
3.ABOVE ST	6.SWAMPY	9.

Utilities	**4 DRILLED WELL 7 SEPTIC**

1.SUMMER	4.DR WELL	7.SEPTIC
2.WATER	5.DUG WELL	8.SPRING
3.SEWER	6.LAKE WTR	9.NONE

Street	**1 PAVED**

1.PAVED	4.PROPOSED	7.
2.SEMI IMP	5.	8.
3.GRAVEL	6.	9.NONE

	0
SPRINGWORK YEAR	**0**

Sale Data

Sale Date	**2/07/2019**
Price	
Sale Type	**2 LAND &**

1.LAND	4.MOBILE	7.
2.L & B	5.OTHER	8.
3.BUILDING	6.	9.

Financing	**9 UNKNOWN**

1.CONVENT	4.SELLER	7.UNKNOWN
2.FHA/VA	5.PRIVATE	8.
3.ASSUMED	6.CASH	9.UNKNOWN

Validity	**2 RELATED PARTIES**

1.VALID	4.SPLIT	7.RENOVATE
2.RELATED	5.PARTIAL	8.OTHER
3.DISTRESS	6.EXEMPT	9.

Verified	**5 PUBLIC RECORD**

1.BUYER	4.AGENT	7.FAMILY
2.SELLER	5.PUB REC	8.OTHER
3.LENDER	6.MLS	9.CONFID

Assessment Record

Year	Land	Buildings	Exempt	Total
2009	51,000	116,400	0	167,400
2010	51,000	116,400	0	167,400
2011	51,000	116,400	0	167,400
2012	51,000	116,400	0	167,400
2013	43,400	94,400	0	137,800
2014	43,400	71,400	0	114,800
2015	43,400	71,400	0	114,800
2016	43,400	71,400	0	114,800
2017	43,400	71,300	0	114,700
2018	43,400	71,300	0	114,700
2019	43,400	71,300	0	114,700
2020	43,400	71,300	0	114,700
2021	43,400	71,300	0	114,700
2022	43,400	71,300	0	114,700

Land Data

Front Foot	Type	Effective Frontage	Effective Depth	Influence Factor	Influence Code
11.REGULAR LOT				%	
12.SECONDARY				%	
13.EXCESS FRONTAG				%	
14.REAR LAND				%	
15.MISCELLANEOUS				%	
				%	
				%	
Square Foot		**Square Feet**			
16.REGULAR LOT				%	
17.SECONDARY LOT				%	
18.EXCESS LAND				%	
19.CONDOMINIUM				%	
20.MISCELLANEOUS				%	
				%	
				%	
Fract. Acre		**Acreage/Sites**			
21.HOUSELOT(FRCT)	24	1.00		100 %	0
22.BASELOT(FRCT)	28	2.00		100 %	0
23.REAR(FRCT)	44	1.00		100 %	0
Acres				%	
24.HOUSELOT				%	
25.BASELOT				%	
26.FRONTAGE 1				%	
27.FRONTAGE 2				%	
28.REAR LAND 1					
29.REAR LAND 2					

Total Acreage 3.00

Influence Codes

1.USE
2.R/W
3.TOPOGRAPHY
4.SIZE
5.ACCESS
6.RESTRICTIONS
7.SHAPE
8.SEMI-IMPROVED
9.FRACTIONAL
Acres
30.REAR LAND 3
31.REAR LAND 4
32.PASTURE
33.CROP
34.HORTICUL I
35.HORTUCUL II
36.ORCHARD
37.SOFTWOOD
38.MIXED WOOD
39.HARDWOOD
40.WASTE
41.GRAVEL PIT
42.MOBILE HOME SI
43.CONDO SITE
44.LOT IMPROVEMEN
45.M H HOOK-UP
46.HOLE/SITE

Blue Hill

Map Lot 034-033 | Account 1024 | Location 1088 PLEASANT ST | Card 1 Of 1 | 9/14/2022

Building Style	**1 CONVENTIONAL**	
1.CONV.	5.COLONIAL	9.CONDO
2.RANCH	6.SPLIT	10.
3.R RANCH	7.CONTEMP	11.
4.CAPE	8.COTTAGE	12.
Dwelling Units	**1**	
Other Units	**0**	
Stories	**5 ONE & 3/4 STORY**	
1.1	4.1.5	7.3.5
2.2	5.1.75	8.4
3.3	6.2.5	9.
Exterior Walls	**2 VINYL/ALUMINUM**	
1.WOOD	5.SHINGLE	9.OTHER
2.VIN/AL	6.BR/STN	10.
3.COMPOS.	7.SINGLE	11.
4.ASBESTOS	8.CONCRETE	12.
Roof Surface	**1 ASPHALT SHINGLES**	
1.ASPHALT	4.COMPOSIT	7.ROLL
2.SLATE	5.WOOD	8.
3.METAL	6.OTHER	9.
SF Masonry Trim	**0**	
	0	
	0	
Year Built	**1**	
Year Remodeled	**0**	
Foundation	**3 BRICK &/OR STONE**	
1.CONCRETE	4.WOOD	7.
2.C BLOCK	5.SLAB	8.
3.BR/STONE	6.PIERS	9.
Basement	**4 FULL BASEMENT**	
1.1/4 BMT	4.FULL BMT	7.
2.1/2 BMT	5.NONE	8.
3.3/4 BMT	6.	9.NONE
Bsmt Gar # Cars	**0**	
Wet Basement	**2 DAMP BASEMENT**	
1.DRY	4.DIRT FLR	7.
2.DAMP	5.	8.
3.WET	6.	9.

SF Bsmt Living	**0**	
Fin Bsmt Grade	**0 0**	
	0	
Heat Type	**100%**	**8 FLOOR/WALL UNIT**
1.HWBB	5.FWA	9.NO HEAT
2.HWCI	6.GRAVWA	10.
3.H PUMP	7.ELECTRIC	11.
4.RADIANT	8.FL/WALL	12.
Cool Type	**0%**	**9 NONE**
1.REFRIG	4.W&C AIR	7.
2.EVAPOR	5.	8.
3.H PUMP	6.	9.NONE
Kitchen Style	**2 TYPICAL**	
1.MODERN	4.OBSOLETE	7.
2.TYPICAL	5.	8.
3.OLD TYPE	6.	9.NONE
Bath(s) Style	**2 TYPICAL BATH(S)**	
1.MODERN	4.OBSOLETE	7.
2.TYPICAL	5.	8.
3.OLD TYPE	6.	9.NONE
# Rooms	**0**	
# Bedrooms	**0**	
# Full Baths	**1**	
# Half Baths	**0**	
# Addn Fixtures	**0**	
# Fireplaces	**0**	

TRIO

Layout	**1 TYPICAL**	
1.TYPICAL	4.	7.
2.INADEQ	5.	8.
3.	6.	9.
Attic	**9 NONE**	
1.1/4 FIN	4.FULL FIN	7.
2.1/2 FIN	5.FL/STAIR	8.
3.3/4 FIN	6.	9.NONE
Insulation	**4 MINIMAL**	
1.FULL	4.MINIMAL	7.
2.HEAVY	5.	8.
3.CAPPED	6.	9.NONE
Unfinished %	**0%**	
Grade & Factor	**3 C 100%**	
1.E GRADE	4.B GRADE	7.AAA GRAD
2.D GRADE	5.A GRADE	8.M&S PRIC
3.C GRADE	6.AA GRADE	9.SAME
SQFT (Footprint)	**616**	
Condition	**3 BELOW AVERAGE**	
1.POOR	4.AVG	7.V G
2.FAIR	5.AVG+	8.EXC
3.AVG-	6.GOOD	9.SAME
Phys. % Good	**0%**	
Funct. % Good	**100%**	
Functional Code	**9 NONE**	
1.INCOMP	4.PL/HT	7.
2.OVERBLT	5.DAMAGE/D	8.
3.STYLE	6.	9.NONE
Econ. % Good	**100%**	
Economic Code	**NONE**	
0.None	3.NO POWER	7.
1.LOCATION	4.DAMAGE/D	8.
2.ENCROACH	9.NONE	9.
Entrance Code	**0**	
1.INTERIOR	4.VACANT	7.
2.REFUSAL	5.ESTIMATE	8.
3.INFORMED	6.	9.
Information Code	**0**	
1.OWNER	4.AGENT	7.
2.RELATIVE	5.ESTIMATE	8.
3.TENANT	6.OTHER	9.

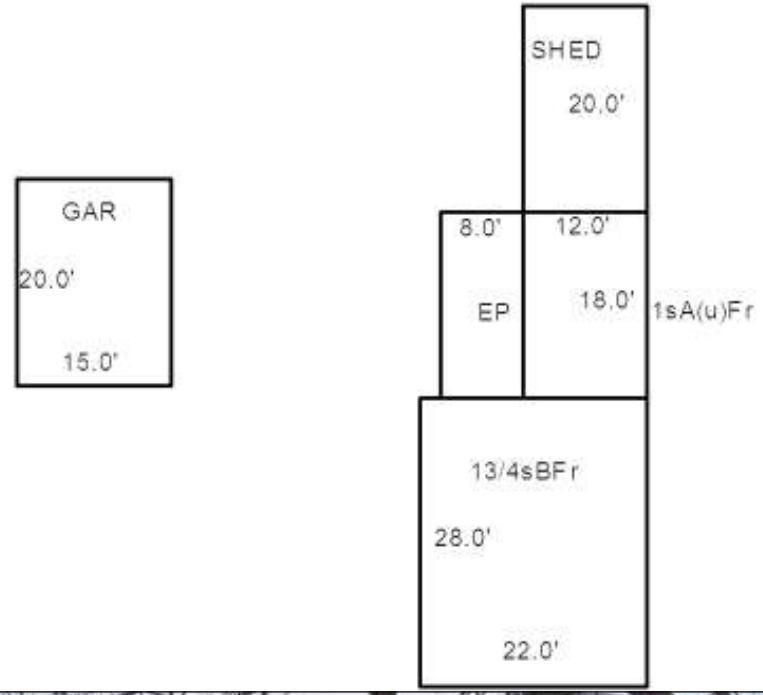

Date Inspected

Additions, Outbuildings & Improvements

Type	Year	Units	Grade	Cond	Phys.	Funct.	Sound Value
28 UNF ATTIC/LOFT	0	216	0 0	0	0 %	0 %	
1 ONE STORY	0	216	0 0	0	0 %	0 %	
22 ENCL	0	144	0 0	0	0 %	0 %	
24 FRAME SHED	0	240	2 100	2	0 %	50 %	
57 GARAGE (DET)	0	300	2 100	3	0 %	100 %	
					%	%	
					%	%	
					%	%	
					%	%	
					%	%	

1.ONE STORY FRAM
2.TWO STORY FRAM
3.THREE STORY FR
4.1 & 1/2 STORY
5.1 & 3/4 STORY
6.2 & 1/2 STORY
21.OPEN FRAME POR
22.ENCL PCH/1SFR(
23.FRAME GARAGE
24.FRAME SHED
25.FRAME BAY WIND
26.1SFR OVERHANG
27.UNFIN BASEMENT
28.UNF ATTIC/LOFT
29.FINISHED ATTIC

Map Lot 034-034 | Account 1019 | Location LAND-HOUSE LOT | Card 1 Of 1 | 9/14/2022

HOWARD, DEBORAH
356 ELLSWORTH RD
BLUE HILL ME 04614

B1471P289

Property Data

Neighborhood	61 NEIGHBORHOOD 61.
Tree Growth Year	0
X Coordinate	0
Y Coordinate	0
Zone/Land Use	11 RESIDENTIAL
Secondary Zone	
Topography	2 ROLLING

1.LEVEL 4.BELOW ST 7.ROUGH
2.ROLLING 5.LOW 8.
3.ABOVE ST 6.SWAMPY 9.

Utilities 9 NONE

1.SUMMER 4.DR WELL 7.SEPTIC
2.WATER 5.DUG WELL 8.SPRING
3.SEWER 6.LAKE WTR 9.NONE

Street 1 PAVED

1.PAVED 4.PROPOSED 7.
2.SEMI IMP 5. 8.
3.GRAVEL 6. 9.NONE

0

SPRINGWORK YEAR 0

Sale Data

Sale Date
Price
Sale Type

1.LAND 4.MOBILE 7.
2.L & B 5.OTHER 8.
3.BUILDING 6. 9.

Financing

1.CONVENT 4.SELLER 7.UNKNOWN
2.FHA/VA 5.PRIVATE 8.
3.ASSUMED 6.CASH 9.UNKNOWN

Validity

1.VALID 4.SPLIT 7.RENOVATE
2.RELATED 5.PARTIAL 8.OTHER
3.DISTRESS 6.EXEMPT 9.

Verified

1.BUYER 4.AGENT 7.FAMILY
2.SELLER 5.PUB REC 8.OTHER
3.LENDER 6.MLS 9.CONFID

Assessment Record

Year	Land	Buildings	Exempt	Total
2009	36,300	0	0	36,300
2010	36,300	0	0	36,300
2011	36,300	0	0	36,300
2012	36,300	0	0	36,300
2013	30,900	0	0	30,900
2014	30,900	0	0	30,900
2015	30,900	0	0	30,900
2016	30,900	0	0	30,900
2017	30,900	0	0	30,900
2018	30,900	0	0	30,900
2019	30,900	0	0	30,900
2020	30,900	0	0	30,900
2021	30,900	0	0	30,900
2022	30,900	0	0	30,900

Land Data

Front Foot	Type	Effective Frontage	Effective Depth	Influence Factor	Influence Code
11.REGULAR LOT				%	
12.SECONDARY				%	
13.EXCESS FRONTAG				%	
14.REAR LAND				%	
15.MISCELLANEOUS				%	
				%	
				%	
Square Foot		**Square Feet**			
16.REGULAR LOT				%	
17.SECONDARY LOT				%	
18.EXCESS LAND				%	
19.CONDOMINIUM				%	
20.MISCELLANEOUS				%	
				%	
				%	
Fract. Acre		**Acreage/Sites**			
21.HOUSELOT(FRCT)	25	1.00		100 %	0
22.BASELOT(FRCT)	28	2.10		100 %	0
23.REAR(FRCT)				%	
Acres				%	
24.HOUSELOT				%	
25.BASELOT				%	
26.FRONTAGE 1				%	
27.FRONTAGE 2				%	
28.REAR LAND 1				%	
29.REAR LAND 2				%	

Total Acreage 3.10

Influence Codes

1.USE
2.R/W
3.TOPOGRAPHY
4.SIZE
5.ACCESS
6.RESTRICTIONS
7.SHAPE
8.SEMI-IMPROVED
9.FRACTIONAL
Acres
30.REAR LAND 3
31.REAR LAND 4
32.PASTURE
33.CROP
34.HORTICUL I
35.HORTUCUL II
36.ORCHARD
37.SOFTWOOD
38.MIXED WOOD
39.HARDWOOD
40.WASTE
41.GRAVEL PIT
42.MOBILE HOME SI
43.CONDO SITE
44.LOT IMPROVEMEN
45.M H HOOK-UP
46.HOLE/SITE

Inspection Witnessed By:

X Date

No./Date	Description	Date Insp.

Notes:

Blue Hill

Blue Hill

Map Lot 034-034 | Account 1019 | Location LAND-HOUSE LOT | Card 1 Of 1 | 9/14/2022

Building Style		
1.CONV.	5.COLONIAL	9.CONDO
2.RANCH	6.SPLIT	10.
3.R RANCH	7.CONTEMP	11.
4.CAPE	8.COTTAGE	12.

Dwelling Units
Other Units

Stories		
1.1	4.1.5	7.3.5
2.2	5.1.75	8.4
3.3	6.2.5	9.

Exterior Walls		
1.WOOD	5.SHINGLE	9.OTHER
2.VIN/AL	6.BR/STN	10.
3.COMPOS.	7.SINGLE	11.
4.ASBESTOS	8.CONCRETE	12.

Roof Surface		
1.ASPHALT	4.COMPOSIT	7.ROLL
2.SLATE	5.WOOD	8.
3.METAL	6.OTHER	9.

SF Masonry Trim
Year Built
Year Remodeled

Foundation		
1.CONCRETE	4.WOOD	7.
2.C BLOCK	5.SLAB	8.
3.BR/STONE	6.PIERS	9.

Basement		
1.1/4 BMT	4.FULL BMT	7.
2.1/2 BMT	5.NONE	8.
3.3/4 BMT	6.	9.NONE

Bsmt Gar # Cars

Wet Basement		
1.DRY	4.DIRT FLR	7.
2.DAMP	5.	8.
3.WET	6.	9.

SF Bsmt Living
Fin Bsmt Grade

Heat Type		
1.HWBB	5.FWA	9.NO HEAT
2.HWCI	6.GRAVWA	10.
3.H PUMP	7.ELECTRIC	11.
4.RADIANT	8.FL/WALL	12.

Cool Type		
1.REFRIG	4.W&C AIR	7.
2.EVAPOR	5.	8.
3.H PUMP	6.	9.NONE

Kitchen Style		
1.MODERN	4.OBSOLETE	7.
2.TYPICAL	5.	8.
3.OLD TYPE	6.	9.NONE

Bath(s) Style		
1.MODERN	4.OBSOLETE	7.
2.TYPICAL	5.	8.
3.OLD TYPE	6.	9.NONE

Rooms
Bedrooms
Full Baths
Half Baths
Addn Fixtures
Fireplaces

TRIO

Layout		
1.TYPICAL	4.	7.
2.INADEQ	5.	8.
3.	6.	9.

Attic		
1.1/4 FIN	4.FULL FIN	7.
2.1/2 FIN	5.FL/STAIR	8.
3.3/4 FIN	6.	9.NONE

Insulation		
1.FULL	4.MINIMAL	7.
2.HEAVY	5.	8.
3.CAPPED	6.	9.NONE

Unfinished %

Grade & Factor		
1.E GRADE	4.B GRADE	7.AAA GRAD
2.D GRADE	5.A GRADE	8.M&S PRIC
3.C GRADE	6.AA GRADE	9.SAME

SQFT (Footprint)

Condition		
1.POOR	4.AVG	7.V G
2.FAIR	5.AVG+	8.EXC
3.AVG-	6.GOOD	9.SAME

Phys. % Good
Funct. % Good

Functional Code		
1.INCOMP	4.PL/HT	7.
2.OVERBLT	5.DAMAGE/D	8.
3.STYLE	6.	9.NONE

Econ. % Good

Economic Code		
0.None	3.NO POWER	7.
1.LOCATION	4.DAMAGE/D	8.
2.ENCROACH	9.NONE	9.

Entrance Code **0**		
1.INTERIOR	4.VACANT	7.
2.REFUSAL	5.ESTIMATE	8.
3.INFORMED	6.	9.

Information Code **0**		
1.OWNER	4.AGENT	7.
2.RELATIVE	5.ESTIMATE	8.
3.TENANT	6.OTHER	9.

Date Inspected

Additions, Outbuildings & Improvements

Type	Year	Units	Grade	Cond	Phys.	Funct.	Sound Value
					%	%	
					%	%	
					%	%	
					%	%	
					%	%	
					%	%	
					%	%	
					%	%	
					%	%	
					%	%	

1.ONE STORY FRAM
2.TWO STORY FRAM
3.THREE STORY FR
4.1 & 1/2 STORY
5.1 & 3/4 STORY
6.2 & 1/2 STORY
21.OPEN FRAME POR
22.ENCL PCH/1SFR(
23.FRAME GARAGE
24.FRAME SHED
25.FRAME BAY WIND
26.1SFR OVERHANG
27.UNFIN BASEMENT
28.UNF ATTIC/LOFT
29.FINISHED ATTIC

Map Lot 034-035 | Account 1026 | Location LAND-PLEASANT ST | Card 1 Of 1 | 9/14/2022

HARRINGTON, ROBERT D
HARRINGTON, KATHERINE
221 EASTSIDE ROAD
HANCOCK ME 04640

B7065P291

Previous Owner
HOWES JR., ALBERT
29 HERRIMAN COVE

BUCKSPORT ME 04416
Sale Date: 10/15/2020

Inspection Witnessed By:

X Date

No./Date	Description	Date Insp.

Notes:

7/3/08 N/C 3/18/09- DRIVE BY NO NEW M.H. YET CHECK '10 3/10/10- N/C.

Blue Hill

Property Data

Neighborhood	**61 NEIGHBORHOOD 61.**
Tree Growth Year	**0**
X Coordinate	**0**
Y Coordinate	**0**
Zone/Land Use	**11 RESIDENTIAL**
Secondary Zone	
Topography	**2 ROLLING**

1.LEVEL	4.BELOW ST	7.ROUGH
2.ROLLING	5.LOW	8.
3.ABOVE ST	6.SWAMPY	9.

Utilities	**4 DRILLED WELL 7 SEPTIC**

1.SUMMER	4.DR WELL	7.SEPTIC
2.WATER	5.DUG WELL	8.SPRING
3.SEWER	6.LAKE WTR	9.NONE

Street	**1 PAVED**

1.PAVED	4.PROPOSED	7.
2.SEMI IMP	5.	8.
3.GRAVEL	6.	9.NONE

	0
SPRINGWORK YEAR	**0**

Sale Data

Sale Date	**10/15/2020**
Price	**47,000**
Sale Type	**1 LAND ONLY**

1.LAND	4.MOBILE	7.
2.L & B	5.OTHER	8.
3.BUILDING	6.	9.

Financing	**9 UNKNOWN**

1.CONVENT	4.SELLER	7.UNKNOWN
2.FHA/VA	5.PRIVATE	8.
3.ASSUMED	6.CASH	9.UNKNOWN

Validity	**1 ARMS LENGTH**

1.VALID	4.SPLIT	7.RENOVATE
2.RELATED	5.PARTIAL	8.OTHER
3.DISTRESS	6.EXEMPT	9.

Verified	**5 PUBLIC RECORD**

1.BUYER	4.AGENT	7.FAMILY
2.SELLER	5.PUB REC	8.OTHER
3.LENDER	6.MLS	9.CONFID

Assessment Record

Year	Land	Buildings	Exempt	Total
2009	57,000	0	0	57,000
2010	57,000	0	0	57,000
2011	57,000	0	0	57,000
2012	57,000	0	0	57,000
2013	48,500	0	0	48,500
2014	48,500	0	0	48,500
2015	48,500	0	0	48,500
2016	48,500	0	0	48,500
2017	48,500	0	0	48,500
2018	48,500	0	0	48,500
2019	48,500	0	0	48,500
2020	48,500	0	0	48,500
2021	48,500	0	0	48,500
2022	48,500	0	0	48,500

Land Data

Front Foot	Type	Effective Frontage	Effective Depth	Influence Factor	Influence Code
11.REGULAR LOT				%	
12.SECONDARY				%	
13.EXCESS FRONTAG				%	
14.REAR LAND				%	
15.MISCELLANEOUS				%	
				%	
				%	

Square Foot	Square Feet		
16.REGULAR LOT		%	
17.SECONDARY LOT		%	
18.EXCESS LAND		%	
19.CONDOMINIUM		%	
20.MISCELLANEOUS		%	
		%	
		%	

Fract. Acre	Acreage/Sites			
21.HOUSELOT(FRCT)	24	1.00	100 %	0
22.BASELOT(FRCT)	28	4.00	100 %	0
23.REAR(FRCT)	44	1.00	100 %	0
Acres			%	
24.HOUSELOT			%	
25.BASELOT			%	
26.FRONTAGE 1			%	
27.FRONTAGE 2			%	
28.REAR LAND 1				
29.REAR LAND 2				

Total Acreage 5.00

Influence Codes

1.USE
2.R/W
3.TOPOGRAPHY
4.SIZE
5.ACCESS
6.RESTRICTIONS
7.SHAPE
8.SEMI-IMPROVED
9.FRACTIONAL
Acres
30.REAR LAND 3
31.REAR LAND 4
32.PASTURE
33.CROP
34.HORTICUL I
35.HORTUCUL II
36.ORCHARD
37.SOFTWOOD
38.MIXED WOOD
39.HARDWOOD
40.WASTE
41.GRAVEL PIT
42.MOBILE HOME SI
43.CONDO SITE
44.LOT IMPROVEMEN
45.M H HOOK-UP
46.HOLE/SITE

Blue Hill

Map Lot 034-035 | Account 1026 | Location LAND-PLEASANT ST | Card 1 Of 1 | 9/14/2022

Building Style		
1.CONV.	5.COLONIAL	9.CONDO
2.RANCH	6.SPLIT	10.
3.R RANCH	7.CONTEMP	11.
4.CAPE	8.COTTAGE	12.

Dwelling Units
Other Units

Stories		
1.1	4.1.5	7.3.5
2.2	5.1.75	8.4
3.3	6.2.5	9.

Exterior Walls		
1.WOOD	5.SHINGLE	9.OTHER
2.VIN/AL	6.BR/STN	10.
3.COMPOS.	7.SINGLE	11.
4.ASBESTOS	8.CONCRETE	12.

Roof Surface		
1.ASPHALT	4.COMPOSIT	7.ROLL
2.SLATE	5.WOOD	8.
3.METAL	6.OTHER	9.

SF Masonry Trim
Year Built
Year Remodeled

Foundation		
1.CONCRETE	4.WOOD	7.
2.C BLOCK	5.SLAB	8.
3.BR/STONE	6.PIERS	9.

Basement		
1.1/4 BMT	4.FULL BMT	7.
2.1/2 BMT	5.NONE	8.
3.3/4 BMT	6.	9.NONE

Bsmt Gar # Cars

Wet Basement		
1.DRY	4.DIRT FLR	7.
2.DAMP	5.	8.
3.WET	6.	9.

SF Bsmt Living
Fin Bsmt Grade

Heat Type		
1.HWBB	5.FWA	9.NO HEAT
2.HWCI	6.GRAVWA	10.
3.H PUMP	7.ELECTRIC	11.
4.RADIANT	8.FL/WALL	12.

Cool Type		
1.REFRIG	4.W&C AIR	7.
2.EVAPOR	5.	8.
3.H PUMP	6.	9.NONE

Kitchen Style		
1.MODERN	4.OBSOLETE	7.
2.TYPICAL	5.	8.
3.OLD TYPE	6.	9.NONE

Bath(s) Style		
1.MODERN	4.OBSOLETE	7.
2.TYPICAL	5.	8.
3.OLD TYPE	6.	9.NONE

Rooms
Bedrooms
Full Baths
Half Baths
Addn Fixtures
Fireplaces

TRIO

Layout		
1.TYPICAL	4.	7.
2.INADEQ	5.	8.
3.	6.	9.

Attic		
1.1/4 FIN	4.FULL FIN	7.
2.1/2 FIN	5.FL/STAIR	8.
3.3/4 FIN	6.	9.NONE

Insulation		
1.FULL	4.MINIMAL	7.
2.HEAVY	5.	8.
3.CAPPED	6.	9.NONE

Unfinished %

Grade & Factor		
1.E GRADE	4.B GRADE	7.AAA GRAD
2.D GRADE	5.A GRADE	8.M&S PRIC
3.C GRADE	6.AA GRADE	9.SAME

SQFT (Footprint)

Condition		
1.POOR	4.AVG	7.V G
2.FAIR	5.AVG+	8.EXC
3.AVG-	6.GOOD	9.SAME

Phys. % Good
Funct. % Good

Functional Code		
1.INCOMP	4.PL/HT	7.
2.OVERBLT	5.DAMAGE/D	8.
3.STYLE	6.	9.NONE

Econ. % Good

Economic Code		
0.None	3.NO POWER	7.
1.LOCATION	4.DAMAGE/D	8.
2.ENCROACH	9.NONE	9.

Entrance Code **0**		
1.INTERIOR	4.VACANT	7.
2.REFUSAL	5.ESTIMATE	8.
3.INFORMED	6.	9.

Information Code **0**		
1.OWNER	4.AGENT	7.
2.RELATIVE	5.ESTIMATE	8.
3.TENANT	6.OTHER	9.

Date Inspected

Additions, Outbuildings & Improvements

Type	Year	Units	Grade	Cond	Phys.	Funct.	Sound Value
					%	%	
					%	%	
					%	%	
					%	%	
					%	%	
					%	%	
					%	%	
					%	%	
					%	%	
					%	%	

1.ONE STORY FRAM
2.TWO STORY FRAM
3.THREE STORY FR
4.1 & 1/2 STORY
5.1 & 3/4 STORY
6.2 & 1/2 STORY
21.OPEN FRAME POR
22.ENCL PCH/1SFR(
23.FRAME GARAGE
24.FRAME SHED
25.FRAME BAY WIND
26.1SFR OVERHANG
27.UNFIN BASEMENT
28.UNF ATTIC/LOFT
29.FINISHED ATTIC

Map Lot 034-035-A | Account 2418 | Location 1058 PLEASANT ST | Card 1 Of 1 | 9/14/2022

MURPHY, RONALD B IV
LINDELOF, BRIANNE C
1058 PLEASANT STREET
BLUE HILL ME 04614

B7210P755

Previous Owner
LAMBDIN, MORRIS A JR
DYMENT-LAMBDIN, ANDREA
1058 PLEASANT ST
BLUE HILL ME 04614
Sale Date: 6/02/2022

Previous Owner
FEDERAL NATIONAL MORTGAGE ASSOC
950 PACES FERRY ROAD

ATLANTA GA 30326
Sale Date: 11/25/2008

Previous Owner
MOSHER, JEFFREY
1058 PLEASANT ST

BLUE HILL ME 04614
Sale Date: 1/23/2008

Inspection Witnessed By:

X Date

No./Date	Description	Date Insp.

Notes:

1/9/17 - REV, w/MR & MRS. Well is drilled - LI to 100%
4/15/15 W/MR ADD SV SHED
3/5/13 REV W/MR N/C
3/22/12- nah n/c.

Blue Hill

Property Data

Neighborhood **61 NEIGHBORHOOD 61.**

Tree Growth Year **0**

X Coordinate **0**

Y Coordinate **0**

Zone/Land Use **11 RESIDENTIAL**

Secondary Zone

Topography **2 ROLLING**

1.LEVEL 4.BELOW ST 7.ROUGH
2.ROLLING 5.LOW 8.
3.ABOVE ST 6.SWAMPY 9.

Utilities **4 DRILLED WELL 7 SEPTIC**

1.SUMMER 4.DR WELL 7.SEPTIC
2.WATER 5.DUG WELL 8.SPRING
3.SEWER 6.LAKE WTR 9.NONE

Street **1 PAVED**

1.PAVED 4.PROPOSED 7.
2.SEMI IMP 5. 8.
3.GRAVEL 6. 9.NONE

0

SPRINGWORK YEAR **2002**

Sale Data

Sale Date **6/02/2022**

Price **254,000**

Sale Type **2 LAND &**

1.LAND 4.MOBILE 7.
2.L & B 5.OTHER 8.
3.BUILDING 6. 9.

Financing **7 UNKNOWN.....**

1.CONVENT 4.SELLER 7.UNKNOWN
2.FHA/VA 5.PRIVATE 8.
3.ASSUMED 6.CASH 9.UNKNOWN

Validity **1 ARMS LENGTH**

1.VALID 4.SPLIT 7.RENOVATE
2.RELATED 5.PARTIAL 8.OTHER
3.DISTRESS 6.EXEMPT 9.

Verified **5 PUBLIC RECORD**

1.BUYER 4.AGENT 7.FAMILY
2.SELLER 5.PUB REC 8.OTHER
3.LENDER 6.MLS 9.CONFID

Assessment Record

Year	Land	Buildings	Exempt	Total
2009	40,700	145,000	0	185,700
2010	40,700	145,000	0	185,700
2011	40,700	145,000	0	185,700
2012	40,700	145,000	0	185,700
2013	34,600	123,200	0	157,800
2014	34,600	123,200	0	157,800
2015	34,600	123,600	0	158,200
2016	34,600	123,600	15,000	143,200
2017	38,500	123,600	20,000	142,100
2018	38,500	123,600	20,000	142,100
2019	38,500	123,600	19,600	142,500
2020	38,500	123,600	24,500	137,600
2021	38,500	123,600	24,000	138,100
2022	38,500	123,600	23,500	138,600

Land Data

Front Foot	Type	Effective Frontage	Effective Depth	Influence Factor	Influence Code
11.REGULAR LOT				%	
12.SECONDARY				%	
13.EXCESS FRONTAG				%	
14.REAR LAND				%	
15.MISCELLANEOUS				%	
				%	
				%	
Square Foot		**Square Feet**			
16.REGULAR LOT				%	
17.SECONDARY LOT				%	
18.EXCESS LAND				%	
19.CONDOMINIUM				%	
20.MISCELLANEOUS				%	
				%	
				%	
Fract. Acre		**Acreage/Sites**			
21.HOUSELOT(FRCT)	24	1.00		100 %	0
22.BASELOT(FRCT)	28	0.08		100 %	0
23.REAR(FRCT)	44	1.00		100 %	0
Acres				%	
24.HOUSELOT				%	
25.BASELOT				%	
26.FRONTAGE 1				%	
27.FRONTAGE 2				%	
28.REAR LAND 1					
29.REAR LAND 2					

Total Acreage 1.08

Influence Codes

1.USE
2.R/W
3.TOPOGRAPHY
4.SIZE
5.ACCESS
6.RESTRICTIONS
7.SHAPE
8.SEMI-IMPROVED
9.FRACTIONAL
Acres
30.REAR LAND 3
31.REAR LAND 4
32.PASTURE
33.CROP
34.HORTICUL I
35.HORTUCUL II
36.ORCHARD
37.SOFTWOOD
38.MIXED WOOD
39.HARDWOOD
40.WASTE
41.GRAVEL PIT
42.MOBILE HOME SI
43.CONDO SITE
44.LOT IMPROVEMEN
45.M H HOOK-UP
46.HOLE/SITE

Blue Hill

Map Lot 034-035-A | Account 2418 | Location 1058 PLEASANT ST | Card 1 Of 1 | 9/14/2022

Building Style	**2 RANCH**	
1.CONV.	5.COLONIAL	9.CONDO
2.RANCH	6.SPLIT	10.
3.R RANCH	7.CONTEMP	11.
4.CAPE	8.COTTAGE	12.
Dwelling Units	**1**	
Other Units	**0**	
Stories	**1 ONE STORY**	
1.1	4.1.5	7.3.5
2.2	5.1.75	8.4
3.3	6.2.5	9.
Exterior Walls	**2 VINYL/ALUMINUM**	
1.WOOD	5.SHINGLE	9.OTHER
2.VIN/AL	6.BR/STN	10.
3.COMPOS.	7.SINGLE	11.
4.ASBESTOS	8.CONCRETE	12.
Roof Surface	**1 ASPHALT SHINGLES**	
1.ASPHALT	4.COMPOSIT	7.ROLL
2.SLATE	5.WOOD	8.
3.METAL	6.OTHER	9.
SF Masonry Trim	**0**	
	0	
	0	
Year Built	**2001**	
Year Remodeled	**0**	
Foundation	**1 CONCRETE**	
1.CONCRETE	4.WOOD	7.
2.C BLOCK	5.SLAB	8.
3.BR/STONE	6.PIERS	9.
Basement	**4 FULL BASEMENT**	
1.1/4 BMT	4.FULL BMT	7.
2.1/2 BMT	5.NONE	8.
3.3/4 BMT	6.	9.NONE
Bsmt Gar # Cars	**0**	
Wet Basement	**1 DRY BASEMENT**	
1.DRY	4.DIRT FLR	7.
2.DAMP	5.	8.
3.WET	6.	9.

SF Bsmt Living	**0**	
Fin Bsmt Grade	**0 0**	
	0	
Heat Type	**100%**	**1 HOT WATER BB**
1.HWBB	5.FWA	9.NO HEAT
2.HWCI	6.GRAVWA	10.
3.H PUMP	7.ELECTRIC	11.
4.RADIANT	8.FL/WALL	12.
Cool Type	**0%**	**9 NONE**
1.REFRIG	4.W&C AIR	7.
2.EVAPOR	5.	8.
3.H PUMP	6.	9.NONE
Kitchen Style	**2 TYPICAL**	
1.MODERN	4.OBSOLETE	7.
2.TYPICAL	5.	8.
3.OLD TYPE	6.	9.NONE
Bath(s) Style	**2 TYPICAL BATH(S)**	
1.MODERN	4.OBSOLETE	7.
2.TYPICAL	5.	8.
3.OLD TYPE	6.	9.NONE
# Rooms	**0**	
# Bedrooms	**0**	
# Full Baths	**2**	
# Half Baths	**0**	
# Addn Fixtures	**0**	
# Fireplaces	**0**	

TRIO

Layout	**1 TYPICAL**	
1.TYPICAL	4.	7.
2.INADEQ	5.	8.
3.	6.	9.
Attic	**9 NONE**	
1.1/4 FIN	4.FULL FIN	7.
2.1/2 FIN	5.FL/STAIR	8.
3.3/4 FIN	6.	9.NONE
Insulation	**1 FULL**	
1.FULL	4.MINIMAL	7.
2.HEAVY	5.	8.
3.CAPPED	6.	9.NONE
Unfinished %	**0%**	
Grade & Factor	**3 C 100%**	
1.E GRADE	4.B GRADE	7.AAA GRAD
2.D GRADE	5.A GRADE	8.M&S PRIC
3.C GRADE	6.AA GRADE	9.SAME
SQFT (Footprint)	**1400**	
Condition	**4 AVERAGE**	
1.POOR	4.AVG	7.V G
2.FAIR	5.AVG+	8.EXC
3.AVG-	6.GOOD	9.SAME
Phys. % Good	**0%**	
Funct. % Good	**100%**	
Functional Code	**9 NONE**	
1.INCOMP	4.PL/HT	7.
2.OVERBLT	5.DAMAGE/D	8.
3.STYLE	6.	9.NONE
Econ. % Good	**100%**	
Economic Code	**NONE**	
0.None	3.NO POWER	7.
1.LOCATION	4.DAMAGE/D	8.
2.ENCROACH	9.NONE	9.
Entrance Code	**3 INFORMATION ONLY**	
1.INTERIOR	4.VACANT	7.
2.REFUSAL	5.ESTIMATE	8.
3.INFORMED	6.	9.
Information Code	**3 TENANT**	
1.OWNER	4.AGENT	7.
2.RELATIVE	5.ESTIMATE	8.
3.TENANT	6.OTHER	9.

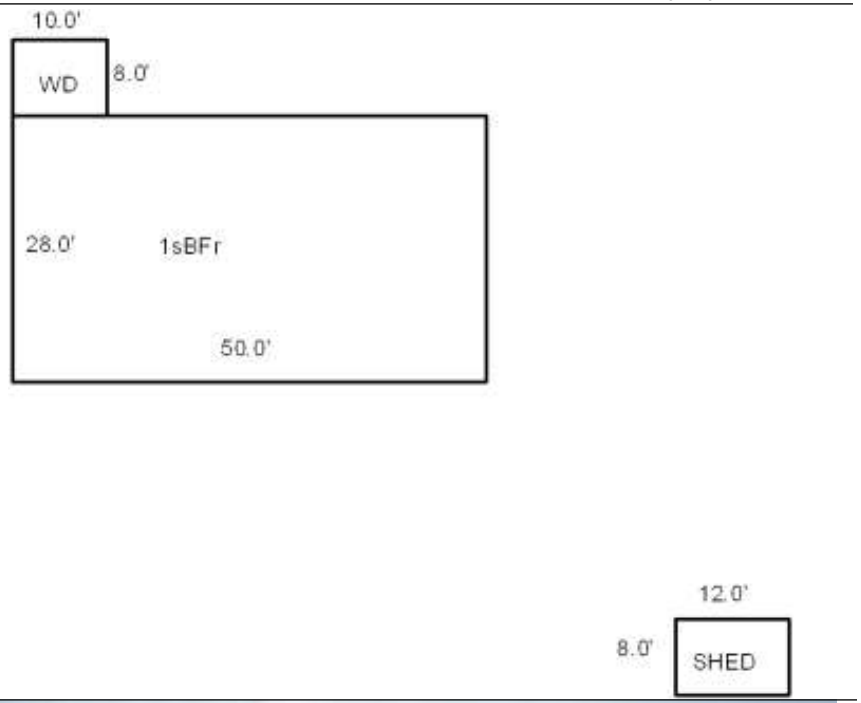

Date Inspected 3/06/2002

Additions, Outbuildings & Improvements

Type	Year	Units	Grade	Cond	Phys.	Funct.	Sound Value
68 DECK	0	80	0 0	0	0 %	0 %	
24 FRAME SHED	2014				%	%	400
					%	%	
					%	%	
					%	%	
					%	%	
					%	%	
					%	%	
					%	%	
					%	%	

1.ONE STORY FRAM
2.TWO STORY FRAM
3.THREE STORY FR
4.1 & 1/2 STORY
5.1 & 3/4 STORY
6.2 & 1/2 STORY
21.OPEN FRAME POR
22.ENCL PCH/1SFR(
23.FRAME GARAGE
24.FRAME SHED
25.FRAME BAY WIND
26.1SFR OVERHANG
27.UNFIN BASEMENT
28.UNF ATTIC/LOFT
29.FINISHED ATTIC

Map Lot 034-035-B | Account 2480 | Location 1056 PLEASANT ST | Card 1 Of 1 | 9/14/2022

LOOMIS, WILLIAM
LOOMIS, DONNA
1056 PLEASANT ST
BLUE HILL ME 04614

B1314P398

Previous Owner
HOWES, ALBERT
PO BOX 138

BLUE HILL ME 04614
Sale Date: 12/15/2004

Inspection Witnessed By:

X Date

No./Date	Description	Date Insp.

Notes:

Blue Hill

Property Data

Neighborhood **61 NEIGHBORHOOD 61.**

Tree Growth Year **0**

X Coordinate **0**

Y Coordinate **0**

Zone/Land Use **11 RESIDENTIAL**

Secondary Zone

Topography **2 ROLLING**

1.LEVEL	4.BELOW ST	7.ROUGH
2.ROLLING	5.LOW	8.
3.ABOVE ST	6.SWAMPY	9.

Utilities **4 DRILLED WELL 7 SEPTIC**

1.SUMMER	4.DR WELL	7.SEPTIC
2.WATER	5.DUG WELL	8.SPRING
3.SEWER	6.LAKE WTR	9.NONE

Street **1 PAVED**

1.PAVED	4.PROPOSED	7.
2.SEMI IMP	5.	8.
3.GRAVEL	6.	9.NONE

0

SPRINGWORK YEAR **0**

Sale Data

Sale Date **12/15/2004**

Price

Sale Type

1.LAND	4.MOBILE	7.
2.L & B	5.OTHER	8.
3.BUILDING	6.	9.

Financing

1.CONVENT	4.SELLER	7.UNKNOWN
2.FHA/VA	5.PRIVATE	8.
3.ASSUMED	6.CASH	9.UNKNOWN

Validity

1.VALID	4.SPLIT	7.RENOVATE
2.RELATED	5.PARTIAL	8.OTHER
3.DISTRESS	6.EXEMPT	9.

Verified

1.BUYER	4.AGENT	7.FAMILY
2.SELLER	5.PUB REC	8.OTHER
3.LENDER	6.MLS	9.CONFID

Assessment Record

Year	Land	Buildings	Exempt	Total
2009	45,100	84,500	13,000	116,600
2010	45,100	84,500	10,000	119,600
2011	45,100	84,500	10,000	119,600
2012	45,100	84,500	10,000	119,600
2013	38,400	71,900	10,000	100,300
2014	38,400	71,900	10,000	100,300
2015	38,400	71,900	10,000	100,300
2016	38,400	71,900	15,000	95,300
2017	38,400	71,900	20,000	90,300
2018	38,400	71,900	20,000	90,300
2019	38,400	71,900	19,600	90,700
2020	38,400	71,900	24,500	85,800
2021	38,400	71,900	24,000	86,300
2022	38,400	71,900	23,500	86,800

Land Data

Front Foot	Type	Effective Frontage	Effective Depth	Influence Factor	Influence Code
11.REGULAR LOT				%	
12.SECONDARY				%	
13.EXCESS FRONTAG				%	
14.REAR LAND				%	
15.MISCELLANEOUS				%	
				%	
				%	
Square Foot		**Square Feet**			
16.REGULAR LOT				%	
17.SECONDARY LOT				%	
18.EXCESS LAND				%	
19.CONDOMINIUM				%	
20.MISCELLANEOUS				%	
				%	
				%	
Fract. Acre		**Acreage/Sites**			
21.HOUSELOT(FRCT)	24	1.00		100 %	0
22.BASELOT(FRCT)	28	0.04		100 %	0
23.REAR(FRCT)	44	1.00		100 %	0
Acres				%	
24.HOUSELOT				%	
25.BASELOT				%	
26.FRONTAGE 1				%	
27.FRONTAGE 2				%	
28.REAR LAND 1				%	
29.REAR LAND 2				%	

Total Acreage 1.04

Influence Codes

1.USE
2.R/W
3.TOPOGRAPHY
4.SIZE
5.ACCESS
6.RESTRICTIONS
7.SHAPE
8.SEMI-IMPROVED
9.FRACTIONAL
Acres
30.REAR LAND 3
31.REAR LAND 4
32.PASTURE
33.CROP
34.HORTICUL I
35.HORTUCUL II
36.ORCHARD
37.SOFTWOOD
38.MIXED WOOD
39.HARDWOOD
40.WASTE
41.GRAVEL PIT
42.MOBILE HOME SI
43.CONDO SITE
44.LOT IMPROVEMEN
45.M H HOOK-UP
46.HOLE/SITE

Blue Hill

Map Lot 034-035-B | Account 2480 | Location 1056 PLEASANT ST | Card 1 Of 1 | 9/14/2022

Building Style	**2 RANCH**	
1.CONV.	5.COLONIAL	9.CONDO
2.RANCH	6.SPLIT	10.
3.R RANCH	7.CONTEMP	11.
4.CAPE	8.COTTAGE	12.
Dwelling Units	**1**	
Other Units	**0**	
Stories	**1 ONE STORY**	
1.1	4.1.5	7.3.5
2.2	5.1.75	8.4
3.3	6.2.5	9.
Exterior Walls	**1 WOOD SIDING**	
1.WOOD	5.SHINGLE	9.OTHER
2.VIN/AL	6.BR/STN	10.
3.COMPOS.	7.SINGLE	11.
4.ASBESTOS	8.CONCRETE	12.
Roof Surface	**1 ASPHALT SHINGLES**	
1.ASPHALT	4.COMPOSIT	7.ROLL
2.SLATE	5.WOOD	8.
3.METAL	6.OTHER	9.
SF Masonry Trim	**0**	
	0	
	0	
Year Built	**1970**	
Year Remodeled	**0**	
Foundation	**1 CONCRETE**	
1.CONCRETE	4.WOOD	7.
2.C BLOCK	5.SLAB	8.
3.BR/STONE	6.PIERS	9.
Basement	**4 FULL BASEMENT**	
1.1/4 BMT	4.FULL BMT	7.
2.1/2 BMT	5.NONE	8.
3.3/4 BMT	6.	9.NONE
Bsmt Gar # Cars	**0**	
Wet Basement	**2 DAMP BASEMENT**	
1.DRY	4.DIRT FLR	7.
2.DAMP	5.	8.
3.WET	6.	9.

SF Bsmt Living	**432**	
Fin Bsmt Grade	**2 100**	
	0	
Heat Type	**100% 7 ELECTRIC**	
1.HWBB	5.FWA	9.NO HEAT
2.HWCI	6.GRAVWA	10.
3.H PUMP	7.ELECTRIC	11.
4.RADIANT	8.FL/WALL	12.
Cool Type	**0% 9 NONE**	
1.REFRIG	4.W&C AIR	7.
2.EVAPOR	5.	8.
3.H PUMP	6.	9.NONE
Kitchen Style	**2 TYPICAL**	
1.MODERN	4.OBSOLETE	7.
2.TYPICAL	5.	8.
3.OLD TYPE	6.	9.NONE
Bath(s) Style	**2 TYPICAL BATH(S)**	
1.MODERN	4.OBSOLETE	7.
2.TYPICAL	5.	8.
3.OLD TYPE	6.	9.NONE
# Rooms	**0**	
# Bedrooms	**0**	
# Full Baths	**1**	
# Half Baths	**0**	
# Addn Fixtures	**0**	
# Fireplaces	**0**	

TRIO

Layout	**1 TYPICAL**	
1.TYPICAL	4.	7.
2.INADEQ	5.	8.
3.	6.	9.
Attic	**9 NONE**	
1.1/4 FIN	4.FULL FIN	7.
2.1/2 FIN	5.FL/STAIR	8.
3.3/4 FIN	6.	9.NONE
Insulation	**1 FULL**	
1.FULL	4.MINIMAL	7.
2.HEAVY	5.	8.
3.CAPPED	6.	9.NONE
Unfinished %	**0%**	
Grade & Factor	**2 D 110%**	
1.E GRADE	4.B GRADE	7.AAA GRAD
2.D GRADE	5.A GRADE	8.M&S PRIC
3.C GRADE	6.AA GRADE	9.SAME
SQFT (Footprint)	**864**	
Condition	**4 AVERAGE**	
1.POOR	4.AVG	7.V G
2.FAIR	5.AVG+	8.EXC
3.AVG-	6.GOOD	9.SAME
Phys. % Good	**0%**	
Funct. % Good	**100%**	
Functional Code	**9 NONE**	
1.INCOMP	4.PL/HT	7.
2.OVERBLT	5.DAMAGE/D	8.
3.STYLE	6.	9.NONE
Econ. % Good	**100%**	
Economic Code	**NONE**	
0.None	3.NO POWER	7.
1.LOCATION	4.DAMAGE/D	8.
2.ENCROACH	9.NONE	9.
Entrance Code	**0**	
1.INTERIOR	4.VACANT	7.
2.REFUSAL	5.ESTIMATE	8.
3.INFORMED	6.	9.
Information Code	**0**	
1.OWNER	4.AGENT	7.
2.RELATIVE	5.ESTIMATE	8.
3.TENANT	6.OTHER	9.

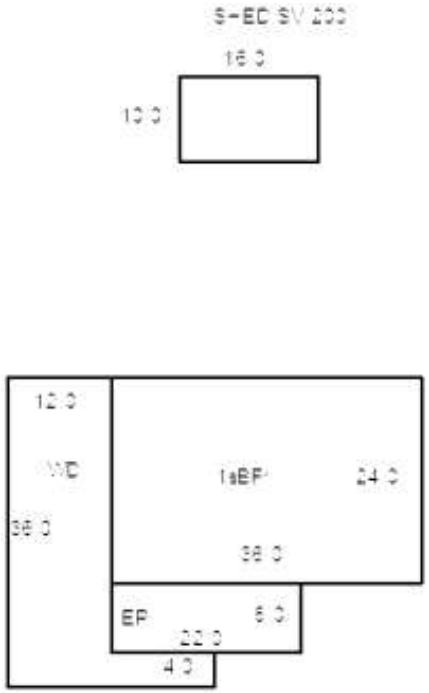

Date Inspected

Additions, Outbuildings & Improvements

Type	Year	Units	Grade	Cond	Phys.	Funct.	Sound Value
68 DECK	0	480	0 0	0	0 %	0 %	
22 ENCL	0	176	0 0	0	0 %	0 %	
24 FRAME SHED	0				%	%	200
					%	%	
					%	%	
					%	%	
					%	%	
					%	%	
					%	%	
					%	%	

1.ONE STORY FRAM
2.TWO STORY FRAM
3.THREE STORY FR
4.1 & 1/2 STORY
5.1 & 3/4 STORY
6.2 & 1/2 STORY
21.OPEN FRAME POR
22.ENCL PCH/1SFR(
23.FRAME GARAGE
24.FRAME SHED
25.FRAME BAY WIND
26.1SFR OVERHANG
27.UNFIN BASEMENT
28.UNF ATTIC/LOFT
29.FINISHED ATTIC

Map Lot 034-036 | Account 652 | Location 1018 PLEASANT ST | Card 1 Of 1 | 9/14/2022

FITZGERALD, JOHN
FITZGERALD, DIANE
1018 PLEASANT ST
BLUE HILL ME 04614

B1316P321

Property Data

Neighborhood	**61 NEIGHBORHOOD 61.**
Tree Growth Year	**0**
X Coordinate	**0**
Y Coordinate	**0**
Zone/Land Use	**11 RESIDENTIAL**
Secondary Zone	
Topography	**2 ROLLING**

1.LEVEL	4.BELOW ST	7.ROUGH
2.ROLLING	5.LOW	8.
3.ABOVE ST	6.SWAMPY	9.

Utilities	**4 DRILLED WELL 7 SEPTIC**

1.SUMMER	4.DR WELL	7.SEPTIC
2.WATER	5.DUG WELL	8.SPRING
3.SEWER	6.LAKE WTR	9.NONE

Street	**1 PAVED**

1.PAVED	4.PROPOSED	7.
2.SEMI IMP	5.	8.
3.GRAVEL	6.	9.NONE

	0
SPRINGWORK YEAR	**0**

Sale Data

Sale Date	
Price	
Sale Type	

1.LAND	4.MOBILE	7.
2.L & B	5.OTHER	8.
3.BUILDING	6.	9.

Financing

1.CONVENT	4.SELLER	7.UNKNOWN
2.FHA/VA	5.PRIVATE	8.
3.ASSUMED	6.CASH	9.UNKNOWN

Validity

1.VALID	4.SPLIT	7.RENOVATE
2.RELATED	5.PARTIAL	8.OTHER
3.DISTRESS	6.EXEMPT	9.

Verified

1.BUYER	4.AGENT	7.FAMILY
2.SELLER	5.PUB REC	8.OTHER
3.LENDER	6.MLS	9.CONFID

Assessment Record

Year	Land	Buildings	Exempt	Total
2009	88,500	111,100	13,000	186,600
2010	88,500	111,100	10,000	189,600
2011	88,500	111,100	10,000	189,600
2012	88,500	111,100	10,000	189,600
2013	75,200	95,600	10,000	160,800
2014	75,200	95,600	10,000	160,800
2015	75,200	95,600	10,000	160,800
2016	75,200	95,600	15,000	155,800
2017	75,200	100,900	20,000	156,100
2018	75,200	105,100	20,000	160,300
2019	75,200	105,100	19,600	160,700
2020	75,200	105,100	24,500	155,800
2021	75,200	105,100	24,000	156,300
2022	75,200	105,100	23,500	156,800

Land Data

Front Foot	Type	Effective Frontage	Effective Depth	Influence Factor	Influence Code
11.REGULAR LOT				%	
12.SECONDARY				%	
13.EXCESS FRONTAG				%	
14.REAR LAND				%	
15.MISCELLANEOUS				%	
				%	
				%	

Square Foot	Square Feet	Influence Factor	Influence Code
16.REGULAR LOT		%	
17.SECONDARY LOT		%	
18.EXCESS LAND		%	
19.CONDOMINIUM		%	
20.MISCELLANEOUS		%	
		%	
		%	

Fract. Acre	Acreage/Sites			
21.HOUSELOT(FRCT)	24	1.00	100 %	0
22.BASELOT(FRCT)	28	5.00	100 %	0
23.REAR(FRCT)	29	19.00	100 %	0
Acres	44	1.00	100 %	0
24.HOUSELOT			%	
25.BASELOT			%	
26.FRONTAGE 1			%	
27.FRONTAGE 2				
28.REAR LAND 1				
29.REAR LAND 2				

Total Acreage 25.00

Influence Codes

1.USE
2.R/W
3.TOPOGRAPHY
4.SIZE
5.ACCESS
6.RESTRICTIONS
7.SHAPE
8.SEMI-IMPROVED
9.FRACTIONAL
Acres
30.REAR LAND 3
31.REAR LAND 4
32.PASTURE
33.CROP
34.HORTICUL I
35.HORTUCUL II
36.ORCHARD
37.SOFTWOOD
38.MIXED WOOD
39.HARDWOOD
40.WASTE
41.GRAVEL PIT
42.MOBILE HOME SI
43.CONDO SITE
44.LOT IMPROVEMEN
45.M H HOOK-UP
46.HOLE/SITE

Inspection Witnessed By:

X Date

No./Date	Description	Date Insp.

Notes:

4/20/18 W/MR&MRS BATH COMP, HSE STILL INC., ADD MONITOR HEAT 1ST FLOOR ONLY, CANOPY TO SHED.
1/9/17 - REV. w/MRS. REMOVED COMPOSTING TOILET, ADDED 1/2 BATH DOWN (INC), CONVERTING TO FULL BATH 2ND (INC) WON'T BE DONE TILL AFTER 4/1/17.
3/5/13 REV NAH CANOPY TO OP

Blue Hill

Blue Hill

Map Lot 034-036 | Account 652 | Location 1018 PLEASANT ST | Card 1 Of 1 | 9/14/2022

Building Style	**1 CONVENTIONAL**		
1.CONV.	5.COLONIAL	9.CONDO	
2.RANCH	6.SPLIT	10.	
3.R RANCH	7.CONTEMP	11.	
4.CAPE	8.COTTAGE	12.	
Dwelling Units	**1**		
Other Units	**0**		
Stories	**6 TWO & 1/2 STORY**		
1.1	4.1.5	7.3.5	
2.2	5.1.75	8.4	
3.3	6.2.5	9.	
Exterior Walls	**1 WOOD SIDING**		
1.WOOD	5.SHINGLE	9.OTHER	
2.VIN/AL	6.BR/STN	10.	
3.COMPOS.	7.SINGLE	11.	
4.ASBESTOS	8.CONCRETE	12.	
Roof Surface	**1 ASPHALT SHINGLES**		
1.ASPHALT	4.COMPOSIT	7.ROLL	
2.SLATE	5.WOOD	8.	
3.METAL	6.OTHER	9.	
SF Masonry Trim	**0**		
	0		
	0		
Year Built	**1978**		
Year Remodeled	**0**		
Foundation	**5 CONCRETE SLAB**		
1.CONCRETE	4.WOOD	7.	
2.C BLOCK	5.SLAB	8.	
3.BR/STONE	6.PIERS	9.	
Basement	**9 NO BASEMENT**		
1.1/4 BMT	4.FULL BMT	7.	
2.1/2 BMT	5.NONE	8.	
3.3/4 BMT	6.	9.NONE	
Bsmt Gar # Cars	**0**		
Wet Basement	**9 NO BASEMENT**		
1.DRY	4.DIRT FLR	7.	
2.DAMP	5.	8.	
3.WET	6.	9.	

SF Bsmt Living	**0**		
Fin Bsmt Grade	**0 0**		
	0		
Heat Type	**50%**	**8 FLOOR/WALL UNIT**	
1.HWBB	5.FWA	9.NO HEAT	
2.HWCI	6.GRAVWA	10.	
3.H PUMP	7.ELECTRIC	11.	
4.RADIANT	8.FL/WALL	12.	
Cool Type	**0%**	**9 NONE**	
1.REFRIG	4.W&C AIR	7.	
2.EVAPOR	5.	8.	
3.H PUMP	6.	9.NONE	
Kitchen Style	**2 TYPICAL**		
1.MODERN	4.OBSOLETE	7.	
2.TYPICAL	5.	8.	
3.OLD TYPE	6.	9.NONE	
Bath(s) Style	**2 TYPICAL BATH(S)**		
1.MODERN	4.OBSOLETE	7.	
2.TYPICAL	5.	8.	
3.OLD TYPE	6.	9.NONE	
# Rooms	**0**		
# Bedrooms	**0**		
# Full Baths	**1**		
# Half Baths	**1**		
# Addn Fixtures	**0**		
# Fireplaces	**0**		

TRIO

Layout	**1 TYPICAL**		
1.TYPICAL	4.	7.	
2.INADEQ	5.	8.	
3.	6.	9.	
Attic	**9 NONE**		
1.1/4 FIN	4.FULL FIN	7.	
2.1/2 FIN	5.FL/STAIR	8.	
3.3/4 FIN	6.	9.NONE	
Insulation	**1 FULL**		
1.FULL	4.MINIMAL	7.	
2.HEAVY	5.	8.	
3.CAPPED	6.	9.NONE	
Unfinished %	**0%**		
Grade & Factor	**2 D 110%**		
1.E GRADE	4.B GRADE	7.AAA GRAD	
2.D GRADE	5.A GRADE	8.M&S PRIC	
3.C GRADE	6.AA GRADE	9.SAME	
SQFT (Footprint)	**576**		
Condition	**4 AVERAGE**		
1.POOR	4.AVG	7.V G	
2.FAIR	5.AVG+	8.EXC	
3.AVG-	6.GOOD	9.SAME	
Phys. % Good	**0%**		
Funct. % Good	**90%**		
Functional Code	**1 INCOMPLETE**		
1.INCOMP	4.PL/HT	7.	
2.OVERBLT	5.DAMAGE/D	8.	
3.STYLE	6.	9.NONE	
Econ. % Good	**100%**		
Economic Code	**NONE**		
0.None	3.NO POWER	7.	
1.LOCATION	4.DAMAGE/D	8.	
2.ENCROACH	9.NONE	9.	
Entrance Code	**0**		
1.INTERIOR	4.VACANT	7.	
2.REFUSAL	5.ESTIMATE	8.	
3.INFORMED	6.	9.	
Information Code	**0**		
1.OWNER	4.AGENT	7.	
2.RELATIVE	5.ESTIMATE	8.	
3.TENANT	6.OTHER	9.	

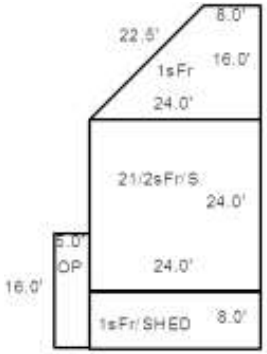

BNK HSE

Date Inspected

Additions, Outbuildings & Improvements

Type	Year	Units	Grade	Cond	Phys.	Funct.	Sound Value
1 ONE STORY	0	256	0 0	0	0 %	0 %	
21 OPEN FRAME	0	80	0 0	0	0 %	0 %	
1 ONE STORY	0	192	0 0	0	0 %	0 %	
24 FRAME SHED	0	192	0 0	0	0 %	0 %	
89 BUNKHOUSE	0	240	2 100	3	0 %	100 %	
58 1 1/4S GARAGE	1985	384	2 80	4	0 %	100 %	
					%	%	
					%	%	
					%	%	
					%	%	

1.ONE STORY FRAM
2.TWO STORY FRAM
3.THREE STORY FR
4.1 & 1/2 STORY
5.1 & 3/4 STORY
6.2 & 1/2 STORY
21.OPEN FRAME POR
22.ENCL PCH/1SFR(
23.FRAME GARAGE
24.FRAME SHED
25.FRAME BAY WIND
26.1SFR OVERHANG
27.UNFIN BASEMENT
28.UNF ATTIC/LOFT
29.FINISHED ATTIC

Map Lot 034-037 | Account 308 | Location 984 PLEASANT ST | Card 1 Of 2 | 9/14/2022

BUTLER, JANET
984 PLEASANT ST.
BLUE HILL ME 04614

B1123P500

Inspection Witnessed By:

X Date

No./Date	Description	Date Insp.

Notes:
3/5/13 REV NAH ADJ SIDING AND OP TO EP ALL CARD 1

Blue Hill

Property Data

Neighborhood **61 NEIGHBORHOOD 61.**

Tree Growth Year **0**

X Coordinate **0**

Y Coordinate **0**

Zone/Land Use **11 RESIDENTIAL**

Secondary Zone

Topography **2 ROLLING**

1.LEVEL 4.BELOW ST 7.ROUGH
2.ROLLING 5.LOW 8.
3.ABOVE ST 6.SWAMPY 9.

Utilities **4 DRILLED WELL 7 SEPTIC**

1.SUMMER 4.DR WELL 7.SEPTIC
2.WATER 5.DUG WELL 8.SPRING
3.SEWER 6.LAKE WTR 9.NONE

Street **1 PAVED**

1.PAVED 4.PROPOSED 7.
2.SEMI IMP 5. 8.
3.GRAVEL 6. 9.NONE

0

SPRINGWORK YEAR **0**

Sale Data

Sale Date

Price

Sale Type

1.LAND 4.MOBILE 7.
2.L & B 5.OTHER 8.
3.BUILDING 6. 9.

Financing

1.CONVENT 4.SELLER 7.UNKNOWN
2.FHA/VA 5.PRIVATE 8.
3.ASSUMED 6.CASH 9.UNKNOWN

Validity

1.VALID 4.SPLIT 7.RENOVATE
2.RELATED 5.PARTIAL 8.OTHER
3.DISTRESS 6.EXEMPT 9.

Verified

1.BUYER 4.AGENT 7.FAMILY
2.SELLER 5.PUB REC 8.OTHER
3.LENDER 6.MLS 9.CONFID

Assessment Record

Year	Land	Buildings	Exempt	Total
2009	92,300	103,600	13,000	182,900
2010	92,300	103,600	10,000	185,900
2011	92,300	103,600	10,000	185,900
2012	92,300	103,600	10,000	185,900
2013	78,400	91,100	10,000	159,500
2014	78,400	91,100	10,000	159,500
2015	78,400	91,100	10,000	159,500
2016	78,400	91,100	15,000	154,500
2017	78,400	91,100	20,000	149,500
2018	78,400	91,100	20,000	149,500
2019	78,400	91,100	19,600	149,900
2020	78,400	91,100	24,500	145,000
2021	78,400	91,100	24,000	145,500
2022	78,400	91,100	23,500	146,000

Land Data

Front Foot

11.REGULAR LOT
12.SECONDARY
13.EXCESS FRONTAG
14.REAR LAND
15.MISCELLANEOUS

Square Foot

16.REGULAR LOT
17.SECONDARY LOT
18.EXCESS LAND
19.CONDOMINIUM
20.MISCELLANEOUS

Fract. Acre

21.HOUSELOT(FRCT)
22.BASELOT(FRCT)
23.REAR(FRCT)

Acres

24.HOUSELOT
25.BASELOT
26.FRONTAGE 1
27.FRONTAGE 2
28.REAR LAND 1
29.REAR LAND 2

Type	Effective Frontage	Effective Depth	Influence Factor	Influence Code
			%	
			%	
			%	
			%	
			%	
			%	
			%	
	Square Feet			
			%	
			%	
			%	
			%	
			%	
			%	
			%	
	Acreage/Sites			
24	1.50		100 %	0
28	5.00		100 %	0
29	6.50		100 %	0
44	1.50		100 %	0
			%	
			%	
			%	

Total Acreage 13.00

Influence Codes

1.USE
2.R/W
3.TOPOGRAPHY
4.SIZE
5.ACCESS
6.RESTRICTIONS
7.SHAPE
8.SEMI-IMPROVED
9.FRACTIONAL

Acres

30.REAR LAND 3
31.REAR LAND 4
32.PASTURE
33.CROP
34.HORTICUL I
35.HORTUCUL II
36.ORCHARD
37.SOFTWOOD
38.MIXED WOOD
39.HARDWOOD
40.WASTE
41.GRAVEL PIT
42.MOBILE HOME SI
43.CONDO SITE
44.LOT IMPROVEMEN
45.M H HOOK-UP
46.HOLE/SITE

Blue Hill

Map Lot 034-037 | Account 308 | Location 984 PLEASANT ST | Card 1 Of 2 | 9/14/2022

Building Style	**2 RANCH**	
1.CONV.	5.COLONIAL	9.CONDO
2.RANCH	6.SPLIT	10.
3.R RANCH	7.CONTEMP	11.
4.CAPE	8.COTTAGE	12.
Dwelling Units	**1**	
Other Units	**0**	
Stories	**1 ONE STORY**	
1.1	4.1.5	7.3.5
2.2	5.1.75	8.4
3.3	6.2.5	9.
Exterior Walls	**2 VINYL/ALUMINUM**	
1.WOOD	5.SHINGLE	9.OTHER
2.VIN/AL	6.BR/STN	10.
3.COMPOS.	7.SINGLE	11.
4.ASBESTOS	8.CONCRETE	12.
Roof Surface	**1 ASPHALT SHINGLES**	
1.ASPHALT	4.COMPOSIT	7.ROLL
2.SLATE	5.WOOD	8.
3.METAL	6.OTHER	9.
SF Masonry Trim	**0**	
	0	
	0	
Year Built	**1973**	
Year Remodeled	**0**	
Foundation	**1 CONCRETE**	
1.CONCRETE	4.WOOD	7.
2.C BLOCK	5.SLAB	8.
3.BR/STONE	6.PIERS	9.
Basement	**4 FULL BASEMENT**	
1.1/4 BMT	4.FULL BMT	7.
2.1/2 BMT	5.NONE	8.
3.3/4 BMT	6.	9.NONE
Bsmt Gar # Cars	**0**	
Wet Basement	**1 DRY BASEMENT**	
1.DRY	4.DIRT FLR	7.
2.DAMP	5.	8.
3.WET	6.	9.

SF Bsmt Living	**432**	
Fin Bsmt Grade	**1 100**	
	0	
Heat Type	**100%**	**1 HOT WATER BB**
1.HWBB	5.FWA	9.NO HEAT
2.HWCI	6.GRAVWA	10.
3.H PUMP	7.ELECTRIC	11.
4.RADIANT	8.FL/WALL	12.
Cool Type	**0%**	**9 NONE**
1.REFRIG	4.W&C AIR	7.
2.EVAPOR	5.	8.
3.H PUMP	6.	9.NONE
Kitchen Style	**2 TYPICAL**	
1.MODERN	4.OBSOLETE	7.
2.TYPICAL	5.	8.
3.OLD TYPE	6.	9.NONE
Bath(s) Style	**2 TYPICAL BATH(S)**	
1.MODERN	4.OBSOLETE	7.
2.TYPICAL	5.	8.
3.OLD TYPE	6.	9.NONE
# Rooms	**0**	
# Bedrooms	**0**	
# Full Baths	**1**	
# Half Baths	**0**	
# Addn Fixtures	**0**	
# Fireplaces	**0**	

TRIO

Layout	**1 TYPICAL**	
1.TYPICAL	4.	7.
2.INADEQ	5.	8.
3.	6.	9.
Attic	**9 NONE**	
1.1/4 FIN	4.FULL FIN	7.
2.1/2 FIN	5.FL/STAIR	8.
3.3/4 FIN	6.	9.NONE
Insulation	**1 FULL**	
1.FULL	4.MINIMAL	7.
2.HEAVY	5.	8.
3.CAPPED	6.	9.NONE
Unfinished %	**0%**	
Grade & Factor	**3 C 100%**	
1.E GRADE	4.B GRADE	7.AAA GRAD
2.D GRADE	5.A GRADE	8.M&S PRIC
3.C GRADE	6.AA GRADE	9.SAME
SQFT (Footprint)	**864**	
Condition	**4 AVERAGE**	
1.POOR	4.AVG	7.V G
2.FAIR	5.AVG+	8.EXC
3.AVG-	6.GOOD	9.SAME
Phys. % Good	**0%**	
Funct. % Good	**100%**	
Functional Code	**9 NONE**	
1.INCOMP	4.PL/HT	7.
2.OVERBLT	5.DAMAGE/D	8.
3.STYLE	6.	9.NONE
Econ. % Good	**100%**	
Economic Code	**NONE**	
0.None	3.NO POWER	7.
1.LOCATION	4.DAMAGE/D	8.
2.ENCROACH	9.NONE	9.
Entrance Code	**0**	
1.INTERIOR	4.VACANT	7.
2.REFUSAL	5.ESTIMATE	8.
3.INFORMED	6.	9.
Information Code	**0**	
1.OWNER	4.AGENT	7.
2.RELATIVE	5.ESTIMATE	8.
3.TENANT	6.OTHER	9.

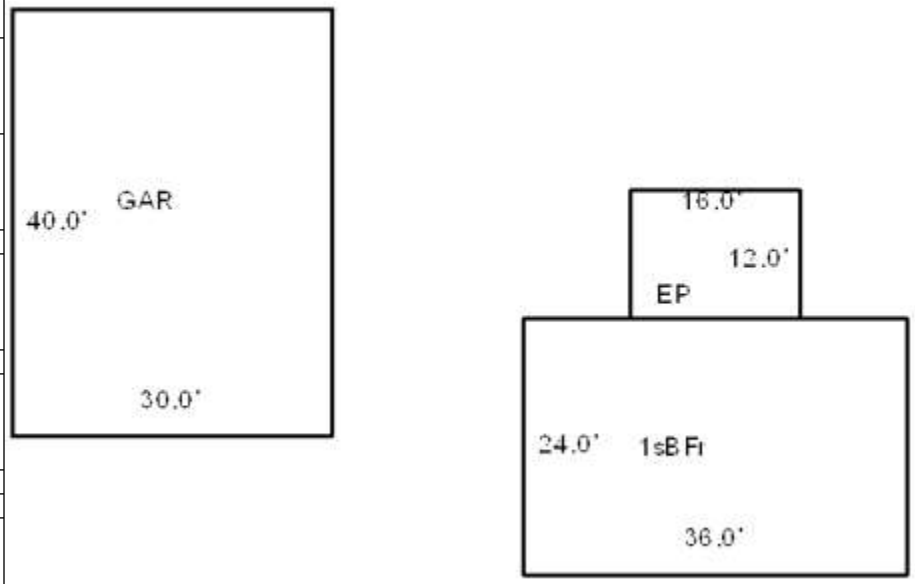

Date Inspected

Additions, Outbuildings & Improvements

Type	Year	Units	Grade	Cond	Phys.	Funct.	Sound Value
22 ENCL	0	192	0 0	0	0 %	0 %	
58 1 1/4S GARAGE	0	1200	2 100	3	0 %	90 %	
					%	%	
					%	%	
					%	%	
					%	%	
					%	%	
					%	%	
					%	%	
					%	%	

1.ONE STORY FRAM
2.TWO STORY FRAM
3.THREE STORY FR
4.1 & 1/2 STORY
5.1 & 3/4 STORY
6.2 & 1/2 STORY
21.OPEN FRAME POR
22.ENCL PCH/1SFR(
23.FRAME GARAGE
24.FRAME SHED
25.FRAME BAY WIND
26.1SFR OVERHANG
27.UNFIN BASEMENT
28.UNF ATTIC/LOFT
29.FINISHED ATTIC

Map Lot 034-037 Account 308 Location BLDG-BEAUTY SHOP Card 2 Of 2 9/14/2022

BUTLER, JANET
984 PLEASANT ST.
BLUE HILL ME 04614

B1123P500

Property Data

Neighborhood **61 NEIGHBORHOOD 61.**

Tree Growth Year **0**

X Coordinate **0**

Y Coordinate **0**

Zone/Land Use **11 RESIDENTIAL**

Secondary Zone

Topography

1.LEVEL	4.BELOW ST	7.ROUGH
2.ROLLING	5.LOW	8.
3.ABOVE ST	6.SWAMPY	9.

Utilities

1.SUMMER	4.DR WELL	7.SEPTIC
2.WATER	5.DUG WELL	8.SPRING
3.SEWER	6.LAKE WTR	9.NONE

Street

1.PAVED	4.PROPOSED	7.
2.SEMI IMP	5.	8.
3.GRAVEL	6.	9.NONE

0

SPRINGWORK YEAR **0**

Sale Data

Sale Date

Price

Sale Type

1.LAND	4.MOBILE	7.
2.L & B	5.OTHER	8.
3.BUILDING	6.	9.

Financing

1.CONVENT	4.SELLER	7.UNKNOWN
2.FHA/VA	5.PRIVATE	8.
3.ASSUMED	6.CASH	9.UNKNOWN

Validity

1.VALID	4.SPLIT	7.RENOVATE
2.RELATED	5.PARTIAL	8.OTHER
3.DISTRESS	6.EXEMPT	9.

Verified

1.BUYER	4.AGENT	7.FAMILY
2.SELLER	5.PUB REC	8.OTHER
3.LENDER	6.MLS	9.CONFID

Assessment Record

Year	Land	Buildings	Exempt	Total
2009	0	31,900	0	31,900
2010	0	31,900	0	31,900
2011	0	31,900	0	31,900
2012	0	31,900	0	31,900
2013	0	27,100	0	27,100
2014	0	27,100	0	27,100
2015	0	27,100	0	27,100
2016	0	27,100	0	27,100
2017	0	27,100	0	27,100
2018	0	27,100	0	27,100
2019	0	27,100	0	27,100
2020	0	27,100	0	27,100
2021	0	27,100	0	27,100
2022	0	27,100	0	27,100

Land Data

Front Foot	Type	Effective Frontage	Effective Depth	Influence Factor	Influence Code
11.REGULAR LOT				%	
12.SECONDARY				%	
13.EXCESS FRONTAG				%	
14.REAR LAND				%	
15.MISCELLANEOUS				%	
				%	
				%	
Square Foot		**Square Feet**			
16.REGULAR LOT				%	
17.SECONDARY LOT				%	
18.EXCESS LAND				%	
19.CONDOMINIUM				%	
20.MISCELLANEOUS				%	
				%	
				%	
Fract. Acre		**Acreage/Sites**			
21.HOUSELOT(FRCT)				%	
22.BASELOT(FRCT)				%	
23.REAR(FRCT)				%	
Acres				%	
24.HOUSELOT				%	
25.BASELOT				%	
26.FRONTAGE 1				%	
27.FRONTAGE 2				%	
28.REAR LAND 1					
29.REAR LAND 2					

Total Acreage 0.00

Influence Codes

1.USE
2.R/W
3.TOPOGRAPHY
4.SIZE
5.ACCESS
6.RESTRICTIONS
7.SHAPE
8.SEMI-IMPROVED
9.FRACTIONAL
Acres
30.REAR LAND 3
31.REAR LAND 4
32.PASTURE
33.CROP
34.HORTICUL I
35.HORTUCUL II
36.ORCHARD
37.SOFTWOOD
38.MIXED WOOD
39.HARDWOOD
40.WASTE
41.GRAVEL PIT
42.MOBILE HOME SI
43.CONDO SITE
44.LOT IMPROVEMEN
45.M H HOOK-UP
46.HOLE/SITE

Inspection Witnessed By:

X Date

No./Date	Description	Date Insp.

Notes:

Blue Hill

Blue Hill

Map Lot 034-037 | Account 308 | Location BLDG-BEAUTY SHOP | Card 2 Of 2 | 9/14/2022

Building Style	**8 COTTAGE**	
1.CONV.	5.COLONIAL	9.CONDO
2.RANCH	6.SPLIT	10.
3.R RANCH	7.CONTEMP	11.
4.CAPE	8.COTTAGE	12.
Dwelling Units	**0**	
Other Units	**1**	
Stories	**1 ONE STORY**	
1.1	4.1.5	7.3.5
2.2	5.1.75	8.4
3.3	6.2.5	9.
Exterior Walls	**1 WOOD SIDING**	
1.WOOD	5.SHINGLE	9.OTHER
2.VIN/AL	6.BR/STN	10.
3.COMPOS.	7.SINGLE	11.
4.ASBESTOS	8.CONCRETE	12.
Roof Surface	**1 ASPHALT SHINGLES**	
1.ASPHALT	4.COMPOSIT	7.ROLL
2.SLATE	5.WOOD	8.
3.METAL	6.OTHER	9.
SF Masonry Trim	**0**	
	0	
	0	
Year Built	**1983**	
Year Remodeled	**0**	
Foundation	**1 CONCRETE**	
1.CONCRETE	4.WOOD	7.
2.C BLOCK	5.SLAB	8.
3.BR/STONE	6.PIERS	9.
Basement	**4 FULL BASEMENT**	
1.1/4 BMT	4.FULL BMT	7.
2.1/2 BMT	5.NONE	8.
3.3/4 BMT	6.	9.NONE
Bsmt Gar # Cars	**0**	
Wet Basement	**1 DRY BASEMENT**	
1.DRY	4.DIRT FLR	7.
2.DAMP	5.	8.
3.WET	6.	9.

SF Bsmt Living	**0**	
Fin Bsmt Grade	**0 0**	
	0	
Heat Type	**100%**	**7 ELECTRIC**
1.HWBB	5.FWA	9.NO HEAT
2.HWCI	6.GRAVWA	10.
3.H PUMP	7.ELECTRIC	11.
4.RADIANT	8.FL/WALL	12.
Cool Type	**0%**	**9 NONE**
1.REFRIG	4.W&C AIR	7.
2.EVAPOR	5.	8.
3.H PUMP	6.	9.NONE
Kitchen Style	**9 NONE**	
1.MODERN	4.OBSOLETE	7.
2.TYPICAL	5.	8.
3.OLD TYPE	6.	9.NONE
Bath(s) Style	**2 TYPICAL BATH(S)**	
1.MODERN	4.OBSOLETE	7.
2.TYPICAL	5.	8.
3.OLD TYPE	6.	9.NONE
# Rooms	**0**	
# Bedrooms	**0**	
# Full Baths	**0**	
# Half Baths	**1**	
# Addn Fixtures	**0**	
# Fireplaces	**0**	

TRIO

Layout	**1 TYPICAL**	
1.TYPICAL	4.	7.
2.INADEQ	5.	8.
3.	6.	9.
Attic	**9 NONE**	
1.1/4 FIN	4.FULL FIN	7.
2.1/2 FIN	5.FL/STAIR	8.
3.3/4 FIN	6.	9.NONE
Insulation	**1 FULL**	
1.FULL	4.MINIMAL	7.
2.HEAVY	5.	8.
3.CAPPED	6.	9.NONE
Unfinished %	**0%**	
Grade & Factor	**2 D 80%**	
1.E GRADE	4.B GRADE	7.AAA GRAD
2.D GRADE	5.A GRADE	8.M&S PRIC
3.C GRADE	6.AA GRADE	9.SAME
SQFT (Footprint)	**320**	
Condition	**4 AVERAGE**	
1.POOR	4.AVG	7.V G
2.FAIR	5.AVG+	8.EXC
3.AVG-	6.GOOD	9.SAME
Phys. % Good	**0%**	
Funct. % Good	**100%**	
Functional Code	**9 NONE**	
1.INCOMP	4.PL/HT	7.
2.OVERBLT	5.DAMAGE/D	8.
3.STYLE	6.	9.NONE
Econ. % Good	**100%**	
Economic Code	**NONE**	
0.None	3.NO POWER	7.
1.LOCATION	4.DAMAGE/D	8.
2.ENCROACH	9.NONE	9.
Entrance Code	**0**	
1.INTERIOR	4.VACANT	7.
2.REFUSAL	5.ESTIMATE	8.
3.INFORMED	6.	9.
Information Code	**0**	
1.OWNER	4.AGENT	7.
2.RELATIVE	5.ESTIMATE	8.
3.TENANT	6.OTHER	9.

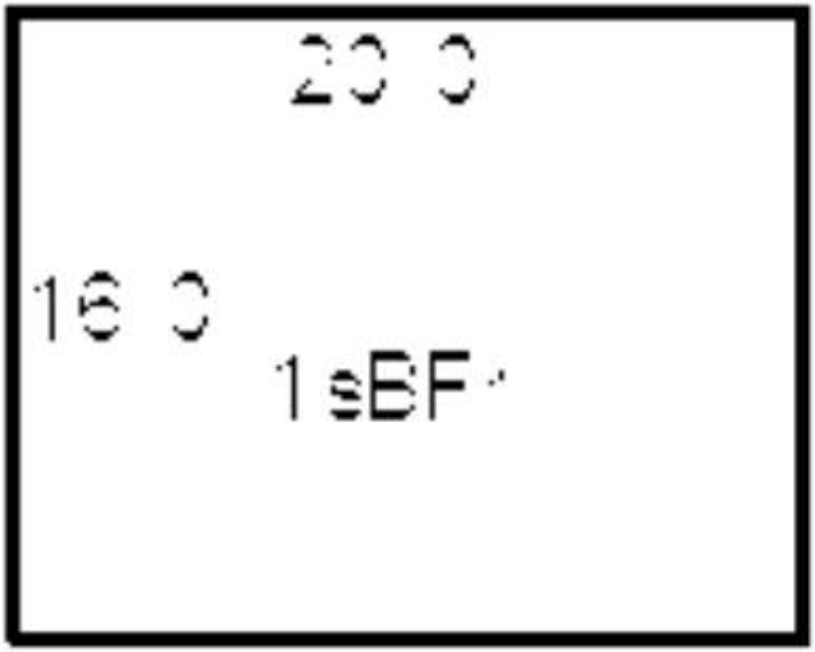

Date Inspected

Additions, Outbuildings & Improvements

Type	Year	Units	Grade	Cond	Phys.	Funct.	Sound Value
					%	%	
					%	%	
					%	%	
					%	%	
					%	%	
					%	%	
					%	%	
					%	%	
					%	%	
					%	%	

1.ONE STORY FRAM
2.TWO STORY FRAM
3.THREE STORY FR
4.1 & 1/2 STORY
5.1 & 3/4 STORY
6.2 & 1/2 STORY
21.OPEN FRAME POR
22.ENCL PCH/1SFR(
23.FRAME GARAGE
24.FRAME SHED
25.FRAME BAY WIND
26.1SFR OVERHANG
27.UNFIN BASEMENT
28.UNF ATTIC/LOFT
29.FINISHED ATTIC

Map Lot 034-038 Account 428 Location 966 PLEASANT ST Card 1 Of 1 9/14/2022

LAFFERTY, CINDY A
966 PLEASANT ST
BLUE HILL ME 04614

B1170P92 B4284P289 B4823P292 B5202P336 B6853P236

Previous Owner
GOTT, JOSHUA
966 PLEASANT ST

BLUE HILL ME 04614
Sale Date: 10/27/2017

Previous Owner
SCHULTZ, LARRY
PO BOX 853

BLUE HILL ME 04614
Sale Date: 5/07/2009

Previous Owner
COLE, LOUISE S.
PO BOX 129

BLUE HILL ME 04614
Sale Date: 9/04/2005

Inspection Witnessed By:

X Date

No./Date	Description	Date Insp.

Notes:

08 SPLIT 1 AC AND GARAGE TO NEW LOT 38A

08/12/2010 CORRECTED ADDRESS FROM 968 TO 958 PLEASANT STREET JBT

Blue Hill

Property Data

Neighborhood **61 NEIGHBORHOOD 61.**

Tree Growth Year **0**

X Coordinate **0**

Y Coordinate **0**

Zone/Land Use **11 RESIDENTIAL**

Secondary Zone

Topography **2 ROLLING**

1.LEVEL 4.BELOW ST 7.ROUGH
2.ROLLING 5.LOW 8.
3.ABOVE ST 6.SWAMPY 9.

Utilities **4 DRILLED WELL 7 SEPTIC**

1.SUMMER 4.DR WELL 7.SEPTIC
2.WATER 5.DUG WELL 8.SPRING
3.SEWER 6.LAKE WTR 9.NONE

Street **1 PAVED**

1.PAVED 4.PROPOSED 7.
2.SEMI IMP 5. 8.
3.GRAVEL 6. 9.NONE

0

SPRINGWORK YEAR **0**

Sale Data

Sale Date **10/27/2017**

Price **225,000**

Sale Type **2 LAND &**

1.LAND 4.MOBILE 7.
2.L & B 5.OTHER 8.
3.BUILDING 6. 9.

Financing **7 UNKNOWN.....**

1.CONVENT 4.SELLER 7.UNKNOWN
2.FHA/VA 5.PRIVATE 8.
3.ASSUMED 6.CASH 9.UNKNOWN

Validity **1 ARMS LENGTH**

1.VALID 4.SPLIT 7.RENOVATE
2.RELATED 5.PARTIAL 8.OTHER
3.DISTRESS 6.EXEMPT 9.

Verified **5 PUBLIC RECORD**

1.BUYER 4.AGENT 7.FAMILY
2.SELLER 5.PUB REC 8.OTHER
3.LENDER 6.MLS 9.CONFID

Assessment Record

Year	Land	Buildings	Exempt	Total
2009	60,000	184,800	0	244,800
2010	60,000	184,800	0	244,800
2011	60,000	184,800	0	244,800
2012	60,000	184,800	0	244,800
2013	51,000	157,000	0	208,000
2014	51,000	157,000	0	208,000
2015	51,000	157,000	0	208,000
2016	51,000	157,000	15,000	193,000
2017	51,000	157,000	20,000	188,000
2018	51,000	157,000	0	208,000
2019	51,000	157,000	0	208,000
2020	51,000	157,000	0	208,000
2021	51,000	157,000	24,000	184,000
2022	51,000	157,000	23,500	184,500

Land Data

Front Foot	Type	Effective Frontage	Effective Depth	Influence Factor	Influence Code
11.REGULAR LOT				%	
12.SECONDARY				%	
13.EXCESS FRONTAG				%	
14.REAR LAND				%	
15.MISCELLANEOUS				%	
				%	
				%	
Square Foot		**Square Feet**			
16.REGULAR LOT				%	
17.SECONDARY LOT				%	
18.EXCESS LAND				%	
19.CONDOMINIUM				%	
20.MISCELLANEOUS				%	
				%	
				%	
Fract. Acre		**Acreage/Sites**			
21.HOUSELOT(FRCT)	24	1.00		100 %	0
22.BASELOT(FRCT)	28	5.00		100 %	0
23.REAR(FRCT)	44	1.00		100 %	0
Acres				%	
24.HOUSELOT				%	
25.BASELOT				%	
26.FRONTAGE 1				%	
27.FRONTAGE 2				%	
28.REAR LAND 1				%	
29.REAR LAND 2				%	

Total Acreage 6.00

Influence Codes

1.USE
2.R/W
3.TOPOGRAPHY
4.SIZE
5.ACCESS
6.RESTRICTIONS
7.SHAPE
8.SEMI-IMPROVED
9.FRACTIONAL
Acres
30.REAR LAND 3
31.REAR LAND 4
32.PASTURE
33.CROP
34.HORTICUL I
35.HORTUCUL II
36.ORCHARD
37.SOFTWOOD
38.MIXED WOOD
39.HARDWOOD
40.WASTE
41.GRAVEL PIT
42.MOBILE HOME SI
43.CONDO SITE
44.LOT IMPROVEMEN
45.M H HOOK-UP
46.HOLE/SITE

Blue Hill

Map Lot 034-038 | Account 428 | Location 966 PLEASANT ST | Card 1 Of 1 | 9/14/2022

Building Style	**1 CONVENTIONAL**		
1.CONV.	5.COLONIAL	9.CONDO	
2.RANCH	6.SPLIT	10.	
3.R RANCH	7.CONTEMP	11.	
4.CAPE	8.COTTAGE	12.	
Dwelling Units	**1**		
Other Units	**0**		
Stories	**1 ONE STORY**		
1.1	4.1.5	7.3.5	
2.2	5.1.75	8.4	
3.3	6.2.5	9.	
Exterior Walls	**1 WOOD SIDING**		
1.WOOD	5.SHINGLE	9.OTHER	
2.VIN/AL	6.BR/STN	10.	
3.COMPOS.	7.SINGLE	11.	
4.ASBESTOS	8.CONCRETE	12.	
Roof Surface	**1 ASPHALT SHINGLES**		
1.ASPHALT	4.COMPOSIT	7.ROLL	
2.SLATE	5.WOOD	8.	
3.METAL	6.OTHER	9.	
SF Masonry Trim	**0**		
	0		
	0		
Year Built	**1974**		
Year Remodeled	**0**		
Foundation	**1 CONCRETE**		
1.CONCRETE	4.WOOD	7.	
2.C BLOCK	5.SLAB	8.	
3.BR/STONE	6.PIERS	9.	
Basement	**4 FULL BASEMENT**		
1.1/4 BMT	4.FULL BMT	7.	
2.1/2 BMT	5.NONE	8.	
3.3/4 BMT	6.	9.NONE	
Bsmt Gar # Cars	**0**		
Wet Basement	**1 DRY BASEMENT**		
1.DRY	4.DIRT FLR	7.	
2.DAMP	5.	8.	
3.WET	6.	9.	

SF Bsmt Living	**0**		
Fin Bsmt Grade	**0 0**		
	0		
Heat Type	**100%**	**1 HOT WATER BB**	
1.HWBB	5.FWA	9.NO HEAT	
2.HWCI	6.GRAVWA	10.	
3.H PUMP	7.ELECTRIC	11.	
4.RADIANT	8.FL/WALL	12.	
Cool Type	**0%**	**9 NONE**	
1.REFRIG	4.W&C AIR	7.	
2.EVAPOR	5.	8.	
3.H PUMP	6.	9.NONE	
Kitchen Style	**2 TYPICAL**		
1.MODERN	4.OBSOLETE	7.	
2.TYPICAL	5.	8.	
3.OLD TYPE	6.	9.NONE	
Bath(s) Style	**2 TYPICAL BATH(S)**		
1.MODERN	4.OBSOLETE	7.	
2.TYPICAL	5.	8.	
3.OLD TYPE	6.	9.NONE	
# Rooms	**0**		
# Bedrooms	**0**		
# Full Baths	**2**		
# Half Baths	**0**		
# Addn Fixtures	**0**		
# Fireplaces	**1**		

TRIO

Layout	**1 TYPICAL**		
1.TYPICAL	4.	7.	
2.INADEQ	5.	8.	
3.	6.	9.	
Attic	**4 FULL FINISHED**		
1.1/4 FIN	4.FULL FIN	7.	
2.1/2 FIN	5.FL/STAIR	8.	
3.3/4 FIN	6.	9.NONE	
Insulation	**1 FULL**		
1.FULL	4.MINIMAL	7.	
2.HEAVY	5.	8.	
3.CAPPED	6.	9.NONE	
Unfinished %	**0%**		
Grade & Factor	**3 C 105%**		
1.E GRADE	4.B GRADE	7.AAA GRAD	
2.D GRADE	5.A GRADE	8.M&S PRIC	
3.C GRADE	6.AA GRADE	9.SAME	
SQFT (Footprint)	**1216**		
Condition	**4 AVERAGE**		
1.POOR	4.AVG	7.V G	
2.FAIR	5.AVG+	8.EXC	
3.AVG-	6.GOOD	9.SAME	
Phys. % Good	**0%**		
Funct. % Good	**100%**		
Functional Code	**9 NONE**		
1.INCOMP	4.PL/HT	7.	
2.OVERBLT	5.DAMAGE/D	8.	
3.STYLE	6.	9.NONE	
Econ. % Good	**100%**		
Economic Code	**NONE**		
0.None	3.NO POWER	7.	
1.LOCATION	4.DAMAGE/D	8.	
2.ENCROACH	9.NONE	9.	
Entrance Code	**0**		
1.INTERIOR	4.VACANT	7.	
2.REFUSAL	5.ESTIMATE	8.	
3.INFORMED	6.	9.	
Information Code	**0**		
1.OWNER	4.AGENT	7.	
2.RELATIVE	5.ESTIMATE	8.	
3.TENANT	6.OTHER	9.	



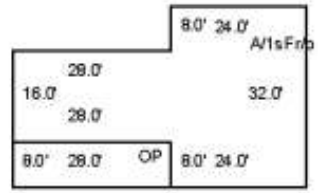



Date Inspected

Additions, Outbuildings & Improvements

Type	Year	Units	Grade	Cond	Phys.	Funct.	Sound Value
21 OPEN FRAME	0	224	0 0	0	0 %	0 %	
63 SWIMMING POOL	0	800	3 100	4	0 %	100 %	
59 1 1/2S GARAGE	0	672	3 100	4	0 %	100 %	
68 DECK	1	96	2 100	2	0 %	100 %	
68 DECK	0	640	2 100	4	0 %	100 %	
					%	%	
					%	%	
					%	%	
					%	%	
					%	%	

1.ONE STORY FRAM
2.TWO STORY FRAM
3.THREE STORY FR
4.1 & 1/2 STORY
5.1 & 3/4 STORY
6.2 & 1/2 STORY
21.OPEN FRAME POR
22.ENCL PCH/1SFR(
23.FRAME GARAGE
24.FRAME SHED
25.FRAME BAY WIND
26.1SFR OVERHANG
27.UNFIN BASEMENT
28.UNF ATTIC/LOFT
29.FINISHED ATTIC

Map Lot 034-038-A | Account 2468 | Location 958 PLEASANT ST | Card 1 Of 1 | 9/14/2022

BYERS, IVARS
GREEN, APRYL
958 Pleasant st
BLUE HILL ME 04614

B6917P51

Previous Owner
CLAPP, MARK A.
958 PLEASANT ST

BLUE HILL ME 04614
Sale Date: 10/12/2018

Previous Owner
MCDONALD, TORREY
966 PLEASANT ST

BLUE HILL ME 04614
Sale Date: 3/19/2012

Inspection Witnessed By:

X Date

No./Date	Description	Date Insp.

Notes:
7/3/08 W/MR NEW HSE W/LOT IMPS ADJ GRADE ON GARAGE

Blue Hill

Property Data

Neighborhood **61 NEIGHBORHOOD 61.**

Tree Growth Year **0**

X Coordinate **0**

Y Coordinate **0**

Zone/Land Use **11 RESIDENTIAL**

Secondary Zone

Topography **2 ROLLING**

1.LEVEL	4.BELOW ST	7.ROUGH
2.ROLLING	5.LOW	8.
3.ABOVE ST	6.SWAMPY	9.

Utilities **4 DRILLED WELL 7 SEPTIC**

1.SUMMER	4.DR WELL	7.SEPTIC
2.WATER	5.DUG WELL	8.SPRING
3.SEWER	6.LAKE WTR	9.NONE

Street **1 PAVED**

1.PAVED	4.PROPOSED	7.
2.SEMI IMP	5.	8.
3.GRAVEL	6.	9.NONE

0

SPRINGWORK YEAR **0**

Sale Data

Sale Date **10/12/2018**

Price **224,180**

Sale Type **2 LAND &**

1.LAND	4.MOBILE	7.
2.L & B	5.OTHER	8.
3.BUILDING	6.	9.

Financing **7 UNKNOWN.....**

1.CONVENT	4.SELLER	7.UNKNOWN
2.FHA/VA	5.PRIVATE	8.
3.ASSUMED	6.CASH	9.UNKNOWN

Validity **1 ARMS LENGTH**

1.VALID	4.SPLIT	7.RENOVATE
2.RELATED	5.PARTIAL	8.OTHER
3.DISTRESS	6.EXEMPT	9.

Verified **5 PUBLIC RECORD**

1.BUYER	4.AGENT	7.FAMILY
2.SELLER	5.PUB REC	8.OTHER
3.LENDER	6.MLS	9.CONFID

Assessment Record

Year	Land	Buildings	Exempt	Total
2009	45,000	163,000	0	208,000
2010	45,000	163,000	0	208,000
2011	45,000	163,000	0	208,000
2012	45,000	163,000	0	208,000
2013	38,300	138,600	0	176,900
2014	38,300	138,600	0	176,900
2015	38,300	138,600	0	176,900
2016	38,300	138,600	0	176,900
2017	38,300	138,600	0	176,900
2018	38,300	138,600	0	176,900
2019	38,300	138,600	0	176,900
2020	38,300	138,600	0	176,900
2021	38,300	138,600	0	176,900
2022	38,300	138,600	0	176,900

Land Data

Front Foot	Type	Effective Frontage	Effective Depth	Influence Factor	Influence Code
11.REGULAR LOT				%	
12.SECONDARY				%	
13.EXCESS FRONTAG				%	
14.REAR LAND				%	
15.MISCELLANEOUS				%	
				%	
				%	
Square Foot		**Square Feet**			
16.REGULAR LOT				%	
17.SECONDARY LOT				%	
18.EXCESS LAND				%	
19.CONDOMINIUM				%	
20.MISCELLANEOUS				%	
				%	
				%	
Fract. Acre		**Acreage/Sites**			
21.HOUSELOT(FRCT)	24	1.00		100 %	0
22.BASELOT(FRCT)	44	1.00		100 %	0
23.REAR(FRCT)				%	
Acres				%	
24.HOUSELOT				%	
25.BASELOT				%	
26.FRONTAGE 1				%	
27.FRONTAGE 2				%	
28.REAR LAND 1				%	
29.REAR LAND 2				%	

Total Acreage 1.00

Influence Codes

1.USE
2.R/W
3.TOPOGRAPHY
4.SIZE
5.ACCESS
6.RESTRICTIONS
7.SHAPE
8.SEMI-IMPROVED
9.FRACTIONAL
Acres
30.REAR LAND 3
31.REAR LAND 4
32.PASTURE
33.CROP
34.HORTICUL I
35.HORTUCUL II
36.ORCHARD
37.SOFTWOOD
38.MIXED WOOD
39.HARDWOOD
40.WASTE
41.GRAVEL PIT
42.MOBILE HOME SI
43.CONDO SITE
44.LOT IMPROVEMEN
45.M H HOOK-UP
46.HOLE/SITE

Blue Hill

Map Lot 034-038-A | Account 2468 | Location 958 PLEASANT ST | Card 1 Of 1 | 9/14/2022

Building Style	**4 CAPE**	
1.CONV.	5.COLONIAL	9.CONDO
2.RANCH	6.SPLIT	10.
3.R RANCH	7.CONTEMP	11.
4.CAPE	8.COTTAGE	12.
Dwelling Units	**1**	
Other Units	**0**	
Stories	**4 ONE & 1/2 STORY**	
1.1	4.1.5	7.3.5
2.2	5.1.75	8.4
3.3	6.2.5	9.
Exterior Walls	**5 SHINGLE**	
1.WOOD	5.SHINGLE	9.OTHER
2.VIN/AL	6.BR/STN	10.
3.COMPOS.	7.SINGLE	11.
4.ASBESTOS	8.CONCRETE	12.
Roof Surface	**1 ASPHALT SHINGLES**	
1.ASPHALT	4.COMPOSIT	7.ROLL
2.SLATE	5.WOOD	8.
3.METAL	6.OTHER	9.
SF Masonry Trim	**0**	
	0	
	0	
Year Built	**2007**	
Year Remodeled	**0**	
Foundation	**1 CONCRETE**	
1.CONCRETE	4.WOOD	7.
2.C BLOCK	5.SLAB	8.
3.BR/STONE	6.PIERS	9.
Basement	**4 FULL BASEMENT**	
1.1/4 BMT	4.FULL BMT	7.
2.1/2 BMT	5.NONE	8.
3.3/4 BMT	6.	9.NONE
Bsmt Gar # Cars	**0**	
Wet Basement	**1 DRY BASEMENT**	
1.DRY	4.DIRT FLR	7.
2.DAMP	5.	8.
3.WET	6.	9.

SF Bsmt Living	**0**	
Fin Bsmt Grade	**0 0**	
	0	
Heat Type	**100%**	**1 HOT WATER BB**
1.HWBB	5.FWA	9.NO HEAT
2.HWCI	6.GRAVWA	10.
3.H PUMP	7.ELECTRIC	11.
4.RADIANT	8.FL/WALL	12.
Cool Type	**0%**	**9 NONE**
1.REFRIG	4.W&C AIR	7.
2.EVAPOR	5.	8.
3.H PUMP	6.	9.NONE
Kitchen Style	**2 TYPICAL**	
1.MODERN	4.OBSOLETE	7.
2.TYPICAL	5.	8.
3.OLD TYPE	6.	9.NONE
Bath(s) Style	**2 TYPICAL BATH(S)**	
1.MODERN	4.OBSOLETE	7.
2.TYPICAL	5.	8.
3.OLD TYPE	6.	9.NONE
# Rooms	**0**	
# Bedrooms	**0**	
# Full Baths	**1**	
# Half Baths	**1**	
# Addn Fixtures	**1**	
# Fireplaces	**0**	

TRIO

Layout	**1 TYPICAL**	
1.TYPICAL	4.	7.
2.INADEQ	5.	8.
3.	6.	9.
Attic	**9 NONE**	
1.1/4 FIN	4.FULL FIN	7.
2.1/2 FIN	5.FL/STAIR	8.
3.3/4 FIN	6.	9.NONE
Insulation	**1 FULL**	
1.FULL	4.MINIMAL	7.
2.HEAVY	5.	8.
3.CAPPED	6.	9.NONE
Unfinished %	**10%**	
Grade & Factor	**3 C 110%**	
1.E GRADE	4.B GRADE	7.AAA GRAD
2.D GRADE	5.A GRADE	8.M&S PRIC
3.C GRADE	6.AA GRADE	9.SAME
SQFT (Footprint)	**864**	
Condition	**4 AVERAGE**	
1.POOR	4.AVG	7.V G
2.FAIR	5.AVG+	8.EXC
3.AVG-	6.GOOD	9.SAME
Phys. % Good	**0%**	
Funct. % Good	**100%**	
Functional Code	**9 NONE**	
1.INCOMP	4.PL/HT	7.
2.OVERBLT	5.DAMAGE/D	8.
3.STYLE	6.	9.NONE
Econ. % Good	**100%**	
Economic Code	**NONE**	
0.None	3.NO POWER	7.
1.LOCATION	4.DAMAGE/D	8.
2.ENCROACH	9.NONE	9.
Entrance Code	**1 INTERIOR INSPECT**	
1.INTERIOR	4.VACANT	7.
2.REFUSAL	5.ESTIMATE	8.
3.INFORMED	6.	9.
Information Code	**1 OWNER**	
1.OWNER	4.AGENT	7.
2.RELATIVE	5.ESTIMATE	8.
3.TENANT	6.OTHER	9.

Date Inspected 7/03/2008

Additions, Outbuildings & Improvements

Type	Year	Units	Grade	Cond	Phys.	Funct.	Sound Value
57 GARAGE (DET)	1998	576	3 100	4	0 %	100 %	
					%	%	
					%	%	
					%	%	
					%	%	
					%	%	
					%	%	
					%	%	
					%	%	
					%	%	

1.ONE STORY FRAM
2.TWO STORY FRAM
3.THREE STORY FR
4.1 & 1/2 STORY
5.1 & 3/4 STORY
6.2 & 1/2 STORY
21.OPEN FRAME POR
22.ENCL PCH/1SFR(
23.FRAME GARAGE
24.FRAME SHED
25.FRAME BAY WIND
26.1SFR OVERHANG
27.UNFIN BASEMENT
28.UNF ATTIC/LOFT
29.FINISHED ATTIC

Map Lot 034-040 Account 1481 Location LAND-J SAUNDERS LOT Card 1 Of 1 9/14/2022

WESSEL, TERRANCE A
WESSEL, ROBERTS K
P.O. BOX 513
BLUE HILL ME 04614

B1148P390 B5241P192 B6948P691

Previous Owner
RACHINSKI, IRENE
P.O. BOX 362

BLUE HILL ME 04614
Sale Date: 6/24/2009

Inspection Witnessed By:

X Date

No./Date	Description	Date Insp.

Notes:

'20 LOT SPLIT, 3.5AC TO NEW LOT 40A
08 Hearing - Adj topo
'10 PER DEED THIS LOT 43.4 ACRES

Blue Hill

Property Data

Neighborhood **61 NEIGHBORHOOD 61.**

Tree Growth Year **0**

X Coordinate **0**

Y Coordinate **0**

Zone/Land Use **11 RESIDENTIAL**

Secondary Zone

Topography **2 ROLLING**

1.LEVEL	4.BELOW ST	7.ROUGH
2.ROLLING	5.LOW	8.
3.ABOVE ST	6.SWAMPY	9.

Utilities **9 NONE**

1.SUMMER	4.DR WELL	7.SEPTIC
2.WATER	5.DUG WELL	8.SPRING
3.SEWER	6.LAKE WTR	9.NONE

Street **1 PAVED**

1.PAVED	4.PROPOSED	7.
2.SEMI IMP	5.	8.
3.GRAVEL	6.	9.NONE

0

SPRINGWORK YEAR **0**

Sale Data

Sale Date **6/24/2009**

Price **40,000**

Sale Type **1 LAND ONLY**

1.LAND	4.MOBILE	7.
2.L & B	5.OTHER	8.
3.BUILDING	6.	9.

Financing **9 UNKNOWN**

1.CONVENT	4.SELLER	7.UNKNOWN
2.FHA/VA	5.PRIVATE	8.
3.ASSUMED	6.CASH	9.UNKNOWN

Validity **2 RELATED PARTIES**

1.VALID	4.SPLIT	7.RENOVATE
2.RELATED	5.PARTIAL	8.OTHER
3.DISTRESS	6.EXEMPT	9.

Verified **7 FAMILY MEMBER**

1.BUYER	4.AGENT	7.FAMILY
2.SELLER	5.PUB REC	8.OTHER
3.LENDER	6.MLS	9.CONFID

Assessment Record

Year	Land	Buildings	Exempt	Total
2009	72,000	0	0	72,000
2010	83,000	0	0	83,000
2011	83,000	0	0	83,000
2012	83,000	0	0	83,000
2013	70,600	0	0	70,600
2014	70,600	0	0	70,600
2015	70,600	0	0	70,600
2016	70,600	0	0	70,600
2017	70,600	0	0	70,600
2018	70,600	0	0	70,600
2019	70,600	0	0	70,600
2020	68,200	0	0	68,200
2021	68,200	0	0	68,200
2022	68,200	0	0	68,200

Land Data

Front Foot	Type	Effective Frontage	Effective Depth	Influence Factor	Influence Code
11.REGULAR LOT				%	
12.SECONDARY				%	
13.EXCESS FRONTAG				%	
14.REAR LAND				%	
15.MISCELLANEOUS				%	
				%	
				%	

Square Foot		Square Feet		
16.REGULAR LOT			%	
17.SECONDARY LOT			%	
18.EXCESS LAND			%	
19.CONDOMINIUM			%	
20.MISCELLANEOUS			%	
			%	
			%	

Fract. Acre		Acreage/Sites			
21.HOUSELOT(FRCT)	25	1.00	100	%	0
22.BASELOT(FRCT)	28	5.00	100	%	0
23.REAR(FRCT)	29	25.00	75	%	3
Acres	30	8.90	100	%	0
24.HOUSELOT				%	
25.BASELOT				%	
26.FRONTAGE 1				%	
27.FRONTAGE 2					
28.REAR LAND 1					
29.REAR LAND 2					

Total Acreage 39.90

Influence Codes

1.USE
2.R/W
3.TOPOGRAPHY
4.SIZE
5.ACCESS
6.RESTRICTIONS
7.SHAPE
8.SEMI-IMPROVED
9.FRACTIONAL
Acres
30.REAR LAND 3
31.REAR LAND 4
32.PASTURE
33.CROP
34.HORTICUL I
35.HORTUCUL II
36.ORCHARD
37.SOFTWOOD
38.MIXED WOOD
39.HARDWOOD
40.WASTE
41.GRAVEL PIT
42.MOBILE HOME SI
43.CONDO SITE
44.LOT IMPROVEMEN
45.M H HOOK-UP
46.HOLE/SITE

Blue Hill

Map Lot 034-040 | Account 1481 | Location LAND-J SAUNDERS LOT | Card 1 Of 1 | 9/14/2022

Building Style **0**		
1.CONV.	5.COLONIAL	9.CONDO
2.RANCH	6.SPLIT	10.
3.R RANCH	7.CONTEMP	11.
4.CAPE	8.COTTAGE	12.
Dwelling Units **0**		
Other Units **0**		
Stories **0**		
1.1	4.1.5	7.3.5
2.2	5.1.75	8.4
3.3	6.2.5	9.
Exterior Walls **0**		
1.WOOD	5.SHINGLE	9.OTHER
2.VIN/AL	6.BR/STN	10.
3.COMPOS.	7.SINGLE	11.
4.ASBESTOS	8.CONCRETE	12.
Roof Surface **0**		
1.ASPHALT	4.COMPOSIT	7.ROLL
2.SLATE	5.WOOD	8.
3.METAL	6.OTHER	9.
SF Masonry Trim **0**		
0		
0		
Year Built **0**		
Year Remodeled **0**		
Foundation **0**		
1.CONCRETE	4.WOOD	7.
2.C BLOCK	5.SLAB	8.
3.BR/STONE	6.PIERS	9.
Basement **0**		
1.1/4 BMT	4.FULL BMT	7.
2.1/2 BMT	5.NONE	8.
3.3/4 BMT	6.	9.NONE
Bsmt Gar # Cars **0**		
Wet Basement **0**		
1.DRY	4.DIRT FLR	7.
2.DAMP	5.	8.
3.WET	6.	9.

SF Bsmt Living **0**		
Fin Bsmt Grade **0 0**		
0		
Heat Type **100%** **0**		
1.HWBB	5.FWA	9.NO HEAT
2.HWCI	6.GRAVWA	10.
3.H PUMP	7.ELECTRIC	11.
4.RADIANT	8.FL/WALL	12.
Cool Type **0%** **9 NONE**		
1.REFRIG	4.W&C AIR	7.
2.EVAPOR	5.	8.
3.H PUMP	6.	9.NONE
Kitchen Style **0**		
1.MODERN	4.OBSOLETE	7.
2.TYPICAL	5.	8.
3.OLD TYPE	6.	9.NONE
Bath(s) Style **0**		
1.MODERN	4.OBSOLETE	7.
2.TYPICAL	5.	8.
3.OLD TYPE	6.	9.NONE
# Rooms **0**		
# Bedrooms **0**		
# Full Baths **0**		
# Half Baths **0**		
# Addn Fixtures **0**		
# Fireplaces **0**		

TRIO

Layout **0**		
1.TYPICAL	4.	7.
2.INADEQ	5.	8.
3.	6.	9.
Attic **0**		
1.1/4 FIN	4.FULL FIN	7.
2.1/2 FIN	5.FL/STAIR	8.
3.3/4 FIN	6.	9.NONE
Insulation **0**		
1.FULL	4.MINIMAL	7.
2.HEAVY	5.	8.
3.CAPPED	6.	9.NONE
Unfinished % **0%**		
Grade & Factor **0 0%**		
1.E GRADE	4.B GRADE	7.AAA GRAD
2.D GRADE	5.A GRADE	8.M&S PRIC
3.C GRADE	6.AA GRADE	9.SAME
SQFT (Footprint) **0**		
Condition **0**		
1.POOR	4.AVG	7.V G
2.FAIR	5.AVG+	8.EXC
3.AVG-	6.GOOD	9.SAME
Phys. % Good **0%**		
Funct. % Good **100%**		
Functional Code **9 NONE**		
1.INCOMP	4.PL/HT	7.
2.OVERBLT	5.DAMAGE/D	8.
3.STYLE	6.	9.NONE
Econ. % Good **100%**		
Economic Code **NONE**		
0.None	3.NO POWER	7.
1.LOCATION	4.DAMAGE/D	8.
2.ENCROACH	9.NONE	9.
Entrance Code **0**		
1.INTERIOR	4.VACANT	7.
2.REFUSAL	5.ESTIMATE	8.
3.INFORMED	6.	9.
Information Code **0**		
1.OWNER	4.AGENT	7.
2.RELATIVE	5.ESTIMATE	8.
3.TENANT	6.OTHER	9.

Date Inspected

Additions, Outbuildings & Improvements

Type	Year	Units	Grade	Cond	Phys.	Funct.	Sound Value
					%	%	
					%	%	
					%	%	
					%	%	
					%	%	
					%	%	
					%	%	
					%	%	
					%	%	
					%	%	

1.ONE STORY FRAM
2.TWO STORY FRAM
3.THREE STORY FR
4.1 & 1/2 STORY
5.1 & 3/4 STORY
6.2 & 1/2 STORY
21.OPEN FRAME POR
22.ENCL PCH/1SFR(
23.FRAME GARAGE
24.FRAME SHED
25.FRAME BAY WIND
26.1SFR OVERHANG
27.UNFIN BASEMENT
28.UNF ATTIC/LOFT
29.FINISHED ATTIC

Map Lot 034-040-A | Account 1502 | Location LAND-J SAUNDERS LOT | Card 1 Of 1 | 9/14/2022

WESSEL, JESSE P.
MILLIKEN, NINA
P.O. BOX 545
BLUE HILL ME 04614

B6948P691

Property Data

Neighborhood	**61 NEIGHBORHOOD 61.**
Tree Growth Year	**0**
X Coordinate	**0**
Y Coordinate	**0**
Zone/Land Use	**11 RESIDENTIAL**
Secondary Zone	
Topography	**2 ROLLING**

1.LEVEL	4.BELOW ST	7.ROUGH
2.ROLLING	5.LOW	8.
3.ABOVE ST	6.SWAMPY	9.

Utilities	**9 NONE**

1.SUMMER	4.DR WELL	7.SEPTIC
2.WATER	5.DUG WELL	8.SPRING
3.SEWER	6.LAKE WTR	9.NONE

Street	**1 PAVED**

1.PAVED	4.PROPOSED	7.
2.SEMI IMP	5.	8.
3.GRAVEL	6.	9.NONE

	0
SPRINGWORK YEAR	**0**

Sale Data

Sale Date	
Price	
Sale Type	

1.LAND	4.MOBILE	7.
2.L & B	5.OTHER	8.
3.BUILDING	6.	9.

Financing

1.CONVENT	4.SELLER	7.UNKNOWN
2.FHA/VA	5.PRIVATE	8.
3.ASSUMED	6.CASH	9.UNKNOWN

Validity

1.VALID	4.SPLIT	7.RENOVATE
2.RELATED	5.PARTIAL	8.OTHER
3.DISTRESS	6.EXEMPT	9.

Verified

1.BUYER	4.AGENT	7.FAMILY
2.SELLER	5.PUB REC	8.OTHER
3.LENDER	6.MLS	9.CONFID

Assessment Record

Year	Land	Buildings	Exempt	Total
2020	31,900	0	0	31,900
2021	31,900	0	0	31,900
2022	31,900	0	0	31,900

Land Data

Front Foot	Type	Effective Frontage	Effective Depth	Influence Factor	Influence Code
11.REGULAR LOT				%	
12.SECONDARY				%	
13.EXCESS FRONTAG				%	
14.REAR LAND				%	
15.MISCELLANEOUS				%	
				%	
				%	

Square Foot	Square Feet		
16.REGULAR LOT		%	
17.SECONDARY LOT		%	
18.EXCESS LAND		%	
19.CONDOMINIUM		%	
20.MISCELLANEOUS		%	
		%	
		%	

Fract. Acre	Acreage/Sites			
21.HOUSELOT(FRCT)	25	1.00	100 %	0
22.BASELOT(FRCT)	28	2.50	100 %	0
23.REAR(FRCT)			%	
Acres			%	
24.HOUSELOT			%	
25.BASELOT			%	
26.FRONTAGE 1			%	
27.FRONTAGE 2			%	
28.REAR LAND 1				
29.REAR LAND 2				

Total Acreage 3.50

Influence Codes

1.USE
2.R/W
3.TOPOGRAPHY
4.SIZE
5.ACCESS
6.RESTRICTIONS
7.SHAPE
8.SEMI-IMPROVED
9.FRACTIONAL
Acres
30.REAR LAND 3
31.REAR LAND 4
32.PASTURE
33.CROP
34.HORTICUL I
35.HORTUCUL II
36.ORCHARD
37.SOFTWOOD
38.MIXED WOOD
39.HARDWOOD
40.WASTE
41.GRAVEL PIT
42.MOBILE HOME SI
43.CONDO SITE
44.LOT IMPROVEMEN
45.M H HOOK-UP
46.HOLE/SITE

Inspection Witnessed By:

X Date

No./Date	Description	Date Insp.

Notes:
'20 NEW LOT CREATED FROM SPLIT OF LOT 40 3.5AC

Blue Hill

Blue Hill

Map Lot 034-040-A | Account 1502 | Location LAND-J SAUNDERS LOT | Card 1 Of 1 | 9/14/2022

Building Style		
1.CONV.	5.COLONIAL	9.CONDO
2.RANCH	6.SPLIT	10.
3.R RANCH	7.CONTEMP	11.
4.CAPE	8.COTTAGE	12.
Dwelling Units		
Other Units		
Stories		
1.1	4.1.5	7.3.5
2.2	5.1.75	8.4
3.3	6.2.5	9.
Exterior Walls		
1.WOOD	5.SHINGLE	9.OTHER
2.VIN/AL	6.BR/STN	10.
3.COMPOS.	7.SINGLE	11.
4.ASBESTOS	8.CONCRETE	12.
Roof Surface		
1.ASPHALT	4.COMPOSIT	7.ROLL
2.SLATE	5.WOOD	8.
3.METAL	6.OTHER	9.
SF Masonry Trim		
Year Built		
Year Remodeled		
Foundation		
1.CONCRETE	4.WOOD	7.
2.C BLOCK	5.SLAB	8.
3.BR/STONE	6.PIERS	9.
Basement		
1.1/4 BMT	4.FULL BMT	7.
2.1/2 BMT	5.NONE	8.
3.3/4 BMT	6.	9.NONE
Bsmt Gar # Cars		
Wet Basement		
1.DRY	4.DIRT FLR	7.
2.DAMP	5.	8.
3.WET	6.	9.

SF Bsmt Living		
Fin Bsmt Grade		
Heat Type		
1.HWBB	5.FWA	9.NO HEAT
2.HWCI	6.GRAVWA	10.
3.H PUMP	7.ELECTRIC	11.
4.RADIANT	8.FL/WALL	12.
Cool Type		
1.REFRIG	4.W&C AIR	7.
2.EVAPOR	5.	8.
3.H PUMP	6.	9.NONE
Kitchen Style		
1.MODERN	4.OBSOLETE	7.
2.TYPICAL	5.	8.
3.OLD TYPE	6.	9.NONE
Bath(s) Style		
1.MODERN	4.OBSOLETE	7.
2.TYPICAL	5.	8.
3.OLD TYPE	6.	9.NONE
# Rooms		
# Bedrooms		
# Full Baths		
# Half Baths		
# Addn Fixtures		
# Fireplaces		

TRIO

Layout		
1.TYPICAL	4.	7.
2.INADEQ	5.	8.
3.	6.	9.
Attic		
1.1/4 FIN	4.FULL FIN	7.
2.1/2 FIN	5.FL/STAIR	8.
3.3/4 FIN	6.	9.NONE
Insulation		
1.FULL	4.MINIMAL	7.
2.HEAVY	5.	8.
3.CAPPED	6.	9.NONE
Unfinished %		
Grade & Factor		
1.E GRADE	4.B GRADE	7.AAA GRAD
2.D GRADE	5.A GRADE	8.M&S PRIC
3.C GRADE	6.AA GRADE	9.SAME
SQFT (Footprint)		
Condition		
1.POOR	4.AVG	7.V G
2.FAIR	5.AVG+	8.EXC
3.AVG-	6.GOOD	9.SAME
Phys. % Good		
Funct. % Good		
Functional Code		
1.INCOMP	4.PL/HT	7.
2.OVERBLT	5.DAMAGE/D	8.
3.STYLE	6.	9.NONE
Econ. % Good		
Economic Code		
0.None	3.NO POWER	7.
1.LOCATION	4.DAMAGE/D	8.
2.ENCROACH	9.NONE	9.
Entrance Code **0**		
1.INTERIOR	4.VACANT	7.
2.REFUSAL	5.ESTIMATE	8.
3.INFORMED	6.	9.
Information Code **0**		
1.OWNER	4.AGENT	7.
2.RELATIVE	5.ESTIMATE	8.
3.TENANT	6.OTHER	9.

Date Inspected

Additions, Outbuildings & Improvements

Type	Year	Units	Grade	Cond	Phys.	Funct.	Sound Value
					%	%	
					%	%	
					%	%	
					%	%	
					%	%	
					%	%	
					%	%	
					%	%	
					%	%	
					%	%	

1.ONE STORY FRAM
2.TWO STORY FRAM
3.THREE STORY FR
4.1 & 1/2 STORY
5.1 & 3/4 STORY
6.2 & 1/2 STORY
21.OPEN FRAME POR
22.ENCL PCH/1SFR(
23.FRAME GARAGE
24.FRAME SHED
25.FRAME BAY WIND
26.1SFR OVERHANG
27.UNFIN BASEMENT
28.UNF ATTIC/LOFT
29.FINISHED ATTIC