Map Lot 013-001 Account 1057 Location 13 BEECH HILL RD Card 1 Of 1 8/11/2025

BILLINGS, SHANI MCVAY
MCVAY, RAYMOND EB
PO BOX 1087
BLUE HILL ME 04614

B6081P72 B6817P243

Previous Owner
SMITH , DALE A JR
PO BOX 442

BLUE HILL ME 04614
Sale Date: 8/25/2017

Previous Owner
JAFFRAY, JAMES
PO BOX 937

BLUE HILL ME 04614
Sale Date: 7/26/2013

Inspection Witnessed By:

X Date

No./Date	Description	Date Insp.

Notes:
'13 NOTICE OF TAKEN OF LAND VERY LITTLE AC N/C

Blue Hill

Property Data

Neighborhood **49 NEIGHBORHOOD 49.**

Tree Growth Year **0**

X Coordinate **0**

Y Coordinate **0**

Zone/Land Use **11 RESIDENTIAL**

Secondary Zone

Topography **2 ROLLING**

1.LEVEL 4.BELOW ST 7.ROUGH
2.ROLLING 5.LOW 8.
3.ABOVE ST 6.SWAMPY 9.

Utilities **4 DRILLED WELL 7 SEPTIC**

1.SUMMER 4.DR WELL 7.SEPTIC
2.WATER 5.DUG WELL 8.SPRING
3.SEWER 6.LAKE WTR 9.NONE

Street **1 PAVED**

1.PAVED 4.PROPOSED 7.
2.SEMI IMP 5. 8.
3.GRAVEL 6. 9.NONE

0

SPRINGWORK YEAR **0**

Sale Data

Sale Date **8/25/2017**

Price **325,000**

Sale Type **2 LAND &**

1.LAND 4.MOBILE 7.
2.L & B 5.OTHER 8.
3.BUILDING 6. 9.

Financing **7 UNKNOWN.....**

1.CONVENT 4.SELLER 7.UNKNOWN
2.FHA/VA 5.PRIVATE 8.
3.ASSUMED 6.CASH 9.UNKNOWN

Validity **1 ARMS LENGTH**

1.VALID 4.SPLIT 7.RENOVATE
2.RELATED 5.PARTIAL 8.OTHER
3.DISTRESS 6.EXEMPT 9.

Verified **5 PUBLIC RECORD**

1.BUYER 4.AGENT 7.FAMILY
2.SELLER 5.PUB REC 8.OTHER
3.LENDER 6.MLS 9.CONFID

Assessment Record

Year	Land	Buildings	Exempt	Total
2012	90,700	285,700	10,000	366,400
2013	77,100	242,900	10,000	310,000
2014	77,100	242,900	0	320,000
2015	77,100	242,900	0	320,000
2016	77,100	242,900	0	320,000
2017	77,100	242,900	0	320,000
2018	77,100	242,900	0	320,000
2019	77,100	242,900	19,600	300,400
2020	77,100	242,900	24,500	295,500
2021	77,100	242,900	24,000	296,000
2022	77,100	242,900	23,500	296,500
2023	77,100	242,900	20,250	299,750
2024	125,700	434,000	25,000	534,700
2025	125,700	434,000	25,000	534,700

Land Data

Front Foot	Type	Effective Frontage	Effective Depth	Influence Factor	Influence Code
11.REGULAR LOT				%	
12.SECONDARY				%	
13.EXCESS FRONTAG				%	
14.REAR LAND				%	
15.MISCELLANEOUS				%	
				%	
				%	
Square Foot		**Square Feet**			
16.REGULAR LOT				%	
17.SECONDARY LOT				%	
18.EXCESS LAND				%	
19.CONDOMINIUM				%	
20.MISCELLANEOUS				%	
				%	
				%	
Fract. Acre		**Acreage/Sites**			
21.HOUSELOT(FRCT)	24	1.00		100 %	0
22.BASELOT(FRCT)	28	1.90		100 %	0
23.REAR(FRCT)				%	
Acres				%	
24.HOUSELOT				%	
25.BASELOT				%	
26.FRONTAGE 1				%	
27.FRONTAGE 2				%	
28.REAR LAND 1				%	
29.REAR LAND 2				%	

Total Acreage 2.90

Influence Codes

1.USE
2.R/W
3.TOPOGRAPHY
4.SIZE
5.ACCESS
6.RESTRICTIONS
7.SHAPE
8.SEMI-IMPROVED
9.FRACTIONAL
Acres
30.REAR LAND 3
31.REAR LAND 4
32.PASTURE
33.CROP
34.HORTICUL I
35.HORTUCUL II
36.ORCHARD
37.SOFTWOOD
38.MIXED WOOD
39.HARDWOOD
40.WASTE
41.GRAVEL PIT
42.MOBILE HOME SI
43.CONDO SITE
44.EXTRA SET OF L
45.M H HOOK-UP
46.HOLE/SITE

Blue Hill

Map Lot 013-001 | Account 1057 | Location 13 BEECH HILL RD | Card 1 Of 1 | 8/11/2025

Building Style	**7 CONTEMPORARY**	
1.CONV.	5.COLONIAL	9.CONDO
2.RANCH	6.SPLIT	10.
3.R RANCH	7.CONTEMP	11.
4.CAPE	8.COTTAGE	12.
Dwelling Units	**1**	
Other Units	**0**	
Stories	**5 ONE & 3/4 STORY**	
1.1	4.1.5	7.3.5
2.2	5.1.75	8.4
3.3	6.2.5	9.
Exterior Walls	**1 WOOD SIDING**	
1.WOOD	5.SHINGLE	9.OTHER
2.VIN/AL	6.BRK/STN	10.ALUM
3.COMPOS.	7.SINGLE	11.LOG
4.ASBESTOS	8.HARDY/CO	12.STONE
Roof Surface	**5 WOOD SHINGLES**	
1.ASPHALT	4.COMPOSIT	7.ROLL
2.SLATE	5.WOOD	8.
3.METAL	6.OTHER	9.
SF Masonry Trim	**0**	
	0	
	0	
Year Built	**1982**	
Year Remodeled	**0**	
Foundation	**1 CONCRETE**	
1.CONCRETE	4.WOOD	7.
2.C BLOCK	5.SLAB	8.
3.BR/STONE	6.PIERS	9.
Basement	**4 FULL BASEMENT**	
1.1/4 BMT	4.FULL BMT	7.
2.1/2 BMT	5.NONE	8.
3.3/4 BMT	6.	9.NONE
Bsmt Gar # Cars	**0**	
Wet Basement	**1 DRY BASEMENT**	
1.DRY	4.DIRT FLR	7.
2.DAMP	5.	8.
3.WET	6.	9.

SF Bsmt Living	**0**	
Fin Bsmt Grade	**0 0**	
	0	
Heat Type	**100%**	**7 ELECTRIC**
1.HWBB	5.FWA	9.NO HEAT
2.HWCI	6.GRAVWA	10.
3.H PUMP	7.ELECTRIC	11.
4.RADIANT	8.FL/WALL	12.
Cool Type	**0%**	**9 NONE**
1.REFRIG	4.W&C AIR	7.
2.EVAPOR	5.	8.
3.H PUMP	6.	9.NONE
Kitchen Style	**2 TYPICAL**	
1.MODERN	4.OBSOLETE	7.
2.TYPICAL	5.	8.
3.OLD TYPE	6.	9.NONE
Bath(s) Style	**2 TYPICAL BATH(S)**	
1.MODERN	4.OBSOLETE	7.
2.TYPICAL	5.	8.
3.OLD TYPE	6.	9.NONE
# Rooms	**0**	
# Bedrooms	**0**	
# Full Baths	**2**	
# Half Baths	**1**	
# Addn Fixtures	**0**	
# Fireplaces	**1**	

TRIO

Layout	**1 TYPICAL**	
1.TYPICAL	4.	7.
2.INADEQ	5.	8.
3.	6.	9.
Attic	**9 NONE**	
1.1/4 FIN	4.FULL FIN	7.
2.1/2 FIN	5.FL/STAIR	8.
3.3/4 FIN	6.	9.NONE
Insulation	**1 FULL**	
1.FULL	4.MINIMAL	7.
2.HEAVY	5.PARTIAL	8.
3.CAPPED	6.	9.NONE
Unfinished %	**0%**	
Grade & Factor	**5 A 100%**	
1.E GRADE	4.B GRADE	7.AAA GRAD
2.D GRADE	5.A GRADE	8.M&S PRIC
3.C GRADE	6.AA GRADE	9.SAME
SQFT (Footprint)	**1092**	
Condition	**4 AVERAGE**	
1.POOR	4.AVG	7.V G
2.FAIR	5.AVG+	8.EXC
3.AVG-	6.GOOD	9.SAME
Phys. % Good	**0%**	
Funct. % Good	**100%**	
Functional Code	**9 NONE**	
1.INCOMP	4.PL/HT	7.
2.OVERBLT	5.DAMAGE/D	8.
3.STYLE	6.	9.NONE
Econ. % Good	**100%**	
Economic Code	**NONE**	
0.None	3.NO POWER	7.
1.LOCATION	4.DAMAGE/D	8.
2.ENCROACH	9.NONE	9.
Entrance Code	**0**	
1.INTERIOR	4.VACANT	7.
2.REFUSAL	5.ESTIMATE	8.
3.INFORMED	6.	9.
Information Code	**0**	
1.OWNER	4.AGENT	7.
2.RELATIVE	5.ESTIMATE	8.
3.TENANT	6.OTHER	9.

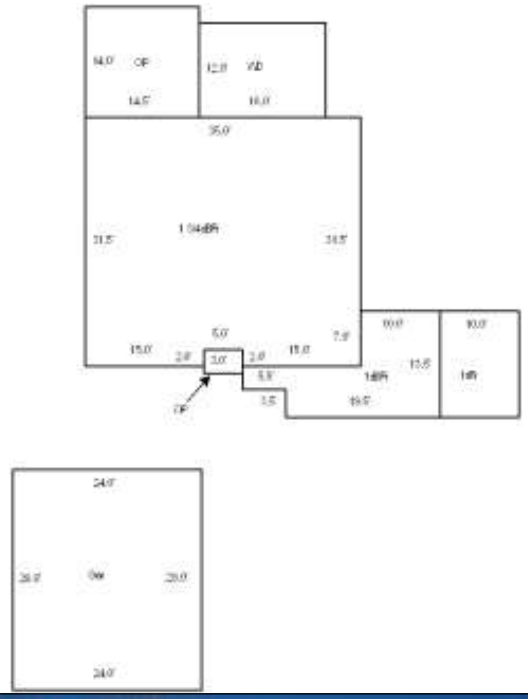

Date Inspected

Additions, Outbuildings & Improvements

Type	Year	Units	Grade	Cond	Phys.	Funct.	Sound Value
21 OPEN FRAME	0	15	0 0	0	0 %	0 %	
7 ONE STY BSMT FR	0	213	0 0	0	0 %	0 %	
1 ONE STORY	1994	135	0 0	0	0 %	0 %	
21 OPEN FRAME	0	203	0 0	0	0 %	0 %	
68 DECK	0	192	0 0	0	0 %	0 %	
57 GARAGE (DET)	0	672	4 100	4	0 %	100 %	
					%	%	
					%	%	
					%	%	
					%	%	

1.ONE STORY FRAM
2.TWO STORY FRAM
3.THREE STORY FR
4.1 & 1/2 STORY
5.1 & 3/4 STORY
6.2 & 1/2 STORY
21.OPEN FRAME POR
22.ENCL PCH/1SFR(
23.FRAME GARAGE
24.FRAME SHED
25.FRAME BAY WIND
26.1SFR OVERHANG
27.UNFIN BASEMENT
28.UNF ATTIC/LOFT
29.FINISHED ATTIC

Map Lot 013-002 | Account 1791 | Location 15 Beech Hill Rd | Card 1 Of 1 | 8/11/2025

SEEGER, RICHARD
15 BEECH HILL RD
BLUE HILL ME 04614

B7161P903

Previous Owner
HUTCHINS, WAYNE E
HUTCHINS, RUTH C
25 UPPER JOHN ORCUTT BEACH RD
BROOKSVILLE ME 04617
Sale Date: 10/13/2021

Previous Owner
PEARL, BARTON W
ELDER, LINDA M
71 ROPE FERRY ROAD
SEDGWICK ME 04676
Sale Date: 12/10/2020

Previous Owner
WEHNCKE, JOHN
c/o ANNIE LEBLANC
41 BEECH HILL RD
BLUE HILL ME 04614
Sale Date: 11/13/2014

Inspection Witnessed By:

X Date

No./Date	Description	Date Insp.

Notes:

5/19/23 VAC/NAH, WINDOWS COVERED UNSURE OF INT, 75% COMP, +MVR PER LAST YEAR NOTE
5/11/22 W/MR. M+L TINY HOME. NOT THERE ON 4/1/22 ADD IN 23

Blue Hill

Property Data

Neighborhood **49 NEIGHBORHOOD 49.**

Tree Growth Year **0**

X Coordinate **0**

Y Coordinate **0**

Zone/Land Use **11 RESIDENTIAL**

Secondary Zone

Topography **2 ROLLING**

1.LEVEL 4.BELOW ST 7.ROUGH
2.ROLLING 5.LOW 8.
3.ABOVE ST 6.SWAMPY 9.

Utilities **4 DRILLED WELL 7 SEPTIC**

1.SUMMER 4.DR WELL 7.SEPTIC
2.WATER 5.DUG WELL 8.SPRING
3.SEWER 6.LAKE WTR 9.NONE

Street **1 PAVED**

1.PAVED 4.PROPOSED 7.
2.SEMI IMP 5. 8.
3.GRAVEL 6. 9.NONE

0

SPRINGWORK YEAR **0**

Sale Data

Sale Date **10/13/2021**

Price **125,000**

Sale Type **1 LAND ONLY**

1.LAND 4.MOBILE 7.
2.L & B 5.OTHER 8.
3.BUILDING 6. 9.

Financing **9 UNKNOWN**

1.CONVENT 4.SELLER 7.UNKNOWN
2.FHA/VA 5.PRIVATE 8.
3.ASSUMED 6.CASH 9.UNKNOWN

Validity **1 ARMS LENGTH**

1.VALID 4.SPLIT 7.RENOVATE
2.RELATED 5.PARTIAL 8.OTHER
3.DISTRESS 6.EXEMPT 9.

Verified **5 PUBLIC RECORD**

1.BUYER 4.AGENT 7.FAMILY
2.SELLER 5.PUB REC 8.OTHER
3.LENDER 6.MLS 9.CONFID

Assessment Record

Year	Land	Buildings	Exempt	Total
2012	77,200	0	0	77,200
2013	65,600	0	0	65,600
2014	65,600	0	0	65,600
2015	65,600	0	0	65,600
2016	65,600	0	0	65,600
2017	65,600	0	0	65,600
2018	65,600	0	0	65,600
2019	65,600	0	0	65,600
2020	65,600	0	0	65,600
2021	65,600	0	0	65,600
2022	65,600	0	0	65,600
2023	65,600	34,000	0	99,600
2024	127,200	92,800	0	220,000
2025	127,200	92,800	0	220,000

Land Data

Front Foot	Type	Effective Frontage	Effective Depth	Influence Factor	Influence Code
11.REGULAR LOT				%	
12.SECONDARY				%	
13.EXCESS FRONTAG				%	
14.REAR LAND				%	
15.MISCELLANEOUS				%	
				%	
				%	
Square Foot		**Square Feet**			
16.REGULAR LOT				%	
17.SECONDARY LOT				%	
18.EXCESS LAND				%	
19.CONDOMINIUM				%	
20.MISCELLANEOUS				%	
				%	
				%	
Fract. Acre		**Acreage/Sites**			
21.HOUSELOT(FRCT)	24	1.00		100 %	0
22.BASELOT(FRCT)	28	2.40		100 %	0
23.REAR(FRCT)				%	
Acres				%	
24.HOUSELOT				%	
25.BASELOT				%	
26.FRONTAGE 1				%	
27.FRONTAGE 2				%	
28.REAR LAND 1				%	
29.REAR LAND 2				%	

Total Acreage 3.40

Influence Codes

1.USE
2.R/W
3.TOPOGRAPHY
4.SIZE
5.ACCESS
6.RESTRICTIONS
7.SHAPE
8.SEMI-IMPROVED
9.FRACTIONAL
Acres
30.REAR LAND 3
31.REAR LAND 4
32.PASTURE
33.CROP
34.HORTICUL I
35.HORTUCUL II
36.ORCHARD
37.SOFTWOOD
38.MIXED WOOD
39.HARDWOOD
40.WASTE
41.GRAVEL PIT
42.MOBILE HOME SI
43.CONDO SITE
44.EXTRA SET OF L
45.M H HOOK-UP
46.HOLE/SITE

Blue Hill

Map Lot 013-002 | Account 1791 | Location 15 Beech Hill Rd | Card 1 Of 1 | 8/11/2025

Building Style	**1 CONVENTIONAL**	
1.CONV.	5.COLONIAL	9.CONDO
2.RANCH	6.SPLIT	10.
3.R RANCH	7.CONTEMP	11.
4.CAPE	8.COTTAGE	12.
Dwelling Units	**1**	
Other Units	**0**	
Stories	**1 ONE STORY**	
1.1	4.1.5	7.3.5
2.2	5.1.75	8.4
3.3	6.2.5	9.
Exterior Walls	**1 WOOD SIDING**	
1.WOOD	5.SHINGLE	9.OTHER
2.VIN/AL	6.BRK/STN	10.ALUM
3.COMPOS.	7.SINGLE	11.LOG
4.ASBESTOS	8.HARDY/CO	12.STONE
Roof Surface	**1 ASPHALT SHINGLES**	
1.ASPHALT	4.COMPOSIT	7.ROLL
2.SLATE	5.WOOD	8.
3.METAL	6.OTHER	9.
SF Masonry Trim	**0**	
	0	
	0	
Year Built	**2022**	
Year Remodeled	**0**	
Foundation	**5 CONCRETE SLAB**	
1.CONCRETE	4.WOOD	7.
2.C BLOCK	5.SLAB	8.
3.BR/STONE	6.PIERS	9.
Basement	**9 NO BASEMENT**	
1.1/4 BMT	4.FULL BMT	7.
2.1/2 BMT	5.NONE	8.
3.3/4 BMT	6.	9.NONE
Bsmt Gar # Cars	**0**	
Wet Basement	**9 NO BASEMENT**	
1.DRY	4.DIRT FLR	7.
2.DAMP	5.	8.
3.WET	6.	9.

SF Bsmt Living	**0**	
Fin Bsmt Grade	**0 0**	
	0	
Heat Type	**100%**	**3 HEAT PUMP**
1.HWBB	5.FWA	9.NO HEAT
2.HWCI	6.GRAVWA	10.
3.H PUMP	7.ELECTRIC	11.
4.RADIANT	8.FL/WALL	12.
Cool Type	**0%**	**9 NONE**
1.REFRIG	4.W&C AIR	7.
2.EVAPOR	5.	8.
3.H PUMP	6.	9.NONE
Kitchen Style	**2 TYPICAL**	
1.MODERN	4.OBSOLETE	7.
2.TYPICAL	5.	8.
3.OLD TYPE	6.	9.NONE
Bath(s) Style	**2 TYPICAL BATH(S)**	
1.MODERN	4.OBSOLETE	7.
2.TYPICAL	5.	8.
3.OLD TYPE	6.	9.NONE
# Rooms	**0**	
# Bedrooms	**0**	
# Full Baths	**1**	
# Half Baths	**0**	
# Addn Fixtures	**0**	
# Fireplaces	**0**	

TRIO

Layout	**1 TYPICAL**	
1.TYPICAL	4.	7.
2.INADEQ	5.	8.
3.	6.	9.
Attic	**4 FULL FINISHED**	
1.1/4 FIN	4.FULL FIN	7.
2.1/2 FIN	5.FL/STAIR	8.
3.3/4 FIN	6.	9.NONE
Insulation	**1 FULL**	
1.FULL	4.MINIMAL	7.
2.HEAVY	5.PARTIAL	8.
3.CAPPED	6.	9.NONE
Unfinished %	**0%**	
Grade & Factor	**2 D 90%**	
1.E GRADE	4.B GRADE	7.AAA GRAD
2.D GRADE	5.A GRADE	8.M&S PRIC
3.C GRADE	6.AA GRADE	9.SAME
SQFT (Footprint)	**392**	
Condition	**4 AVERAGE**	
1.POOR	4.AVG	7.V G
2.FAIR	5.AVG+	8.EXC
3.AVG-	6.GOOD	9.SAME
Phys. % Good	**0%**	
Funct. % Good	**100%**	
Functional Code	**9 NONE**	
1.INCOMP	4.PL/HT	7.
2.OVERBLT	5.DAMAGE/D	8.
3.STYLE	6.	9.NONE
Econ. % Good	**100%**	
Economic Code	**NONE**	
0.None	3.NO POWER	7.
1.LOCATION	4.DAMAGE/D	8.
2.ENCROACH	9.NONE	9.
Entrance Code	**0**	
1.INTERIOR	4.VACANT	7.
2.REFUSAL	5.ESTIMATE	8.
3.INFORMED	6.	9.
Information Code	**0**	
1.OWNER	4.AGENT	7.
2.RELATIVE	5.ESTIMATE	8.
3.TENANT	6.OTHER	9.

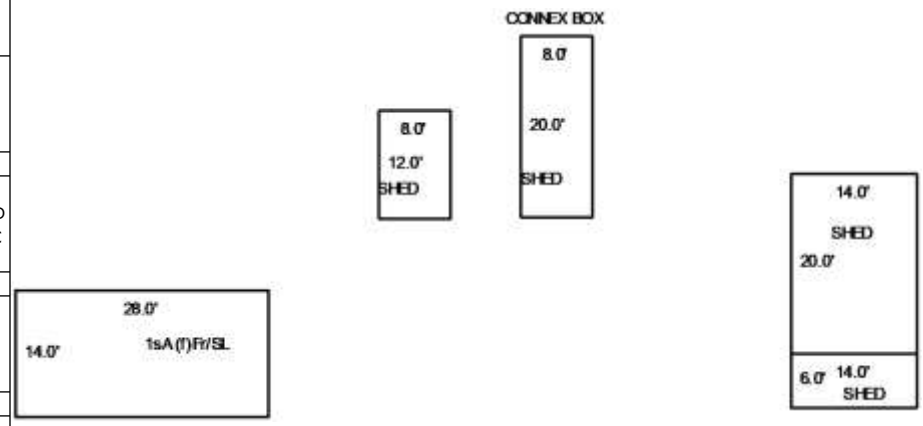

Date Inspected

Additions, Outbuildings & Improvements

Type	Year	Units	Grade	Cond	Phys.	Funct.	Sound Value
24 FRAME SHED	0				%	%	2,000
24 FRAME SHED	2023	280	3 100	4	0 %	100 %	
24 FRAME SHED	0				%	%	500
24 FRAME SHED	0				%	%	2,500
					%	%	
					%	%	
					%	%	
					%	%	
					%	%	
					%	%	

1.ONE STORY FRAM
2.TWO STORY FRAM
3.THREE STORY FR
4.1 & 1/2 STORY
5.1 & 3/4 STORY
6.2 & 1/2 STORY
21.OPEN FRAME POR
22.ENCL PCH/1SFR(
23.FRAME GARAGE
24.FRAME SHED
25.FRAME BAY WIND
26.1SFR OVERHANG
27.UNFIN BASEMENT
28.UNF ATTIC/LOFT
29.FINISHED ATTIC

Map Lot 013-004 Account 1360 Location 71 TENNEY HILL Card 1 Of 2 8/11/2025

WALDEN, JONATHAN W
71 TENNEY HILL
BLUE HILL ME 04614

B2786P462 B5900P277 B6381P58

Previous Owner
HANLEY, NOEL B
PO BOX 833

BLUE HILL ME 04614 0833
Sale Date: 9/19/2012

Inspection Witnessed By:

X Date

No./Date	Description	Date Insp.

Notes:

'25 ADJ GRADE & OLD BLDG CRD#2 OF N/V GAR STILL REMAINS
'13 W/ NEW OWNER , ADJ LIST, GRADE COND, FOR 2014
'13 ENTERED FARMLAND - PROVISIONAL CLASSIFICATION
'18 Re-filed Farmland application. Combined lots 3 & 4A

Blue Hill

Property Data

Neighborhood **68 NEIGHBORHOOD 68.**

Tree Growth Year **0**

X Coordinate **0**

Y Coordinate **0**

Zone/Land Use **11 RESIDENTIAL**

Secondary Zone

Topography **2 ROLLING**

1.LEVEL 4.BELOW ST 7.ROUGH
2.ROLLING 5.LOW 8.
3.ABOVE ST 6.SWAMPY 9.

Utilities **4 DRILLED WELL 7 SEPTIC**

1.SUMMER 4.DR WELL 7.SEPTIC
2.WATER 5.DUG WELL 8.SPRING
3.SEWER 6.LAKE WTR 9.NONE

Street **1 PAVED**

1.PAVED 4.PROPOSED 7.
2.SEMI IMP 5. 8.
3.GRAVEL 6. 9.NONE

0

SPRINGWORK YEAR **0**

Sale Data

Sale Date

Price

Sale Type

1.LAND 4.MOBILE 7.
2.L & B 5.OTHER 8.
3.BUILDING 6. 9.

Financing

1.CONVENT 4.SELLER 7.UNKNOWN
2.FHA/VA 5.PRIVATE 8.
3.ASSUMED 6.CASH 9.UNKNOWN

Validity

1.VALID 4.SPLIT 7.RENOVATE
2.RELATED 5.PARTIAL 8.OTHER
3.DISTRESS 6.EXEMPT 9.

Verified

1.BUYER 4.AGENT 7.FAMILY
2.SELLER 5.PUB REC 8.OTHER
3.LENDER 6.MLS 9.CONFID

Assessment Record

Year	Land	Buildings	Exempt	Total
2012	218,400	885,800	0	1,104,200
2013	137,100	562,400	10,000	689,500
2014	137,100	562,400	10,000	689,500
2015	137,100	562,400	10,000	689,500
2016	137,200	562,400	15,000	684,600
2017	137,200	562,400	20,000	679,600
2018	164,300	562,400	20,000	706,700
2019	164,300	562,400	19,600	707,100
2020	164,300	562,400	24,500	702,200
2021	164,200	562,400	24,000	702,600
2022	164,200	562,400	23,500	703,100
2023	164,200	562,400	20,250	706,350
2024	343,200	1,126,800	25,000	1,445,000
2025	343,200	949,100	25,000	1,267,300

Land Data

Front Foot

11.REGULAR LOT
12.SECONDARY
13.EXCESS FRONTAG
14.REAR LAND
15.MISCELLANEOUS

Square Foot

16.REGULAR LOT
17.SECONDARY LOT
18.EXCESS LAND
19.CONDOMINIUM
20.MISCELLANEOUS

Fract. Acre

21.HOUSELOT(FRCT)
22.BASELOT(FRCT)
23.REAR(FRCT)

Acres

24.HOUSELOT
25.BASELOT
26.FRONTAGE 1
27.FRONTAGE 2
28.REAR LAND 1
29.REAR LAND 2

Type	Effective Frontage	Effective Depth	Influence Factor	Influence Code
			%	
			%	
			%	
			%	
			%	
			%	
			%	
	Square Feet			
			%	
			%	
			%	
			%	
			%	
			%	
			%	
	Acreage/Sites			
24	1.00		100 %	0
33	1.00		100 %	0
32	6.00		100 %	0
49	5.00		100 %	0
			%	
			%	
			%	

Total Acreage 13.00

Influence Codes

1.USE
2.R/W
3.TOPOGRAPHY
4.SIZE
5.ACCESS
6.RESTRICTIONS
7.SHAPE
8.SEMI-IMPROVED
9.FRACTIONAL

Acres

30.REAR LAND 3
31.REAR LAND 4
32.PASTURE
33.CROP
34.HORTICUL I
35.HORTUCUL II
36.ORCHARD
37.SOFTWOOD
38.MIXED WOOD
39.HARDWOOD
40.WASTE
41.GRAVEL PIT
42.MOBILE HOME SI
43.CONDO SITE
44.EXTRA SET OF L
45.M H HOOK-UP
46.HOLE/SITE

Blue Hill

Map Lot 013-004 | Account 1360 | Location 71 TENNEY HILL | Card 1 Of 2 | 8/11/2025

Building Style	**1 CONVENTIONAL**	
1.CONV.	5.COLONIAL	9.CONDO
2.RANCH	6.SPLIT	10.
3.R RANCH	7.CONTEMP	11.
4.CAPE	8.COTTAGE	12.
Dwelling Units	**1**	
Other Units	**0**	
Stories	**2 TWO STORY**	
1.1	4.1.5	7.3.5
2.2	5.1.75	8.4
3.3	6.2.5	9.
Exterior Walls	**2 VINYL/ALUMINUM**	
1.WOOD	5.SHINGLE	9.OTHER
2.VIN/AL	6.BRK/STN	10.ALUM
3.COMPOS.	7.SINGLE	11.LOG
4.ASBESTOS	8.HARDY/CO	12.STONE
Roof Surface	**1 ASPHALT SHINGLES**	
1.ASPHALT	4.COMPOSIT	7.ROLL
2.SLATE	5.WOOD	8.
3.METAL	6.OTHER	9.
SF Masonry Trim	**0**	
	0	
	0	
Year Built	**1802**	
Year Remodeled	**0**	
Foundation	**1 CONCRETE**	
1.CONCRETE	4.WOOD	7.
2.C BLOCK	5.SLAB	8.
3.BR/STONE	6.PIERS	9.
Basement	**3 3/4 BASEMENT**	
1.1/4 BMT	4.FULL BMT	7.
2.1/2 BMT	5.NONE	8.
3.3/4 BMT	6.	9.NONE
Bsmt Gar # Cars	**0**	
Wet Basement	**1 DRY BASEMENT**	
1.DRY	4.DIRT FLR	7.
2.DAMP	5.	8.
3.WET	6.	9.

SF Bsmt Living	**0**	
Fin Bsmt Grade	**0 0**	
	0	
Heat Type	**100%**	**1 HOT WATER BB**
1.HWBB	5.FWA	9.NO HEAT
2.HWCI	6.GRAVWA	10.
3.H PUMP	7.ELECTRIC	11.
4.RADIANT	8.FL/WALL	12.
Cool Type	**0%**	**9 NONE**
1.REFRIG	4.W&C AIR	7.
2.EVAPOR	5.	8.
3.H PUMP	6.	9.NONE
Kitchen Style	**2 TYPICAL**	
1.MODERN	4.OBSOLETE	7.
2.TYPICAL	5.	8.
3.OLD TYPE	6.	9.NONE
Bath(s) Style	**2 TYPICAL BATH(S)**	
1.MODERN	4.OBSOLETE	7.
2.TYPICAL	5.	8.
3.OLD TYPE	6.	9.NONE
# Rooms	**0**	
# Bedrooms	**0**	
# Full Baths	**5**	
# Half Baths	**3**	
# Addn Fixtures	**3**	
# Fireplaces	**4**	

TRIO

Layout	**1 TYPICAL**	
1.TYPICAL	4.	7.
2.INADEQ	5.	8.
3.	6.	9.
Attic	**1 1/4 FINISHED**	
1.1/4 FIN	4.FULL FIN	7.
2.1/2 FIN	5.FL/STAIR	8.
3.3/4 FIN	6.	9.NONE
Insulation	**4 MINIMAL**	
1.FULL	4.MINIMAL	7.
2.HEAVY	5.PARTIAL	8.
3.CAPPED	6.	9.NONE
Unfinished %	**0%**	
Grade & Factor	**5 A 100%**	
1.E GRADE	4.B GRADE	7.AAA GRAD
2.D GRADE	5.A GRADE	8.M&S PRIC
3.C GRADE	6.AA GRADE	9.SAME
SQFT (Footprint)	**1756**	
Condition	**5 ABOVE AVERAGE**	
1.POOR	4.AVG	7.V G
2.FAIR	5.AVG+	8.EXC
3.AVG-	6.GOOD	9.SAME
Phys. % Good	**0%**	
Funct. % Good	**100%**	
Functional Code	**9 NONE**	
1.INCOMP	4.PL/HT	7.
2.OVERBLT	5.DAMAGE/D	8.
3.STYLE	6.	9.NONE
Econ. % Good	**100%**	
Economic Code	**NONE**	
0.None	3.NO POWER	7.
1.LOCATION	4.DAMAGE/D	8.
2.ENCROACH	9.NONE	9.
Entrance Code	**0**	
1.INTERIOR	4.VACANT	7.
2.REFUSAL	5.ESTIMATE	8.
3.INFORMED	6.	9.
Information Code	**0**	
1.OWNER	4.AGENT	7.
2.RELATIVE	5.ESTIMATE	8.
3.TENANT	6.OTHER	9.

Date Inspected



Additions, Outbuildings & Improvements

Type	Year	Units	Grade	Cond	Phys.	Funct.	Sound Value
1 ONE STORY	0	32	0 0	0	0 %	0 %	
1 ONE STORY	0	99	0 0	0	0 %	0 %	
21 OPEN FRAME	0	165	0 0	0	0 %	0 %	
1 ONE STORY	0	184	0 0	0	0 %	0 %	
28 UNF ATTIC/LOFT	0	1025	0 0	0	0 %	0 %	
2 TWO STORY	0	1025	0 0	0	0 %	0 %	
63 SWIMMING POOL	2001	512	3 100	4	0 %	50 %	
59 1 1/2S GARAGE	0	591	3 100	3	0 %	100 %	
24 FRAME SHED	0	1050	3 100	3	0 %	75 %	
58 1 1/4S GARAGE	0	780	4 100	4	0 %	75 %	

1.ONE STORY FRAM
2.TWO STORY FRAM
3.THREE STORY FR
4.1 & 1/2 STORY
5.1 & 3/4 STORY
6.2 & 1/2 STORY
21.OPEN FRAME POR
22.ENCL PCH/1SFR(
23.FRAME GARAGE
24.FRAME SHED
25.FRAME BAY WIND
26.1SFR OVERHANG
27.UNFIN BASEMENT
28.UNF ATTIC/LOFT
29.FINISHED ATTIC

Map Lot 013-004 Account 1360 Location 81 TENNEY HILL Card 2 Of 2 8/11/2025

WALDEN, JONATHAN W
71 TENNEY HILL
BLUE HILL ME 04614

B2786P462 B5900P277 B6381P58

Previous Owner
HANLEY, NOEL B
PO BOX 833

BLUE HILL ME 04614 0833
Sale Date: 9/19/2012

Inspection Witnessed By:

X Date

No./Date	Description	Date Insp.

Notes:

Blue Hill

Property Data

Neighborhood **68 NEIGHBORHOOD 68.**

Tree Growth Year **0**

X Coordinate **0**

Y Coordinate **0**

Zone/Land Use **11 RESIDENTIAL**

Secondary Zone

Topography **2 ROLLING**

1.LEVEL 4.BELOW ST 7.ROUGH
2.ROLLING 5.LOW 8.
3.ABOVE ST 6.SWAMPY 9.

Utilities **4 DRILLED WELL 7 SEPTIC**

1.SUMMER 4.DR WELL 7.SEPTIC
2.WATER 5.DUG WELL 8.SPRING
3.SEWER 6.LAKE WTR 9.NONE

Street **1 PAVED**

1.PAVED 4.PROPOSED 7.
2.SEMI IMP 5. 8.
3.GRAVEL 6. 9.NONE

0

SPRINGWORK YEAR **0**

Sale Data

Sale Date

Price

Sale Type

1.LAND 4.MOBILE 7.
2.L & B 5.OTHER 8.
3.BUILDING 6. 9.

Financing

1.CONVENT 4.SELLER 7.UNKNOWN
2.FHA/VA 5.PRIVATE 8.
3.ASSUMED 6.CASH 9.UNKNOWN

Validity

1.VALID 4.SPLIT 7.RENOVATE
2.RELATED 5.PARTIAL 8.OTHER
3.DISTRESS 6.EXEMPT 9.

Verified

1.BUYER 4.AGENT 7.FAMILY
2.SELLER 5.PUB REC 8.OTHER
3.LENDER 6.MLS 9.CONFID

Assessment Record

Year	Land	Buildings	Exempt	Total
2018	0	19,400	0	19,400
2019	0	19,400	0	19,400
2020	0	19,400	0	19,400
2021	0	19,400	0	19,400
2022	0	19,400	0	19,400
2023	0	19,400	0	19,400
2024	0	31,800	0	31,800
2025	0	21,500	0	21,500

Land Data

Front Foot	Type	Effective Frontage	Effective Depth	Influence Factor	Influence Code
11.REGULAR LOT				%	
12.SECONDARY				%	
13.EXCESS FRONTAG				%	
14.REAR LAND				%	
15.MISCELLANEOUS				%	
				%	
				%	
Square Foot		**Square Feet**			
16.REGULAR LOT				%	
17.SECONDARY LOT				%	
18.EXCESS LAND				%	
19.CONDOMINIUM				%	
20.MISCELLANEOUS				%	
				%	
				%	
Fract. Acre		**Acreage/Sites**			
21.HOUSELOT(FRCT)				%	
22.BASELOT(FRCT)				%	
23.REAR(FRCT)				%	
Acres				%	
24.HOUSELOT				%	
25.BASELOT				%	
26.FRONTAGE 1				%	
27.FRONTAGE 2				%	
28.REAR LAND 1					
29.REAR LAND 2					

Total Acreage 0.00

Influence Codes

1.USE
2.R/W
3.TOPOGRAPHY
4.SIZE
5.ACCESS
6.RESTRICTIONS
7.SHAPE
8.SEMI-IMPROVED
9.FRACTIONAL
Acres
30.REAR LAND 3
31.REAR LAND 4
32.PASTURE
33.CROP
34.HORTICUL I
35.HORTUCUL II
36.ORCHARD
37.SOFTWOOD
38.MIXED WOOD
39.HARDWOOD
40.WASTE
41.GRAVEL PIT
42.MOBILE HOME SI
43.CONDO SITE
44.EXTRA SET OF L
45.M H HOOK-UP
46.HOLE/SITE

Blue Hill

Map Lot 013-004 | Account 1360 | Location 81 TENNEY HILL | Card 2 Of 2 | 8/11/2025

Building Style		
1.CONV.	5.COLONIAL	9.CONDO
2.RANCH	6.SPLIT	10.
3.R RANCH	7.CONTEMP	11.
4.CAPE	8.COTTAGE	12.

Dwelling Units
Other Units

Stories		
1.1	4.1.5	7.3.5
2.2	5.1.75	8.4
3.3	6.2.5	9.

Exterior Walls		
1.WOOD	5.SHINGLE	9.OTHER
2.VIN/AL	6.BRK/STN	10.ALUM
3.COMPOS.	7.SINGLE	11.LOG
4.ASBESTOS	8.HARDY/CO	12.STONE

Roof Surface		
1.ASPHALT	4.COMPOSIT	7.ROLL
2.SLATE	5.WOOD	8.
3.METAL	6.OTHER	9.

SF Masonry Trim
Year Built
Year Remodeled

Foundation		
1.CONCRETE	4.WOOD	7.
2.C BLOCK	5.SLAB	8.
3.BR/STONE	6.PIERS	9.

Basement		
1.1/4 BMT	4.FULL BMT	7.
2.1/2 BMT	5.NONE	8.
3.3/4 BMT	6.	9.NONE

Bsmt Gar # Cars

Wet Basement		
1.DRY	4.DIRT FLR	7.
2.DAMP	5.	8.
3.WET	6.	9.

SF Bsmt Living
Fin Bsmt Grade

Heat Type		
1.HWBB	5.FWA	9.NO HEAT
2.HWCI	6.GRAVWA	10.
3.H PUMP	7.ELECTRIC	11.
4.RADIANT	8.FL/WALL	12.

Cool Type		
1.REFRIG	4.W&C AIR	7.
2.EVAPOR	5.	8.
3.H PUMP	6.	9.NONE

Kitchen Style		
1.MODERN	4.OBSOLETE	7.
2.TYPICAL	5.	8.
3.OLD TYPE	6.	9.NONE

Bath(s) Style		
1.MODERN	4.OBSOLETE	7.
2.TYPICAL	5.	8.
3.OLD TYPE	6.	9.NONE

Rooms
Bedrooms
Full Baths
Half Baths
Addn Fixtures
Fireplaces

TRIO

Layout		
1.TYPICAL	4.	7.
2.INADEQ	5.	8.
3.	6.	9.

Attic		
1.1/4 FIN	4.FULL FIN	7.
2.1/2 FIN	5.FL/STAIR	8.
3.3/4 FIN	6.	9.NONE

Insulation		
1.FULL	4.MINIMAL	7.
2.HEAVY	5.PARTIAL	8.
3.CAPPED	6.	9.NONE

Unfinished %

Grade & Factor		
1.E GRADE	4.B GRADE	7.AAA GRAD
2.D GRADE	5.A GRADE	8.M&S PRIC
3.C GRADE	6.AA GRADE	9.SAME

SQFT (Footprint)

Condition		
1.POOR	4.AVG	7.V G
2.FAIR	5.AVG+	8.EXC
3.AVG-	6.GOOD	9.SAME

Phys. % Good
Funct. % Good

Functional Code		
1.INCOMP	4.PL/HT	7.
2.OVERBLT	5.DAMAGE/D	8.
3.STYLE	6.	9.NONE

Econ. % Good

Economic Code		
0.None	3.NO POWER	7.
1.LOCATION	4.DAMAGE/D	8.
2.ENCROACH	9.NONE	9.

Entrance Code **0**		
1.INTERIOR	4.VACANT	7.
2.REFUSAL	5.ESTIMATE	8.
3.INFORMED	6.	9.

Information Code **0**		
1.OWNER	4.AGENT	7.
2.RELATIVE	5.ESTIMATE	8.
3.TENANT	6.OTHER	9.

Date Inspected

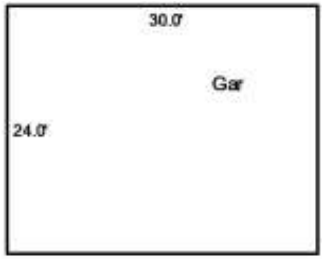

P/O OLD BUILDING
MOSTLY COLLAPSED
N/V

Additions, Outbuildings & Improvements

Type	Year	Units	Grade	Cond	Phys.	Funct.	Sound Value
59 1 1/2S GARAGE	1985	720	2 100	4	0 %	100 %	
					%	%	
					%	%	
					%	%	
					%	%	
					%	%	
					%	%	
					%	%	
					%	%	
					%	%	

1.ONE STORY FRAM
2.TWO STORY FRAM
3.THREE STORY FR
4.1 & 1/2 STORY
5.1 & 3/4 STORY
6.2 & 1/2 STORY
21.OPEN FRAME POR
22.ENCL PCH/1SFR(
23.FRAME GARAGE
24.FRAME SHED
25.FRAME BAY WIND
26.1SFR OVERHANG
27.UNFIN BASEMENT
28.UNF ATTIC/LOFT
29.FINISHED ATTIC

Map Lot 013-005 | Account 1128 | Location 41 BEECH HILL RD | Card 1 Of 1 | 8/11/2025

MULLEN, JONATHAN W
MULLEN, KRISTIN M
41 BEECH HILL RD
BLUE HILL ME 04614

B6985P673

Previous Owner
LEBLANC, DAVID
LEBLANC, ANN
57 DERMOT DR.
NEW GLOUCESTER ME 04260
Sale Date: 10/23/2019

Inspection Witnessed By:

X Date

No./Date	Description	Date Insp.

Notes:

2/26/21 REV NAH ADJ COND HSE
1/9/17 REV NAH NC
2/22/13 REV W/ MR @ DOOR, INFO, ADJ GRADE OF SHED (REPLACEMENT)

Blue Hill

Property Data

Neighborhood **49 NEIGHBORHOOD 49.**

Tree Growth Year **0**

X Coordinate **0**

Y Coordinate **0**

Zone/Land Use **11 RESIDENTIAL**

Secondary Zone

Topography **2 ROLLING**

1.LEVEL 4.BELOW ST 7.ROUGH
2.ROLLING 5.LOW 8.
3.ABOVE ST 6.SWAMPY 9.

Utilities **4 DRILLED WELL 7 SEPTIC**

1.SUMMER 4.DR WELL 7.SEPTIC
2.WATER 5.DUG WELL 8.SPRING
3.SEWER 6.LAKE WTR 9.NONE

Street **1 PAVED**

1.PAVED 4.PROPOSED 7.
2.SEMI IMP 5. 8.
3.GRAVEL 6. 9.NONE

0

SPRINGWORK YEAR **0**

Sale Data

Sale Date **10/23/2019**

Price **245,000**

Sale Type **2 LAND &**

1.LAND 4.MOBILE 7.
2.L & B 5.OTHER 8.
3.BUILDING 6. 9.

Financing **9 UNKNOWN**

1.CONVENT 4.SELLER 7.UNKNOWN
2.FHA/VA 5.PRIVATE 8.
3.ASSUMED 6.CASH 9.UNKNOWN

Validity **1 ARMS LENGTH**

1.VALID 4.SPLIT 7.RENOVATE
2.RELATED 5.PARTIAL 8.OTHER
3.DISTRESS 6.EXEMPT 9.

Verified **5 PUBLIC RECORD**

1.BUYER 4.AGENT 7.FAMILY
2.SELLER 5.PUB REC 8.OTHER
3.LENDER 6.MLS 9.CONFID

Assessment Record

Year	Land	Buildings	Exempt	Total
2012	94,300	180,000	10,000	264,300
2013	80,200	154,500	10,000	224,700
2014	80,200	154,500	10,000	224,700
2015	80,200	154,500	10,000	224,700
2016	80,200	154,500	15,000	219,700
2017	80,200	154,500	20,000	214,700
2018	80,200	154,500	20,000	214,700
2019	80,200	154,500	19,600	215,100
2020	80,200	154,500	0	234,700
2021	80,200	157,600	0	237,800
2022	80,200	157,600	0	237,800
2023	80,200	157,600	0	237,800
2024	129,300	266,200	0	395,500
2025	129,300	266,200	0	395,500

Land Data

Front Foot	Type	Effective Frontage	Effective Depth	Influence Factor	Influence Code
11.REGULAR LOT				%	
12.SECONDARY				%	
13.EXCESS FRONTAG				%	
14.REAR LAND				%	
15.MISCELLANEOUS				%	
				%	
				%	
Square Foot		**Square Feet**			
16.REGULAR LOT				%	
17.SECONDARY LOT				%	
18.EXCESS LAND				%	
19.CONDOMINIUM				%	
20.MISCELLANEOUS				%	
				%	
				%	
Fract. Acre		**Acreage/Sites**			
21.HOUSELOT(FRCT)	24	1.00		100 %	0
22.BASELOT(FRCT)	28	3.10		100 %	0
23.REAR(FRCT)				%	
Acres				%	
24.HOUSELOT				%	
25.BASELOT				%	
26.FRONTAGE 1				%	
27.FRONTAGE 2				%	
28.REAR LAND 1				%	
29.REAR LAND 2				%	

Total Acreage 4.10

Influence Codes

1.USE
2.R/W
3.TOPOGRAPHY
4.SIZE
5.ACCESS
6.RESTRICTIONS
7.SHAPE
8.SEMI-IMPROVED
9.FRACTIONAL
Acres
30.REAR LAND 3
31.REAR LAND 4
32.PASTURE
33.CROP
34.HORTICUL I
35.HORTUCUL II
36.ORCHARD
37.SOFTWOOD
38.MIXED WOOD
39.HARDWOOD
40.WASTE
41.GRAVEL PIT
42.MOBILE HOME SI
43.CONDO SITE
44.EXTRA SET OF L
45.M H HOOK-UP
46.HOLE/SITE

Blue Hill

Map Lot 013-005 | Account 1128 | Location 41 BEECH HILL RD | Card 1 Of 1 | 8/11/2025

Building Style	**7 CONTEMPORARY**	
1.CONV.	5.COLONIAL	9.CONDO
2.RANCH	6.SPLIT	10.
3.R RANCH	7.CONTEMP	11.
4.CAPE	8.COTTAGE	12.
Dwelling Units	**1**	
Other Units	**0**	
Stories	**5 ONE & 3/4 STORY**	
1.1	4.1.5	7.3.5
2.2	5.1.75	8.4
3.3	6.2.5	9.
Exterior Walls	**5 SHINGLE**	
1.WOOD	5.SHINGLE	9.OTHER
2.VIN/AL	6.BRK/STN	10.ALUM
3.COMPOS.	7.SINGLE	11.LOG
4.ASBESTOS	8.HARDY/CO	12.STONE
Roof Surface	**1 ASPHALT SHINGLES**	
1.ASPHALT	4.COMPOSIT	7.ROLL
2.SLATE	5.WOOD	8.
3.METAL	6.OTHER	9.
SF Masonry Trim	**0**	
	0	
	0	
Year Built	**1987**	
Year Remodeled	**0**	
Foundation	**1 CONCRETE**	
1.CONCRETE	4.WOOD	7.
2.C BLOCK	5.SLAB	8.
3.BR/STONE	6.PIERS	9.
Basement	**4 FULL BASEMENT**	
1.1/4 BMT	4.FULL BMT	7.
2.1/2 BMT	5.NONE	8.
3.3/4 BMT	6.	9.NONE
Bsmt Gar # Cars	**0**	
Wet Basement	**1 DRY BASEMENT**	
1.DRY	4.DIRT FLR	7.
2.DAMP	5.	8.
3.WET	6.	9.

SF Bsmt Living	**0**	
Fin Bsmt Grade	**0 0**	
	0	
Heat Type	**100%**	**3 HEAT PUMP**
1.HWBB	5.FWA	9.NO HEAT
2.HWCI	6.GRAVWA	10.
3.H PUMP	7.ELECTRIC	11.
4.RADIANT	8.FL/WALL	12.
Cool Type	**0%**	**9 NONE**
1.REFRIG	4.W&C AIR	7.
2.EVAPOR	5.	8.
3.H PUMP	6.	9.NONE
Kitchen Style	**2 TYPICAL**	
1.MODERN	4.OBSOLETE	7.
2.TYPICAL	5.	8.
3.OLD TYPE	6.	9.NONE
Bath(s) Style	**2 TYPICAL BATH(S)**	
1.MODERN	4.OBSOLETE	7.
2.TYPICAL	5.	8.
3.OLD TYPE	6.	9.NONE
# Rooms	**0**	
# Bedrooms	**0**	
# Full Baths	**2**	
# Half Baths	**1**	
# Addn Fixtures	**0**	
# Fireplaces	**0**	

TRIO

Layout	**1 TYPICAL**	
1.TYPICAL	4.	7.
2.INADEQ	5.	8.
3.	6.	9.
Attic	**9 NONE**	
1.1/4 FIN	4.FULL FIN	7.
2.1/2 FIN	5.FL/STAIR	8.
3.3/4 FIN	6.	9.NONE
Insulation	**1 FULL**	
1.FULL	4.MINIMAL	7.
2.HEAVY	5.PARTIAL	8.
3.CAPPED	6.	9.NONE
Unfinished %	**0%**	
Grade & Factor	**3 C 110%**	
1.E GRADE	4.B GRADE	7.AAA GRAD
2.D GRADE	5.A GRADE	8.M&S PRIC
3.C GRADE	6.AA GRADE	9.SAME
SQFT (Footprint)	**967**	
Condition	**5 ABOVE AVERAGE**	
1.POOR	4.AVG	7.V G
2.FAIR	5.AVG+	8.EXC
3.AVG-	6.GOOD	9.SAME
Phys. % Good	**0%**	
Funct. % Good	**100%**	
Functional Code	**9 NONE**	
1.INCOMP	4.PL/HT	7.
2.OVERBLT	5.DAMAGE/D	8.
3.STYLE	6.	9.NONE
Econ. % Good	**100%**	
Economic Code	**NONE**	
0.None	3.NO POWER	7.
1.LOCATION	4.DAMAGE/D	8.
2.ENCROACH	9.NONE	9.
Entrance Code	**0**	
1.INTERIOR	4.VACANT	7.
2.REFUSAL	5.ESTIMATE	8.
3.INFORMED	6.	9.
Information Code	**0**	
1.OWNER	4.AGENT	7.
2.RELATIVE	5.ESTIMATE	8.
3.TENANT	6.OTHER	9.

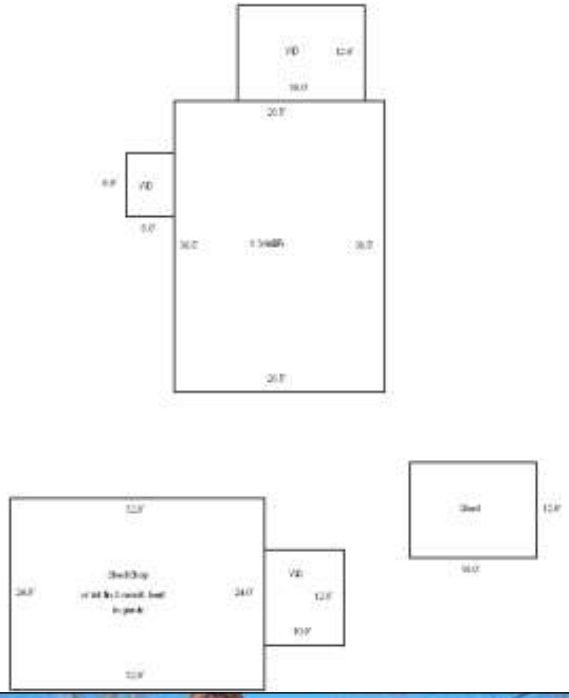

Date Inspected

Additions, Outbuildings & Improvements

Type	Year	Units	Grade	Cond	Phys.	Funct.	Sound Value
68 DECK	0	48	0 0	0	0 %	0 %	
68 DECK	0	192	0 0	0	0 %	0 %	
24 FRAME SHED	2006	768	4 100	4	0 %	100 %	
68 DECK	2006	120	3 100	4	0 %	100 %	
24 FRAME SHED	2003	192	2 100	4	0 %	75 %	
					%	%	
					%	%	
					%	%	
					%	%	
					%	%	

1.ONE STORY FRAM
2.TWO STORY FRAM
3.THREE STORY FR
4.1 & 1/2 STORY
5.1 & 3/4 STORY
6.2 & 1/2 STORY
21.OPEN FRAME POR
22.ENCL PCH/1SFR(
23.FRAME GARAGE
24.FRAME SHED
25.FRAME BAY WIND
26.1SFR OVERHANG
27.UNFIN BASEMENT
28.UNF ATTIC/LOFT
29.FINISHED ATTIC

Map Lot 013-006 Account 609 Location 49 BEECH HILL RD Card 1 Of 1 8/11/2025

ELEY, DONALD
ELEY, MEREDITH
49 BEECH HILL RD
BLUE HILL ME 04614

B1598P127

Property Data

Neighborhood **77 NEIGHBORHOOD 77.**

Tree Growth Year **0**

X Coordinate **0**

Y Coordinate **0**

Zone/Land Use **11 RESIDENTIAL**

Secondary Zone

Topography **2 ROLLING**

1.LEVEL	4.BELOW ST	7.ROUGH
2.ROLLING	5.LOW	8.
3.ABOVE ST	6.SWAMPY	9.

Utilities **4 DRILLED WELL 7 SEPTIC**

1.SUMMER	4.DR WELL	7.SEPTIC
2.WATER	5.DUG WELL	8.SPRING
3.SEWER	6.LAKE WTR	9.NONE

Street **1 PAVED**

1.PAVED	4.PROPOSED	7.
2.SEMI IMP	5.	8.
3.GRAVEL	6.	9.NONE

0

SPRINGWORK YEAR **0**

Sale Data

Sale Date

Price

Sale Type

1.LAND	4.MOBILE	7.
2.L & B	5.OTHER	8.
3.BUILDING	6.	9.

Financing

1.CONVENT	4.SELLER	7.UNKNOWN
2.FHA/VA	5.PRIVATE	8.
3.ASSUMED	6.CASH	9.UNKNOWN

Validity

1.VALID	4.SPLIT	7.RENOVATE
2.RELATED	5.PARTIAL	8.OTHER
3.DISTRESS	6.EXEMPT	9.

Verified

1.BUYER	4.AGENT	7.FAMILY
2.SELLER	5.PUB REC	8.OTHER
3.LENDER	6.MLS	9.CONFID

Assessment Record

Year	Land	Buildings	Exempt	Total
2012	95,800	205,800	10,000	291,600
2013	81,400	175,100	10,000	246,500
2014	81,400	175,100	10,000	246,500
2015	81,400	175,100	10,000	246,500
2016	81,400	175,100	15,000	241,500
2017	81,400	178,500	20,000	239,900
2018	81,400	178,500	20,000	239,900
2019	81,400	178,500	19,600	240,300
2020	81,400	178,500	24,500	235,400
2021	81,400	178,500	24,000	235,900
2022	81,400	178,500	23,500	236,400
2023	81,400	178,500	20,250	239,650
2024	188,000	318,300	25,000	481,300
2025	188,000	318,300	25,000	481,300

Land Data

Front Foot	Type	Effective Frontage	Effective Depth	Influence Factor	Influence Code
11.REGULAR LOT				%	
12.SECONDARY				%	
13.EXCESS FRONTAG				%	
14.REAR LAND				%	
15.MISCELLANEOUS				%	
				%	
				%	
Square Foot		**Square Feet**			
16.REGULAR LOT				%	
17.SECONDARY LOT				%	
18.EXCESS LAND				%	
19.CONDOMINIUM				%	
20.MISCELLANEOUS				%	
				%	
				%	
Fract. Acre		**Acreage/Sites**			
21.HOUSELOT(FRCT)	24	1.00	100	%	0
22.BASELOT(FRCT)	28	3.60	100	%	0
23.REAR(FRCT)				%	
Acres				%	
24.HOUSELOT				%	
25.BASELOT				%	
26.FRONTAGE 1				%	
27.FRONTAGE 2				%	
28.REAR LAND 1				%	
29.REAR LAND 2				%	

Total Acreage 4.60

Influence Codes

1.USE
2.R/W
3.TOPOGRAPHY
4.SIZE
5.ACCESS
6.RESTRICTIONS
7.SHAPE
8.SEMI-IMPROVED
9.FRACTIONAL
Acres
30.REAR LAND 3
31.REAR LAND 4
32.PASTURE
33.CROP
34.HORTICUL I
35.HORTUCUL II
36.ORCHARD
37.SOFTWOOD
38.MIXED WOOD
39.HARDWOOD
40.WASTE
41.GRAVEL PIT
42.MOBILE HOME SI
43.CONDO SITE
44.EXTRA SET OF L
45.M H HOOK-UP
46.HOLE/SITE

Inspection Witnessed By:

X Date

No./Date	Description	Date Insp.

Notes:

1/9/17 REV W/MRS, ADJ COND, ADD SHED.
2/22/13 REV NAH N/C
'10 1.1AC FROM M.13 L.8

Blue Hill

Blue Hill

Map Lot 013-006 | Account 609 | Location 49 BEECH HILL RD | Card 1 Of 1 | 8/11/2025

Building Style	**7 CONTEMPORARY**	
1.CONV.	5.COLONIAL	9.CONDO
2.RANCH	6.SPLIT	10.
3.R RANCH	7.CONTEMP	11.
4.CAPE	8.COTTAGE	12.
Dwelling Units	**1**	
Other Units	**0**	
Stories	**4 ONE & 1/2 STORY**	
1.1	4.1.5	7.3.5
2.2	5.1.75	8.4
3.3	6.2.5	9.
Exterior Walls	**1 WOOD SIDING**	
1.WOOD	5.SHINGLE	9.OTHER
2.VIN/AL	6.BRK/STN	10.ALUM
3.COMPOS.	7.SINGLE	11.LOG
4.ASBESTOS	8.HARDY/CO	12.STONE
Roof Surface	**1 ASPHALT SHINGLES**	
1.ASPHALT	4.COMPOSIT	7.ROLL
2.SLATE	5.WOOD	8.
3.METAL	6.OTHER	9.
SF Masonry Trim	**0**	
	0	
	0	
Year Built	**1989**	
Year Remodeled	**0**	
Foundation	**1 CONCRETE**	
1.CONCRETE	4.WOOD	7.
2.C BLOCK	5.SLAB	8.
3.BR/STONE	6.PIERS	9.
Basement	**4 FULL BASEMENT**	
1.1/4 BMT	4.FULL BMT	7.
2.1/2 BMT	5.NONE	8.
3.3/4 BMT	6.	9.NONE
Bsmt Gar # Cars	**0**	
Wet Basement	**1 DRY BASEMENT**	
1.DRY	4.DIRT FLR	7.
2.DAMP	5.	8.
3.WET	6.	9.

SF Bsmt Living	**0**	
Fin Bsmt Grade	**0 0**	
	0	
Heat Type	**100%**	**5 FORCED WARM AIR**
1.HWBB	5.FWA	9.NO HEAT
2.HWCI	6.GRAVWA	10.
3.H PUMP	7.ELECTRIC	11.
4.RADIANT	8.FL/WALL	12.
Cool Type	**0%**	**9 NONE**
1.REFRIG	4.W&C AIR	7.
2.EVAPOR	5.	8.
3.H PUMP	6.	9.NONE
Kitchen Style	**2 TYPICAL**	
1.MODERN	4.OBSOLETE	7.
2.TYPICAL	5.	8.
3.OLD TYPE	6.	9.NONE
Bath(s) Style	**2 TYPICAL BATH(S)**	
1.MODERN	4.OBSOLETE	7.
2.TYPICAL	5.	8.
3.OLD TYPE	6.	9.NONE
# Rooms	**0**	
# Bedrooms	**0**	
# Full Baths	**2**	
# Half Baths	**0**	
# Addn Fixtures	**0**	
# Fireplaces	**0**	

TRIO

Layout	**1 TYPICAL**	
1.TYPICAL	4.	7.
2.INADEQ	5.	8.
3.	6.	9.
Attic	**9 NONE**	
1.1/4 FIN	4.FULL FIN	7.
2.1/2 FIN	5.FL/STAIR	8.
3.3/4 FIN	6.	9.NONE
Insulation	**1 FULL**	
1.FULL	4.MINIMAL	7.
2.HEAVY	5.PARTIAL	8.
3.CAPPED	6.	9.NONE
Unfinished %	**0%**	
Grade & Factor	**3 C 110%**	
1.E GRADE	4.B GRADE	7.AAA GRAD
2.D GRADE	5.A GRADE	8.M&S PRIC
3.C GRADE	6.AA GRADE	9.SAME
SQFT (Footprint)	**864**	
Condition	**6 GOOD**	
1.POOR	4.AVG	7.V G
2.FAIR	5.AVG+	8.EXC
3.AVG-	6.GOOD	9.SAME
Phys. % Good	**0%**	
Funct. % Good	**100%**	
Functional Code	**9 NONE**	
1.INCOMP	4.PL/HT	7.
2.OVERBLT	5.DAMAGE/D	8.
3.STYLE	6.	9.NONE
Econ. % Good	**100%**	
Economic Code	**NONE**	
0.None	3.NO POWER	7.
1.LOCATION	4.DAMAGE/D	8.
2.ENCROACH	9.NONE	9.
Entrance Code	**0**	
1.INTERIOR	4.VACANT	7.
2.REFUSAL	5.ESTIMATE	8.
3.INFORMED	6.	9.
Information Code	**0**	
1.OWNER	4.AGENT	7.
2.RELATIVE	5.ESTIMATE	8.
3.TENANT	6.OTHER	9.

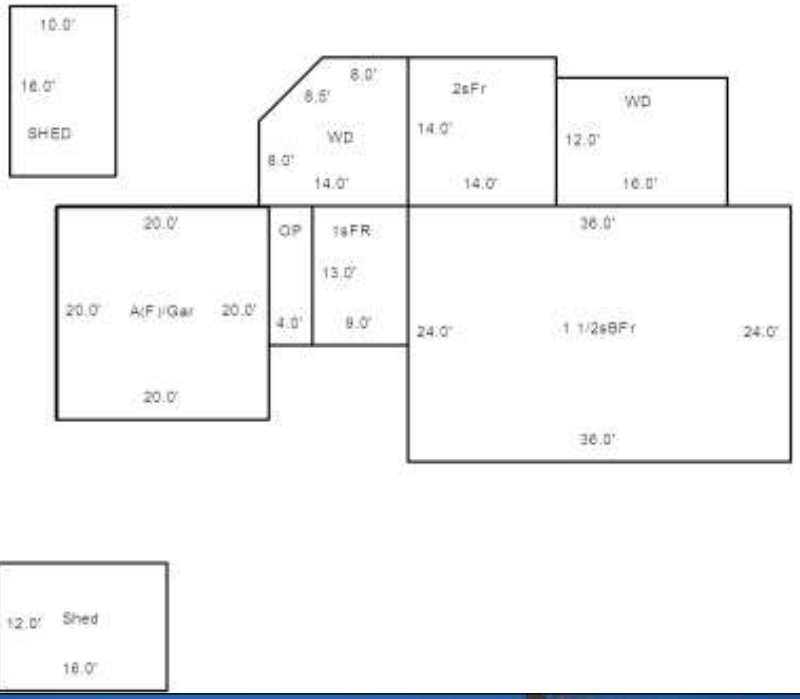

Date Inspected

Additions, Outbuildings & Improvements

Type	Year	Units	Grade	Cond	Phys.	Funct.	Sound Value
1 ONE STORY	0	117	0 0	0	0 %	0 %	
21 OPEN FRAME	0	52	0 0	0	0 %	0 %	
29 FINISHED ATTIC	2002	400	0 0	4	0 %	100 %	
23 FRAME GARAGE	2002	400	0 0	4	0 %	100 %	
2 TWO STORY	2002	196	0 0	4	0 %	100 %	
68 DECK	2002	192	3 100	4	0 %	100 %	
68 DECK	2002	178	3 100	4	0 %	100 %	
24 FRAME SHED	0				%	%	2,500
24 FRAME SHED	0				%	%	1,000
					%	%	

1.ONE STORY FRAM
2.TWO STORY FRAM
3.THREE STORY FR
4.1 & 1/2 STORY
5.1 & 3/4 STORY
6.2 & 1/2 STORY
21.OPEN FRAME POR
22.ENCL PCH/1SFR(
23.FRAME GARAGE
24.FRAME SHED
25.FRAME BAY WIND
26.1SFR OVERHANG
27.UNFIN BASEMENT
28.UNF ATTIC/LOFT
29.FINISHED ATTIC

Map Lot 013-007 | Account 1408 | Location 55 BEECH HILL RD | Card 1 Of 1 | 8/11/2025

HEINO, MICHAEL C
HEINO, KARA D
55 BEECH HILL ROAD
BLUE HILL ME 04614

B6338P1

Previous Owner
GIFFORD, ROLAND T
AUTUORI, ELLWOOD H
2833 NORTHEAST 14TH AVENUE
WILTON MANORS FL 33334
Sale Date: 1/08/2015

Previous Owner
PEASLEY, GREGORY & KATHERINE
212 FERRY ROAD

BROOKSVILLE ME 04617
Sale Date: 5/06/2014

Inspection Witnessed By:

X Date

No./Date	Description	Date Insp.

Notes:

1/9/17 REV NAH ADJ COND.
'15 PER DEED THIS LOT .54 ACRES

Blue Hill

Property Data

Neighborhood **49 NEIGHBORHOOD 49.**

Tree Growth Year **0**

X Coordinate **0**

Y Coordinate **0**

Zone/Land Use **11 RESIDENTIAL**

Secondary Zone

Topography **2 ROLLING**

1.LEVEL 4.BELOW ST 7.ROUGH
2.ROLLING 5.LOW 8.
3.ABOVE ST 6.SWAMPY 9.

Utilities **4 DRILLED WELL 7 SEPTIC**

1.SUMMER 4.DR WELL 7.SEPTIC
2.WATER 5.DUG WELL 8.SPRING
3.SEWER 6.LAKE WTR 9.NONE

Street **1 PAVED**

1.PAVED 4.PROPOSED 7.
2.SEMI IMP 5. 8.
3.GRAVEL 6. 9.NONE

0

SPRINGWORK YEAR **0**

Sale Data

Sale Date **1/08/2015**

Price **149,000**

Sale Type **2 LAND &**

1.LAND 4.MOBILE 7.
2.L & B 5.OTHER 8.
3.BUILDING 6. 9.

Financing **7 UNKNOWN.....**

1.CONVENT 4.SELLER 7.UNKNOWN
2.FHA/VA 5.PRIVATE 8.
3.ASSUMED 6.CASH 9.UNKNOWN

Validity **1 ARMS LENGTH**

1.VALID 4.SPLIT 7.RENOVATE
2.RELATED 5.PARTIAL 8.OTHER
3.DISTRESS 6.EXEMPT 9.

Verified **5 PUBLIC RECORD**

1.BUYER 4.AGENT 7.FAMILY
2.SELLER 5.PUB REC 8.OTHER
3.LENDER 6.MLS 9.CONFID

Assessment Record

Year	Land	Buildings	Exempt	Total
2012	64,500	107,600	0	172,100
2013	54,800	91,500	0	146,300
2014	54,800	91,500	0	146,300
2015	55,700	91,500	0	147,200
2016	55,700	91,500	0	147,200
2017	55,700	93,500	0	149,200
2018	55,700	93,500	0	149,200
2019	55,700	93,500	0	149,200
2020	55,700	93,500	0	149,200
2021	55,700	93,500	0	149,200
2022	55,700	93,500	0	149,200
2023	55,700	93,500	0	149,200
2024	86,600	152,200	0	238,800
2025	86,600	152,200	0	238,800

Land Data

Front Foot	Type	Effective Frontage	Effective Depth	Influence Factor	Influence Code
11.REGULAR LOT				%	
12.SECONDARY				%	
13.EXCESS FRONTAG				%	
14.REAR LAND				%	
15.MISCELLANEOUS				%	
				%	
				%	
Square Foot		**Square Feet**			
16.REGULAR LOT				%	
17.SECONDARY LOT				%	
18.EXCESS LAND				%	
19.CONDOMINIUM				%	
20.MISCELLANEOUS				%	
				%	
				%	
Fract. Acre		**Acreage/Sites**			
21.HOUSELOT(FRCT)	21	0.52		100 %	0
22.BASELOT(FRCT)	28	0.02		100 %	0
23.REAR(FRCT)				%	
Acres				%	
24.HOUSELOT				%	
25.BASELOT				%	
26.FRONTAGE 1				%	
27.FRONTAGE 2				%	
28.REAR LAND 1				%	
29.REAR LAND 2				%	

Total Acreage 0.54

Influence Codes

1.USE
2.R/W
3.TOPOGRAPHY
4.SIZE
5.ACCESS
6.RESTRICTIONS
7.SHAPE
8.SEMI-IMPROVED
9.FRACTIONAL
Acres
30.REAR LAND 3
31.REAR LAND 4
32.PASTURE
33.CROP
34.HORTICUL I
35.HORTUCUL II
36.ORCHARD
37.SOFTWOOD
38.MIXED WOOD
39.HARDWOOD
40.WASTE
41.GRAVEL PIT
42.MOBILE HOME SI
43.CONDO SITE
44.EXTRA SET OF L
45.M H HOOK-UP
46.HOLE/SITE

Blue Hill

Map Lot 013-007 | Account 1408 | Location 55 BEECH HILL RD | Card 1 Of 1 | 8/11/2025

Building Style	**2 RANCH**	
1.CONV.	5.COLONIAL	9.CONDO
2.RANCH	6.SPLIT	10.
3.R RANCH	7.CONTEMP	11.
4.CAPE	8.COTTAGE	12.
Dwelling Units	**1**	
Other Units	**0**	
Stories	**1 ONE STORY**	
1.1	4.1.5	7.3.5
2.2	5.1.75	8.4
3.3	6.2.5	9.
Exterior Walls	**5 SHINGLE**	
1.WOOD	5.SHINGLE	9.OTHER
2.VIN/AL	6.BRK/STN	10.ALUM
3.COMPOS.	7.SINGLE	11.LOG
4.ASBESTOS	8.HARDY/CO	12.STONE
Roof Surface	**1 ASPHALT SHINGLES**	
1.ASPHALT	4.COMPOSIT	7.ROLL
2.SLATE	5.WOOD	8.
3.METAL	6.OTHER	9.
SF Masonry Trim	**0**	
	0	
	0	
Year Built	**1981**	
Year Remodeled	**0**	
Foundation	**1 CONCRETE**	
1.CONCRETE	4.WOOD	7.
2.C BLOCK	5.SLAB	8.
3.BR/STONE	6.PIERS	9.
Basement	**4 FULL BASEMENT**	
1.1/4 BMT	4.FULL BMT	7.
2.1/2 BMT	5.NONE	8.
3.3/4 BMT	6.	9.NONE
Bsmt Gar # Cars	**0**	
Wet Basement	**1 DRY BASEMENT**	
1.DRY	4.DIRT FLR	7.
2.DAMP	5.	8.
3.WET	6.	9.

SF Bsmt Living	**0**	
Fin Bsmt Grade	**0 0**	
	0	
Heat Type	**100%**	**1 HOT WATER BB**
1.HWBB	5.FWA	9.NO HEAT
2.HWCI	6.GRAVWA	10.
3.H PUMP	7.ELECTRIC	11.
4.RADIANT	8.FL/WALL	12.
Cool Type	**0%**	**9 NONE**
1.REFRIG	4.W&C AIR	7.
2.EVAPOR	5.	8.
3.H PUMP	6.	9.NONE
Kitchen Style	**2 TYPICAL**	
1.MODERN	4.OBSOLETE	7.
2.TYPICAL	5.	8.
3.OLD TYPE	6.	9.NONE
Bath(s) Style	**2 TYPICAL BATH(S)**	
1.MODERN	4.OBSOLETE	7.
2.TYPICAL	5.	8.
3.OLD TYPE	6.	9.NONE
# Rooms	**0**	
# Bedrooms	**0**	
# Full Baths	**1**	
# Half Baths	**0**	
# Addn Fixtures	**0**	
# Fireplaces	**0**	

TRIO

Layout	**1 TYPICAL**	
1.TYPICAL	4.	7.
2.INADEQ	5.	8.
3.	6.	9.
Attic	**9 NONE**	
1.1/4 FIN	4.FULL FIN	7.
2.1/2 FIN	5.FL/STAIR	8.
3.3/4 FIN	6.	9.NONE
Insulation	**1 FULL**	
1.FULL	4.MINIMAL	7.
2.HEAVY	5.PARTIAL	8.
3.CAPPED	6.	9.NONE
Unfinished %	**0%**	
Grade & Factor	**3 C 95%**	
1.E GRADE	4.B GRADE	7.AAA GRAD
2.D GRADE	5.A GRADE	8.M&S PRIC
3.C GRADE	6.AA GRADE	9.SAME
SQFT (Footprint)	**960**	
Condition	**4 AVERAGE**	
1.POOR	4.AVG	7.V G
2.FAIR	5.AVG+	8.EXC
3.AVG-	6.GOOD	9.SAME
Phys. % Good	**0%**	
Funct. % Good	**100%**	
Functional Code	**9 NONE**	
1.INCOMP	4.PL/HT	7.
2.OVERBLT	5.DAMAGE/D	8.
3.STYLE	6.	9.NONE
Econ. % Good	**100%**	
Economic Code	**NONE**	
0.None	3.NO POWER	7.
1.LOCATION	4.DAMAGE/D	8.
2.ENCROACH	9.NONE	9.
Entrance Code	**0**	
1.INTERIOR	4.VACANT	7.
2.REFUSAL	5.ESTIMATE	8.
3.INFORMED	6.	9.
Information Code	**0**	
1.OWNER	4.AGENT	7.
2.RELATIVE	5.ESTIMATE	8.
3.TENANT	6.OTHER	9.



Date Inspected

Additions, Outbuildings & Improvements

Type	Year	Units	Grade	Cond	Phys.	Funct.	Sound Value
57 GARAGE (DET)	1989	672	2 100	3	0 %	100 %	
24 FRAME SHED	0				%	%	800
					%	%	
					%	%	
					%	%	
					%	%	
					%	%	
					%	%	
					%	%	
					%	%	

1.ONE STORY FRAM
2.TWO STORY FRAM
3.THREE STORY FR
4.1 & 1/2 STORY
5.1 & 3/4 STORY
6.2 & 1/2 STORY
21.OPEN FRAME POR
22.ENCL PCH/1SFR(
23.FRAME GARAGE
24.FRAME SHED
25.FRAME BAY WIND
26.1SFR OVERHANG
27.UNFIN BASEMENT
28.UNF ATTIC/LOFT
29.FINISHED ATTIC

Map Lot 013-008 | Account 889 | Location 73 BEECH HILL RD | Card 1 Of 1 | 8/11/2025

BEBOUT, SHANNON
BEBOUT, DEBRA
PO BOX 1052
BLUE HILL ME 04614

B876P480 B4811P94 B5044P282

Previous Owner
COAKLEY, JEAN MARIE
290 PACIFIC DR

PARADISE CA 95969
Sale Date: 7/30/2008

Previous Owner
HANTON, MICHAEL
PO BOX 647

BLUE HILL ME 04614
Sale Date: 7/12/2007

Inspection Witnessed By:

X Date

No./Date	Description	Date Insp.

Notes:

3/20/24 GATED, ADD BARNS & SHEDS, ALL SIZE EST.
2/26/21 REV VAC ADD TWO SIZE EST ANIMAL SHELTERS
3/6/20 - W/MR @ 280 UNION ST. DEL DWL & OB'S. -MVR.
ADD NEW SV SHED.
'10 SPLIT 1.1AC TO ABUTING LOT 6. '10- SPLIT 3.0AC.
TO NEW LOT M.13 - L.8A.

Blue Hill

Property Data

Neighborhood **77 NEIGHBORHOOD 77.**

Tree Growth Year **0**

X Coordinate **0**

Y Coordinate **0**

Zone/Land Use **11 RESIDENTIAL**

Secondary Zone

Topography **2 ROLLING**

1.LEVEL 4.BELOW ST 7.ROUGH
2.ROLLING 5.LOW 8.
3.ABOVE ST 6.SWAMPY 9.

Utilities **5 DUG WELL** **7 SEPTIC**

1.SUMMER 4.DR WELL 7.SEPTIC
2.WATER 5.DUG WELL 8.SPRING
3.SEWER 6.LAKE WTR 9.NONE

Street **1 PAVED**

1.PAVED 4.PROPOSED 7.
2.SEMI IMP 5. 8.
3.GRAVEL 6. 9.NONE

0

SPRINGWORK YEAR **0**

Sale Data

Sale Date **7/30/2008**

Price **140,000**

Sale Type **2 LAND &**

1.LAND 4.MOBILE 7.
2.L & B 5.OTHER 8.
3.BUILDING 6. 9.

Financing **7 UNKNOWN.....**

1.CONVENT 4.SELLER 7.UNKNOWN
2.FHA/VA 5.PRIVATE 8.
3.ASSUMED 6.CASH 9.UNKNOWN

Validity **8 OTHER NON VALID**

1.VALID 4.SPLIT 7.RENOVATE
2.RELATED 5.PARTIAL 8.OTHER
3.DISTRESS 6.EXEMPT 9.

Verified **1 BUYER**

1.BUYER 4.AGENT 7.FAMILY
2.SELLER 5.PUB REC 8.OTHER
3.LENDER 6.MLS 9.CONFID

Assessment Record

Year	Land	Buildings	Exempt	Total
2012	94,500	45,400	0	139,900
2013	80,300	38,600	0	118,900
2014	80,300	38,600	0	118,900
2015	80,300	38,600	0	118,900
2016	80,300	38,600	0	118,900
2017	80,300	38,600	0	118,900
2018	80,300	38,600	0	118,900
2019	80,300	38,600	0	118,900
2020	80,300	2,000	0	82,300
2021	80,300	7,000	0	87,300
2022	80,300	7,000	0	87,300
2023	80,300	7,000	0	87,300
2024	104,500	73,700	0	178,200
2025	104,500	73,700	0	178,200

Land Data

Front Foot	Type	Effective Frontage	Effective Depth	Influence Factor	Influence Code
11.REGULAR LOT				%	
12.SECONDARY				%	
13.EXCESS FRONTAG				%	
14.REAR LAND				%	
15.MISCELLANEOUS				%	
				%	
				%	
Square Foot		**Square Feet**			
16.REGULAR LOT				%	
17.SECONDARY LOT				%	
18.EXCESS LAND				%	
19.CONDOMINIUM				%	
20.MISCELLANEOUS				%	
				%	
				%	
Fract. Acre		**Acreage/Sites**			
21.HOUSELOT(FRCT)	25	1.00	100	%	0
22.BASELOT(FRCT)	28	3.90	100	%	0
23.REAR(FRCT)				%	
Acres				%	
24.HOUSELOT				%	
25.BASELOT				%	
26.FRONTAGE 1				%	
27.FRONTAGE 2				%	
28.REAR LAND 1				%	
29.REAR LAND 2				%	

Total Acreage 4.90

Influence Codes

1.USE
2.R/W
3.TOPOGRAPHY
4.SIZE
5.ACCESS
6.RESTRICTIONS
7.SHAPE
8.SEMI-IMPROVED
9.FRACTIONAL
Acres
30.REAR LAND 3
31.REAR LAND 4
32.PASTURE
33.CROP
34.HORTICUL I
35.HORTUCUL II
36.ORCHARD
37.SOFTWOOD
38.MIXED WOOD
39.HARDWOOD
40.WASTE
41.GRAVEL PIT
42.MOBILE HOME SI
43.CONDO SITE
44.EXTRA SET OF L
45.M H HOOK-UP
46.HOLE/SITE

Blue Hill

Map Lot 013-008 | Account 889 | Location 73 BEECH HILL RD | Card 1 Of 1 | 8/11/2025

Building Style		
1.CONV.	5.COLONIAL	9.CONDO
2.RANCH	6.SPLIT	10.
3.R RANCH	7.CONTEMP	11.
4.CAPE	8.COTTAGE	12.

Dwelling Units
Other Units

Stories		
1.1	4.1.5	7.3.5
2.2	5.1.75	8.4
3.3	6.2.5	9.

Exterior Walls		
1.WOOD	5.SHINGLE	9.OTHER
2.VIN/AL	6.BRK/STN	10.ALUM
3.COMPOS.	7.SINGLE	11.LOG
4.ASBESTOS	8.HARDY/CO	12.STONE

Roof Surface		
1.ASPHALT	4.COMPOSIT	7.ROLL
2.SLATE	5.WOOD	8.
3.METAL	6.OTHER	9.

SF Masonry Trim
Year Built
Year Remodeled

Foundation		
1.CONCRETE	4.WOOD	7.
2.C BLOCK	5.SLAB	8.
3.BR/STONE	6.PIERS	9.

Basement		
1.1/4 BMT	4.FULL BMT	7.
2.1/2 BMT	5.NONE	8.
3.3/4 BMT	6.	9.NONE

Bsmt Gar # Cars

Wet Basement		
1.DRY	4.DIRT FLR	7.
2.DAMP	5.	8.
3.WET	6.	9.

SF Bsmt Living
Fin Bsmt Grade

Heat Type		
1.HWBB	5.FWA	9.NO HEAT
2.HWCI	6.GRAVWA	10.
3.H PUMP	7.ELECTRIC	11.
4.RADIANT	8.FL/WALL	12.

Cool Type		
1.REFRIG	4.W&C AIR	7.
2.EVAPOR	5.	8.
3.H PUMP	6.	9.NONE

Kitchen Style		
1.MODERN	4.OBSOLETE	7.
2.TYPICAL	5.	8.
3.OLD TYPE	6.	9.NONE

Bath(s) Style		
1.MODERN	4.OBSOLETE	7.
2.TYPICAL	5.	8.
3.OLD TYPE	6.	9.NONE

Rooms
Bedrooms
Full Baths
Half Baths
Addn Fixtures
Fireplaces

TRIO

Layout		
1.TYPICAL	4.	7.
2.INADEQ	5.	8.
3.	6.	9.

Attic		
1.1/4 FIN	4.FULL FIN	7.
2.1/2 FIN	5.FL/STAIR	8.
3.3/4 FIN	6.	9.NONE

Insulation		
1.FULL	4.MINIMAL	7.
2.HEAVY	5.PARTIAL	8.
3.CAPPED	6.	9.NONE

Unfinished %

Grade & Factor		
1.E GRADE	4.B GRADE	7.AAA GRAD
2.D GRADE	5.A GRADE	8.M&S PRIC
3.C GRADE	6.AA GRADE	9.SAME

SQFT (Footprint)

Condition		
1.POOR	4.AVG	7.V G
2.FAIR	5.AVG+	8.EXC
3.AVG-	6.GOOD	9.SAME

Phys. % Good
Funct. % Good

Functional Code		
1.INCOMP	4.PL/HT	7.
2.OVERBLT	5.DAMAGE/D	8.
3.STYLE	6.	9.NONE

Econ. % Good

Economic Code		
0.None	3.NO POWER	7.
1.LOCATION	4.DAMAGE/D	8.
2.ENCROACH	9.NONE	9.

Entrance Code **0**		
1.INTERIOR	4.VACANT	7.
2.REFUSAL	5.ESTIMATE	8.
3.INFORMED	6.	9.

Information Code **0**		
1.OWNER	4.AGENT	7.
2.RELATIVE	5.ESTIMATE	8.
3.TENANT	6.OTHER	9.

Date Inspected

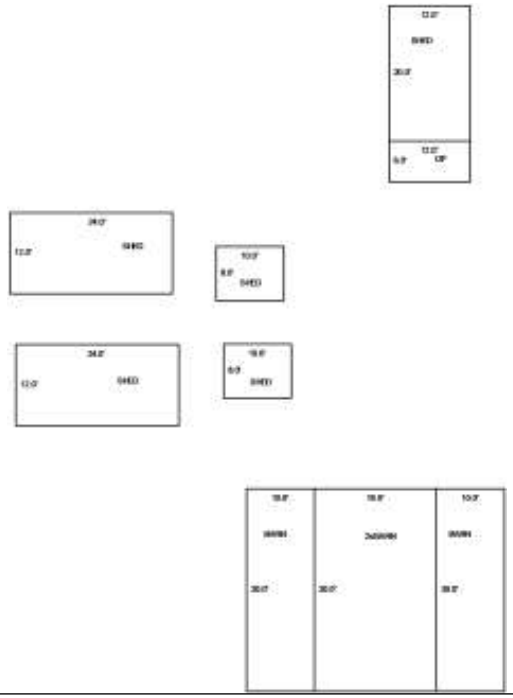

Additions, Outbuildings & Improvements

Type	Year	Units	Grade	Cond	Phys.	Funct.	Sound Value
75 2S BARN	2022	540	3 100	4	0 %	100 %	
67 BARN	2022	300	3 100	4	0 %	75 %	
67 BARN	2022	300	3 100	4	0 %	75 %	
24 FRAME SHED	2020	288	2 100	4	0 %	75 %	
24 FRAME SHED	2020	288	2 100	4	0 %	75 %	
24 FRAME SHED	0				%	%	1,000
24 FRAME SHED	0				%	%	1,000
24 FRAME SHED	2022	240	2 100	4	0 %	75 %	
21 OPEN FRAME	2022	72	2 100	4	0 %	100 %	
					%	%	

1.ONE STORY FRAM
2.TWO STORY FRAM
3.THREE STORY FR
4.1 & 1/2 STORY
5.1 & 3/4 STORY
6.2 & 1/2 STORY
21.OPEN FRAME POR
22.ENCL PCH/1SFR(
23.FRAME GARAGE
24.FRAME SHED
25.FRAME BAY WIND
26.1SFR OVERHANG
27.UNFIN BASEMENT
28.UNF ATTIC/LOFT
29.FINISHED ATTIC

Map Lot 013-008-A | Account 2627 | Location 61 BEECH HILL RD | Card 1 Of 1 | 8/11/2025

SEIDLE, DORIS A (TRUSTEE)
DORIS A. SEIDLE REVOCABLE TRUST
2903 STONY LONESOME RD
CLARION PA 16214

B5263P74 B5904P171 B6922P616

Previous Owner
CARUSO, ANTOINETTE A.
304 TRIMARAN DR

ST MARYS GA 31558
Sale Date: 10/02/2012

Inspection Witnessed By:

X Date

No./Date	Description	Date Insp.

Notes:

3/23/17 - SW, PERMIT FOR 14X24 NO DESCRIPTION. REMEASURED AND RESIZED CANOPY. NO VAL CHANGE.
1/9/17 REV NAH ADD CANOPY.
2/22/13 REV W/MR, ADD W/D NPA AND 1/2 BATH
3/9/10 NAH ADD NEW HSE AND GARAGE W/LOT IMPS.
'13 MAPPING ERROR, THIS LOT WAS NEVER PLOTTED ON TAX MAPS, AT TIME OF REVIEWING DEED NOTICED THIS LOT ONLY HAS 191' RD FRONTAGE

Blue Hill

Property Data

Neighborhood **77 NEIGHBORHOOD 77.**

Tree Growth Year **0**

X Coordinate **0**

Y Coordinate **0**

Zone/Land Use **11 RESIDENTIAL**

Secondary Zone

Topography **2 ROLLING**

1.LEVEL	4.BELOW ST	7.ROUGH
2.ROLLING	5.LOW	8.
3.ABOVE ST	6.SWAMPY	9.

Utilities **4 DRILLED WELL 7 SEPTIC**

1.SUMMER	4.DR WELL	7.SEPTIC
2.WATER	5.DUG WELL	8.SPRING
3.SEWER	6.LAKE WTR	9.NONE

Street **1 PAVED**

1.PAVED	4.PROPOSED	7.
2.SEMI IMP	5.	8.
3.GRAVEL	6.	9.NONE

0

SPRINGWORK YEAR **0**

Sale Data

Sale Date **10/02/2012**

Price **150,000**

Sale Type **2 LAND &**

1.LAND	4.MOBILE	7.
2.L & B	5.OTHER	8.
3.BUILDING	6.	9.

Financing **7 UNKNOWN.....**

1.CONVENT	4.SELLER	7.UNKNOWN
2.FHA/VA	5.PRIVATE	8.
3.ASSUMED	6.CASH	9.UNKNOWN

Validity **2 RELATED PARTIES**

1.VALID	4.SPLIT	7.RENOVATE
2.RELATED	5.PARTIAL	8.OTHER
3.DISTRESS	6.EXEMPT	9.

Verified **7 FAMILY MEMBER**

1.BUYER	4.AGENT	7.FAMILY
2.SELLER	5.PUB REC	8.OTHER
3.LENDER	6.MLS	9.CONFID

Assessment Record

Year	Land	Buildings	Exempt	Total
2012	91,000	203,600	0	294,600
2013	76,300	176,300	0	252,600
2014	76,300	176,300	0	252,600
2015	76,300	176,300	0	252,600
2016	76,300	176,300	0	252,600
2017	76,300	177,100	0	253,400
2018	76,300	177,100	0	253,400
2019	76,300	177,100	0	253,400
2020	76,300	177,100	0	253,400
2021	76,300	177,100	0	253,400
2022	76,300	177,100	0	253,400
2023	76,300	177,100	0	253,400
2024	176,800	338,700	0	515,500
2025	176,800	338,700	0	515,500

Land Data

Front Foot	Type	Effective Frontage	Effective Depth	Influence Factor	Influence Code
11.REGULAR LOT				%	
12.SECONDARY				%	
13.EXCESS FRONTAG				%	
14.REAR LAND				%	
15.MISCELLANEOUS				%	
				%	
				%	
Square Foot		**Square Feet**			
16.REGULAR LOT				%	
17.SECONDARY LOT				%	
18.EXCESS LAND				%	
19.CONDOMINIUM				%	
20.MISCELLANEOUS				%	
				%	
				%	
Fract. Acre		**Acreage/Sites**			
21.HOUSELOT(FRCT)	21	0.96	100	%	0
22.BASELOT(FRCT)	28	2.04	100	%	0
23.REAR(FRCT)				%	
Acres				%	
24.HOUSELOT				%	
25.BASELOT				%	
26.FRONTAGE 1				%	
27.FRONTAGE 2				%	
28.REAR LAND 1				%	
29.REAR LAND 2				%	

Total Acreage 3.00

Influence Codes

1.USE
2.R/W
3.TOPOGRAPHY
4.SIZE
5.ACCESS
6.RESTRICTIONS
7.SHAPE
8.SEMI-IMPROVED
9.FRACTIONAL
Acres
30.REAR LAND 3
31.REAR LAND 4
32.PASTURE
33.CROP
34.HORTICUL I
35.HORTUCUL II
36.ORCHARD
37.SOFTWOOD
38.MIXED WOOD
39.HARDWOOD
40.WASTE
41.GRAVEL PIT
42.MOBILE HOME SI
43.CONDO SITE
44.EXTRA SET OF L
45.M H HOOK-UP
46.HOLE/SITE

Blue Hill

Map Lot 013-008-A | Account 2627 | Location 61 BEECH HILL RD | Card 1 Of 1 | 8/11/2025

Building Style	**5 COLONIAL**	
1.CONV.	5.COLONIAL	9.CONDO
2.RANCH	6.SPLIT	10.
3.R RANCH	7.CONTEMP	11.
4.CAPE	8.COTTAGE	12.
Dwelling Units	**1**	
Other Units	**0**	
Stories	**2 TWO STORY**	
1.1	4.1.5	7.3.5
2.2	5.1.75	8.4
3.3	6.2.5	9.
Exterior Walls	**2 VINYL/ALUMINUM**	
1.WOOD	5.SHINGLE	9.OTHER
2.VIN/AL	6.BRK/STN	10.ALUM
3.COMPOS.	7.SINGLE	11.LOG
4.ASBESTOS	8.HARDY/CO	12.STONE
Roof Surface	**1 ASPHALT SHINGLES**	
1.ASPHALT	4.COMPOSIT	7.ROLL
2.SLATE	5.WOOD	8.
3.METAL	6.OTHER	9.
SF Masonry Trim	**0**	
	0	
	0	
Year Built	**2009**	
Year Remodeled	**0**	
Foundation	**1 CONCRETE**	
1.CONCRETE	4.WOOD	7.
2.C BLOCK	5.SLAB	8.
3.BR/STONE	6.PIERS	9.
Basement	**4 FULL BASEMENT**	
1.1/4 BMT	4.FULL BMT	7.
2.1/2 BMT	5.NONE	8.
3.3/4 BMT	6.	9.NONE
Bsmt Gar # Cars	**0**	
Wet Basement	**1 DRY BASEMENT**	
1.DRY	4.DIRT FLR	7.
2.DAMP	5.	8.
3.WET	6.	9.

SF Bsmt Living	**0**	
Fin Bsmt Grade	**0 0**	
	0	
Heat Type	**100%**	**1 HOT WATER BB**
1.HWBB	5.FWA	9.NO HEAT
2.HWCI	6.GRAVWA	10.
3.H PUMP	7.ELECTRIC	11.
4.RADIANT	8.FL/WALL	12.
Cool Type	**0%**	**9 NONE**
1.REFRIG	4.W&C AIR	7.
2.EVAPOR	5.	8.
3.H PUMP	6.	9.NONE
Kitchen Style	**2 TYPICAL**	
1.MODERN	4.OBSOLETE	7.
2.TYPICAL	5.	8.
3.OLD TYPE	6.	9.NONE
Bath(s) Style	**2 TYPICAL BATH(S)**	
1.MODERN	4.OBSOLETE	7.
2.TYPICAL	5.	8.
3.OLD TYPE	6.	9.NONE
# Rooms	**0**	
# Bedrooms	**0**	
# Full Baths	**2**	
# Half Baths	**1**	
# Addn Fixtures	**0**	
# Fireplaces	**0**	

TRIO

Layout	**1 TYPICAL**	
1.TYPICAL	4.	7.
2.INADEQ	5.	8.
3.	6.	9.
Attic	**9 NONE**	
1.1/4 FIN	4.FULL FIN	7.
2.1/2 FIN	5.FL/STAIR	8.
3.3/4 FIN	6.	9.NONE
Insulation	**1 FULL**	
1.FULL	4.MINIMAL	7.
2.HEAVY	5.PARTIAL	8.
3.CAPPED	6.	9.NONE
Unfinished %	**0%**	
Grade & Factor	**3 C 100%**	
1.E GRADE	4.B GRADE	7.AAA GRAD
2.D GRADE	5.A GRADE	8.M&S PRIC
3.C GRADE	6.AA GRADE	9.SAME
SQFT (Footprint)	**952**	
Condition	**4 AVERAGE**	
1.POOR	4.AVG	7.V G
2.FAIR	5.AVG+	8.EXC
3.AVG-	6.GOOD	9.SAME
Phys. % Good	**0%**	
Funct. % Good	**100%**	
Functional Code	**9 NONE**	
1.INCOMP	4.PL/HT	7.
2.OVERBLT	5.DAMAGE/D	8.
3.STYLE	6.	9.NONE
Econ. % Good	**100%**	
Economic Code	**NONE**	
0.None	3.NO POWER	7.
1.LOCATION	4.DAMAGE/D	8.
2.ENCROACH	9.NONE	9.
Entrance Code	**0**	
1.INTERIOR	4.VACANT	7.
2.REFUSAL	5.ESTIMATE	8.
3.INFORMED	6.	9.
Information Code	**0**	
1.OWNER	4.AGENT	7.
2.RELATIVE	5.ESTIMATE	8.
3.TENANT	6.OTHER	9.

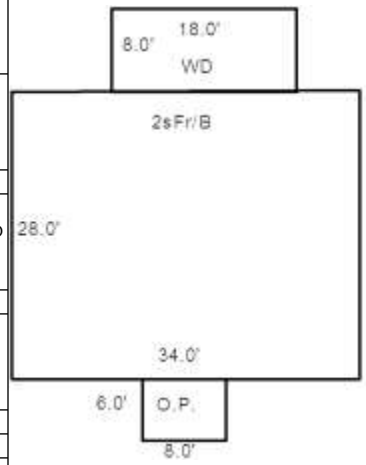

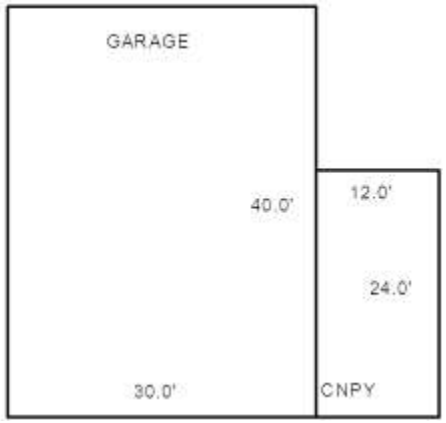

Date Inspected

Additions, Outbuildings & Improvements

Type	Year	Units	Grade	Cond	Phys.	Funct.	Sound Value
57 GARAGE (DET)	2009	1200	3 110	4	0 %	100 %	
21 OPEN FRAME	0	48	0 0	0	0 %	0 %	
68 DECK	2009	144	3 100	4	0 %	100 %	
61	0				%	%	800
					%	%	
					%	%	
					%	%	
					%	%	
					%	%	
					%	%	

1.ONE STORY FRAM
2.TWO STORY FRAM
3.THREE STORY FR
4.1 & 1/2 STORY
5.1 & 3/4 STORY
6.2 & 1/2 STORY
21.OPEN FRAME POR
22.ENCL PCH/1SFR(
23.FRAME GARAGE
24.FRAME SHED
25.FRAME BAY WIND
26.1SFR OVERHANG
27.UNFIN BASEMENT
28.UNF ATTIC/LOFT
29.FINISHED ATTIC

Map Lot 013-009 | Account 227 | Location 190 UNION ST | Card 1 Of 2 | 8/11/2025

TOWN OF BLUE HILL ATHLETIC FIELD
18 UNION ST
BLUE HILL ME 04614

Previous Owner
BLUE HILL ATHLETIC FIELD
P O BOX 412

BLUE HILL ME 04614
Sale Date: 12/12/2008

Inspection Witnessed By:

X Date

No./Date	Description	Date Insp.

Notes:

5/11/22- VAC. ADD 2 SLABS AND 2 CANOPY DUGOUTS.
1/9/17 REV ADD GAR CARD 2
2/25/13 REV N/C

Blue Hill

Property Data

Neighborhood **69 NEIGHBORHOOD 69.**

Tree Growth Year **0**

X Coordinate **0**

Y Coordinate **0**

Zone/Land Use **11 RESIDENTIAL**

Secondary Zone

Topography **2 ROLLING**

1.LEVEL	4.BELOW ST	7.ROUGH
2.ROLLING	5.LOW	8.
3.ABOVE ST	6.SWAMPY	9.

Utilities **4 DRILLED WELL 3 PUBLIC SEWER**

1.SUMMER	4.DR WELL	7.SEPTIC
2.WATER	5.DUG WELL	8.SPRING
3.SEWER	6.LAKE WTR	9.NONE

Street **1 PAVED**

1.PAVED	4.PROPOSED	7.
2.SEMI IMP	5.	8.
3.GRAVEL	6.	9.NONE

0

SPRINGWORK YEAR **0**

Sale Data

Sale Date

Price

Sale Type

1.LAND	4.MOBILE	7.
2.L & B	5.OTHER	8.
3.BUILDING	6.	9.

Financing

1.CONVENT	4.SELLER	7.UNKNOWN
2.FHA/VA	5.PRIVATE	8.
3.ASSUMED	6.CASH	9.UNKNOWN

Validity

1.VALID	4.SPLIT	7.RENOVATE
2.RELATED	5.PARTIAL	8.OTHER
3.DISTRESS	6.EXEMPT	9.

Verified

1.BUYER	4.AGENT	7.FAMILY
2.SELLER	5.PUB REC	8.OTHER
3.LENDER	6.MLS	9.CONFID

Assessment Record

Year	Land	Buildings	Exempt	Total
2012	116,500	30,300	146,800	0
2013	99,000	25,800	124,800	0
2014	99,000	25,800	124,800	0
2015	99,000	25,800	124,800	0
2016	99,000	25,800	124,800	0
2017	99,000	25,800	124,800	0
2018	99,000	25,800	124,800	0
2019	99,000	25,800	124,800	0
2020	99,000	25,800	124,800	0
2021	99,000	25,800	124,800	0
2022	99,000	27,400	126,400	0
2023	99,000	27,400	126,400	0
2024	173,500	41,500	215,000	0
2025	173,500	41,500	215,000	0

Land Data

Front Foot	Type	Effective Frontage	Effective Depth	Influence Factor	Influence Code
11.REGULAR LOT				%	
12.SECONDARY				%	
13.EXCESS FRONTAG				%	
14.REAR LAND				%	
15.MISCELLANEOUS				%	
				%	
				%	
Square Foot		**Square Feet**			
16.REGULAR LOT				%	
17.SECONDARY LOT				%	
18.EXCESS LAND				%	
19.CONDOMINIUM				%	
20.MISCELLANEOUS				%	
				%	
				%	
Fract. Acre		**Acreage/Sites**			
21.HOUSELOT(FRCT)	24	1.00		100 %	0
22.BASELOT(FRCT)	28	5.00		100 %	0
23.REAR(FRCT)	29	15.00		100 %	0
Acres				%	
24.HOUSELOT				%	
25.BASELOT				%	
26.FRONTAGE 1				%	
27.FRONTAGE 2				%	
28.REAR LAND 1					
29.REAR LAND 2					

Total Acreage 21.00

Influence Codes

1.USE
2.R/W
3.TOPOGRAPHY
4.SIZE
5.ACCESS
6.RESTRICTIONS
7.SHAPE
8.SEMI-IMPROVED
9.FRACTIONAL
Acres
30.REAR LAND 3
31.REAR LAND 4
32.PASTURE
33.CROP
34.HORTICUL I
35.HORTUCUL II
36.ORCHARD
37.SOFTWOOD
38.MIXED WOOD
39.HARDWOOD
40.WASTE
41.GRAVEL PIT
42.MOBILE HOME SI
43.CONDO SITE
44.EXTRA SET OF L
45.M H HOOK-UP
46.HOLE/SITE

Blue Hill

Map Lot 013-009 | Account 227 | Location 190 UNION ST | Card 1 Of 2 | 8/11/2025

Building Style	**1 CONVENTIONAL**	
1.CONV.	5.COLONIAL	9.CONDO
2.RANCH	6.SPLIT	10.
3.R RANCH	7.CONTEMP	11.
4.CAPE	8.COTTAGE	12.
Dwelling Units	**0**	
Other Units	**1**	
Stories	**1 ONE STORY**	
1.1	4.1.5	7.3.5
2.2	5.1.75	8.4
3.3	6.2.5	9.
Exterior Walls	**7 SINGLE SIDING**	
1.WOOD	5.SHINGLE	9.OTHER
2.VIN/AL	6.BRK/STN	10.ALUM
3.COMPOS.	7.SINGLE	11.LOG
4.ASBESTOS	8.HARDY/CO	12.STONE
Roof Surface	**1 ASPHALT SHINGLES**	
1.ASPHALT	4.COMPOSIT	7.ROLL
2.SLATE	5.WOOD	8.
3.METAL	6.OTHER	9.
SF Masonry Trim	**0**	
	0	
	0	
Year Built	**1993**	
Year Remodeled	**0**	
Foundation	**5 CONCRETE SLAB**	
1.CONCRETE	4.WOOD	7.
2.C BLOCK	5.SLAB	8.
3.BR/STONE	6.PIERS	9.
Basement	**9 NO BASEMENT**	
1.1/4 BMT	4.FULL BMT	7.
2.1/2 BMT	5.NONE	8.
3.3/4 BMT	6.	9.NONE
Bsmt Gar # Cars	**0**	
Wet Basement	**9 NO BASEMENT**	
1.DRY	4.DIRT FLR	7.
2.DAMP	5.	8.
3.WET	6.	9.

SF Bsmt Living	**0**	
Fin Bsmt Grade	**0 0**	
	0	
Heat Type	**0%**	**9 NOT HEATED**
1.HWBB	5.FWA	9.NO HEAT
2.HWCI	6.GRAVWA	10.
3.H PUMP	7.ELECTRIC	11.
4.RADIANT	8.FL/WALL	12.
Cool Type	**0%**	**9 NONE**
1.REFRIG	4.W&C AIR	7.
2.EVAPOR	5.	8.
3.H PUMP	6.	9.NONE
Kitchen Style	**9 NONE**	
1.MODERN	4.OBSOLETE	7.
2.TYPICAL	5.	8.
3.OLD TYPE	6.	9.NONE
Bath(s) Style	**2 TYPICAL BATH(S)**	
1.MODERN	4.OBSOLETE	7.
2.TYPICAL	5.	8.
3.OLD TYPE	6.	9.NONE
# Rooms	**0**	
# Bedrooms	**0**	
# Full Baths	**0**	
# Half Baths	**2**	
# Addn Fixtures	**0**	
# Fireplaces	**0**	

TRIO

Layout	**1 TYPICAL**	
1.TYPICAL	4.	7.
2.INADEQ	5.	8.
3.	6.	9.
Attic	**9 NONE**	
1.1/4 FIN	4.FULL FIN	7.
2.1/2 FIN	5.FL/STAIR	8.
3.3/4 FIN	6.	9.NONE
Insulation	**9 NONE**	
1.FULL	4.MINIMAL	7.
2.HEAVY	5.PARTIAL	8.
3.CAPPED	6.	9.NONE
Unfinished %	**0%**	
Grade & Factor	**1 E 100%**	
1.E GRADE	4.B GRADE	7.AAA GRAD
2.D GRADE	5.A GRADE	8.M&S PRIC
3.C GRADE	6.AA GRADE	9.SAME
SQFT (Footprint)	**484**	
Condition	**4 AVERAGE**	
1.POOR	4.AVG	7.V G
2.FAIR	5.AVG+	8.EXC
3.AVG-	6.GOOD	9.SAME
Phys. % Good	**0%**	
Funct. % Good	**100%**	
Functional Code	**9 NONE**	
1.INCOMP	4.PL/HT	7.
2.OVERBLT	5.DAMAGE/D	8.
3.STYLE	6.	9.NONE
Econ. % Good	**100%**	
Economic Code	**NONE**	
0.None	3.NO POWER	7.
1.LOCATION	4.DAMAGE/D	8.
2.ENCROACH	9.NONE	9.
Entrance Code	**0**	
1.INTERIOR	4.VACANT	7.
2.REFUSAL	5.ESTIMATE	8.
3.INFORMED	6.	9.
Information Code	**0**	
1.OWNER	4.AGENT	7.
2.RELATIVE	5.ESTIMATE	8.
3.TENANT	6.OTHER	9.

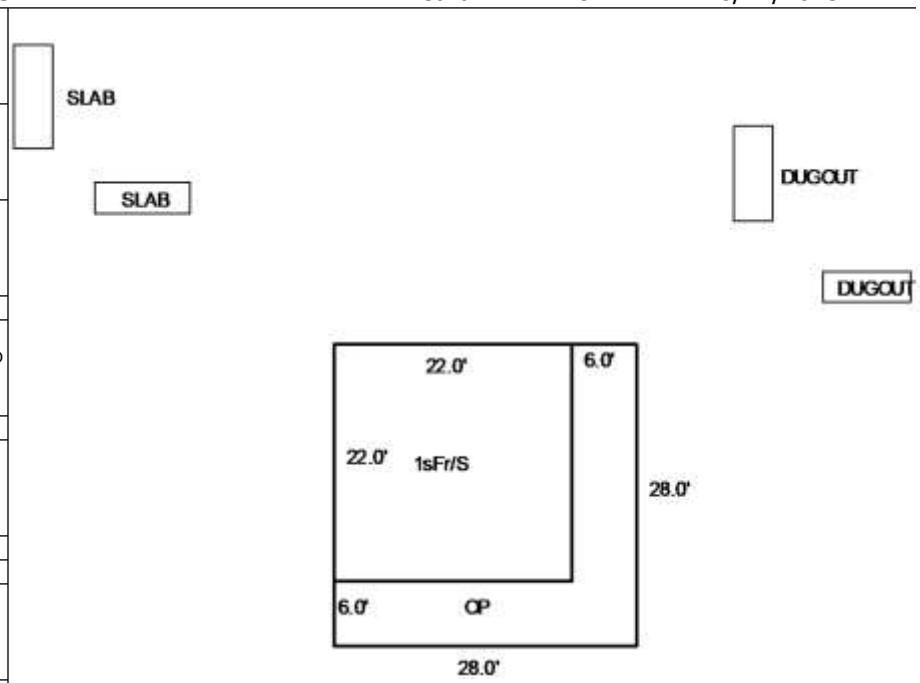

Date Inspected

Additions, Outbuildings & Improvements

Type	Year	Units	Grade	Cond	Phys.	Funct.	Sound Value
21 OPEN FRAME	0	300	0 0	0	0 %	0 %	
87 CONCRETE SLAB	2021	128	3 100	4	0 %	100 %	
87 CONCRETE SLAB	2021	128	3 100	4	0 %	100 %	
61	2021	128	2 100	4	0 %	100 %	
61	2021	128	2 100	4	0 %	0 %	
					%	%	
					%	%	
					%	%	
					%	%	
					%	%	

1.ONE STORY FRAM
2.TWO STORY FRAM
3.THREE STORY FR
4.1 & 1/2 STORY
5.1 & 3/4 STORY
6.2 & 1/2 STORY
21.OPEN FRAME POR
22.ENCL PCH/1SFR(
23.FRAME GARAGE
24.FRAME SHED
25.FRAME BAY WIND
26.1SFR OVERHANG
27.UNFIN BASEMENT
28.UNF ATTIC/LOFT
29.FINISHED ATTIC

TOWN OF BLUE HILL ATHLETIC FIELD
18 UNION ST
BLUE HILL ME 04614

Previous Owner
BLUE HILL ATHLETIC FIELD
P O BOX 412

BLUE HILL ME 04614
Sale Date: 12/12/2008

Inspection Witnessed By:

X Date

No./Date	Description	Date Insp.

Notes:
3/22/12 VAC ADD SHED. ADJ AGE (BUILT W/USED MATERIAL).

Blue Hill

Property Data

Neighborhood **69 NEIGHBORHOOD 69.**

Tree Growth Year **0**

X Coordinate **0**

Y Coordinate **0**

Zone/Land Use **11 RESIDENTIAL**

Secondary Zone

Topography **2 ROLLING**

1.LEVEL	4.BELOW ST	7.ROUGH
2.ROLLING	5.LOW	8.
3.ABOVE ST	6.SWAMPY	9.

Utilities **4 DRILLED WELL 3 PUBLIC SEWER**

1.SUMMER	4.DR WELL	7.SEPTIC
2.WATER	5.DUG WELL	8.SPRING
3.SEWER	6.LAKE WTR	9.NONE

Street **1 PAVED**

1.PAVED	4.PROPOSED	7.
2.SEMI IMP	5.	8.
3.GRAVEL	6.	9.NONE

0

SPRINGWORK YEAR **0**

Sale Data

Sale Date

Price

Sale Type

1.LAND	4.MOBILE	7.
2.L & B	5.OTHER	8.
3.BUILDING	6.	9.

Financing

1.CONVENT	4.SELLER	7.UNKNOWN
2.FHA/VA	5.PRIVATE	8.
3.ASSUMED	6.CASH	9.UNKNOWN

Validity

1.VALID	4.SPLIT	7.RENOVATE
2.RELATED	5.PARTIAL	8.OTHER
3.DISTRESS	6.EXEMPT	9.

Verified

1.BUYER	4.AGENT	7.FAMILY
2.SELLER	5.PUB REC	8.OTHER
3.LENDER	6.MLS	9.CONFID

Assessment Record

Year	Land	Buildings	Exempt	Total
2012	0	3,900	3,900	0
2013	0	3,300	3,300	0
2014	0	3,300	3,300	0
2015	0	3,300	3,300	0
2016	0	3,300	3,300	0
2017	0	9,200	9,200	0
2018	0	9,200	9,200	0
2019	0	9,200	9,200	0
2020	0	9,200	9,200	0
2021	0	9,200	9,200	0
2022	0	9,200	9,200	0
2023	0	9,200	9,200	0
2024	0	14,300	14,300	0
2025	0	14,300	14,300	0

Land Data

Front Foot	Type	Effective Frontage	Effective Depth	Influence Factor	Influence Code
11.REGULAR LOT				%	
12.SECONDARY				%	
13.EXCESS FRONTAG				%	
14.REAR LAND				%	
15.MISCELLANEOUS				%	
				%	
				%	
Square Foot		**Square Feet**			
16.REGULAR LOT				%	
17.SECONDARY LOT				%	
18.EXCESS LAND				%	
19.CONDOMINIUM				%	
20.MISCELLANEOUS				%	
				%	
				%	
Fract. Acre		**Acreage/Sites**			
21.HOUSELOT(FRCT)				%	
22.BASELOT(FRCT)				%	
23.REAR(FRCT)				%	
Acres				%	
24.HOUSELOT				%	
25.BASELOT				%	
26.FRONTAGE 1				%	
27.FRONTAGE 2				%	
28.REAR LAND 1					
29.REAR LAND 2					

Total Acreage 0.00

Influence Codes

1.USE
2.R/W
3.TOPOGRAPHY
4.SIZE
5.ACCESS
6.RESTRICTIONS
7.SHAPE
8.SEMI-IMPROVED
9.FRACTIONAL
Acres
30.REAR LAND 3
31.REAR LAND 4
32.PASTURE
33.CROP
34.HORTICUL I
35.HORTUCUL II
36.ORCHARD
37.SOFTWOOD
38.MIXED WOOD
39.HARDWOOD
40.WASTE
41.GRAVEL PIT
42.MOBILE HOME SI
43.CONDO SITE
44.EXTRA SET OF L
45.M H HOOK-UP
46.HOLE/SITE

Blue Hill

Map Lot 013-009 | Account 227 | Location 210 UNION ST | Card 2 Of 2 | 8/11/2025

Building Style **0**		
1.CONV.	5.COLONIAL	9.CONDO
2.RANCH	6.SPLIT	10.
3.R RANCH	7.CONTEMP	11.
4.CAPE	8.COTTAGE	12.
Dwelling Units **0**		
Other Units **0**		
Stories **0**		
1.1	4.1.5	7.3.5
2.2	5.1.75	8.4
3.3	6.2.5	9.
Exterior Walls **0**		
1.WOOD	5.SHINGLE	9.OTHER
2.VIN/AL	6.BRK/STN	10.ALUM
3.COMPOS.	7.SINGLE	11.LOG
4.ASBESTOS	8.HARDY/CO	12.STONE
Roof Surface **0**		
1.ASPHALT	4.COMPOSIT	7.ROLL
2.SLATE	5.WOOD	8.
3.METAL	6.OTHER	9.
SF Masonry Trim **0**		
0		
0		
Year Built **0**		
Year Remodeled **0**		
Foundation **0**		
1.CONCRETE	4.WOOD	7.
2.C BLOCK	5.SLAB	8.
3.BR/STONE	6.PIERS	9.
Basement **0**		
1.1/4 BMT	4.FULL BMT	7.
2.1/2 BMT	5.NONE	8.
3.3/4 BMT	6.	9.NONE
Bsmt Gar # Cars **0**		
Wet Basement **0**		
1.DRY	4.DIRT FLR	7.
2.DAMP	5.	8.
3.WET	6.	9.

SF Bsmt Living **0**		
Fin Bsmt Grade **0 0**		
0		
Heat Type **100%** **0**		
1.HWBB	5.FWA	9.NO HEAT
2.HWCI	6.GRAVWA	10.
3.H PUMP	7.ELECTRIC	11.
4.RADIANT	8.FL/WALL	12.
Cool Type **0%** **9 NONE**		
1.REFRIG	4.W&C AIR	7.
2.EVAPOR	5.	8.
3.H PUMP	6.	9.NONE
Kitchen Style **0**		
1.MODERN	4.OBSOLETE	7.
2.TYPICAL	5.	8.
3.OLD TYPE	6.	9.NONE
Bath(s) Style **0**		
1.MODERN	4.OBSOLETE	7.
2.TYPICAL	5.	8.
3.OLD TYPE	6.	9.NONE
# Rooms **0**		
# Bedrooms **0**		
# Full Baths **0**		
# Half Baths **0**		
# Addn Fixtures **0**		
# Fireplaces **0**		

TRIO

Layout **0**		
1.TYPICAL	4.	7.
2.INADEQ	5.	8.
3.	6.	9.
Attic **0**		
1.1/4 FIN	4.FULL FIN	7.
2.1/2 FIN	5.FL/STAIR	8.
3.3/4 FIN	6.	9.NONE
Insulation **0**		
1.FULL	4.MINIMAL	7.
2.HEAVY	5.PARTIAL	8.
3.CAPPED	6.	9.NONE
Unfinished % **0%**		
Grade & Factor **0 0%**		
1.E GRADE	4.B GRADE	7.AAA GRAD
2.D GRADE	5.A GRADE	8.M&S PRIC
3.C GRADE	6.AA GRADE	9.SAME
SQFT (Footprint) **0**		
Condition **0**		
1.POOR	4.AVG	7.V G
2.FAIR	5.AVG+	8.EXC
3.AVG-	6.GOOD	9.SAME
Phys. % Good **0%**		
Funct. % Good **100%**		
Functional Code **9 NONE**		
1.INCOMP	4.PL/HT	7.
2.OVERBLT	5.DAMAGE/D	8.
3.STYLE	6.	9.NONE
Econ. % Good **100%**		
Economic Code **NONE**		
0.None	3.NO POWER	7.
1.LOCATION	4.DAMAGE/D	8.
2.ENCROACH	9.NONE	9.
Entrance Code **0**		
1.INTERIOR	4.VACANT	7.
2.REFUSAL	5.ESTIMATE	8.
3.INFORMED	6.	9.
Information Code **0**		
1.OWNER	4.AGENT	7.
2.RELATIVE	5.ESTIMATE	8.
3.TENANT	6.OTHER	9.



Date Inspected

Additions, Outbuildings & Improvements

Type	Year	Units	Grade	Cond	Phys.	Funct.	Sound Value
24 FRAME SHED	2000	240	1 100	4	0 %	75 %	
23 FRAME GARAGE	2015	320	2 100	4	0 %	100 %	
					%	%	
					%	%	
					%	%	
					%	%	
					%	%	
					%	%	
					%	%	
					%	%	

1.ONE STORY FRAM
2.TWO STORY FRAM
3.THREE STORY FR
4.1 & 1/2 STORY
5.1 & 3/4 STORY
6.2 & 1/2 STORY
21.OPEN FRAME POR
22.ENCL PCH/1SFR(
23.FRAME GARAGE
24.FRAME SHED
25.FRAME BAY WIND
26.1SFR OVERHANG
27.UNFIN BASEMENT
28.UNF ATTIC/LOFT
29.FINISHED ATTIC

Map Lot 013-010 | Account 83 | Location 280 UNION ST | Card 1 Of 1 | 8/11/2025

STUART, AARON
1134 ALMERIA DRIVE
TRINITY FL 34655

B7364P275

Previous Owner
BEBOUT, NICHOLE L
BEBOUT, SHANNON R
P.O. BOX 1052
BLUE HILL ME 04614
Sale Date: 1/02/2025

Previous Owner
ASTBURY, NANCY L.
PO BOX 1512

BLUE HILL ME 04614
Sale Date: 8/21/2006

Previous Owner
ASTBURY, NANCY L.

PO BOX 1512
BLUE HILL ME 04614

Inspection Witnessed By:

X Date

No./Date	Description	Date Insp.

Notes:

'25 CORRECT BLDG LISTING, ADJ GRADE OF HSE, ADD HALF BATH & MISSED INGROUND POOL & ALSO MISSED DURING REVAL COMPUTER ENTRY THIS PARCEL HAS A MTN VIEW ADJ NC TO 1177
3/9/16 W/MR, SHED MOVED TO LOT 10A. ADD NEW SHED.
3/21/14 W/MR&MRS, HSE COMP, SHED COMP, ADD OP
5/1/13 W/MR HSE REMOD ADJ LIST AND GRADE, ADD 2ND FLR, OH, SHED,FBA AND 1sFr
2/25/13 REV W/WORKERS- HSE UNDER REMOD, ADDING

Blue Hill

3/9/10 W/MR AND MRS ADD PATIO

Property Data

Neighborhood	77 NEIGHBORHOOD 77.
Tree Growth Year	0
X Coordinate	0
Y Coordinate	0
Zone/Land Use	11 RESIDENTIAL
Secondary Zone	
Topography	2 ROLLING

1.LEVEL 4.BELOW ST 7.ROUGH
2.ROLLING 5.LOW 8.
3.ABOVE ST 6.SWAMPY 9.

Utilities 4 DRILLED WELL 7 SEPTIC

1.SUMMER 4.DR WELL 7.SEPTIC
2.WATER 5.DUG WELL 8.SPRING
3.SEWER 6.LAKE WTR 9.NONE

Street 1 PAVED

1.PAVED 4.PROPOSED 7.
2.SEMI IMP 5. 8.
3.GRAVEL 6. 9.NONE

0

SPRINGWORK YEAR 0

Sale Data

Sale Date	1/02/2025
Price	800,000
Sale Type	2 LAND &

1.LAND 4.MOBILE 7.
2.L & B 5.OTHER 8.
3.BUILDING 6. 9.

Financing 7 UNKNOWN.....

1.CONVENT 4.SELLER 7.UNKNOWN
2.FHA/VA 5.PRIVATE 8.
3.ASSUMED 6.CASH 9.UNKNOWN

Validity 1 ARMS LENGTH

1.VALID 4.SPLIT 7.RENOVATE
2.RELATED 5.PARTIAL 8.OTHER
3.DISTRESS 6.EXEMPT 9.

Verified 5 PUBLIC RECORD

1.BUYER 4.AGENT 7.FAMILY
2.SELLER 5.PUB REC 8.OTHER
3.LENDER 6.MLS 9.CONFID

Assessment Record

Year	Land	Buildings	Exempt	Total
2012	91,600	178,800	10,000	260,400
2013	77,900	192,100	10,000	260,000
2014	77,900	253,400	10,000	321,300
2015	77,900	253,400	10,000	321,300
2016	77,900	251,600	15,000	314,500
2017	77,900	251,600	20,000	309,500
2018	77,900	251,600	20,000	309,500
2019	77,900	251,600	19,600	309,900
2020	77,900	251,600	24,500	305,000
2021	77,900	251,600	24,000	305,500
2022	77,900	251,600	23,500	306,000
2023	77,900	251,600	20,250	309,250
2024	126,600	490,700	25,000	592,300
2025	181,000	564,100	0	745,100

Land Data

Front Foot	Type	Effective Frontage	Effective Depth	Influence Factor	Influence Code
11.REGULAR LOT				%	
12.SECONDARY				%	
13.EXCESS FRONTAG				%	
14.REAR LAND				%	
15.MISCELLANEOUS				%	
				%	
				%	
Square Foot		**Square Feet**			
16.REGULAR LOT				%	
17.SECONDARY LOT				%	
18.EXCESS LAND				%	
19.CONDOMINIUM				%	
20.MISCELLANEOUS				%	
				%	
				%	
Fract. Acre		**Acreage/Sites**			
21.HOUSELOT(FRCT)	24	1.00		100 %	0
22.BASELOT(FRCT)	28	2.20		100 %	0
23.REAR(FRCT)				%	
Acres				%	
24.HOUSELOT				%	
25.BASELOT				%	
26.FRONTAGE 1				%	
27.FRONTAGE 2				%	
28.REAR LAND 1				%	
29.REAR LAND 2				%	

Total Acreage 3.20

Influence Codes

1.USE
2.R/W
3.TOPOGRAPHY
4.SIZE
5.ACCESS
6.RESTRICTIONS
7.SHAPE
8.SEMI-IMPROVED
9.FRACTIONAL
Acres
30.REAR LAND 3
31.REAR LAND 4
32.PASTURE
33.CROP
34.HORTICUL I
35.HORTUCUL II
36.ORCHARD
37.SOFTWOOD
38.MIXED WOOD
39.HARDWOOD
40.WASTE
41.GRAVEL PIT
42.MOBILE HOME SI
43.CONDO SITE
44.EXTRA SET OF L
45.M H HOOK-UP
46.HOLE/SITE

Blue Hill

Map Lot 013-010 | Account 83 | Location 280 UNION ST | Card 1 Of 1 | 8/11/2025

Building Style	**1 CONVENTIONAL**	
1.CONV.	5.COLONIAL	9.CONDO
2.RANCH	6.SPLIT	10.
3.R RANCH	7.CONTEMP	11.
4.CAPE	8.COTTAGE	12.
Dwelling Units	**1**	
Other Units	**0**	
Stories	**2 TWO STORY**	
1.1	4.1.5	7.3.5
2.2	5.1.75	8.4
3.3	6.2.5	9.
Exterior Walls	**1 WOOD SIDING**	
1.WOOD	5.SHINGLE	9.OTHER
2.VIN/AL	6.BRK/STN	10.ALUM
3.COMPOS.	7.SINGLE	11.LOG
4.ASBESTOS	8.HARDY/CO	12.STONE
Roof Surface	**1 ASPHALT SHINGLES**	
1.ASPHALT	4.COMPOSIT	7.ROLL
2.SLATE	5.WOOD	8.
3.METAL	6.OTHER	9.
SF Masonry Trim	**0**	
	0	
	0	
Year Built	**1984**	
Year Remodeled	**2012**	
Foundation	**1 CONCRETE**	
1.CONCRETE	4.WOOD	7.
2.C BLOCK	5.SLAB	8.
3.BR/STONE	6.PIERS	9.
Basement	**4 FULL BASEMENT**	
1.1/4 BMT	4.FULL BMT	7.
2.1/2 BMT	5.NONE	8.
3.3/4 BMT	6.	9.NONE
Bsmt Gar # Cars	**0**	
Wet Basement	**1 DRY BASEMENT**	
1.DRY	4.DIRT FLR	7.
2.DAMP	5.	8.
3.WET	6.	9.

SF Bsmt Living	**950**	
Fin Bsmt Grade	**3 100**	
	0	
Heat Type	**100%**	**1 HOT WATER BB**
1.HWBB	5.FWA	9.NO HEAT
2.HWCI	6.GRAVWA	10.
3.H PUMP	7.ELECTRIC	11.
4.RADIANT	8.FL/WALL	12.
Cool Type	**0%**	**9 NONE**
1.REFRIG	4.W&C AIR	7.
2.EVAPOR	5.	8.
3.H PUMP	6.	9.NONE
Kitchen Style	**2 TYPICAL**	
1.MODERN	4.OBSOLETE	7.
2.TYPICAL	5.	8.
3.OLD TYPE	6.	9.NONE
Bath(s) Style	**2 TYPICAL BATH(S)**	
1.MODERN	4.OBSOLETE	7.
2.TYPICAL	5.	8.
3.OLD TYPE	6.	9.NONE
# Rooms	**0**	
# Bedrooms	**0**	
# Full Baths	**4**	
# Half Baths	**2**	
# Addn Fixtures	**1**	
# Fireplaces	**1**	

TRIO

Layout	**1 TYPICAL**	
1.TYPICAL	4.	7.
2.INADEQ	5.	8.
3.	6.	9.
Attic	**9 NONE**	
1.1/4 FIN	4.FULL FIN	7.
2.1/2 FIN	5.FL/STAIR	8.
3.3/4 FIN	6.	9.NONE
Insulation	**1 FULL**	
1.FULL	4.MINIMAL	7.
2.HEAVY	5.PARTIAL	8.
3.CAPPED	6.	9.NONE
Unfinished %	**0%**	
Grade & Factor	**4 B 100%**	
1.E GRADE	4.B GRADE	7.AAA GRAD
2.D GRADE	5.A GRADE	8.M&S PRIC
3.C GRADE	6.AA GRADE	9.SAME
SQFT (Footprint)	**1268**	
Condition	**7 VERY GOOD**	
1.POOR	4.AVG	7.V G
2.FAIR	5.AVG+	8.EXC
3.AVG-	6.GOOD	9.SAME
Phys. % Good	**0%**	
Funct. % Good	**100%**	
Functional Code	**9 NONE**	
1.INCOMP	4.PL/HT	7.
2.OVERBLT	5.DAMAGE/D	8.
3.STYLE	6.	9.NONE
Econ. % Good	**100%**	
Economic Code	**NONE**	
0.None	3.NO POWER	7.
1.LOCATION	4.DAMAGE/D	8.
2.ENCROACH	9.NONE	9.
Entrance Code	**0**	
1.INTERIOR	4.VACANT	7.
2.REFUSAL	5.ESTIMATE	8.
3.INFORMED	6.	9.
Information Code	**0**	
1.OWNER	4.AGENT	7.
2.RELATIVE	5.ESTIMATE	8.
3.TENANT	6.OTHER	9.

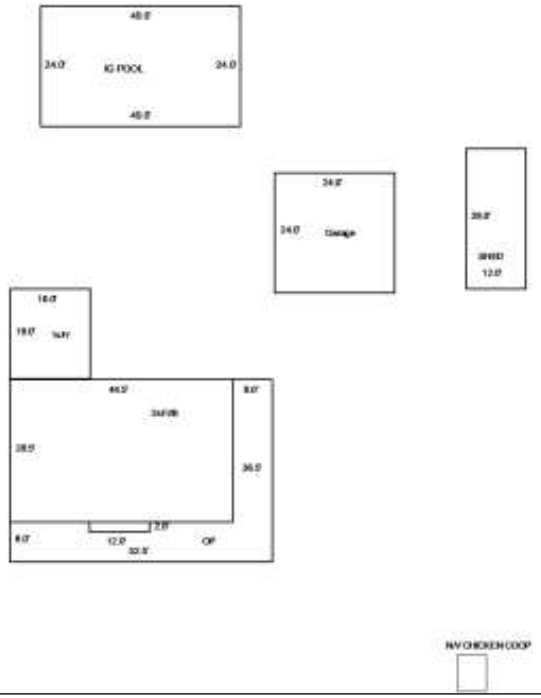

Date Inspected

Additions, Outbuildings & Improvements

Type	Year	Units	Grade	Cond	Phys.	Funct.	Sound Value
57 GARAGE (DET)	0	576	3 100	4	0 %	100 %	
1 ONE STORY	2007	288	9 100	4	0 %	100 %	
26 1SFR OVERHANG	2012	24	9 100	4	0 %	100 %	
24 FRAME SHED	2016	336	2 100	4	0 %	75 %	
21 OPEN FRAME	2013	584	0 0	4	0 %	100 %	
63 SWIMMING POOL	2013	800	3 100	3	0 %	50 %	
					%	%	
					%	%	
					%	%	
					%	%	

1.ONE STORY FRAM
2.TWO STORY FRAM
3.THREE STORY FR
4.1 & 1/2 STORY
5.1 & 3/4 STORY
6.2 & 1/2 STORY
21.OPEN FRAME POR
22.ENCL PCH/1SFR(
23.FRAME GARAGE
24.FRAME SHED
25.FRAME BAY WIND
26.1SFR OVERHANG
27.UNFIN BASEMENT
28.UNF ATTIC/LOFT
29.FINISHED ATTIC

Map Lot 013-010-A | Account 1983 | Location 276 UNION ST | Card 1 Of 1 | 8/11/2025

DAVID G. LEIBERT &CYNTHIA A. WOOD 2016 TRUST
P.O. BOX 525
BORREGO SPRINGS CA 92004-0525

B7368P36

Previous Owner
HOOGKAMP, KAIYA BUTLER TORREY
HOOGKAMP, ZACHARY
PO BOX 1052
BLUE HILL ME 04614
Sale Date: 1/23/2025

Previous Owner
BEBOUT, NICHOLE
PO BOX 1052

BLUE HILL ME 04614
Sale Date: 8/16/2019

Previous Owner
GRANT, LENORA A.
71 PEARSON ST.

ROCHESTER NY 14612 5429

Inspection Witnessed By:

X Date

No./Date	Description	Date Insp.

Notes:

3/20/24 NAH, ADD WD, NEW PHOTO
3/9/16 W/MR, HASE REMOD, PLUS ADDN, GAR & WD. ADJ GRADE AND COND HSE. ALSO, SHED MOVED HERE FROM LOT 10.
2/25/13 REV W/OWNER, ADJ HEAT

Blue Hill

Property Data

Neighborhood	**69 NEIGHBORHOOD 69.**
Tree Growth Year	**0**
X Coordinate	**0**
Y Coordinate	**0**
Zone/Land Use	**11 RESIDENTIAL**
Secondary Zone	**21 & COMMERCIAL**
Topography	**2 ROLLING**

1.LEVEL 4.BELOW ST 7.ROUGH
2.ROLLING 5.LOW 8.
3.ABOVE ST 6.SWAMPY 9.

Utilities **4 DRILLED WELL 7 SEPTIC**

1.SUMMER 4.DR WELL 7.SEPTIC
2.WATER 5.DUG WELL 8.SPRING
3.SEWER 6.LAKE WTR 9.NONE

Street **1 PAVED**

1.PAVED 4.PROPOSED 7.
2.SEMI IMP 5. 8.
3.GRAVEL 6. 9.NONE

0

SPRINGWORK YEAR **0**

Sale Data

Sale Date	**1/23/2025**
Price	**287,000**
Sale Type	**2 LAND &**

1.LAND 4.MOBILE 7.
2.L & B 5.OTHER 8.
3.BUILDING 6. 9.

Financing **9 UNKNOWN**

1.CONVENT 4.SELLER 7.UNKNOWN
2.FHA/VA 5.PRIVATE 8.
3.ASSUMED 6.CASH 9.UNKNOWN

Validity **1 ARMS LENGTH**

1.VALID 4.SPLIT 7.RENOVATE
2.RELATED 5.PARTIAL 8.OTHER
3.DISTRESS 6.EXEMPT 9.

Verified **5 PUBLIC RECORD**

1.BUYER 4.AGENT 7.FAMILY
2.SELLER 5.PUB REC 8.OTHER
3.LENDER 6.MLS 9.CONFID

Assessment Record

Year	Land	Buildings	Exempt	Total
2012	79,000	63,900	0	142,900
2013	67,200	52,800	0	120,000
2014	67,200	52,800	0	120,000
2015	67,200	52,800	0	120,000
2016	67,200	91,600	0	158,800
2017	67,200	91,600	0	158,800
2018	67,200	91,600	0	158,800
2019	67,200	91,600	0	158,800
2020	67,200	91,600	0	158,800
2021	67,200	91,600	0	158,800
2022	67,200	91,600	0	158,800
2023	67,200	91,600	0	158,800
2024	136,000	202,400	0	338,400
2025	136,000	202,400	0	338,400

Land Data

Front Foot	Type	Effective Frontage	Effective Depth	Influence Factor	Influence Code
11.REGULAR LOT				%	
12.SECONDARY				%	
13.EXCESS FRONTAG				%	
14.REAR LAND				%	
15.MISCELLANEOUS				%	
				%	
				%	
Square Foot		**Square Feet**			
16.REGULAR LOT				%	
17.SECONDARY LOT				%	
18.EXCESS LAND				%	
19.CONDOMINIUM				%	
20.MISCELLANEOUS				%	
				%	
				%	
Fract. Acre		**Acreage/Sites**			
21.HOUSELOT(FRCT)	24	1.00		100 %	0
22.BASELOT(FRCT)				%	
23.REAR(FRCT)				%	
Acres				%	
24.HOUSELOT				%	
25.BASELOT				%	
26.FRONTAGE 1				%	
27.FRONTAGE 2				%	
28.REAR LAND 1					
29.REAR LAND 2					

Total Acreage 1.00

Influence Codes

1.USE
2.R/W
3.TOPOGRAPHY
4.SIZE
5.ACCESS
6.RESTRICTIONS
7.SHAPE
8.SEMI-IMPROVED
9.FRACTIONAL
Acres
30.REAR LAND 3
31.REAR LAND 4
32.PASTURE
33.CROP
34.HORTICUL I
35.HORTUCUL II
36.ORCHARD
37.SOFTWOOD
38.MIXED WOOD
39.HARDWOOD
40.WASTE
41.GRAVEL PIT
42.MOBILE HOME SI
43.CONDO SITE
44.EXTRA SET OF L
45.M H HOOK-UP
46.HOLE/SITE

Blue Hill

Map Lot 013-010-A | Account 1983 | Location 276 UNION ST | Card 1 Of 1 | 8/11/2025

Building Style	**1 CONVENTIONAL**	
1.CONV.	5.COLONIAL	9.CONDO
2.RANCH	6.SPLIT	10.
3.R RANCH	7.CONTEMP	11.
4.CAPE	8.COTTAGE	12.
Dwelling Units	**1**	
Other Units	**0**	
Stories	**1 ONE STORY**	
1.1	4.1.5	7.3.5
2.2	5.1.75	8.4
3.3	6.2.5	9.
Exterior Walls	**5 SHINGLE**	
1.WOOD	5.SHINGLE	9.OTHER
2.VIN/AL	6.BRK/STN	10.ALUM
3.COMPOS.	7.SINGLE	11.LOG
4.ASBESTOS	8.HARDY/CO	12.STONE
Roof Surface	**1 ASPHALT SHINGLES**	
1.ASPHALT	4.COMPOSIT	7.ROLL
2.SLATE	5.WOOD	8.
3.METAL	6.OTHER	9.
SF Masonry Trim	**0**	
	0	
	0	
Year Built	**1984**	
Year Remodeled	**0**	
Foundation	**1 CONCRETE**	
1.CONCRETE	4.WOOD	7.
2.C BLOCK	5.SLAB	8.
3.BR/STONE	6.PIERS	9.
Basement	**4 FULL BASEMENT**	
1.1/4 BMT	4.FULL BMT	7.
2.1/2 BMT	5.NONE	8.
3.3/4 BMT	6.	9.NONE
Bsmt Gar # Cars	**0**	
Wet Basement	**1 DRY BASEMENT**	
1.DRY	4.DIRT FLR	7.
2.DAMP	5.	8.
3.WET	6.	9.

SF Bsmt Living	**0**	
Fin Bsmt Grade	**0 0**	
	0	
Heat Type	**100%**	**8 FLOOR/WALL UNIT**
1.HWBB	5.FWA	9.NO HEAT
2.HWCI	6.GRAVWA	10.
3.H PUMP	7.ELECTRIC	11.
4.RADIANT	8.FL/WALL	12.
Cool Type	**0%**	**9 NONE**
1.REFRIG	4.W&C AIR	7.
2.EVAPOR	5.	8.
3.H PUMP	6.	9.NONE
Kitchen Style	**2 TYPICAL**	
1.MODERN	4.OBSOLETE	7.
2.TYPICAL	5.	8.
3.OLD TYPE	6.	9.NONE
Bath(s) Style	**2 TYPICAL BATH(S)**	
1.MODERN	4.OBSOLETE	7.
2.TYPICAL	5.	8.
3.OLD TYPE	6.	9.NONE
# Rooms	**0**	
# Bedrooms	**1**	
# Full Baths	**1**	
# Half Baths	**0**	
# Addn Fixtures	**0**	
# Fireplaces	**0**	

TRIO

Layout	**1 TYPICAL**	
1.TYPICAL	4.	7.
2.INADEQ	5.	8.
3.	6.	9.
Attic	**9 NONE**	
1.1/4 FIN	4.FULL FIN	7.
2.1/2 FIN	5.FL/STAIR	8.
3.3/4 FIN	6.	9.NONE
Insulation	**1 FULL**	
1.FULL	4.MINIMAL	7.
2.HEAVY	5.PARTIAL	8.
3.CAPPED	6.	9.NONE
Unfinished %	**0%**	
Grade & Factor	**3 C 100%**	
1.E GRADE	4.B GRADE	7.AAA GRAD
2.D GRADE	5.A GRADE	8.M&S PRIC
3.C GRADE	6.AA GRADE	9.SAME
SQFT (Footprint)	**796**	
Condition	**7 VERY GOOD**	
1.POOR	4.AVG	7.V G
2.FAIR	5.AVG+	8.EXC
3.AVG-	6.GOOD	9.SAME
Phys. % Good	**0%**	
Funct. % Good	**100%**	
Functional Code	**9 NONE**	
1.INCOMP	4.PL/HT	7.
2.OVERBLT	5.DAMAGE/D	8.
3.STYLE	6.	9.NONE
Econ. % Good	**100%**	
Economic Code	**NONE**	
0.None	3.NO POWER	7.
1.LOCATION	4.DAMAGE/D	8.
2.ENCROACH	9.NONE	9.
Entrance Code	**0**	
1.INTERIOR	4.VACANT	7.
2.REFUSAL	5.ESTIMATE	8.
3.INFORMED	6.	9.
Information Code	**0**	
1.OWNER	4.AGENT	7.
2.RELATIVE	5.ESTIMATE	8.
3.TENANT	6.OTHER	9.

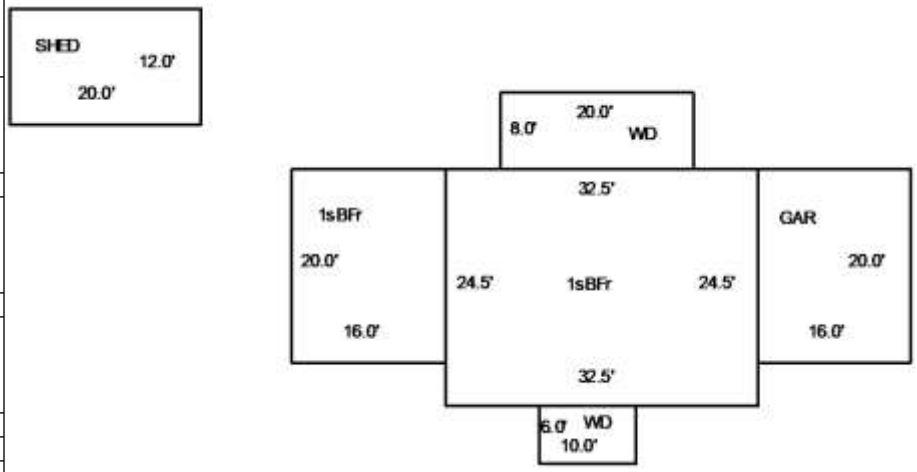

Date Inspected

Additions, Outbuildings & Improvements

Type	Year	Units	Grade	Cond	Phys.	Funct.	Sound Value
7 ONE STY BSMT FR	2016	320	9 100	4	0 %	100 %	
23 FRAME GARAGE	2016	320	9 100	4	0 %	100 %	
68 DECK	2016	60	9 100	4	0 %	100 %	
24 FRAME SHED	0				%	%	1,000
68 DECK	2022	160	2 100	4	0 %	100 %	
					%	%	
					%	%	
					%	%	
					%	%	
					%	%	

1.ONE STORY FRAM
2.TWO STORY FRAM
3.THREE STORY FR
4.1 & 1/2 STORY
5.1 & 3/4 STORY
6.2 & 1/2 STORY
21.OPEN FRAME POR
22.ENCL PCH/1SFR(
23.FRAME GARAGE
24.FRAME SHED
25.FRAME BAY WIND
26.1SFR OVERHANG
27.UNFIN BASEMENT
28.UNF ATTIC/LOFT
29.FINISHED ATTIC

Map Lot 013-011 | Account 68 | Location 256 UNION ST | Card 1 Of 1 | 8/11/2025

COLUMBER, KELLEY A
COLUMBER, ERIC N
PO BOX 383
BLUE HILL ME 04614

B7076P355

Previous Owner
RAITEN, DOLLYANNE
PO BOX 75

BLUE HILL ME 04614
Sale Date: 11/24/2020

Previous Owner
JACOBSON, ELAINE
PO BOX 1272

BLUE HILL ME 04614
Sale Date: 12/06/2007

Inspection Witnessed By:

X Date

No./Date	Description	Date Insp.

Notes:

5/11/22- NAH. RESKETCH W/ ADDITION AND NEW DECKS. CHANGE EXTERIOR. 2/26/21 REV NAH LI FOR DUG WELL AND PUBLIC SEWER

Blue Hill

Property Data

Neighborhood	**69 NEIGHBORHOOD 69.**
Tree Growth Year	**0**
X Coordinate	**0**
Y Coordinate	**0**
Zone/Land Use	**11 RESIDENTIAL**
Secondary Zone	
Topography	**2 ROLLING**

1.LEVEL	4.BELOW ST	7.ROUGH
2.ROLLING	5.LOW	8.
3.ABOVE ST	6.SWAMPY	9.

Utilities	**5 DUG WELL**	**3 PUBLIC SEWER**

1.SUMMER	4.DR WELL	7.SEPTIC
2.WATER	5.DUG WELL	8.SPRING
3.SEWER	6.LAKE WTR	9.NONE

Street	**1 PAVED**	

1.PAVED	4.PROPOSED	7.
2.SEMI IMP	5.	8.
3.GRAVEL	6.	9.NONE

	0
SPRINGWORK YEAR	**0**

Sale Data

Sale Date	**11/24/2020**
Price	**150,000**
Sale Type	**2 LAND &**

1.LAND	4.MOBILE	7.
2.L & B	5.OTHER	8.
3.BUILDING	6.	9.

Financing	**7 UNKNOWN.....**	

1.CONVENT	4.SELLER	7.UNKNOWN
2.FHA/VA	5.PRIVATE	8.
3.ASSUMED	6.CASH	9.UNKNOWN

Validity	**1 ARMS LENGTH**	

1.VALID	4.SPLIT	7.RENOVATE
2.RELATED	5.PARTIAL	8.OTHER
3.DISTRESS	6.EXEMPT	9.

Verified	**5 PUBLIC RECORD**	

1.BUYER	4.AGENT	7.FAMILY
2.SELLER	5.PUB REC	8.OTHER
3.LENDER	6.MLS	9.CONFID

Assessment Record

Year	Land	Buildings	Exempt	Total
2012	60,000	82,400	0	142,400
2013	51,000	70,200	0	121,200
2014	51,000	70,200	0	121,200
2015	51,000	70,200	0	121,200
2016	51,000	70,200	0	121,200
2017	51,000	70,200	0	121,200
2018	51,000	70,200	0	121,200
2019	51,000	70,200	0	121,200
2020	51,000	70,200	0	121,200
2021	49,700	70,200	0	119,900
2022	49,700	112,300	23,500	138,500
2023	49,700	112,300	20,250	141,750
2024	96,200	262,300	25,000	333,500
2025	96,200	262,300	25,000	333,500

Land Data

Front Foot	Type	Effective Frontage	Effective Depth	Influence Factor	Influence Code
11.REGULAR LOT				%	
12.SECONDARY				%	
13.EXCESS FRONTAG				%	
14.REAR LAND				%	
15.MISCELLANEOUS				%	
				%	
				%	
Square Foot		**Square Feet**			
16.REGULAR LOT				%	
17.SECONDARY LOT				%	
18.EXCESS LAND				%	
19.CONDOMINIUM				%	
20.MISCELLANEOUS				%	
				%	
				%	
Fract. Acre		**Acreage/Sites**			
21.HOUSELOT(FRCT)	21	0.50		100 %	0
22.BASELOT(FRCT)				%	
23.REAR(FRCT)				%	
Acres				%	
24.HOUSELOT				%	
25.BASELOT				%	
26.FRONTAGE 1				%	
27.FRONTAGE 2				%	
28.REAR LAND 1				%	
29.REAR LAND 2				%	

Total Acreage 0.50

Influence Codes

1.USE
2.R/W
3.TOPOGRAPHY
4.SIZE
5.ACCESS
6.RESTRICTIONS
7.SHAPE
8.SEMI-IMPROVED
9.FRACTIONAL
Acres
30.REAR LAND 3
31.REAR LAND 4
32.PASTURE
33.CROP
34.HORTICUL I
35.HORTUCUL II
36.ORCHARD
37.SOFTWOOD
38.MIXED WOOD
39.HARDWOOD
40.WASTE
41.GRAVEL PIT
42.MOBILE HOME SI
43.CONDO SITE
44.EXTRA SET OF L
45.M H HOOK-UP
46.HOLE/SITE

Blue Hill

Map Lot 013-011 | Account 68 | Location 256 UNION ST | Card 1 Of 1 | 8/11/2025

Building Style	**4 CAPE**	
1.CONV.	5.COLONIAL	9.CONDO
2.RANCH	6.SPLIT	10.
3.R RANCH	7.CONTEMP	11.
4.CAPE	8.COTTAGE	12.
Dwelling Units	**1**	
Other Units	**0**	
Stories	**4 ONE & 1/2 STORY**	
1.1	4.1.5	7.3.5
2.2	5.1.75	8.4
3.3	6.2.5	9.
Exterior Walls	**2 VINYL/ALUMINUM**	
1.WOOD	5.SHINGLE	9.OTHER
2.VIN/AL	6.BRK/STN	10.ALUM
3.COMPOS.	7.SINGLE	11.LOG
4.ASBESTOS	8.HARDY/CO	12.STONE
Roof Surface	**1 ASPHALT SHINGLES**	
1.ASPHALT	4.COMPOSIT	7.ROLL
2.SLATE	5.WOOD	8.
3.METAL	6.OTHER	9.
SF Masonry Trim	**0**	
	0	
	0	
Year Built	**1**	
Year Remodeled	**2021**	
Foundation	**1 CONCRETE**	
1.CONCRETE	4.WOOD	7.
2.C BLOCK	5.SLAB	8.
3.BR/STONE	6.PIERS	9.
Basement	**4 FULL BASEMENT**	
1.1/4 BMT	4.FULL BMT	7.
2.1/2 BMT	5.NONE	8.
3.3/4 BMT	6.	9.NONE
Bsmt Gar # Cars	**0**	
Wet Basement	**1 DRY BASEMENT**	
1.DRY	4.DIRT FLR	7.
2.DAMP	5.	8.
3.WET	6.	9.

SF Bsmt Living	**0**	
Fin Bsmt Grade	**0 0**	
	0	
Heat Type	**100%**	**1 HOT WATER BB**
1.HWBB	5.FWA	9.NO HEAT
2.HWCI	6.GRAVWA	10.
3.H PUMP	7.ELECTRIC	11.
4.RADIANT	8.FL/WALL	12.
Cool Type	**0%**	**9 NONE**
1.REFRIG	4.W&C AIR	7.
2.EVAPOR	5.	8.
3.H PUMP	6.	9.NONE
Kitchen Style	**2 TYPICAL**	
1.MODERN	4.OBSOLETE	7.
2.TYPICAL	5.	8.
3.OLD TYPE	6.	9.NONE
Bath(s) Style	**2 TYPICAL BATH(S)**	
1.MODERN	4.OBSOLETE	7.
2.TYPICAL	5.	8.
3.OLD TYPE	6.	9.NONE
# Rooms	**0**	
# Bedrooms	**0**	
# Full Baths	**1**	
# Half Baths	**0**	
# Addn Fixtures	**0**	
# Fireplaces	**0**	

TRIO

Layout	**1 TYPICAL**	
1.TYPICAL	4.	7.
2.INADEQ	5.	8.
3.	6.	9.
Attic	**9 NONE**	
1.1/4 FIN	4.FULL FIN	7.
2.1/2 FIN	5.FL/STAIR	8.
3.3/4 FIN	6.	9.NONE
Insulation	**1 FULL**	
1.FULL	4.MINIMAL	7.
2.HEAVY	5.PARTIAL	8.
3.CAPPED	6.	9.NONE
Unfinished %	**0%**	
Grade & Factor	**3 C 100%**	
1.E GRADE	4.B GRADE	7.AAA GRAD
2.D GRADE	5.A GRADE	8.M&S PRIC
3.C GRADE	6.AA GRADE	9.SAME
SQFT (Footprint)	**576**	
Condition	**8 EXCELLENT**	
1.POOR	4.AVG	7.V G
2.FAIR	5.AVG+	8.EXC
3.AVG-	6.GOOD	9.SAME
Phys. % Good	**0%**	
Funct. % Good	**100%**	
Functional Code	**9 NONE**	
1.INCOMP	4.PL/HT	7.
2.OVERBLT	5.DAMAGE/D	8.
3.STYLE	6.	9.NONE
Econ. % Good	**100%**	
Economic Code	**NONE**	
0.None	3.NO POWER	7.
1.LOCATION	4.DAMAGE/D	8.
2.ENCROACH	9.NONE	9.
Entrance Code	**0**	
1.INTERIOR	4.VACANT	7.
2.REFUSAL	5.ESTIMATE	8.
3.INFORMED	6.	9.
Information Code	**0**	
1.OWNER	4.AGENT	7.
2.RELATIVE	5.ESTIMATE	8.
3.TENANT	6.OTHER	9.

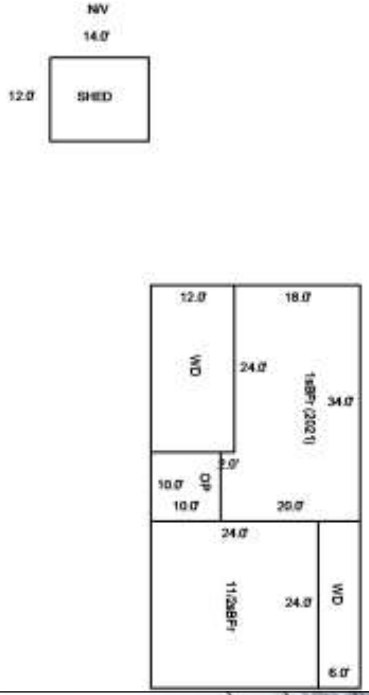

Date Inspected

Additions, Outbuildings & Improvements

Type	Year	Units	Grade	Cond	Phys.	Funct.	Sound Value
7 ONE STY BSMT FR	2021	632	9 100	4	0 %	100 %	
21 OPEN FRAME	2021	100	9 100	4	0 %	100 %	
68 DECK	2021	288	9 100	4	0 %	100 %	
68 DECK	2021	144	9 100	4	0 %	100 %	
24 FRAME SHED	0				%	%	700
					%	%	
					%	%	
					%	%	
					%	%	
					%	%	

1.ONE STORY FRAM
2.TWO STORY FRAM
3.THREE STORY FR
4.1 & 1/2 STORY
5.1 & 3/4 STORY
6.2 & 1/2 STORY
21.OPEN FRAME POR
22.ENCL PCH/1SFR(
23.FRAME GARAGE
24.FRAME SHED
25.FRAME BAY WIND
26.1SFR OVERHANG
27.UNFIN BASEMENT
28.UNF ATTIC/LOFT
29.FINISHED ATTIC

Map Lot 013-012 | Account 1008 | Location 300 UNION ST | Card 1 Of 2 | 8/11/2025

PEPPER, CINDY E
300 UNION STREET
BLUE HILL ME 04614

B7289P922

Previous Owner
AVERY, RICHARD A
AVERY, CINDY E
300 UNION ST
BLUE HILL ME 04614
Sale Date: 9/14/2023

Previous Owner
HORTON, MILTON H.
C/O HORRACE HORTON
ONE MONUMENT WAY
PORTLAND ME 04111

Inspection Witnessed By:

X Date

No./Date	Description	Date Insp.

Notes:

3/20/24 NAH, ADD SHEDS, G-HSE & WD
3/30/15 W/MR NO LONGER PLANS ANY CHANGES
6/26/08 NAH ADJ CONDT AND FUNCT OF BARN FOR REMOD.
3/17/09 W/MR ADD CANOPY TO CARD 1 AND NEW HSE TO CARD 2. 3/9/10 NAH ADD W.D. TO REAR OF CARD 2.
4/12/11 W/MR ADD 1sFr AND W.D. SMALL DORMER ADDED NO VALUE CHANGE.

Blue Hill

Property Data

Neighborhood	**77 NEIGHBORHOOD 77.**
Tree Growth Year	**0**
X Coordinate	**0**
Y Coordinate	**0**
Zone/Land Use	**11 RESIDENTIAL**
Secondary Zone	
Topography	**2 ROLLING**

1.LEVEL	4.BELOW ST	7.ROUGH
2.ROLLING	5.LOW	8.
3.ABOVE ST	6.SWAMPY	9.

Utilities	**5 DUG WELL**	**3 PUBLIC SEWER**

1.SUMMER	4.DR WELL	7.SEPTIC
2.WATER	5.DUG WELL	8.SPRING
3.SEWER	6.LAKE WTR	9.NONE

Street	**1 PAVED**	

1.PAVED	4.PROPOSED	7.
2.SEMI IMP	5.	8.
3.GRAVEL	6.	9.NONE

	0
SPRINGWORK YEAR	**0**

Sale Data

Sale Date	**9/14/2023**
Price	
Sale Type	**2 LAND &**

1.LAND	4.MOBILE	7.
2.L & B	5.OTHER	8.
3.BUILDING	6.	9.

Financing	**7 UNKNOWN.....**	

1.CONVENT	4.SELLER	7.UNKNOWN
2.FHA/VA	5.PRIVATE	8.
3.ASSUMED	6.CASH	9.UNKNOWN

Validity	**2 RELATED PARTIES**	

1.VALID	4.SPLIT	7.RENOVATE
2.RELATED	5.PARTIAL	8.OTHER
3.DISTRESS	6.EXEMPT	9.

Verified	**5 PUBLIC RECORD**	

1.BUYER	4.AGENT	7.FAMILY
2.SELLER	5.PUB REC	8.OTHER
3.LENDER	6.MLS	9.CONFID

Assessment Record

Year	Land	Buildings	Exempt	Total
2012	85,100	129,700	10,000	204,800
2013	72,400	110,300	10,000	172,700
2014	72,400	110,300	10,000	172,700
2015	72,400	110,300	10,000	172,700
2016	72,400	110,300	15,000	167,700
2017	72,400	110,300	20,000	162,700
2018	72,400	110,300	20,000	162,700
2019	72,400	110,300	19,600	163,100
2020	72,400	110,300	24,500	158,200
2021	72,400	110,300	24,000	158,700
2022	72,400	110,300	23,500	159,200
2023	72,400	110,300	20,250	162,450
2024	180,200	213,800	25,000	369,000
2025	180,200	213,800	25,000	369,000

Land Data

Front Foot	Type	Effective Frontage	Effective Depth	Influence Factor	Influence Code
11.REGULAR LOT				%	
12.SECONDARY				%	
13.EXCESS FRONTAG				%	
14.REAR LAND				%	
15.MISCELLANEOUS				%	
				%	
				%	
Square Foot		**Square Feet**			
16.REGULAR LOT				%	
17.SECONDARY LOT				%	
18.EXCESS LAND				%	
19.CONDOMINIUM				%	
20.MISCELLANEOUS				%	
				%	
				%	
Fract. Acre		**Acreage/Sites**			
21.HOUSELOT(FRCT)	24	1.00	100	%	0
22.BASELOT(FRCT)	28	2.04	100	%	0
23.REAR(FRCT)				%	
Acres				%	
24.HOUSELOT				%	
25.BASELOT				%	
26.FRONTAGE 1				%	
27.FRONTAGE 2				%	
28.REAR LAND 1				%	
29.REAR LAND 2				%	

Total Acreage 3.04

Influence Codes

1.USE
2.R/W
3.TOPOGRAPHY
4.SIZE
5.ACCESS
6.RESTRICTIONS
7.SHAPE
8.SEMI-IMPROVED
9.FRACTIONAL
Acres
30.REAR LAND 3
31.REAR LAND 4
32.PASTURE
33.CROP
34.HORTICUL I
35.HORTUCUL II
36.ORCHARD
37.SOFTWOOD
38.MIXED WOOD
39.HARDWOOD
40.WASTE
41.GRAVEL PIT
42.MOBILE HOME SI
43.CONDO SITE
44.EXTRA SET OF L
45.M H HOOK-UP
46.HOLE/SITE

Blue Hill

Map Lot 013-012 | Account 1008 | Location 300 UNION ST | Card 1 Of 2 | 8/11/2025

Building Style	**4 CAPE**	
1.CONV.	5.COLONIAL	9.CONDO
2.RANCH	6.SPLIT	10.
3.R RANCH	7.CONTEMP	11.
4.CAPE	8.COTTAGE	12.
Dwelling Units	**1**	
Other Units	**0**	
Stories	**4 ONE & 1/2 STORY**	
1.1	4.1.5	7.3.5
2.2	5.1.75	8.4
3.3	6.2.5	9.
Exterior Walls	**1 WOOD SIDING**	
1.WOOD	5.SHINGLE	9.OTHER
2.VIN/AL	6.BRK/STN	10.ALUM
3.COMPOS.	7.SINGLE	11.LOG
4.ASBESTOS	8.HARDY/CO	12.STONE
Roof Surface	**1 ASPHALT SHINGLES**	
1.ASPHALT	4.COMPOSIT	7.ROLL
2.SLATE	5.WOOD	8.
3.METAL	6.OTHER	9.
SF Masonry Trim	**0**	
	0	
	0	
Year Built	**1**	
Year Remodeled	**0**	
Foundation	**3 BRICK &/OR STONE**	
1.CONCRETE	4.WOOD	7.
2.C BLOCK	5.SLAB	8.
3.BR/STONE	6.PIERS	9.
Basement	**2 1/2 BASEMENT**	
1.1/4 BMT	4.FULL BMT	7.
2.1/2 BMT	5.NONE	8.
3.3/4 BMT	6.	9.NONE
Bsmt Gar # Cars	**0**	
Wet Basement	**2 DAMP BASEMENT**	
1.DRY	4.DIRT FLR	7.
2.DAMP	5.	8.
3.WET	6.	9.

SF Bsmt Living	**0**	
Fin Bsmt Grade	**0 0**	
	0	
Heat Type	**100%**	**1 HOT WATER BB**
1.HWBB	5.FWA	9.NO HEAT
2.HWCI	6.GRAVWA	10.
3.H PUMP	7.ELECTRIC	11.
4.RADIANT	8.FL/WALL	12.
Cool Type	**0%**	**9 NONE**
1.REFRIG	4.W&C AIR	7.
2.EVAPOR	5.	8.
3.H PUMP	6.	9.NONE
Kitchen Style	**2 TYPICAL**	
1.MODERN	4.OBSOLETE	7.
2.TYPICAL	5.	8.
3.OLD TYPE	6.	9.NONE
Bath(s) Style	**2 TYPICAL BATH(S)**	
1.MODERN	4.OBSOLETE	7.
2.TYPICAL	5.	8.
3.OLD TYPE	6.	9.NONE
# Rooms	**0**	
# Bedrooms	**0**	
# Full Baths	**1**	
# Half Baths	**0**	
# Addn Fixtures	**0**	
# Fireplaces	**2**	

TRIO

Layout	**1 TYPICAL**	
1.TYPICAL	4.	7.
2.INADEQ	5.	8.
3.	6.	9.
Attic	**9 NONE**	
1.1/4 FIN	4.FULL FIN	7.
2.1/2 FIN	5.FL/STAIR	8.
3.3/4 FIN	6.	9.NONE
Insulation	**4 MINIMAL**	
1.FULL	4.MINIMAL	7.
2.HEAVY	5.PARTIAL	8.
3.CAPPED	6.	9.NONE
Unfinished %	**0%**	
Grade & Factor	**3 C 100%**	
1.E GRADE	4.B GRADE	7.AAA GRAD
2.D GRADE	5.A GRADE	8.M&S PRIC
3.C GRADE	6.AA GRADE	9.SAME
SQFT (Footprint)	**1312**	
Condition	**3 BELOW AVERAGE**	
1.POOR	4.AVG	7.V G
2.FAIR	5.AVG+	8.EXC
3.AVG-	6.GOOD	9.SAME
Phys. % Good	**0%**	
Funct. % Good	**100%**	
Functional Code	**9 NONE**	
1.INCOMP	4.PL/HT	7.
2.OVERBLT	5.DAMAGE/D	8.
3.STYLE	6.	9.NONE
Econ. % Good	**100%**	
Economic Code	**NONE**	
0.None	3.NO POWER	7.
1.LOCATION	4.DAMAGE/D	8.
2.ENCROACH	9.NONE	9.
Entrance Code	**0**	
1.INTERIOR	4.VACANT	7.
2.REFUSAL	5.ESTIMATE	8.
3.INFORMED	6.	9.
Information Code	**0**	
1.OWNER	4.AGENT	7.
2.RELATIVE	5.ESTIMATE	8.
3.TENANT	6.OTHER	9.

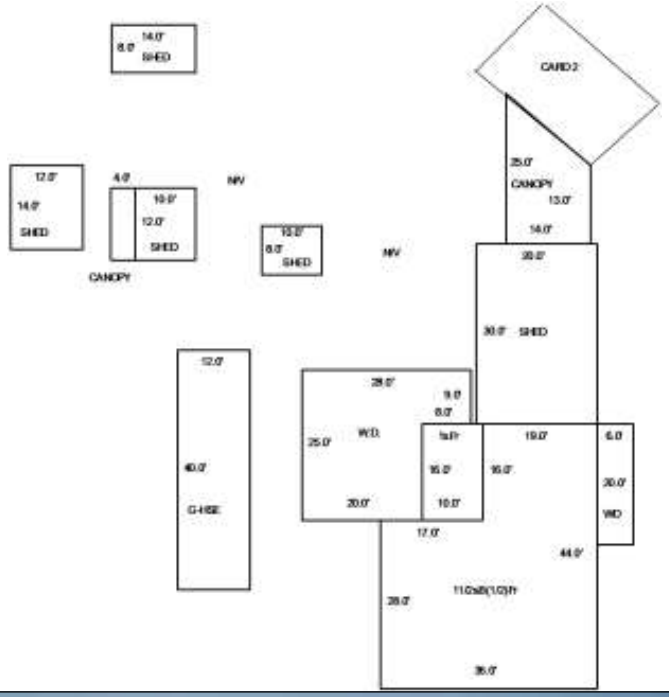

Date Inspected

Additions, Outbuildings & Improvements

Type	Year	Units	Grade	Cond	Phys.	Funct.	Sound Value
24 FRAME SHED	0	600	2 100	3	0 %	100 %	
24 FRAME SHED	0				%	%	100
61	2008	266	3 100	4	0 %	75 %	
1 ONE STORY	2010	160	9 100	4	0 %	100 %	
68 DECK	2010	572	3 100	4	0 %	100 %	
68 DECK	2018	120	2 100	4	0 %	100 %	
24 FRAME SHED	0				%	%	800
61	0				%	%	100
24 FRAME SHED	0				%	%	800
24 FRAME SHED	0				%	%	1,000

1.ONE STORY FRAM
2.TWO STORY FRAM
3.THREE STORY FR
4.1 & 1/2 STORY
5.1 & 3/4 STORY
6.2 & 1/2 STORY
21.OPEN FRAME POR
22.ENCL PCH/1SFR(
23.FRAME GARAGE
24.FRAME SHED
25.FRAME BAY WIND
26.1SFR OVERHANG
27.UNFIN BASEMENT
28.UNF ATTIC/LOFT
29.FINISHED ATTIC

PEPPER, CINDY E
300 UNION STREET
BLUE HILL ME 04614

B7289P922

Previous Owner
AVERY, RICHARD A
AVERY, CINDY E
300 UNION ST
BLUE HILL ME 04614
Sale Date: 9/14/2023

Previous Owner
HORTON, MILTON H.
C/O HORRACE HORTON
ONE MONUMENT WAY
PORTLAND ME 04111

Inspection Witnessed By:

X Date

No./Date	Description	Date Insp.

Notes:

Blue Hill

Property Data

Neighborhood	**77 NEIGHBORHOOD 77.**
Tree Growth Year	**0**
X Coordinate	**0**
Y Coordinate	**0**
Zone/Land Use	**11 RESIDENTIAL**
Secondary Zone	
Topography	**2 ROLLING**

1.LEVEL	4.BELOW ST	7.ROUGH
2.ROLLING	5.LOW	8.
3.ABOVE ST	6.SWAMPY	9.

Utilities	**5 DUG WELL**	**3 PUBLIC SEWER**

1.SUMMER	4.DR WELL	7.SEPTIC
2.WATER	5.DUG WELL	8.SPRING
3.SEWER	6.LAKE WTR	9.NONE

Street	**1 PAVED**	

1.PAVED	4.PROPOSED	7.
2.SEMI IMP	5.	8.
3.GRAVEL	6.	9.NONE

	0
SPRINGWORK YEAR	**0**

Sale Data

Sale Date	**9/14/2023**
Price	
Sale Type	**2 LAND &**

1.LAND	4.MOBILE	7.
2.L & B	5.OTHER	8.
3.BUILDING	6.	9.

Financing	**7 UNKNOWN.....**	

1.CONVENT	4.SELLER	7.UNKNOWN
2.FHA/VA	5.PRIVATE	8.
3.ASSUMED	6.CASH	9.UNKNOWN

Validity	**2 RELATED PARTIES**	

1.VALID	4.SPLIT	7.RENOVATE
2.RELATED	5.PARTIAL	8.OTHER
3.DISTRESS	6.EXEMPT	9.

Verified	**5 PUBLIC RECORD**	

1.BUYER	4.AGENT	7.FAMILY
2.SELLER	5.PUB REC	8.OTHER
3.LENDER	6.MLS	9.CONFID

Assessment Record

Year	Land	Buildings	Exempt	Total
2012	0	89,600	0	89,600
2013	0	76,100	0	76,100
2014	0	76,100	0	76,100
2015	0	76,100	0	76,100
2016	0	76,100	0	76,100
2017	0	76,100	0	76,100
2018	0	76,100	0	76,100
2019	0	76,100	0	76,100
2020	0	76,100	0	76,100
2021	0	76,100	0	76,100
2022	0	76,100	0	76,100
2023	0	76,100	0	76,100
2024	0	134,700	0	134,700
2025	0	134,700	0	134,700

Land Data

Front Foot	Type	Effective Frontage	Effective Depth	Influence Factor	Influence Code
11.REGULAR LOT				%	
12.SECONDARY				%	
13.EXCESS FRONTAG				%	
14.REAR LAND				%	
15.MISCELLANEOUS				%	
				%	
				%	
Square Foot		**Square Feet**			
16.REGULAR LOT				%	
17.SECONDARY LOT				%	
18.EXCESS LAND				%	
19.CONDOMINIUM				%	
20.MISCELLANEOUS				%	
				%	
				%	
Fract. Acre		**Acreage/Sites**			
21.HOUSELOT(FRCT)				%	
22.BASELOT(FRCT)				%	
23.REAR(FRCT)				%	
Acres				%	
24.HOUSELOT				%	
25.BASELOT				%	
26.FRONTAGE 1				%	
27.FRONTAGE 2				%	
28.REAR LAND 1					
29.REAR LAND 2					

Total Acreage 0.00

Influence Codes

1.USE
2.R/W
3.TOPOGRAPHY
4.SIZE
5.ACCESS
6.RESTRICTIONS
7.SHAPE
8.SEMI-IMPROVED
9.FRACTIONAL
Acres
30.REAR LAND 3
31.REAR LAND 4
32.PASTURE
33.CROP
34.HORTICUL I
35.HORTUCUL II
36.ORCHARD
37.SOFTWOOD
38.MIXED WOOD
39.HARDWOOD
40.WASTE
41.GRAVEL PIT
42.MOBILE HOME SI
43.CONDO SITE
44.EXTRA SET OF L
45.M H HOOK-UP
46.HOLE/SITE

Blue Hill

Map Lot 013-012 | Account 1008 | Location 300 UNION ST | Card 2 Of 2 | 8/11/2025

Building Style	**1 CONVENTIONAL**	
1.CONV.	5.COLONIAL	9.CONDO
2.RANCH	6.SPLIT	10.
3.R RANCH	7.CONTEMP	11.
4.CAPE	8.COTTAGE	12.
Dwelling Units	**1**	
Other Units	**0**	
Stories	**1 ONE STORY**	
1.1	4.1.5	7.3.5
2.2	5.1.75	8.4
3.3	6.2.5	9.
Exterior Walls	**1 WOOD SIDING**	
1.WOOD	5.SHINGLE	9.OTHER
2.VIN/AL	6.BRK/STN	10.ALUM
3.COMPOS.	7.SINGLE	11.LOG
4.ASBESTOS	8.HARDY/CO	12.STONE
Roof Surface	**1 ASPHALT SHINGLES**	
1.ASPHALT	4.COMPOSIT	7.ROLL
2.SLATE	5.WOOD	8.
3.METAL	6.OTHER	9.
SF Masonry Trim	**0**	
	0	
	0	
Year Built	**2008**	
Year Remodeled	**0**	
Foundation	**5 CONCRETE SLAB**	
1.CONCRETE	4.WOOD	7.
2.C BLOCK	5.SLAB	8.
3.BR/STONE	6.PIERS	9.
Basement	**9 NO BASEMENT**	
1.1/4 BMT	4.FULL BMT	7.
2.1/2 BMT	5.NONE	8.
3.3/4 BMT	6.	9.NONE
Bsmt Gar # Cars	**0**	
Wet Basement	**9 NO BASEMENT**	
1.DRY	4.DIRT FLR	7.
2.DAMP	5.	8.
3.WET	6.	9.

SF Bsmt Living	**0**	
Fin Bsmt Grade	**0 0**	
	0	
Heat Type	**100%**	**8 FLOOR/WALL UNIT**
1.HWBB	5.FWA	9.NO HEAT
2.HWCI	6.GRAVWA	10.
3.H PUMP	7.ELECTRIC	11.
4.RADIANT	8.FL/WALL	12.
Cool Type	**0%**	**9 NONE**
1.REFRIG	4.W&C AIR	7.
2.EVAPOR	5.	8.
3.H PUMP	6.	9.NONE
Kitchen Style	**2 TYPICAL**	
1.MODERN	4.OBSOLETE	7.
2.TYPICAL	5.	8.
3.OLD TYPE	6.	9.NONE
Bath(s) Style	**2 TYPICAL BATH(S)**	
1.MODERN	4.OBSOLETE	7.
2.TYPICAL	5.	8.
3.OLD TYPE	6.	9.NONE
# Rooms	**0**	
# Bedrooms	**0**	
# Full Baths	**1**	
# Half Baths	**0**	
# Addn Fixtures	**0**	
# Fireplaces	**0**	

TRIO

Layout	**1 TYPICAL**	
1.TYPICAL	4.	7.
2.INADEQ	5.	8.
3.	6.	9.
Attic	**5 FLOOR & STAIRS**	
1.1/4 FIN	4.FULL FIN	7.
2.1/2 FIN	5.FL/STAIR	8.
3.3/4 FIN	6.	9.NONE
Insulation	**1 FULL**	
1.FULL	4.MINIMAL	7.
2.HEAVY	5.PARTIAL	8.
3.CAPPED	6.	9.NONE
Unfinished %	**0%**	
Grade & Factor	**3 C 100%**	
1.E GRADE	4.B GRADE	7.AAA GRAD
2.D GRADE	5.A GRADE	8.M&S PRIC
3.C GRADE	6.AA GRADE	9.SAME
SQFT (Footprint)	**720**	
Condition	**4 AVERAGE**	
1.POOR	4.AVG	7.V G
2.FAIR	5.AVG+	8.EXC
3.AVG-	6.GOOD	9.SAME
Phys. % Good	**0%**	
Funct. % Good	**100%**	
Functional Code	**9 NONE**	
1.INCOMP	4.PL/HT	7.
2.OVERBLT	5.DAMAGE/D	8.
3.STYLE	6.	9.NONE
Econ. % Good	**100%**	
Economic Code	**NONE**	
0.None	3.NO POWER	7.
1.LOCATION	4.DAMAGE/D	8.
2.ENCROACH	9.NONE	9.
Entrance Code	**0**	
1.INTERIOR	4.VACANT	7.
2.REFUSAL	5.ESTIMATE	8.
3.INFORMED	6.	9.
Information Code	**0**	
1.OWNER	4.AGENT	7.
2.RELATIVE	5.ESTIMATE	8.
3.TENANT	6.OTHER	9.

Date Inspected

Additions, Outbuildings & Improvements

Type	Year	Units	Grade	Cond	Phys.	Funct.	Sound Value
21 OPEN FRAME	0	114	9 100	9	0 %	0 %	
68 DECK	0	252	9 100	9	0 %	0 %	
					%	%	
					%	%	
					%	%	
					%	%	
					%	%	
					%	%	
					%	%	
					%	%	

1.ONE STORY FRAM
2.TWO STORY FRAM
3.THREE STORY FR
4.1 & 1/2 STORY
5.1 & 3/4 STORY
6.2 & 1/2 STORY
21.OPEN FRAME POR
22.ENCL PCH/1SFR(
23.FRAME GARAGE
24.FRAME SHED
25.FRAME BAY WIND
26.1SFR OVERHANG
27.UNFIN BASEMENT
28.UNF ATTIC/LOFT
29.FINISHED ATTIC

Map Lot 013-013 Account 787 Location 318 UNION ST Card 1 Of 1 8/11/2025

LOUKES, SCOTT C
TOUSIGNANT, REBECCA R
318 UNION ST
BLUE HILL ME 04614

B2830P298 B5861P51

Previous Owner
WOOD, KATHRYN P.
PO BOX 1666

BLUE HILL ME 04614
Sale Date: 7/20/2012

Inspection Witnessed By:

X Date

No./Date	Description	Date Insp.

Notes:

'17 ADJ TO 1 AC, PER DEED
1/9/17 REV W/KATHRYN, ADJ ATTIC TO FINISHED NPA.
2/25/13 REV APPEARS NAH, DOG TIED UP IN FRONT.
APPEARS NC

Blue Hill

Property Data

Neighborhood	**69 NEIGHBORHOOD 69.**		
Tree Growth Year	**0**		
X Coordinate	**0**		
Y Coordinate	**0**		
Zone/Land Use	**11 RESIDENTIAL**		
Secondary Zone			
Topography	**2 ROLLING**		**7 ROUGH**
1.LEVEL	4.BELOW ST	7.ROUGH	
2.ROLLING	5.LOW	8.	
3.ABOVE ST	6.SWAMPY	9.	
Utilities	**4 DRILLED WELL**		**3 PUBLIC SEWER**
1.SUMMER	4.DR WELL	7.SEPTIC	
2.WATER	5.DUG WELL	8.SPRING	
3.SEWER	6.LAKE WTR	9.NONE	
Street	**1 PAVED**		
1.PAVED	4.PROPOSED	7.	
2.SEMI IMP	5.	8.	
3.GRAVEL	6.	9.NONE	
		0	
SPRINGWORK YEAR		**2003**	

Sale Data

Sale Date		**7/20/2012**	
Price		**180,200**	
Sale Type	**2 LAND &**		
1.LAND	4.MOBILE	7.	
2.L & B	5.OTHER	8.	
3.BUILDING	6.	9.	
Financing	**7 UNKNOWN.....**		
1.CONVENT	4.SELLER	7.UNKNOWN	
2.FHA/VA	5.PRIVATE	8.	
3.ASSUMED	6.CASH	9.UNKNOWN	
Validity	**2 RELATED PARTIES**		
1.VALID	4.SPLIT	7.RENOVATE	
2.RELATED	5.PARTIAL	8.OTHER	
3.DISTRESS	6.EXEMPT	9.	
Verified	**5 PUBLIC RECORD**		
1.BUYER	4.AGENT	7.FAMILY	
2.SELLER	5.PUB REC	8.OTHER	
3.LENDER	6.MLS	9.CONFID	

Assessment Record

Year	Land	Buildings	Exempt	Total
2012	58,500	145,000	10,000	193,500
2013	49,700	123,200	0	172,900
2014	49,700	123,200	10,000	162,900
2015	49,700	123,200	10,000	162,900
2016	49,700	123,200	15,000	157,900
2017	67,200	136,700	20,000	183,900
2018	67,200	136,700	20,000	183,900
2019	67,200	136,700	19,600	184,300
2020	67,200	136,700	24,500	179,400
2021	67,200	136,700	24,000	179,900
2022	67,200	136,700	23,500	180,400
2023	67,200	136,700	20,250	183,650
2024	136,000	286,500	25,000	397,500
2025	136,000	286,500	25,000	397,500

Land Data

Front Foot	Type	Effective Frontage	Effective Depth	Influence Factor	Influence Code
11.REGULAR LOT				%	
12.SECONDARY				%	
13.EXCESS FRONTAG				%	
14.REAR LAND				%	
15.MISCELLANEOUS				%	
				%	
				%	
Square Foot		**Square Feet**			
16.REGULAR LOT				%	
17.SECONDARY LOT				%	
18.EXCESS LAND				%	
19.CONDOMINIUM				%	
20.MISCELLANEOUS				%	
				%	
				%	
Fract. Acre		**Acreage/Sites**			
21.HOUSELOT(FRCT)	24		1.00	100 %	0
22.BASELOT(FRCT)				%	
23.REAR(FRCT)				%	
Acres				%	
24.HOUSELOT				%	
25.BASELOT				%	
26.FRONTAGE 1				%	
27.FRONTAGE 2				%	
28.REAR LAND 1					
29.REAR LAND 2					

Total Acreage 1.00

Influence Codes

1.USE
2.R/W
3.TOPOGRAPHY
4.SIZE
5.ACCESS
6.RESTRICTIONS
7.SHAPE
8.SEMI-IMPROVED
9.FRACTIONAL
Acres
30.REAR LAND 3
31.REAR LAND 4
32.PASTURE
33.CROP
34.HORTICUL I
35.HORTUCUL II
36.ORCHARD
37.SOFTWOOD
38.MIXED WOOD
39.HARDWOOD
40.WASTE
41.GRAVEL PIT
42.MOBILE HOME SI
43.CONDO SITE
44.EXTRA SET OF L
45.M H HOOK-UP
46.HOLE/SITE

Blue Hill

Map Lot 013-013 | Account 787 | Location 318 UNION ST | Card 1 Of 1 | 8/11/2025

Building Style	**1 CONVENTIONAL**	
1.CONV.	5.COLONIAL	9.CONDO
2.RANCH	6.SPLIT	10.
3.R RANCH	7.CONTEMP	11.
4.CAPE	8.COTTAGE	12.
Dwelling Units	**1**	
Other Units	**0**	
Stories	**1 ONE STORY**	
1.1	4.1.5	7.3.5
2.2	5.1.75	8.4
3.3	6.2.5	9.
Exterior Walls	**2 VINYL/ALUMINUM**	
1.WOOD	5.SHINGLE	9.OTHER
2.VIN/AL	6.BRK/STN	10.ALUM
3.COMPOS.	7.SINGLE	11.LOG
4.ASBESTOS	8.HARDY/CO	12.STONE
Roof Surface	**1 ASPHALT SHINGLES**	
1.ASPHALT	4.COMPOSIT	7.ROLL
2.SLATE	5.WOOD	8.
3.METAL	6.OTHER	9.
SF Masonry Trim	**0**	
	0	
	0	
Year Built	**1999**	
Year Remodeled	**0**	
Foundation	**1 CONCRETE**	
1.CONCRETE	4.WOOD	7.
2.C BLOCK	5.SLAB	8.
3.BR/STONE	6.PIERS	9.
Basement	**4 FULL BASEMENT**	
1.1/4 BMT	4.FULL BMT	7.
2.1/2 BMT	5.NONE	8.
3.3/4 BMT	6.	9.NONE
Bsmt Gar # Cars	**0**	
Wet Basement	**1 DRY BASEMENT**	
1.DRY	4.DIRT FLR	7.
2.DAMP	5.	8.
3.WET	6.	9.

SF Bsmt Living	**448**	
Fin Bsmt Grade	**2 100**	
	0	
Heat Type	**100% 1 HOT WATER BB**	
1.HWBB	5.FWA	9.NO HEAT
2.HWCI	6.GRAVWA	10.
3.H PUMP	7.ELECTRIC	11.
4.RADIANT	8.FL/WALL	12.
Cool Type	**0% 9 NONE**	
1.REFRIG	4.W&C AIR	7.
2.EVAPOR	5.	8.
3.H PUMP	6.	9.NONE
Kitchen Style	**2 TYPICAL**	
1.MODERN	4.OBSOLETE	7.
2.TYPICAL	5.	8.
3.OLD TYPE	6.	9.NONE
Bath(s) Style	**2 TYPICAL BATH(S)**	
1.MODERN	4.OBSOLETE	7.
2.TYPICAL	5.	8.
3.OLD TYPE	6.	9.NONE
# Rooms	**5**	
# Bedrooms	**3**	
# Full Baths	**2**	
# Half Baths	**0**	
# Addn Fixtures	**0**	
# Fireplaces	**0**	

Layout	**1 TYPICAL**	
1.TYPICAL	4.	7.
2.INADEQ	5.	8.
3.	6.	9.
Attic	**4 FULL FINISHED**	
1.1/4 FIN	4.FULL FIN	7.
2.1/2 FIN	5.FL/STAIR	8.
3.3/4 FIN	6.	9.NONE
Insulation	**1 FULL**	
1.FULL	4.MINIMAL	7.
2.HEAVY	5.PARTIAL	8.
3.CAPPED	6.	9.NONE
Unfinished %	**0%**	
Grade & Factor	**3 C 100%**	
1.E GRADE	4.B GRADE	7.AAA GRAD
2.D GRADE	5.A GRADE	8.M&S PRIC
3.C GRADE	6.AA GRADE	9.SAME
SQFT (Footprint)	**896**	
Condition	**4 AVERAGE**	
1.POOR	4.AVG	7.V G
2.FAIR	5.AVG+	8.EXC
3.AVG-	6.GOOD	9.SAME
Phys. % Good	**0%**	
Funct. % Good	**100%**	
Functional Code	**9 NONE**	
1.INCOMP	4.PL/HT	7.
2.OVERBLT	5.DAMAGE/D	8.
3.STYLE	6.	9.NONE
Econ. % Good	**100%**	
Economic Code	**NONE**	
0.None	3.NO POWER	7.
1.LOCATION	4.DAMAGE/D	8.
2.ENCROACH	9.NONE	9.
Entrance Code	**3 INFORMATION ONLY**	
1.INTERIOR	4.VACANT	7.
2.REFUSAL	5.ESTIMATE	8.
3.INFORMED	6.	9.
Information Code	**1 OWNER**	
1.OWNER	4.AGENT	7.
2.RELATIVE	5.ESTIMATE	8.
3.TENANT	6.OTHER	9.

Date Inspected

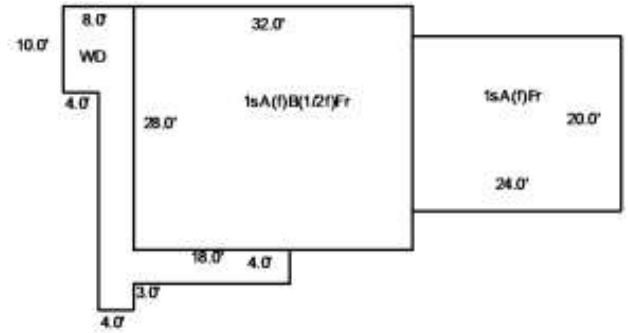

NV

NV

Additions, Outbuildings & Improvements

Type	Year	Units	Grade	Cond	Phys.	Funct.	Sound Value
68 DECK	0	252	3 100	4	0 %	100 %	
29 FINISHED ATTIC	2002	480	3 100	4	0 %	100 %	
1 ONE STORY	2002	480	3 100	4	0 %	100 %	
					%	%	
					%	%	
					%	%	
					%	%	
					%	%	
					%	%	
					%	%	

1.ONE STORY FRAM
2.TWO STORY FRAM
3.THREE STORY FR
4.1 & 1/2 STORY
5.1 & 3/4 STORY
6.2 & 1/2 STORY
21.OPEN FRAME POR
22.ENCL PCH/1SFR(
23.FRAME GARAGE
24.FRAME SHED
25.FRAME BAY WIND
26.1SFR OVERHANG
27.UNFIN BASEMENT
28.UNF ATTIC/LOFT
29.FINISHED ATTIC

Map Lot 013-014 | Account 241 | Location 322 UNION ST | Card 1 Of 1 | 8/11/2025

BLUE HILL PLUMBING & HEATING
PO BOX 598
BLUE HILL ME 04614

B1630P352 B7004P896

Inspection Witnessed By:

X Date

No./Date	Description	Date Insp.

Notes:

2/26/21 REV ADD SHED
'20- 0.17 AC FROM ABUTTER LOT 18A
1/9/17 REV NAH N/C
2/25/13 REV W/OWNERS ADJ SHED AND WDs

Blue Hill

Property Data

Neighborhood **7 NEIGHBORHOOD 7.**

Tree Growth Year **0**

X Coordinate **0**

Y Coordinate **0**

Zone/Land Use **21 COMMERCIAL USE**

Secondary Zone

Topography **2 ROLLING**

1.LEVEL	4.BELOW ST	7.ROUGH
2.ROLLING	5.LOW	8.
3.ABOVE ST	6.SWAMPY	9.

Utilities **4 DRILLED WELL 3 PUBLIC SEWER**

1.SUMMER	4.DR WELL	7.SEPTIC
2.WATER	5.DUG WELL	8.SPRING
3.SEWER	6.LAKE WTR	9.NONE

Street **1 PAVED**

1.PAVED	4.PROPOSED	7.
2.SEMI IMP	5.	8.
3.GRAVEL	6.	9.NONE

0

SPRINGWORK YEAR **2004**

Sale Data

Sale Date

Price

Sale Type

1.LAND	4.MOBILE	7.
2.L & B	5.OTHER	8.
3.BUILDING	6.	9.

Financing

1.CONVENT	4.SELLER	7.UNKNOWN
2.FHA/VA	5.PRIVATE	8.
3.ASSUMED	6.CASH	9.UNKNOWN

Validity

1.VALID	4.SPLIT	7.RENOVATE
2.RELATED	5.PARTIAL	8.OTHER
3.DISTRESS	6.EXEMPT	9.

Verified

1.BUYER	4.AGENT	7.FAMILY
2.SELLER	5.PUB REC	8.OTHER
3.LENDER	6.MLS	9.CONFID

Assessment Record

Year	Land	Buildings	Exempt	Total
2012	61,000	58,200	0	119,200
2013	51,800	53,300	0	105,100
2014	51,800	53,300	0	105,100
2015	51,800	53,300	0	105,100
2016	51,800	53,300	0	105,100
2017	51,800	53,300	0	105,100
2018	51,800	53,300	0	105,100
2019	51,800	53,300	0	105,100
2020	52,200	53,300	0	105,500
2021	52,200	54,100	0	106,300
2022	52,200	54,100	0	106,300
2023	52,200	54,100	0	106,300
2024	99,100	66,500	0	165,600
2025	99,100	66,500	0	165,600

Land Data

Front Foot	Type	Effective Frontage	Effective Depth	Influence Factor	Influence Code
11.REGULAR LOT				%	
12.SECONDARY				%	
13.EXCESS FRONTAG				%	
14.REAR LAND				%	
15.MISCELLANEOUS				%	
				%	
				%	
Square Foot		**Square Feet**			
16.REGULAR LOT				%	
17.SECONDARY LOT				%	
18.EXCESS LAND				%	
19.CONDOMINIUM				%	
20.MISCELLANEOUS				%	
				%	
				%	
Fract. Acre		**Acreage/Sites**			
21.HOUSELOT(FRCT)	21	0.50	100	%	0
22.BASELOT(FRCT)	28	0.99	100	%	0
23.REAR(FRCT)				%	
Acres				%	
24.HOUSELOT				%	
25.BASELOT				%	
26.FRONTAGE 1				%	
27.FRONTAGE 2				%	
28.REAR LAND 1				%	
29.REAR LAND 2				%	

Total Acreage 1.49

Influence Codes

1.USE
2.R/W
3.TOPOGRAPHY
4.SIZE
5.ACCESS
6.RESTRICTIONS
7.SHAPE
8.SEMI-IMPROVED
9.FRACTIONAL

Acres

30.REAR LAND 3
31.REAR LAND 4
32.PASTURE
33.CROP
34.HORTICUL I
35.HORTUCUL II
36.ORCHARD
37.SOFTWOOD
38.MIXED WOOD
39.HARDWOOD
40.WASTE
41.GRAVEL PIT
42.MOBILE HOME SI
43.CONDO SITE
44.EXTRA SET OF L
45.M H HOOK-UP
46.HOLE/SITE

Blue Hill

Map Lot 013-014 | Account 241 | Location 322 UNION ST | Card 1 Of 1 | 8/11/2025

Building Style	**1 CONVENTIONAL**	
1.CONV.	5.COLONIAL	9.CONDO
2.RANCH	6.SPLIT	10.
3.R RANCH	7.CONTEMP	11.
4.CAPE	8.COTTAGE	12.
Dwelling Units	**0**	
Other Units	**1**	
Stories	**5 ONE & 3/4 STORY**	
1.1	4.1.5	7.3.5
2.2	5.1.75	8.4
3.3	6.2.5	9.
Exterior Walls	**7 SINGLE SIDING**	
1.WOOD	5.SHINGLE	9.OTHER
2.VIN/AL	6.BRK/STN	10.ALUM
3.COMPOS.	7.SINGLE	11.LOG
4.ASBESTOS	8.HARDY/CO	12.STONE
Roof Surface	**1 ASPHALT SHINGLES**	
1.ASPHALT	4.COMPOSIT	7.ROLL
2.SLATE	5.WOOD	8.
3.METAL	6.OTHER	9.
SF Masonry Trim	**0**	
	0	
	0	
Year Built	**1980**	
Year Remodeled	**0**	
Foundation	**5 CONCRETE SLAB**	
1.CONCRETE	4.WOOD	7.
2.C BLOCK	5.SLAB	8.
3.BR/STONE	6.PIERS	9.
Basement	**9 NO BASEMENT**	
1.1/4 BMT	4.FULL BMT	7.
2.1/2 BMT	5.NONE	8.
3.3/4 BMT	6.	9.NONE
Bsmt Gar # Cars	**0**	
Wet Basement	**9 NO BASEMENT**	
1.DRY	4.DIRT FLR	7.
2.DAMP	5.	8.
3.WET	6.	9.

SF Bsmt Living	**0**	
Fin Bsmt Grade	**0 0**	
	0	
Heat Type	**100%**	**5 FORCED WARM AIR**
1.HWBB	5.FWA	9.NO HEAT
2.HWCI	6.GRAVWA	10.
3.H PUMP	7.ELECTRIC	11.
4.RADIANT	8.FL/WALL	12.
Cool Type	**0%**	**9 NONE**
1.REFRIG	4.W&C AIR	7.
2.EVAPOR	5.	8.
3.H PUMP	6.	9.NONE
Kitchen Style	**9 NONE**	
1.MODERN	4.OBSOLETE	7.
2.TYPICAL	5.	8.
3.OLD TYPE	6.	9.NONE
Bath(s) Style	**2 TYPICAL BATH(S)**	
1.MODERN	4.OBSOLETE	7.
2.TYPICAL	5.	8.
3.OLD TYPE	6.	9.NONE
# Rooms	**0**	
# Bedrooms	**0**	
# Full Baths	**0**	
# Half Baths	**1**	
# Addn Fixtures	**1**	
# Fireplaces	**0**	

TRIO

Layout	**1 TYPICAL**	
1.TYPICAL	4.	7.
2.INADEQ	5.	8.
3.	6.	9.
Attic	**9 NONE**	
1.1/4 FIN	4.FULL FIN	7.
2.1/2 FIN	5.FL/STAIR	8.
3.3/4 FIN	6.	9.NONE
Insulation	**1 FULL**	
1.FULL	4.MINIMAL	7.
2.HEAVY	5.PARTIAL	8.
3.CAPPED	6.	9.NONE
Unfinished %	**0%**	
Grade & Factor	**8 M&S PRICING 0%**	
1.E GRADE	4.B GRADE	7.AAA GRAD
2.D GRADE	5.A GRADE	8.M&S PRIC
3.C GRADE	6.AA GRADE	9.SAME
SQFT (Footprint)	**1200**	
Condition	**4 AVERAGE**	
1.POOR	4.AVG	7.V G
2.FAIR	5.AVG+	8.EXC
3.AVG-	6.GOOD	9.SAME
Phys. % Good	**0%**	
Funct. % Good	**100%**	
Functional Code	**9 NONE**	
1.INCOMP	4.PL/HT	7.
2.OVERBLT	5.DAMAGE/D	8.
3.STYLE	6.	9.NONE
Econ. % Good	**100%**	
Economic Code	**NONE**	
0.None	3.NO POWER	7.
1.LOCATION	4.DAMAGE/D	8.
2.ENCROACH	9.NONE	9.
Entrance Code	**0**	
1.INTERIOR	4.VACANT	7.
2.REFUSAL	5.ESTIMATE	8.
3.INFORMED	6.	9.
Information Code	**0**	
1.OWNER	4.AGENT	7.
2.RELATIVE	5.ESTIMATE	8.
3.TENANT	6.OTHER	9.

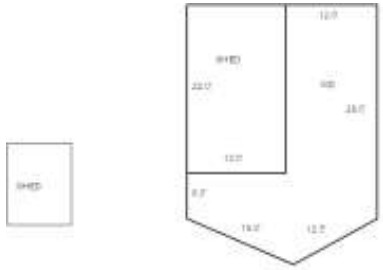



Date Inspected

Additions, Outbuildings & Improvements

Type	Year	Units	Grade	Cond	Phys.	Funct.	Sound Value
225 LC'D' RETAIL	1980	1200	3 100	3	0 %	100 %	
24 FRAME SHED	2003	286	2 100	3	0 %	75 %	
68 DECK	2004	438	2 100	3	0 %	75 %	
24 FRAME SHED	1980	400	1 100	4	0 %	75 %	
24 FRAME SHED	2001	286	2 100	3	0 %	75 %	
24 FRAME SHED	0				%	%	800
					%	%	
					%	%	
					%	%	
					%	%	

1.ONE STORY FRAM
2.TWO STORY FRAM
3.THREE STORY FR
4.1 & 1/2 STORY
5.1 & 3/4 STORY
6.2 & 1/2 STORY
21.OPEN FRAME POR
22.ENCL PCH/1SFR(
23.FRAME GARAGE
24.FRAME SHED
25.FRAME BAY WIND
26.1SFR OVERHANG
27.UNFIN BASEMENT
28.UNF ATTIC/LOFT
29.FINISHED ATTIC

Map Lot 013-015 Account 753 Location 332 UNION ST Card 1 Of 1 8/11/2025

GRAY, DARRELL & JEANETTE
HATCH, DARLENE
PO BOX 103
BLUE HILL ME 04614

B1138P368 B6738P6

Inspection Witnessed By:

X Date

No./Date	Description	Date Insp.

Notes:
3/20/24 NAH, EST FINISH OVER GAR W/BATH

Blue Hill

Property Data

Neighborhood **69 NEIGHBORHOOD 69.**

Tree Growth Year **0**

X Coordinate **0**

Y Coordinate **0**

Zone/Land Use **11 RESIDENTIAL**

Secondary Zone

Topography **2 ROLLING**

1.LEVEL 4.BELOW ST 7.ROUGH
2.ROLLING 5.LOW 8.
3.ABOVE ST 6.SWAMPY 9.

Utilities **4 DRILLED WELL 7 SEPTIC**

1.SUMMER 4.DR WELL 7.SEPTIC
2.WATER 5.DUG WELL 8.SPRING
3.SEWER 6.LAKE WTR 9.NONE

Street **1 PAVED**

1.PAVED 4.PROPOSED 7.
2.SEMI IMP 5. 8.
3.GRAVEL 6. 9.NONE

0

SPRINGWORK YEAR **0**

Sale Data

Sale Date

Price

Sale Type

1.LAND 4.MOBILE 7.
2.L & B 5.OTHER 8.
3.BUILDING 6. 9.

Financing

1.CONVENT 4.SELLER 7.UNKNOWN
2.FHA/VA 5.PRIVATE 8.
3.ASSUMED 6.CASH 9.UNKNOWN

Validity

1.VALID 4.SPLIT 7.RENOVATE
2.RELATED 5.PARTIAL 8.OTHER
3.DISTRESS 6.EXEMPT 9.

Verified

1.BUYER 4.AGENT 7.FAMILY
2.SELLER 5.PUB REC 8.OTHER
3.LENDER 6.MLS 9.CONFID

Assessment Record

Year	Land	Buildings	Exempt	Total
2012	76,600	169,700	10,000	236,300
2013	65,100	144,300	10,000	199,400
2014	65,100	144,300	10,000	199,400
2015	65,100	144,300	10,000	199,400
2016	65,100	144,300	15,000	194,400
2017	65,100	144,300	20,000	189,400
2018	65,100	144,300	20,000	189,400
2019	65,100	144,300	19,600	189,800
2020	65,100	144,300	24,500	184,900
2021	65,100	144,300	24,000	185,400
2022	65,100	144,300	23,500	185,900
2023	65,100	144,300	20,250	189,150
2024	106,800	316,900	25,000	398,700
2025	106,800	316,900	25,000	398,700

Land Data

Front Foot	Type	Effective Frontage	Effective Depth	Influence Factor	Influence Code
11.REGULAR LOT				%	
12.SECONDARY				%	
13.EXCESS FRONTAG				%	
14.REAR LAND				%	
15.MISCELLANEOUS				%	
				%	
				%	
Square Foot		**Square Feet**			
16.REGULAR LOT				%	
17.SECONDARY LOT				%	
18.EXCESS LAND				%	
19.CONDOMINIUM				%	
20.MISCELLANEOUS				%	
				%	
				%	
Fract. Acre		**Acreage/Sites**			
21.HOUSELOT(FRCT)	21	0.75		90 %	1
22.BASELOT(FRCT)	28	0.32		85 %	3
23.REAR(FRCT)				%	
Acres				%	
24.HOUSELOT				%	
25.BASELOT				%	
26.FRONTAGE 1				%	
27.FRONTAGE 2				%	
28.REAR LAND 1				%	
29.REAR LAND 2				%	

Total Acreage 1.07

Influence Codes

1.USE
2.R/W
3.TOPOGRAPHY
4.SIZE
5.ACCESS
6.RESTRICTIONS
7.SHAPE
8.SEMI-IMPROVED
9.FRACTIONAL
Acres
30.REAR LAND 3
31.REAR LAND 4
32.PASTURE
33.CROP
34.HORTICUL I
35.HORTUCUL II
36.ORCHARD
37.SOFTWOOD
38.MIXED WOOD
39.HARDWOOD
40.WASTE
41.GRAVEL PIT
42.MOBILE HOME SI
43.CONDO SITE
44.EXTRA SET OF L
45.M H HOOK-UP
46.HOLE/SITE

Blue Hill

Map Lot 013-015 | Account 753 | Location 332 UNION ST | Card 1 Of 1 | 8/11/2025

Building Style	**2 RANCH**	
1.CONV.	5.COLONIAL	9.CONDO
2.RANCH	6.SPLIT	10.
3.R RANCH	7.CONTEMP	11.
4.CAPE	8.COTTAGE	12.
Dwelling Units	**1**	
Other Units	**0**	
Stories	**1 ONE STORY**	
1.1	4.1.5	7.3.5
2.2	5.1.75	8.4
3.3	6.2.5	9.
Exterior Walls	**5 SHINGLE**	
1.WOOD	5.SHINGLE	9.OTHER
2.VIN/AL	6.BRK/STN	10.ALUM
3.COMPOS.	7.SINGLE	11.LOG
4.ASBESTOS	8.HARDY/CO	12.STONE
Roof Surface	**1 ASPHALT SHINGLES**	
1.ASPHALT	4.COMPOSIT	7.ROLL
2.SLATE	5.WOOD	8.
3.METAL	6.OTHER	9.
SF Masonry Trim	**0**	
	0	
	0	
Year Built	**1972**	
Year Remodeled	**0**	
Foundation	**1 CONCRETE**	
1.CONCRETE	4.WOOD	7.
2.C BLOCK	5.SLAB	8.
3.BR/STONE	6.PIERS	9.
Basement	**4 FULL BASEMENT**	
1.1/4 BMT	4.FULL BMT	7.
2.1/2 BMT	5.NONE	8.
3.3/4 BMT	6.	9.NONE
Bsmt Gar # Cars	**0**	
Wet Basement	**1 DRY BASEMENT**	
1.DRY	4.DIRT FLR	7.
2.DAMP	5.	8.
3.WET	6.	9.

SF Bsmt Living	**546**	
Fin Bsmt Grade	**9 100**	
	0	
Heat Type	**100%**	**1 HOT WATER BB**
1.HWBB	5.FWA	9.NO HEAT
2.HWCI	6.GRAVWA	10.
3.H PUMP	7.ELECTRIC	11.
4.RADIANT	8.FL/WALL	12.
Cool Type	**0%**	**9 NONE**
1.REFRIG	4.W&C AIR	7.
2.EVAPOR	5.	8.
3.H PUMP	6.	9.NONE
Kitchen Style	**2 TYPICAL**	
1.MODERN	4.OBSOLETE	7.
2.TYPICAL	5.	8.
3.OLD TYPE	6.	9.NONE
Bath(s) Style	**2 TYPICAL BATH(S)**	
1.MODERN	4.OBSOLETE	7.
2.TYPICAL	5.	8.
3.OLD TYPE	6.	9.NONE
# Rooms	**0**	
# Bedrooms	**0**	
# Full Baths	**2**	
# Half Baths	**0**	
# Addn Fixtures	**0**	
# Fireplaces	**0**	

TRIO

Layout	**1 TYPICAL**	
1.TYPICAL	4.	7.
2.INADEQ	5.	8.
3.	6.	9.
Attic	**9 NONE**	
1.1/4 FIN	4.FULL FIN	7.
2.1/2 FIN	5.FL/STAIR	8.
3.3/4 FIN	6.	9.NONE
Insulation	**1 FULL**	
1.FULL	4.MINIMAL	7.
2.HEAVY	5.PARTIAL	8.
3.CAPPED	6.	9.NONE
Unfinished %	**0%**	
Grade & Factor	**3 C 100%**	
1.E GRADE	4.B GRADE	7.AAA GRAD
2.D GRADE	5.A GRADE	8.M&S PRIC
3.C GRADE	6.AA GRADE	9.SAME
SQFT (Footprint)	**1092**	
Condition	**5 ABOVE AVERAGE**	
1.POOR	4.AVG	7.V G
2.FAIR	5.AVG+	8.EXC
3.AVG-	6.GOOD	9.SAME
Phys. % Good	**0%**	
Funct. % Good	**100%**	
Functional Code	**9 NONE**	
1.INCOMP	4.PL/HT	7.
2.OVERBLT	5.DAMAGE/D	8.
3.STYLE	6.	9.NONE
Econ. % Good	**100%**	
Economic Code	**NONE**	
0.None	3.NO POWER	7.
1.LOCATION	4.DAMAGE/D	8.
2.ENCROACH	9.NONE	9.
Entrance Code	**0**	
1.INTERIOR	4.VACANT	7.
2.REFUSAL	5.ESTIMATE	8.
3.INFORMED	6.	9.
Information Code	**0**	
1.OWNER	4.AGENT	7.
2.RELATIVE	5.ESTIMATE	8.
3.TENANT	6.OTHER	9.

Date Inspected

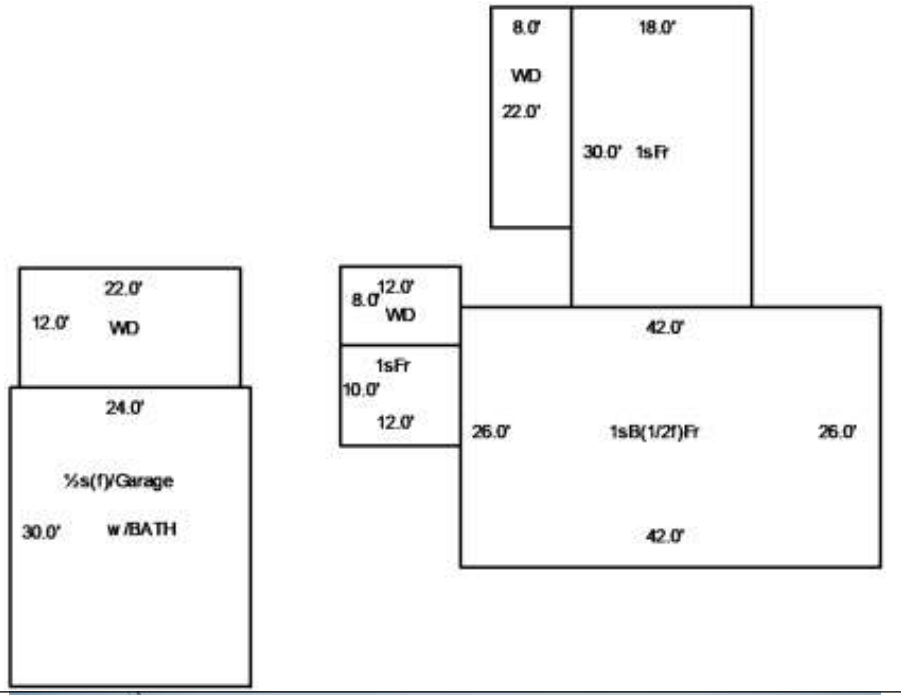

Additions, Outbuildings & Improvements

Type	Year	Units	Grade	Cond	Phys.	Funct.	Sound Value
1 ONE STORY	1992	120	9 100	5	0 %	100 %	
68 DECK	1992	96	9 100	5	0 %	100 %	
68 DECK	2003	264	9 100	4	0 %	100 %	
1 ONE STORY	2003	540	9 100	4	0 %	100 %	
68 DECK	2003	176	9 100	4	0 %	100 %	
30 Finished 1/2	2003	720	2 100	4	0 %	100 %	
23 FRAME GARAGE	1993	720	3 100	4	0 %	100 %	
77 PLUMBING	2003	3	2 100	4	0 %	100 %	
					%	%	
					%	%	

1.ONE STORY FRAM
2.TWO STORY FRAM
3.THREE STORY FR
4.1 & 1/2 STORY
5.1 & 3/4 STORY
6.2 & 1/2 STORY
21.OPEN FRAME POR
22.ENCL PCH/1SFR(
23.FRAME GARAGE
24.FRAME SHED
25.FRAME BAY WIND
26.1SFR OVERHANG
27.UNFIN BASEMENT
28.UNF ATTIC/LOFT
29.FINISHED ATTIC

Map Lot 013-018 | Account 2128 | Location 105 BEECH HILL RD | Card 1 Of 1 | 8/11/2025

HENSCHKE, ALAN W
HENSCHKE, LAURA E
P.O. BOX 837
BLUE HILL ME 04614

B6924P507

Previous Owner
SCHLENKER, RICHARDM. & KARL R.
PETRITCHENKO, OXANA
170 NOTCH RD
SKOWHEGAN ME 04976 4376
Sale Date: 11/18/2018

Previous Owner
MANZO, RICHARD A.
MANZO, ELLEN L
PO BOX 1455
BLUE HILL ME 04614
Sale Date: 12/12/2014

Previous Owner
FOX, ALLEN W.
FOX, LYNN M.
PO BOX 1601
BLUE HILL ME 04614

Inspection Witnessed By:

X Date

No./Date	Description	Date Insp.

Notes:

2/26/21 REV W/MRS ADJ BATHS
THE TOWN OF BREWER CALLED AND REQUESTED US TO REMOVE THE HOMESTED EXEMPTION FROM THIS ACCOUNT. THEY FILED IN BREWER. 1/21/2015

Blue Hill

Property Data

Neighborhood **49 NEIGHBORHOOD 49.**

Tree Growth Year **0**

X Coordinate **0**

Y Coordinate **0**

Zone/Land Use **11 RESIDENTIAL**

Secondary Zone

Topography **2 ROLLING**

1.LEVEL 4.BELOW ST 7.ROUGH
2.ROLLING 5.LOW 8.
3.ABOVE ST 6.SWAMPY 9.

Utilities **4 DRILLED WELL 7 SEPTIC**

1.SUMMER 4.DR WELL 7.SEPTIC
2.WATER 5.DUG WELL 8.SPRING
3.SEWER 6.LAKE WTR 9.NONE

Street **1 PAVED**

1.PAVED 4.PROPOSED 7.
2.SEMI IMP 5. 8.
3.GRAVEL 6. 9.NONE

0

SPRINGWORK YEAR **2004**

Sale Data

Sale Date **11/18/2018**

Price **305,000**

Sale Type **2 LAND &**

1.LAND 4.MOBILE 7.
2.L & B 5.OTHER 8.
3.BUILDING 6. 9.

Financing **9 UNKNOWN**

1.CONVENT 4.SELLER 7.UNKNOWN
2.FHA/VA 5.PRIVATE 8.
3.ASSUMED 6.CASH 9.UNKNOWN

Validity **1 ARMS LENGTH**

1.VALID 4.SPLIT 7.RENOVATE
2.RELATED 5.PARTIAL 8.OTHER
3.DISTRESS 6.EXEMPT 9.

Verified **5 PUBLIC RECORD**

1.BUYER 4.AGENT 7.FAMILY
2.SELLER 5.PUB REC 8.OTHER
3.LENDER 6.MLS 9.CONFID

Assessment Record

Year	Land	Buildings	Exempt	Total
2012	87,400	216,600	10,000	294,000
2013	74,300	184,100	10,000	248,400
2014	74,300	184,100	10,000	248,400
2015	74,300	184,100	0	258,400
2016	74,300	184,100	0	258,400
2017	74,300	184,100	0	258,400
2018	74,300	184,100	0	258,400
2019	74,300	184,100	0	258,400
2020	74,300	184,100	24,500	233,900
2021	74,300	188,500	24,000	238,800
2022	74,300	188,500	23,500	239,300
2023	74,300	188,500	20,250	242,550
2024	122,400	329,300	25,000	426,700
2025	122,400	329,300	25,000	426,700

Land Data

Front Foot	Type	Effective Frontage	Effective Depth	Influence Factor	Influence Code
11.REGULAR LOT				%	
12.SECONDARY				%	
13.EXCESS FRONTAG				%	
14.REAR LAND				%	
15.MISCELLANEOUS				%	
				%	
				%	
Square Foot		**Square Feet**			
16.REGULAR LOT				%	
17.SECONDARY LOT				%	
18.EXCESS LAND				%	
19.CONDOMINIUM				%	
20.MISCELLANEOUS				%	
				%	
				%	
Fract. Acre		**Acreage/Sites**			
21.HOUSELOT(FRCT)	24	1.00	100	%	0
22.BASELOT(FRCT)	28	0.81	100	%	0
23.REAR(FRCT)				%	
Acres				%	
24.HOUSELOT				%	
25.BASELOT				%	
26.FRONTAGE 1				%	
27.FRONTAGE 2				%	
28.REAR LAND 1					
29.REAR LAND 2					

Total Acreage 1.81

Influence Codes

1.USE
2.R/W
3.TOPOGRAPHY
4.SIZE
5.ACCESS
6.RESTRICTIONS
7.SHAPE
8.SEMI-IMPROVED
9.FRACTIONAL
Acres
30.REAR LAND 3
31.REAR LAND 4
32.PASTURE
33.CROP
34.HORTICUL I
35.HORTUCUL II
36.ORCHARD
37.SOFTWOOD
38.MIXED WOOD
39.HARDWOOD
40.WASTE
41.GRAVEL PIT
42.MOBILE HOME SI
43.CONDO SITE
44.EXTRA SET OF L
45.M H HOOK-UP
46.HOLE/SITE

Blue Hill

Map Lot 013-018 | Account 2128 | Location 105 BEECH HILL RD | Card 1 Of 1 | 8/11/2025

Building Style	**5 COLONIAL**	
1.CONV.	5.COLONIAL	9.CONDO
2.RANCH	6.SPLIT	10.
3.R RANCH	7.CONTEMP	11.
4.CAPE	8.COTTAGE	12.
Dwelling Units	**1**	
Other Units	**0**	
Stories	**2 TWO STORY**	
1.1	4.1.5	7.3.5
2.2	5.1.75	8.4
3.3	6.2.5	9.
Exterior Walls	**5 SHINGLE**	
1.WOOD	5.SHINGLE	9.OTHER
2.VIN/AL	6.BRK/STN	10.ALUM
3.COMPOS.	7.SINGLE	11.LOG
4.ASBESTOS	8.HARDY/CO	12.STONE
Roof Surface	**1 ASPHALT SHINGLES**	
1.ASPHALT	4.COMPOSIT	7.ROLL
2.SLATE	5.WOOD	8.
3.METAL	6.OTHER	9.
SF Masonry Trim	**0**	
	0	
	0	
Year Built	**2004**	
Year Remodeled	**0**	
Foundation	**5 CONCRETE SLAB**	
1.CONCRETE	4.WOOD	7.
2.C BLOCK	5.SLAB	8.
3.BR/STONE	6.PIERS	9.
Basement	**9 NO BASEMENT**	
1.1/4 BMT	4.FULL BMT	7.
2.1/2 BMT	5.NONE	8.
3.3/4 BMT	6.	9.NONE
Bsmt Gar # Cars	**0**	
Wet Basement	**9 NO BASEMENT**	
1.DRY	4.DIRT FLR	7.
2.DAMP	5.	8.
3.WET	6.	9.

SF Bsmt Living	**0**	
Fin Bsmt Grade	**0 0**	
	0	
Heat Type	**100%**	**4 RADIANT**
1.HWBB	5.FWA	9.NO HEAT
2.HWCI	6.GRAVWA	10.
3.H PUMP	7.ELECTRIC	11.
4.RADIANT	8.FL/WALL	12.
Cool Type	**0%**	**9 NONE**
1.REFRIG	4.W&C AIR	7.
2.EVAPOR	5.	8.
3.H PUMP	6.	9.NONE
Kitchen Style	**2 TYPICAL**	
1.MODERN	4.OBSOLETE	7.
2.TYPICAL	5.	8.
3.OLD TYPE	6.	9.NONE
Bath(s) Style	**2 TYPICAL BATH(S)**	
1.MODERN	4.OBSOLETE	7.
2.TYPICAL	5.	8.
3.OLD TYPE	6.	9.NONE
# Rooms	**0**	
# Bedrooms	**3**	
# Full Baths	**3**	
# Half Baths	**0**	
# Addn Fixtures	**1**	
# Fireplaces	**0**	

TRIO

Layout	**1 TYPICAL**	
1.TYPICAL	4.	7.
2.INADEQ	5.	8.
3.	6.	9.
Attic	**9 NONE**	
1.1/4 FIN	4.FULL FIN	7.
2.1/2 FIN	5.FL/STAIR	8.
3.3/4 FIN	6.	9.NONE
Insulation	**1 FULL**	
1.FULL	4.MINIMAL	7.
2.HEAVY	5.PARTIAL	8.
3.CAPPED	6.	9.NONE
Unfinished %	**0%**	
Grade & Factor	**3 C 110%**	
1.E GRADE	4.B GRADE	7.AAA GRAD
2.D GRADE	5.A GRADE	8.M&S PRIC
3.C GRADE	6.AA GRADE	9.SAME
SQFT (Footprint)	**1200**	
Condition	**4 AVERAGE**	
1.POOR	4.AVG	7.V G
2.FAIR	5.AVG+	8.EXC
3.AVG-	6.GOOD	9.SAME
Phys. % Good	**0%**	
Funct. % Good	**100%**	
Functional Code	**9 NONE**	
1.INCOMP	4.PL/HT	7.
2.OVERBLT	5.DAMAGE/D	8.
3.STYLE	6.	9.NONE
Econ. % Good	**100%**	
Economic Code	**NONE**	
0.None	3.NO POWER	7.
1.LOCATION	4.DAMAGE/D	8.
2.ENCROACH	9.NONE	9.
Entrance Code	**0**	
1.INTERIOR	4.VACANT	7.
2.REFUSAL	5.ESTIMATE	8.
3.INFORMED	6.	9.
Information Code	**0**	
1.OWNER	4.AGENT	7.
2.RELATIVE	5.ESTIMATE	8.
3.TENANT	6.OTHER	9.

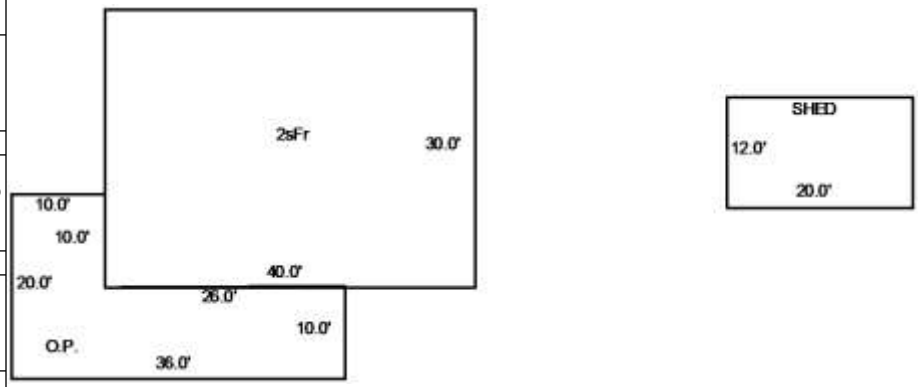

Date Inspected

Additions, Outbuildings & Improvements

Type	Year	Units	Grade	Cond	Phys.	Funct.	Sound Value
21 OPEN FRAME	2005	460	9 100	9	0 %	0 %	
24 FRAME SHED	2006	240	2 100	4	0 %	100 %	
					%	%	
					%	%	
					%	%	
					%	%	
					%	%	
					%	%	
					%	%	
					%	%	

1.ONE STORY FRAM
2.TWO STORY FRAM
3.THREE STORY FR
4.1 & 1/2 STORY
5.1 & 3/4 STORY
6.2 & 1/2 STORY
21.OPEN FRAME POR
22.ENCL PCH/1SFR(
23.FRAME GARAGE
24.FRAME SHED
25.FRAME BAY WIND
26.1SFR OVERHANG
27.UNFIN BASEMENT
28.UNF ATTIC/LOFT
29.FINISHED ATTIC

Map Lot 013-018-A | Account 2337 | Location 93 BEECH HILL RD | Card 1 Of 1 | 8/11/2025

FITCH, JANIS M
93 BEECH HILL RD
BLUE HILL ME 04614

B7016P144

Previous Owner
PICKERING, STEPHEN J
PICKERING, ELAINE S
93 BEECH HILL RD
BLUE HILL ME 04614
Sale Date: 4/09/2020

Inspection Witnessed By:

X Date

No./Date	Description	Date Insp.

Notes:

'20- SPLIT 0.17 AC TO ABUTTER LOT 14
c/o Janis Fitch -- new owner
93 Beech Hill Rd- mailing address

Blue Hill

Property Data

Neighborhood	**49 NEIGHBORHOOD 49.**
Tree Growth Year	**0**
X Coordinate	**0**
Y Coordinate	**0**
Zone/Land Use	**11 RESIDENTIAL**
Secondary Zone	
Topography	**2 ROLLING**

1.LEVEL	4.BELOW ST	7.ROUGH
2.ROLLING	5.LOW	8.
3.ABOVE ST	6.SWAMPY	9.

Utilities	**4 DRILLED WELL 7 SEPTIC**

1.SUMMER	4.DR WELL	7.SEPTIC
2.WATER	5.DUG WELL	8.SPRING
3.SEWER	6.LAKE WTR	9.NONE

Street	**1 PAVED**

1.PAVED	4.PROPOSED	7.
2.SEMI IMP	5.	8.
3.GRAVEL	6.	9.NONE

	0
SPRINGWORK YEAR	**2003**

Sale Data

Sale Date	**4/09/2020**
Price	**300,000**
Sale Type	**2 LAND &**

1.LAND	4.MOBILE	7.
2.L & B	5.OTHER	8.
3.BUILDING	6.	9.

Financing	**7 UNKNOWN.....**

1.CONVENT	4.SELLER	7.UNKNOWN
2.FHA/VA	5.PRIVATE	8.
3.ASSUMED	6.CASH	9.UNKNOWN

Validity	**1 ARMS LENGTH**

1.VALID	4.SPLIT	7.RENOVATE
2.RELATED	5.PARTIAL	8.OTHER
3.DISTRESS	6.EXEMPT	9.

Verified	**5 PUBLIC RECORD**

1.BUYER	4.AGENT	7.FAMILY
2.SELLER	5.PUB REC	8.OTHER
3.LENDER	6.MLS	9.CONFID

Assessment Record

Year	Land	Buildings	Exempt	Total
2012	87,400	254,400	10,000	331,800
2013	74,300	216,300	10,000	280,600
2014	74,300	216,300	10,000	280,600
2015	74,300	216,300	10,000	280,600
2016	74,300	216,300	15,000	275,600
2017	74,300	216,300	20,000	270,600
2018	74,300	216,300	20,000	270,600
2019	74,300	216,300	19,600	271,000
2020	73,900	216,300	24,500	265,700
2021	73,900	216,300	0	290,200
2022	73,900	216,300	23,500	266,700
2023	73,900	216,300	20,250	269,950
2024	121,900	377,700	25,000	474,600
2025	121,900	377,700	25,000	474,600

Land Data

Front Foot	Type	Effective Frontage	Effective Depth	Influence Factor	Influence Code
11.REGULAR LOT				%	
12.SECONDARY				%	
13.EXCESS FRONTAG				%	
14.REAR LAND				%	
15.MISCELLANEOUS				%	
				%	
				%	
Square Foot		**Square Feet**			
16.REGULAR LOT				%	
17.SECONDARY LOT				%	
18.EXCESS LAND				%	
19.CONDOMINIUM				%	
20.MISCELLANEOUS				%	
				%	
				%	
Fract. Acre		**Acreage/Sites**			
21.HOUSELOT(FRCT)	24	1.00		100 %	0
22.BASELOT(FRCT)	28	0.64		100 %	0
23.REAR(FRCT)				%	
Acres				%	
24.HOUSELOT				%	
25.BASELOT				%	
26.FRONTAGE 1				%	
27.FRONTAGE 2				%	
28.REAR LAND 1				%	
29.REAR LAND 2				%	

Total Acreage 1.64

Influence Codes

1.USE
2.R/W
3.TOPOGRAPHY
4.SIZE
5.ACCESS
6.RESTRICTIONS
7.SHAPE
8.SEMI-IMPROVED
9.FRACTIONAL
Acres
30.REAR LAND 3
31.REAR LAND 4
32.PASTURE
33.CROP
34.HORTICUL I
35.HORTUCUL II
36.ORCHARD
37.SOFTWOOD
38.MIXED WOOD
39.HARDWOOD
40.WASTE
41.GRAVEL PIT
42.MOBILE HOME SI
43.CONDO SITE
44.EXTRA SET OF L
45.M H HOOK-UP
46.HOLE/SITE

Blue Hill

Map Lot 013-018-A | Account 2337 | Location 93 BEECH HILL RD | Card 1 Of 1 | 8/11/2025

Building Style	**1 CONVENTIONAL**	
1.CONV.	5.COLONIAL	9.CONDO
2.RANCH	6.SPLIT	10.
3.R RANCH	7.CONTEMP	11.
4.CAPE	8.COTTAGE	12.
Dwelling Units	**1**	
Other Units	**0**	
Stories	**4 ONE & 1/2 STORY**	
1.1	4.1.5	7.3.5
2.2	5.1.75	8.4
3.3	6.2.5	9.
Exterior Walls	**1 WOOD SIDING**	
1.WOOD	5.SHINGLE	9.OTHER
2.VIN/AL	6.BRK/STN	10.ALUM
3.COMPOS.	7.SINGLE	11.LOG
4.ASBESTOS	8.HARDY/CO	12.STONE
Roof Surface	**1 ASPHALT SHINGLES**	
1.ASPHALT	4.COMPOSIT	7.ROLL
2.SLATE	5.WOOD	8.
3.METAL	6.OTHER	9.
SF Masonry Trim	**0**	
	0	
	0	
Year Built	**2001**	
Year Remodeled	**0**	
Foundation	**1 CONCRETE**	
1.CONCRETE	4.WOOD	7.
2.C BLOCK	5.SLAB	8.
3.BR/STONE	6.PIERS	9.
Basement	**4 FULL BASEMENT**	
1.1/4 BMT	4.FULL BMT	7.
2.1/2 BMT	5.NONE	8.
3.3/4 BMT	6.	9.NONE
Bsmt Gar # Cars	**0**	
Wet Basement	**1 DRY BASEMENT**	
1.DRY	4.DIRT FLR	7.
2.DAMP	5.	8.
3.WET	6.	9.

SF Bsmt Living	**0**	
Fin Bsmt Grade	**0 0**	
	0	
Heat Type	**100%**	**1 HOT WATER BB**
1.HWBB	5.FWA	9.NO HEAT
2.HWCI	6.GRAVWA	10.
3.H PUMP	7.ELECTRIC	11.
4.RADIANT	8.FL/WALL	12.
Cool Type	**0%**	**9 NONE**
1.REFRIG	4.W&C AIR	7.
2.EVAPOR	5.	8.
3.H PUMP	6.	9.NONE
Kitchen Style	**2 TYPICAL**	
1.MODERN	4.OBSOLETE	7.
2.TYPICAL	5.	8.
3.OLD TYPE	6.	9.NONE
Bath(s) Style	**2 TYPICAL BATH(S)**	
1.MODERN	4.OBSOLETE	7.
2.TYPICAL	5.	8.
3.OLD TYPE	6.	9.NONE
# Rooms	**0**	
# Bedrooms	**0**	
# Full Baths	**2**	
# Half Baths	**1**	
# Addn Fixtures	**0**	
# Fireplaces	**0**	

TRIO

Layout	**1 TYPICAL**	
1.TYPICAL	4.	7.
2.INADEQ	5.	8.
3.	6.	9.
Attic	**9 NONE**	
1.1/4 FIN	4.FULL FIN	7.
2.1/2 FIN	5.FL/STAIR	8.
3.3/4 FIN	6.	9.NONE
Insulation	**1 FULL**	
1.FULL	4.MINIMAL	7.
2.HEAVY	5.PARTIAL	8.
3.CAPPED	6.	9.NONE
Unfinished %	**0%**	
Grade & Factor	**4 B 105%**	
1.E GRADE	4.B GRADE	7.AAA GRAD
2.D GRADE	5.A GRADE	8.M&S PRIC
3.C GRADE	6.AA GRADE	9.SAME
SQFT (Footprint)	**1112**	
Condition	**4 AVERAGE**	
1.POOR	4.AVG	7.V G
2.FAIR	5.AVG+	8.EXC
3.AVG-	6.GOOD	9.SAME
Phys. % Good	**0%**	
Funct. % Good	**100%**	
Functional Code	**9 NONE**	
1.INCOMP	4.PL/HT	7.
2.OVERBLT	5.DAMAGE/D	8.
3.STYLE	6.	9.NONE
Econ. % Good	**100%**	
Economic Code	**NONE**	
0.None	3.NO POWER	7.
1.LOCATION	4.DAMAGE/D	8.
2.ENCROACH	9.NONE	9.
Entrance Code	**5 ESTIMATED**	
1.INTERIOR	4.VACANT	7.
2.REFUSAL	5.ESTIMATE	8.
3.INFORMED	6.	9.
Information Code	**5 ESTIMATE**	
1.OWNER	4.AGENT	7.
2.RELATIVE	5.ESTIMATE	8.
3.TENANT	6.OTHER	9.

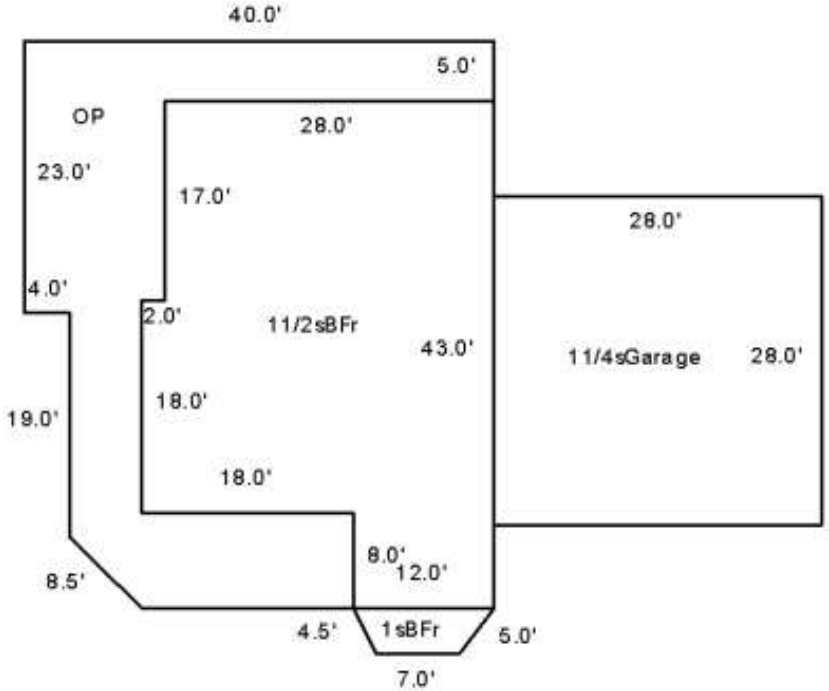

Date Inspected

Additions, Outbuildings & Improvements

Type	Year	Units	Grade	Cond	Phys.	Funct.	Sound Value
7 ONE STY BSMT FR	0	38	0 0	0	0 %	0 %	
21 OPEN FRAME	0	690	0 0	0	0 %	0 %	
71 1 1/4S GARAGE	0	784	0 0	0	0 %	0 %	
21 OPEN FRAME	0				%	%	1,200
					%	%	
					%	%	
					%	%	
					%	%	
					%	%	
					%	%	

1.ONE STORY FRAM
2.TWO STORY FRAM
3.THREE STORY FR
4.1 & 1/2 STORY
5.1 & 3/4 STORY
6.2 & 1/2 STORY
21.OPEN FRAME POR
22.ENCL PCH/1SFR(
23.FRAME GARAGE
24.FRAME SHED
25.FRAME BAY WIND
26.1SFR OVERHANG
27.UNFIN BASEMENT
28.UNF ATTIC/LOFT
29.FINISHED ATTIC

Map Lot 013-019 | Account 109 | Location 83 BEECH HILL RD | Card 1 Of 1 | 8/11/2025

DIXON, JULIE ANNETTE
83 BEECH HILL RD
BLUE HILL ME 04614

B7050P912

Previous Owner
DICKERSON, ISLA
P.O. BOX 197

BLUE HILL ME 04614
Sale Date: 8/31/2020

Previous Owner
HUTCHINS, ELWYN WAYNE TRUSTEE
HUTCHINS, RUTH CLAPP TRUSTEE
25 UPPER JOHN ORCUTT BEACH RD
BROOKSVILLE ME 04617
Sale Date: 1/26/2015

Previous Owner
CARTER, DALE
PO BOX 488

BLUE HILL ME 04614
Sale Date: 1/28/2014

Inspection Witnessed By:

X Date

No./Date	Description	Date Insp.

Notes:

2/26/21 REV W/MRS, ADJ COND FOR MINOR REMOD
3/6/20 NAH NO GAR
3/7/19 DRIVEBY NO GAR
4/24/18 NAH NO NEW GAR
1/9/17 REV NAH NC

Blue Hill

Property Data

Neighborhood **49 NEIGHBORHOOD 49.**

Tree Growth Year **0**

X Coordinate **0**

Y Coordinate **0**

Zone/Land Use **11 RESIDENTIAL**

Secondary Zone

Topography **2 ROLLING**

1.LEVEL 4.BELOW ST 7.ROUGH
2.ROLLING 5.LOW 8.
3.ABOVE ST 6.SWAMPY 9.

Utilities **4 DRILLED WELL 7 SEPTIC**

1.SUMMER 4.DR WELL 7.SEPTIC
2.WATER 5.DUG WELL 8.SPRING
3.SEWER 6.LAKE WTR 9.NONE

Street **1 PAVED**

1.PAVED 4.PROPOSED 7.
2.SEMI IMP 5. 8.
3.GRAVEL 6. 9.NONE

0

SPRINGWORK YEAR **0**

Sale Data

Sale Date **8/31/2020**

Price **249,000**

Sale Type **2 LAND &**

1.LAND 4.MOBILE 7.
2.L & B 5.OTHER 8.
3.BUILDING 6. 9.

Financing **7 UNKNOWN.....**

1.CONVENT 4.SELLER 7.UNKNOWN
2.FHA/VA 5.PRIVATE 8.
3.ASSUMED 6.CASH 9.UNKNOWN

Validity **1 ARMS LENGTH**

1.VALID 4.SPLIT 7.RENOVATE
2.RELATED 5.PARTIAL 8.OTHER
3.DISTRESS 6.EXEMPT 9.

Verified **5 PUBLIC RECORD**

1.BUYER 4.AGENT 7.FAMILY
2.SELLER 5.PUB REC 8.OTHER
3.LENDER 6.MLS 9.CONFID

Assessment Record

Year	Land	Buildings	Exempt	Total
2012	120,000	168,100	0	288,100
2013	102,000	142,900	0	244,900
2014	102,000	142,900	0	244,900
2015	102,000	142,900	0	244,900
2016	102,000	142,900	15,000	229,900
2017	102,000	142,900	20,000	224,900
2018	102,000	142,900	20,000	224,900
2019	102,000	142,900	19,600	225,300
2020	102,000	142,900	24,500	220,400
2021	102,000	146,300	0	248,300
2022	102,000	146,300	23,500	224,800
2023	102,000	146,300	20,250	228,050
2024	123,000	273,700	25,000	371,700
2025	123,000	273,700	25,000	371,700

Land Data

Front Foot	Type	Effective Frontage	Effective Depth	Influence Factor	Influence Code
11.REGULAR LOT				%	
12.SECONDARY				%	
13.EXCESS FRONTAG				%	
14.REAR LAND				%	
15.MISCELLANEOUS				%	
				%	
				%	
Square Foot		**Square Feet**			
16.REGULAR LOT				%	
17.SECONDARY LOT				%	
18.EXCESS LAND				%	
19.CONDOMINIUM				%	
20.MISCELLANEOUS				%	
				%	
				%	
Fract. Acre		**Acreage/Sites**			
21.HOUSELOT(FRCT)	24	1.00		100 %	0
22.BASELOT(FRCT)	28	1.00		100 %	0
23.REAR(FRCT)				%	
Acres				%	
24.HOUSELOT				%	
25.BASELOT				%	
26.FRONTAGE 1				%	
27.FRONTAGE 2				%	
28.REAR LAND 1				%	
29.REAR LAND 2				%	

Total Acreage 2.00

Influence Codes

1.USE
2.R/W
3.TOPOGRAPHY
4.SIZE
5.ACCESS
6.RESTRICTIONS
7.SHAPE
8.SEMI-IMPROVED
9.FRACTIONAL
Acres
30.REAR LAND 3
31.REAR LAND 4
32.PASTURE
33.CROP
34.HORTICUL I
35.HORTUCUL II
36.ORCHARD
37.SOFTWOOD
38.MIXED WOOD
39.HARDWOOD
40.WASTE
41.GRAVEL PIT
42.MOBILE HOME SI
43.CONDO SITE
44.EXTRA SET OF L
45.M H HOOK-UP
46.HOLE/SITE

Blue Hill

Map Lot 013-019 | Account 109 | Location 83 BEECH HILL RD | Card 1 Of 1 | 8/11/2025

Building Style	**2 RANCH**	
1.CONV.	5.COLONIAL	9.CONDO
2.RANCH	6.SPLIT	10.
3.R RANCH	7.CONTEMP	11.
4.CAPE	8.COTTAGE	12.
Dwelling Units	**1**	
Other Units	**0**	
Stories	**1 ONE STORY**	
1.1	4.1.5	7.3.5
2.2	5.1.75	8.4
3.3	6.2.5	9.
Exterior Walls	**2 VINYL/ALUMINUM**	
1.WOOD	5.SHINGLE	9.OTHER
2.VIN/AL	6.BRK/STN	10.ALUM
3.COMPOS.	7.SINGLE	11.LOG
4.ASBESTOS	8.HARDY/CO	12.STONE
Roof Surface	**1 ASPHALT SHINGLES**	
1.ASPHALT	4.COMPOSIT	7.ROLL
2.SLATE	5.WOOD	8.
3.METAL	6.OTHER	9.
SF Masonry Trim	**0**	
	0	
	0	
Year Built	**1990**	
Year Remodeled	**0**	
Foundation	**1 CONCRETE**	
1.CONCRETE	4.WOOD	7.
2.C BLOCK	5.SLAB	8.
3.BR/STONE	6.PIERS	9.
Basement	**4 FULL BASEMENT**	
1.1/4 BMT	4.FULL BMT	7.
2.1/2 BMT	5.NONE	8.
3.3/4 BMT	6.	9.NONE
Bsmt Gar # Cars	**0**	
Wet Basement	**1 DRY BASEMENT**	
1.DRY	4.DIRT FLR	7.
2.DAMP	5.	8.
3.WET	6.	9.

SF Bsmt Living	**0**	
Fin Bsmt Grade	**0 0**	
	0	
Heat Type	**100%**	**5 FORCED WARM AIR**
1.HWBB	5.FWA	9.NO HEAT
2.HWCI	6.GRAVWA	10.
3.H PUMP	7.ELECTRIC	11.
4.RADIANT	8.FL/WALL	12.
Cool Type	**0%**	**9 NONE**
1.REFRIG	4.W&C AIR	7.
2.EVAPOR	5.	8.
3.H PUMP	6.	9.NONE
Kitchen Style	**2 TYPICAL**	
1.MODERN	4.OBSOLETE	7.
2.TYPICAL	5.	8.
3.OLD TYPE	6.	9.NONE
Bath(s) Style	**2 TYPICAL BATH(S)**	
1.MODERN	4.OBSOLETE	7.
2.TYPICAL	5.	8.
3.OLD TYPE	6.	9.NONE
# Rooms	**0**	
# Bedrooms	**0**	
# Full Baths	**2**	
# Half Baths	**0**	
# Addn Fixtures	**0**	
# Fireplaces	**0**	

TRIO

Layout	**1 TYPICAL**	
1.TYPICAL	4.	7.
2.INADEQ	5.	8.
3.	6.	9.
Attic	**9 NONE**	
1.1/4 FIN	4.FULL FIN	7.
2.1/2 FIN	5.FL/STAIR	8.
3.3/4 FIN	6.	9.NONE
Insulation	**1 FULL**	
1.FULL	4.MINIMAL	7.
2.HEAVY	5.PARTIAL	8.
3.CAPPED	6.	9.NONE
Unfinished %	**0%**	
Grade & Factor	**3 C 110%**	
1.E GRADE	4.B GRADE	7.AAA GRAD
2.D GRADE	5.A GRADE	8.M&S PRIC
3.C GRADE	6.AA GRADE	9.SAME
SQFT (Footprint)	**1308**	
Condition	**6 GOOD**	
1.POOR	4.AVG	7.V G
2.FAIR	5.AVG+	8.EXC
3.AVG-	6.GOOD	9.SAME
Phys. % Good	**0%**	
Funct. % Good	**100%**	
Functional Code	**9 NONE**	
1.INCOMP	4.PL/HT	7.
2.OVERBLT	5.DAMAGE/D	8.
3.STYLE	6.	9.NONE
Econ. % Good	**100%**	
Economic Code	**NONE**	
0.None	3.NO POWER	7.
1.LOCATION	4.DAMAGE/D	8.
2.ENCROACH	9.NONE	9.
Entrance Code	**0**	
1.INTERIOR	4.VACANT	7.
2.REFUSAL	5.ESTIMATE	8.
3.INFORMED	6.	9.
Information Code	**0**	
1.OWNER	4.AGENT	7.
2.RELATIVE	5.ESTIMATE	8.
3.TENANT	6.OTHER	9.

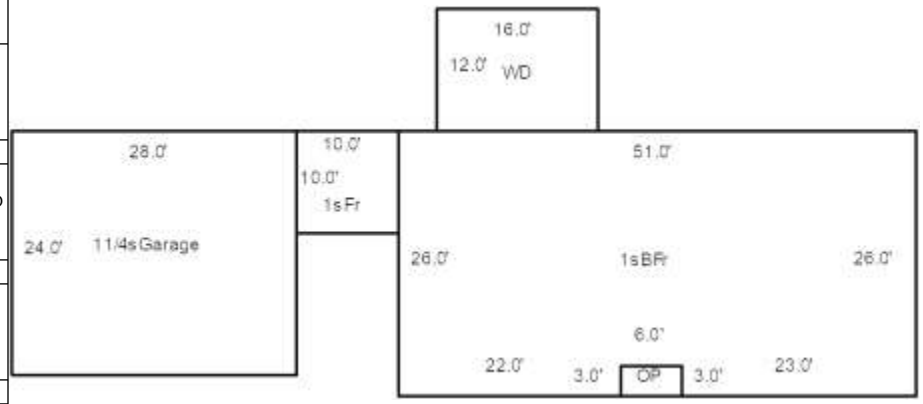

Date Inspected

Additions, Outbuildings & Improvements

Type	Year	Units	Grade	Cond	Phys.	Funct.	Sound Value
21 OPEN FRAME	0	18	0 0	0	0 %	0 %	
1 ONE STORY	0	100	0 0	0	0 %	0 %	
71 1 1/4S GARAGE	0	672	0 0	0	0 %	0 %	
68 DECK	0	192	0 0	0	0 %	0 %	
					%	%	
					%	%	
					%	%	
					%	%	
					%	%	
					%	%	

1.ONE STORY FRAM
2.TWO STORY FRAM
3.THREE STORY FR
4.1 & 1/2 STORY
5.1 & 3/4 STORY
6.2 & 1/2 STORY
21.OPEN FRAME POR
22.ENCL PCH/1SFR(
23.FRAME GARAGE
24.FRAME SHED
25.FRAME BAY WIND
26.1SFR OVERHANG
27.UNFIN BASEMENT
28.UNF ATTIC/LOFT
29.FINISHED ATTIC

Map Lot 014-001 Account 1771 Location 92 TENNEY HILL Card 1 Of 1 8/11/2025

THOMPSON, SHARON M
PO BOX 1623
BLUE HILL ME 04614

B7003P495

Previous Owner
WANBAUGH, REBECCA
19 MAPLE ST

DEXTER ME 04930-1420
Sale Date: 1/23/2020

Previous Owner
WANBAUGH, REBECCA & ROBERT

PO BOX 644
BLUE HILL ME 04614
Sale Date: 3/31/2007

Inspection Witnessed By:

X Date

No./Date	Description	Date Insp.

Notes:

'19 PER DEED THIS PARCEL S/B 1.02 ACRES
2/22/13 REV W/MRS, ADD FBA BELOW 1sFR (INTERIOR FINISH THAT'S ALREADY LISTED IS FOR 2ND FLOOR OF GAR)
4/12/11- ADJ. TO TOWN SEWER.
'13 PER TAKING OF LAND NOTICE LOST VERY LITTLE AC

Blue Hill

Property Data

Neighborhood **68 NEIGHBORHOOD 68.**

Tree Growth Year **0**

X Coordinate **0**

Y Coordinate **0**

Zone/Land Use **11 RESIDENTIAL**

Secondary Zone

Topography **1 LEVEL**

1.LEVEL	4.BELOW ST	7.ROUGH
2.ROLLING	5.LOW	8.
3.ABOVE ST	6.SWAMPY	9.

Utilities **4 DRILLED WELL 3 PUBLIC SEWER**

1.SUMMER	4.DR WELL	7.SEPTIC
2.WATER	5.DUG WELL	8.SPRING
3.SEWER	6.LAKE WTR	9.NONE

Street **1 PAVED**

1.PAVED	4.PROPOSED	7.
2.SEMI IMP	5.	8.
3.GRAVEL	6.	9.NONE

0

SPRINGWORK YEAR **0**

Sale Data

Sale Date **1/23/2020**

Price **165,000**

Sale Type **2 LAND &**

1.LAND	4.MOBILE	7.
2.L & B	5.OTHER	8.
3.BUILDING	6.	9.

Financing **7 UNKNOWN.....**

1.CONVENT	4.SELLER	7.UNKNOWN
2.FHA/VA	5.PRIVATE	8.
3.ASSUMED	6.CASH	9.UNKNOWN

Validity **8 OTHER NON VALID**

1.VALID	4.SPLIT	7.RENOVATE
2.RELATED	5.PARTIAL	8.OTHER
3.DISTRESS	6.EXEMPT	9.

Verified **5 PUBLIC RECORD**

1.BUYER	4.AGENT	7.FAMILY
2.SELLER	5.PUB REC	8.OTHER
3.LENDER	6.MLS	9.CONFID

Assessment Record

Year	Land	Buildings	Exempt	Total
2012	138,000	158,700	16,000	280,700
2013	118,800	138,500	16,000	241,300
2014	118,800	138,500	16,000	241,300
2015	118,800	138,500	16,000	241,300
2016	118,800	138,500	21,000	236,300
2017	118,800	138,500	26,000	231,300
2018	118,800	138,500	26,000	231,300
2019	115,000	138,500	25,480	228,020
2020	115,000	138,500	0	253,500
2021	115,000	138,500	0	253,500
2022	115,000	138,500	23,500	230,000
2023	115,000	138,500	20,250	233,250
2024	243,000	231,400	25,000	449,400
2025	243,000	231,400	25,000	449,400

Land Data

Front Foot	Type	Effective Frontage	Effective Depth	Influence Factor	Influence Code
11.REGULAR LOT				%	
12.SECONDARY				%	
13.EXCESS FRONTAG				%	
14.REAR LAND				%	
15.MISCELLANEOUS				%	
				%	
				%	
Square Foot		**Square Feet**			
16.REGULAR LOT				%	
17.SECONDARY LOT				%	
18.EXCESS LAND				%	
19.CONDOMINIUM				%	
20.MISCELLANEOUS				%	
				%	
				%	
Fract. Acre		**Acreage/Sites**			
21.HOUSELOT(FRCT)	21	0.50	100	%	0
22.BASELOT(FRCT)	28	0.52	100	%	0
23.REAR(FRCT)				%	
Acres				%	
24.HOUSELOT				%	
25.BASELOT				%	
26.FRONTAGE 1				%	
27.FRONTAGE 2				%	
28.REAR LAND 1				%	
29.REAR LAND 2				%	

Total Acreage 1.02

Influence Codes

1.USE
2.R/W
3.TOPOGRAPHY
4.SIZE
5.ACCESS
6.RESTRICTIONS
7.SHAPE
8.SEMI-IMPROVED
9.FRACTIONAL

Acres

30.REAR LAND 3
31.REAR LAND 4
32.PASTURE
33.CROP
34.HORTICUL I
35.HORTUCUL II
36.ORCHARD
37.SOFTWOOD
38.MIXED WOOD
39.HARDWOOD
40.WASTE
41.GRAVEL PIT
42.MOBILE HOME SI
43.CONDO SITE
44.EXTRA SET OF L
45.M H HOOK-UP
46.HOLE/SITE

Blue Hill

Map Lot 014-001 | Account 1771 | Location 92 TENNEY HILL | Card 1 Of 1 | 8/11/2025

Building Style	**2 RANCH**		
1.CONV.	5.COLONIAL	9.CONDO	
2.RANCH	6.SPLIT	10.	
3.R RANCH	7.CONTEMP	11.	
4.CAPE	8.COTTAGE	12.	
Dwelling Units	**1**		
Other Units	**0**		
Stories	**1 ONE STORY**		
1.1	4.1.5	7.3.5	
2.2	5.1.75	8.4	
3.3	6.2.5	9.	
Exterior Walls	**2 VINYL/ALUMINUM**		
1.WOOD	5.SHINGLE	9.OTHER	
2.VIN/AL	6.BRK/STN	10.ALUM	
3.COMPOS.	7.SINGLE	11.LOG	
4.ASBESTOS	8.HARDY/CO	12.STONE	
Roof Surface	**1 ASPHALT SHINGLES**		
1.ASPHALT	4.COMPOSIT	7.ROLL	
2.SLATE	5.WOOD	8.	
3.METAL	6.OTHER	9.	
SF Masonry Trim	**0**		
	0		
	0		
Year Built	**1951**		
Year Remodeled	**0**		
Foundation	**1 CONCRETE**		
1.CONCRETE	4.WOOD	7.	
2.C BLOCK	5.SLAB	8.	
3.BR/STONE	6.PIERS	9.	
Basement	**4 FULL BASEMENT**		
1.1/4 BMT	4.FULL BMT	7.	
2.1/2 BMT	5.NONE	8.	
3.3/4 BMT	6.	9.NONE	
Bsmt Gar # Cars	**0**		
Wet Basement	**1 DRY BASEMENT**		
1.DRY	4.DIRT FLR	7.	
2.DAMP	5.	8.	
3.WET	6.	9.	

SF Bsmt Living	**368**		
Fin Bsmt Grade	**2 100**		
	0		
Heat Type	**100%**	**1 HOT WATER BB**	
1.HWBB	5.FWA	9.NO HEAT	
2.HWCI	6.GRAVWA	10.	
3.H PUMP	7.ELECTRIC	11.	
4.RADIANT	8.FL/WALL	12.	
Cool Type	**0%**	**9 NONE**	
1.REFRIG	4.W&C AIR	7.	
2.EVAPOR	5.	8.	
3.H PUMP	6.	9.NONE	
Kitchen Style	**2 TYPICAL**		
1.MODERN	4.OBSOLETE	7.	
2.TYPICAL	5.	8.	
3.OLD TYPE	6.	9.NONE	
Bath(s) Style	**2 TYPICAL BATH(S)**		
1.MODERN	4.OBSOLETE	7.	
2.TYPICAL	5.	8.	
3.OLD TYPE	6.	9.NONE	
# Rooms	**0**		
# Bedrooms	**0**		
# Full Baths	**1**		
# Half Baths	**0**		
# Addn Fixtures	**0**		
# Fireplaces	**1**		

TRIO

Layout	**1 TYPICAL**		
1.TYPICAL	4.	7.	
2.INADEQ	5.	8.	
3.	6.	9.	
Attic	**9 NONE**		
1.1/4 FIN	4.FULL FIN	7.	
2.1/2 FIN	5.FL/STAIR	8.	
3.3/4 FIN	6.	9.NONE	
Insulation	**1 FULL**		
1.FULL	4.MINIMAL	7.	
2.HEAVY	5.PARTIAL	8.	
3.CAPPED	6.	9.NONE	
Unfinished %	**0%**		
Grade & Factor	**3 C 105%**		
1.E GRADE	4.B GRADE	7.AAA GRAD	
2.D GRADE	5.A GRADE	8.M&S PRIC	
3.C GRADE	6.AA GRADE	9.SAME	
SQFT (Footprint)	**1040**		
Condition	**5 ABOVE AVERAGE**		
1.POOR	4.AVG	7.V G	
2.FAIR	5.AVG+	8.EXC	
3.AVG-	6.GOOD	9.SAME	
Phys. % Good	**0%**		
Funct. % Good	**100%**		
Functional Code	**9 NONE**		
1.INCOMP	4.PL/HT	7.	
2.OVERBLT	5.DAMAGE/D	8.	
3.STYLE	6.	9.NONE	
Econ. % Good	**90%**		
Economic Code	**ENCROACHMENT**		
0.None	3.NO POWER	7.	
1.LOCATION	4.DAMAGE/D	8.	
2.ENCROACH	9.NONE	9.	
Entrance Code	**0**		
1.INTERIOR	4.VACANT	7.	
2.REFUSAL	5.ESTIMATE	8.	
3.INFORMED	6.	9.	
Information Code	**0**		
1.OWNER	4.AGENT	7.	
2.RELATIVE	5.ESTIMATE	8.	
3.TENANT	6.OTHER	9.	

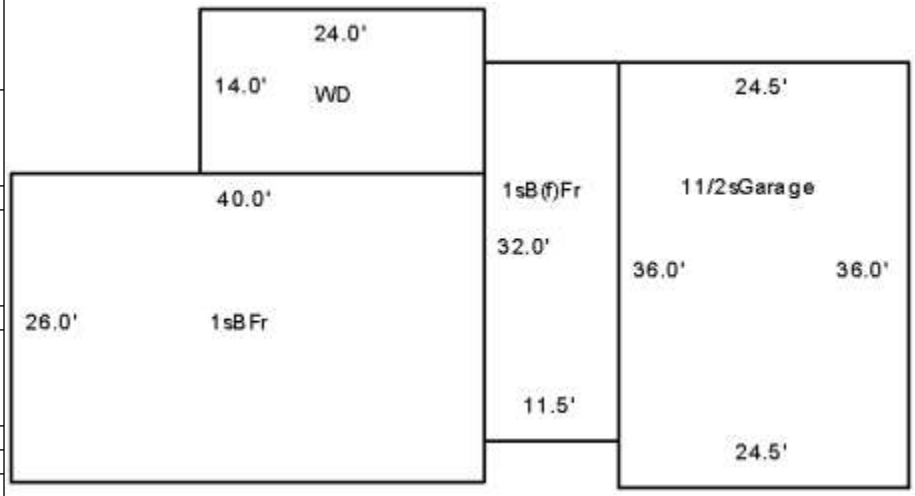

Date Inspected

Additions, Outbuildings & Improvements

Type	Year	Units	Grade	Cond	Phys.	Funct.	Sound Value
7 ONE STY BSMT FR	2000	368	3 100	4	0 %	100 %	
71 1 1/4S GARAGE	2000	882	3 100	4	0 %	100 %	
68 DECK	2000	336	2 100	4	0 %	100 %	
					%	%	
					%	%	
					%	%	
					%	%	
					%	%	
					%	%	
					%	%	

1.ONE STORY FRAM
2.TWO STORY FRAM
3.THREE STORY FR
4.1 & 1/2 STORY
5.1 & 3/4 STORY
6.2 & 1/2 STORY
21.OPEN FRAME POR
22.ENCL PCH/1SFR(
23.FRAME GARAGE
24.FRAME SHED
25.FRAME BAY WIND
26.1SFR OVERHANG
27.UNFIN BASEMENT
28.UNF ATTIC/LOFT
29.FINISHED ATTIC

Map Lot 014-002 | Account 1601 | Location 8 SOUTH ST | Card 1 Of 1 | 8/11/2025

JOHNSON, NICHOLE A
8 SOUTH STREET
BLUE HILL ME 04614

B7184P550

Previous Owner
10 SOUTH STREET, LLC
8 SIENA WAY

ELIOT ME 03903
Sale Date: 1/19/2022

Previous Owner
BILLINGS, BRAD E
10 SOUTH STREET, LLC
329 N DEER ISLE RD
DEER ISLE ME 04627
Sale Date: 1/30/2013

Previous Owner
SHERMAN, FLORENCE
8 SOUTH STREET

BLUE HILL ME 04614
Sale Date: 1/27/2010

Inspection Witnessed By:

X Date

No./Date	Description	Date Insp.

Notes:

3/27/24 ADJ DIMS, EST COMPLETE
'22-ADJ ACREAGE PER SURVEY
10/9/15 .31AC AND BLDG CARD #2 TO NEW LOT 2A
3/30/15 CALL CARD 1 COMPLETE
3/21/14 RESTAURANT NOT OPEN YET, EST N/C BUT ADD SHED
4/30/13- W/MR. GARAGE NOW CARD #2 (2 COMMERCIAL OFFICE UNITS), CARD #1 NOW A RESTAURANT TO BE M&S PRICED.
4/30/13 N/C YET - THIS IS STILL JUST AN OLD VAC. RESIDENTIAL USE - 3/22/13 VAC GARAGE STARTING TO BE

Blue Hill

Property Data

Neighborhood **39 NEIGHBORHOOD 39.**

Tree Growth Year **0**

X Coordinate **0**

Y Coordinate **0**

Zone/Land Use **11 RESIDENTIAL**

Secondary Zone

Topography **1 LEVEL**

1.LEVEL	4.BELOW ST	7.ROUGH
2.ROLLING	5.LOW	8.
3.ABOVE ST	6.SWAMPY	9.

Utilities **4 DRILLED WELL 7 SEPTIC**

1.SUMMER	4.DR WELL	7.SEPTIC
2.WATER	5.DUG WELL	8.SPRING
3.SEWER	6.LAKE WTR	9.NONE

Street **1 PAVED**

1.PAVED	4.PROPOSED	7.
2.SEMI IMP	5.	8.
3.GRAVEL	6.	9.NONE

0

SPRINGWORK YEAR **0**

Sale Data

Sale Date **1/19/2022**

Price **175,000**

Sale Type **2 LAND &**

1.LAND	4.MOBILE	7.
2.L & B	5.OTHER	8.
3.BUILDING	6.	9.

Financing **7 UNKNOWN.....**

1.CONVENT	4.SELLER	7.UNKNOWN
2.FHA/VA	5.PRIVATE	8.
3.ASSUMED	6.CASH	9.UNKNOWN

Validity **1 ARMS LENGTH**

1.VALID	4.SPLIT	7.RENOVATE
2.RELATED	5.PARTIAL	8.OTHER
3.DISTRESS	6.EXEMPT	9.

Verified **5 PUBLIC RECORD**

1.BUYER	4.AGENT	7.FAMILY
2.SELLER	5.PUB REC	8.OTHER
3.LENDER	6.MLS	9.CONFID

Assessment Record

Year	Land	Buildings	Exempt	Total
2012	107,500	96,000	0	203,500
2013	91,400	89,500	0	180,900
2014	91,400	94,200	0	185,600
2015	91,400	110,000	0	201,400
2016	74,300	110,000	0	184,300
2017	74,300	110,000	0	184,300
2018	74,300	110,000	0	184,300
2019	74,300	110,000	0	184,300
2020	74,300	110,000	0	184,300
2021	74,300	110,000	0	184,300
2022	91,900	110,000	0	201,900
2023	91,900	110,000	0	201,900
2024	149,600	157,000	0	306,600
2025	149,600	157,000	0	306,600

Land Data

Front Foot	Type	Effective Frontage	Effective Depth	Influence Factor	Influence Code
11.REGULAR LOT				%	
12.SECONDARY				%	
13.EXCESS FRONTAG				%	
14.REAR LAND				%	
15.MISCELLANEOUS				%	
				%	
				%	

Square Foot	Square Feet		
16.REGULAR LOT		%	
17.SECONDARY LOT		%	
18.EXCESS LAND		%	
19.CONDOMINIUM		%	
20.MISCELLANEOUS		%	
		%	
		%	

Fract. Acre	Acreage/Sites			
21.HOUSELOT(FRCT)	21	0.50	100 %	0
22.BASELOT(FRCT)	28	0.23	100 %	0
23.REAR(FRCT)			%	
Acres			%	
24.HOUSELOT			%	
25.BASELOT			%	
26.FRONTAGE 1			%	
27.FRONTAGE 2			%	
28.REAR LAND 1			%	
29.REAR LAND 2			%	

Total Acreage 0.73

Influence Codes

1.USE
2.R/W
3.TOPOGRAPHY
4.SIZE
5.ACCESS
6.RESTRICTIONS
7.SHAPE
8.SEMI-IMPROVED
9.FRACTIONAL
Acres
30.REAR LAND 3
31.REAR LAND 4
32.PASTURE
33.CROP
34.HORTICUL I
35.HORTUCUL II
36.ORCHARD
37.SOFTWOOD
38.MIXED WOOD
39.HARDWOOD
40.WASTE
41.GRAVEL PIT
42.MOBILE HOME SI
43.CONDO SITE
44.EXTRA SET OF L
45.M H HOOK-UP
46.HOLE/SITE

Blue Hill

Map Lot 014-002 | Account 1601 | Location 8 SOUTH ST | Card 1 Of 1 | 8/11/2025

Building Style	**1 CONVENTIONAL**	
1.CONV.	5.COLONIAL	9.CONDO
2.RANCH	6.SPLIT	10.
3.R RANCH	7.CONTEMP	11.
4.CAPE	8.COTTAGE	12.
Dwelling Units	**0**	
Other Units	**1**	
Stories	**1 ONE STORY**	
1.1	4.1.5	7.3.5
2.2	5.1.75	8.4
3.3	6.2.5	9.
Exterior Walls	**2 VINYL/ALUMINUM**	
1.WOOD	5.SHINGLE	9.OTHER
2.VIN/AL	6.BRK/STN	10.ALUM
3.COMPOS.	7.SINGLE	11.LOG
4.ASBESTOS	8.HARDY/CO	12.STONE
Roof Surface	**1 ASPHALT SHINGLES**	
1.ASPHALT	4.COMPOSIT	7.ROLL
2.SLATE	5.WOOD	8.
3.METAL	6.OTHER	9.
SF Masonry Trim	**0**	
	0	
	0	
Year Built	**1953**	
Year Remodeled	**2013**	
Foundation	**1 CONCRETE**	
1.CONCRETE	4.WOOD	7.
2.C BLOCK	5.SLAB	8.
3.BR/STONE	6.PIERS	9.
Basement	**4 FULL BASEMENT**	
1.1/4 BMT	4.FULL BMT	7.
2.1/2 BMT	5.NONE	8.
3.3/4 BMT	6.	9.NONE
Bsmt Gar # Cars	**0**	
Wet Basement	**2 DAMP BASEMENT**	
1.DRY	4.DIRT FLR	7.
2.DAMP	5.	8.
3.WET	6.	9.

SF Bsmt Living	**0**	
Fin Bsmt Grade	**0 0**	
	0	
Heat Type	**100%**	**8 FLOOR/WALL UNIT**
1.HWBB	5.FWA	9.NO HEAT
2.HWCI	6.GRAVWA	10.
3.H PUMP	7.ELECTRIC	11.
4.RADIANT	8.FL/WALL	12.
Cool Type	**0%**	**9 NONE**
1.REFRIG	4.W&C AIR	7.
2.EVAPOR	5.	8.
3.H PUMP	6.	9.NONE
Kitchen Style	**2 TYPICAL**	
1.MODERN	4.OBSOLETE	7.
2.TYPICAL	5.	8.
3.OLD TYPE	6.	9.NONE
Bath(s) Style	**2 TYPICAL BATH(S)**	
1.MODERN	4.OBSOLETE	7.
2.TYPICAL	5.	8.
3.OLD TYPE	6.	9.NONE
# Rooms	**0**	
# Bedrooms	**0**	
# Full Baths	**0**	
# Half Baths	**1**	
# Addn Fixtures	**1**	
# Fireplaces	**0**	

TRIO

Layout	**1 TYPICAL**	
1.TYPICAL	4.	7.
2.INADEQ	5.	8.
3.	6.	9.
Attic	**4 FULL FINISHED**	
1.1/4 FIN	4.FULL FIN	7.
2.1/2 FIN	5.FL/STAIR	8.
3.3/4 FIN	6.	9.NONE
Insulation	**1 FULL**	
1.FULL	4.MINIMAL	7.
2.HEAVY	5.PARTIAL	8.
3.CAPPED	6.	9.NONE
Unfinished %	**0%**	
Grade & Factor	**2 D 100%**	
1.E GRADE	4.B GRADE	7.AAA GRAD
2.D GRADE	5.A GRADE	8.M&S PRIC
3.C GRADE	6.AA GRADE	9.SAME
SQFT (Footprint)	**1216**	
Condition	**5 ABOVE AVERAGE**	
1.POOR	4.AVG	7.V G
2.FAIR	5.AVG+	8.EXC
3.AVG-	6.GOOD	9.SAME
Phys. % Good	**0%**	
Funct. % Good	**100%**	
Functional Code	**9 NONE**	
1.INCOMP	4.PL/HT	7.
2.OVERBLT	5.DAMAGE/D	8.
3.STYLE	6.	9.NONE
Econ. % Good	**100%**	
Economic Code	**NONE**	
0.None	3.NO POWER	7.
1.LOCATION	4.DAMAGE/D	8.
2.ENCROACH	9.NONE	9.
Entrance Code	**0**	
1.INTERIOR	4.VACANT	7.
2.REFUSAL	5.ESTIMATE	8.
3.INFORMED	6.	9.
Information Code	**0**	
1.OWNER	4.AGENT	7.
2.RELATIVE	5.ESTIMATE	8.
3.TENANT	6.OTHER	9.

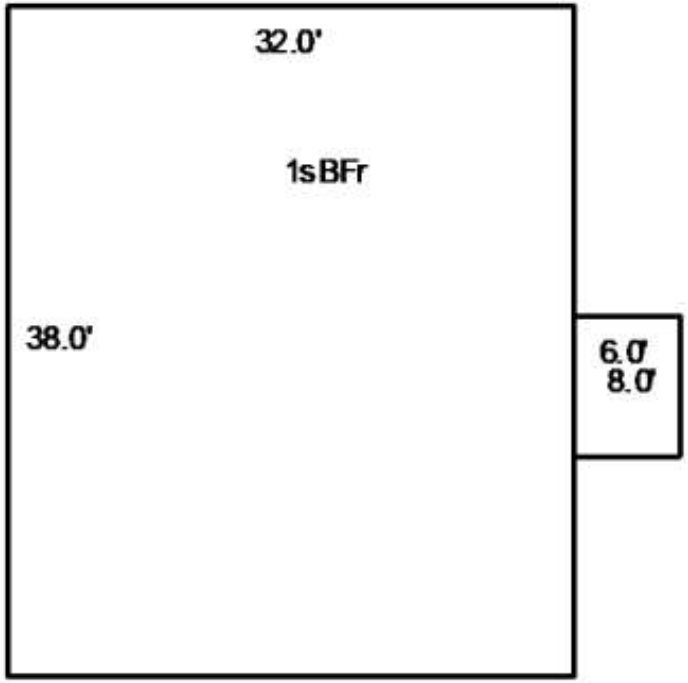

Date Inspected

Additions, Outbuildings & Improvements

Type	Year	Units	Grade	Cond	Phys.	Funct.	Sound Value
1 ONE STORY	0	48	0 0	0	0 %	0 %	
					%	%	
					%	%	
					%	%	
					%	%	
					%	%	
					%	%	
					%	%	
					%	%	
					%	%	

1.ONE STORY FRAM
2.TWO STORY FRAM
3.THREE STORY FR
4.1 & 1/2 STORY
5.1 & 3/4 STORY
6.2 & 1/2 STORY
21.OPEN FRAME POR
22.ENCL PCH/1SFR(
23.FRAME GARAGE
24.FRAME SHED
25.FRAME BAY WIND
26.1SFR OVERHANG
27.UNFIN BASEMENT
28.UNF ATTIC/LOFT
29.FINISHED ATTIC

Map Lot 014-002-A | Account 654 | Location 8 SOUTH ST | Card 1 Of 1 | 8/11/2025

MATAYO GROUP INVESTMENTS, LLC
PO BOX 1631
BLUE HILL ME 04614

B7075P256

Previous Owner
WIBERG, KATIE A
P.O. BOX 1600

BLUE HILL ME 04614
Sale Date: 11/17/2020

Previous Owner
WIEBERG, KATIE A.
P.O. BOX 1600

Blue Hill ME 04614
Sale Date: 5/18/2015

Inspection Witnessed By:

X Date

No./Date	Description	Date Insp.

Notes:

10/9/15 NEW LOT .31AC FROM LOT 2 & BUILDING FROM CARD #2

Blue Hill

Property Data

Neighborhood **39 NEIGHBORHOOD 39.**

Tree Growth Year **0**

X Coordinate **0**

Y Coordinate **0**

Zone/Land Use **11 RESIDENTIAL**

Secondary Zone

Topography **1 LEVEL**

1.LEVEL	4.BELOW ST	7.ROUGH
2.ROLLING	5.LOW	8.
3.ABOVE ST	6.SWAMPY	9.

Utilities **4 DRILLED WELL 7 SEPTIC**

1.SUMMER	4.DR WELL	7.SEPTIC
2.WATER	5.DUG WELL	8.SPRING
3.SEWER	6.LAKE WTR	9.NONE

Street **1 PAVED**

1.PAVED	4.PROPOSED	7.
2.SEMI IMP	5.	8.
3.GRAVEL	6.	9.NONE

0

SPRINGWORK YEAR **0**

Sale Data

Sale Date **11/17/2020**

Price **150,000**

Sale Type **2 LAND &**

1.LAND	4.MOBILE	7.
2.L & B	5.OTHER	8.
3.BUILDING	6.	9.

Financing **9 UNKNOWN**

1.CONVENT	4.SELLER	7.UNKNOWN
2.FHA/VA	5.PRIVATE	8.
3.ASSUMED	6.CASH	9.UNKNOWN

Validity **1 ARMS LENGTH**

1.VALID	4.SPLIT	7.RENOVATE
2.RELATED	5.PARTIAL	8.OTHER
3.DISTRESS	6.EXEMPT	9.

Verified **5 PUBLIC RECORD**

1.BUYER	4.AGENT	7.FAMILY
2.SELLER	5.PUB REC	8.OTHER
3.LENDER	6.MLS	9.CONFID

Assessment Record

Year	Land	Buildings	Exempt	Total
2016	74,300	67,900	0	142,200
2017	74,300	67,900	0	142,200
2018	74,300	67,900	0	142,200
2019	74,300	67,900	0	142,200
2020	74,300	67,900	0	142,200
2021	74,300	67,900	0	142,200
2022	74,300	67,900	0	142,200
2023	74,300	67,900	0	142,200
2024	116,900	134,600	0	251,500
2025	116,900	134,600	0	251,500

Land Data

Front Foot	Type	Effective Frontage	Effective Depth	Influence Factor	Influence Code
11.REGULAR LOT				%	
12.SECONDARY				%	
13.EXCESS FRONTAG				%	
14.REAR LAND				%	
15.MISCELLANEOUS				%	
				%	
				%	
Square Foot		**Square Feet**			
16.REGULAR LOT				%	
17.SECONDARY LOT				%	
18.EXCESS LAND				%	
19.CONDOMINIUM				%	
20.MISCELLANEOUS				%	
				%	
				%	
Fract. Acre		**Acreage/Sites**			
21.HOUSELOT(FRCT)	21	0.31		100 %	0
22.BASELOT(FRCT)				%	
23.REAR(FRCT)				%	
Acres				%	
24.HOUSELOT				%	
25.BASELOT				%	
26.FRONTAGE 1				%	
27.FRONTAGE 2				%	
28.REAR LAND 1				%	
29.REAR LAND 2				%	

Total Acreage 0.31

Influence Codes

1.USE
2.R/W
3.TOPOGRAPHY
4.SIZE
5.ACCESS
6.RESTRICTIONS
7.SHAPE
8.SEMI-IMPROVED
9.FRACTIONAL
Acres
30.REAR LAND 3
31.REAR LAND 4
32.PASTURE
33.CROP
34.HORTICUL I
35.HORTUCUL II
36.ORCHARD
37.SOFTWOOD
38.MIXED WOOD
39.HARDWOOD
40.WASTE
41.GRAVEL PIT
42.MOBILE HOME SI
43.CONDO SITE
44.EXTRA SET OF L
45.M H HOOK-UP
46.HOLE/SITE

Blue Hill

Map Lot 014-002-A | Account 654 | Location 8 SOUTH ST | Card 1 Of 1 | 8/11/2025

Building Style	**1 CONVENTIONAL**	
1.CONV.	5.COLONIAL	9.CONDO
2.RANCH	6.SPLIT	10.
3.R RANCH	7.CONTEMP	11.
4.CAPE	8.COTTAGE	12.
Dwelling Units	**0**	
Other Units	**2**	
Stories	**1 ONE STORY**	
1.1	4.1.5	7.3.5
2.2	5.1.75	8.4
3.3	6.2.5	9.
Exterior Walls	**2 VINYL/ALUMINUM**	
1.WOOD	5.SHINGLE	9.OTHER
2.VIN/AL	6.BRK/STN	10.ALUM
3.COMPOS.	7.SINGLE	11.LOG
4.ASBESTOS	8.HARDY/CO	12.STONE
Roof Surface	**1 ASPHALT SHINGLES**	
1.ASPHALT	4.COMPOSIT	7.ROLL
2.SLATE	5.WOOD	8.
3.METAL	6.OTHER	9.
SF Masonry Trim	**0**	
	0	
	0	
Year Built	**1953**	
Year Remodeled	**2013**	
Foundation	**5 CONCRETE SLAB**	
1.CONCRETE	4.WOOD	7.
2.C BLOCK	5.SLAB	8.
3.BR/STONE	6.PIERS	9.
Basement	**9 NO BASEMENT**	
1.1/4 BMT	4.FULL BMT	7.
2.1/2 BMT	5.NONE	8.
3.3/4 BMT	6.	9.NONE
Bsmt Gar # Cars	**0**	
Wet Basement	**9 NO BASEMENT**	
1.DRY	4.DIRT FLR	7.
2.DAMP	5.	8.
3.WET	6.	9.

SF Bsmt Living	**0**	
Fin Bsmt Grade	**0 0**	
	0	
Heat Type	**100%**	**8 FLOOR/WALL UNIT**
1.HWBB	5.FWA	9.NO HEAT
2.HWCI	6.GRAVWA	10.
3.H PUMP	7.ELECTRIC	11.
4.RADIANT	8.FL/WALL	12.
Cool Type	**0%**	**9 NONE**
1.REFRIG	4.W&C AIR	7.
2.EVAPOR	5.	8.
3.H PUMP	6.	9.NONE
Kitchen Style	**2 TYPICAL**	
1.MODERN	4.OBSOLETE	7.
2.TYPICAL	5.	8.
3.OLD TYPE	6.	9.NONE
Bath(s) Style	**2 TYPICAL BATH(S)**	
1.MODERN	4.OBSOLETE	7.
2.TYPICAL	5.	8.
3.OLD TYPE	6.	9.NONE
# Rooms	**0**	
# Bedrooms	**0**	
# Full Baths	**0**	
# Half Baths	**1**	
# Addn Fixtures	**0**	
# Fireplaces	**0**	

TRIO

Layout	**1 TYPICAL**	
1.TYPICAL	4.	7.
2.INADEQ	5.	8.
3.	6.	9.
Attic	**9 NONE**	
1.1/4 FIN	4.FULL FIN	7.
2.1/2 FIN	5.FL/STAIR	8.
3.3/4 FIN	6.	9.NONE
Insulation	**1 FULL**	
1.FULL	4.MINIMAL	7.
2.HEAVY	5.PARTIAL	8.
3.CAPPED	6.	9.NONE
Unfinished %	**0%**	
Grade & Factor	**2 D 110%**	
1.E GRADE	4.B GRADE	7.AAA GRAD
2.D GRADE	5.A GRADE	8.M&S PRIC
3.C GRADE	6.AA GRADE	9.SAME
SQFT (Footprint)	**1092**	
Condition	**7 VERY GOOD**	
1.POOR	4.AVG	7.V G
2.FAIR	5.AVG+	8.EXC
3.AVG-	6.GOOD	9.SAME
Phys. % Good	**0%**	
Funct. % Good	**100%**	
Functional Code	**9 NONE**	
1.INCOMP	4.PL/HT	7.
2.OVERBLT	5.DAMAGE/D	8.
3.STYLE	6.	9.NONE
Econ. % Good	**100%**	
Economic Code	**NONE**	
0.None	3.NO POWER	7.
1.LOCATION	4.DAMAGE/D	8.
2.ENCROACH	9.NONE	9.
Entrance Code	**0**	
1.INTERIOR	4.VACANT	7.
2.REFUSAL	5.ESTIMATE	8.
3.INFORMED	6.	9.
Information Code	**0**	
1.OWNER	4.AGENT	7.
2.RELATIVE	5.ESTIMATE	8.
3.TENANT	6.OTHER	9.

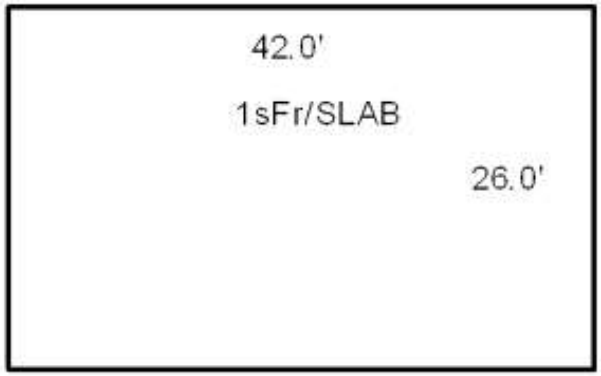

OLD GARAGE CONVERSION

2 UNIT COMMERCIAL OFFICE SPACE

Date Inspected

Additions, Outbuildings & Improvements

Type	Year	Units	Grade	Cond	Phys.	Funct.	Sound Value
					%	%	
					%	%	
					%	%	
					%	%	
					%	%	
					%	%	
					%	%	
					%	%	
					%	%	
					%	%	

1.ONE STORY FRAM
2.TWO STORY FRAM
3.THREE STORY FR
4.1 & 1/2 STORY
5.1 & 3/4 STORY
6.2 & 1/2 STORY
21.OPEN FRAME POR
22.ENCL PCH/1SFR(
23.FRAME GARAGE
24.FRAME SHED
25.FRAME BAY WIND
26.1SFR OVERHANG
27.UNFIN BASEMENT
28.UNF ATTIC/LOFT
29.FINISHED ATTIC

Map Lot 014-003 | Account 1648 | Location 16 SOUTH ST | Card 1 Of 1 | 8/11/2025

HEWINS DRIVE REALTY LLC
PO BOX 248
BLUE HILL ME 04614

B7202P929

Previous Owner
SOUTHSTREET DEVELOPMENT COMPANY, LLC
15 SOUTH STREET

BLUE HILL ME 04614
Sale Date: 4/29/2022

Previous Owner
KIRK ASSOCIATES
PO BOX 200

EAST BLUE HILL ME 04629
Sale Date: 1/27/2009

Inspection Witnessed By:

X Date

No./Date	Description	Date Insp.

Notes:

'14 BLDG COMPLETE
4/30/13- W/ CONTRACTOR SLAB ONLY FOR 4/1/13.
'12 BUILDING TORN DOWN IN NOVEMBER OF 2011 BUT NOT REMOVED FROM ASSESSMENT, DID NOT RECIEVE NOTIFICATION FROM TOWN
'12 ADJ TO COMMERCIAL BASE AND N.C.

Blue Hill

Property Data

Neighborhood **4 NEIGHBORHOOD 4.**

Tree Growth Year **0**

X Coordinate **0**

Y Coordinate **0**

Zone/Land Use **21 COMMERCIAL USE**

Secondary Zone

Topography **1 LEVEL**

1.LEVEL 4.BELOW ST 7.ROUGH
2.ROLLING 5.LOW 8.
3.ABOVE ST 6.SWAMPY 9.

Utilities **4 DRILLED WELL 7 SEPTIC**

1.SUMMER 4.DR WELL 7.SEPTIC
2.WATER 5.DUG WELL 8.SPRING
3.SEWER 6.LAKE WTR 9.NONE

Street **1 PAVED**

1.PAVED 4.PROPOSED 7.
2.SEMI IMP 5. 8.
3.GRAVEL 6. 9.NONE

0

SPRINGWORK YEAR **0**

Sale Data

Sale Date **4/29/2022**

Price

Sale Type **2 LAND &**

1.LAND 4.MOBILE 7.
2.L & B 5.OTHER 8.
3.BUILDING 6. 9.

Financing **1 CONVENTIONAL**

1.CONVENT 4.SELLER 7.UNKNOWN
2.FHA/VA 5.PRIVATE 8.
3.ASSUMED 6.CASH 9.UNKNOWN

Validity **4**

1.VALID 4.SPLIT 7.RENOVATE
2.RELATED 5.PARTIAL 8.OTHER
3.DISTRESS 6.EXEMPT 9.

Verified **5 PUBLIC RECORD**

1.BUYER 4.AGENT 7.FAMILY
2.SELLER 5.PUB REC 8.OTHER
3.LENDER 6.MLS 9.CONFID

Assessment Record

Year	Land	Buildings	Exempt	Total
2012	195,000	0	0	195,000
2013	165,800	12,600	0	178,400
2014	165,800	302,700	0	468,500
2015	165,800	302,700	0	468,500
2016	165,800	302,700	0	468,500
2017	165,800	302,700	0	468,500
2018	165,800	302,700	0	468,500
2019	165,800	302,700	0	468,500
2020	165,800	302,700	0	468,500
2021	165,800	302,700	0	468,500
2022	165,800	302,700	0	468,500
2023	165,800	302,700	0	468,500
2024	345,000	470,400	0	815,400
2025	345,000	470,400	0	815,400

Land Data

Front Foot	Type	Effective Frontage	Effective Depth	Influence Factor	Influence Code
11.REGULAR LOT				%	
12.SECONDARY				%	
13.EXCESS FRONTAG				%	
14.REAR LAND				%	
15.MISCELLANEOUS				%	
				%	
				%	
Square Foot		**Square Feet**			
16.REGULAR LOT				%	
17.SECONDARY LOT				%	
18.EXCESS LAND				%	
19.CONDOMINIUM				%	
20.MISCELLANEOUS				%	
				%	
				%	
Fract. Acre		**Acreage/Sites**			
21.HOUSELOT(FRCT)	24	1.00		100 %	0
22.BASELOT(FRCT)	28	1.00		100 %	0
23.REAR(FRCT)				%	
Acres				%	
24.HOUSELOT				%	
25.BASELOT				%	
26.FRONTAGE 1				%	
27.FRONTAGE 2				%	
28.REAR LAND 1				%	
29.REAR LAND 2				%	

Total Acreage 2.00

Influence Codes

1.USE
2.R/W
3.TOPOGRAPHY
4.SIZE
5.ACCESS
6.RESTRICTIONS
7.SHAPE
8.SEMI-IMPROVED
9.FRACTIONAL
Acres
30.REAR LAND 3
31.REAR LAND 4
32.PASTURE
33.CROP
34.HORTICUL I
35.HORTUCUL II
36.ORCHARD
37.SOFTWOOD
38.MIXED WOOD
39.HARDWOOD
40.WASTE
41.GRAVEL PIT
42.MOBILE HOME SI
43.CONDO SITE
44.EXTRA SET OF L
45.M H HOOK-UP
46.HOLE/SITE

Blue Hill

Map Lot 014-003 | Account 1648 | Location 16 SOUTH ST | Card 1 Of 1 | 8/11/2025

Building Style		
1.CONV.	5.COLONIAL	9.CONDO
2.RANCH	6.SPLIT	10.
3.R RANCH	7.CONTEMP	11.
4.CAPE	8.COTTAGE	12.

Dwelling Units
Other Units

Stories		
1.1	4.1.5	7.3.5
2.2	5.1.75	8.4
3.3	6.2.5	9.

Exterior Walls		
1.WOOD	5.SHINGLE	9.OTHER
2.VIN/AL	6.BRK/STN	10.ALUM
3.COMPOS.	7.SINGLE	11.LOG
4.ASBESTOS	8.HARDY/CO	12.STONE

Roof Surface		
1.ASPHALT	4.COMPOSIT	7.ROLL
2.SLATE	5.WOOD	8.
3.METAL	6.OTHER	9.

SF Masonry Trim

Year Built
Year Remodeled

Foundation		
1.CONCRETE	4.WOOD	7.
2.C BLOCK	5.SLAB	8.
3.BR/STONE	6.PIERS	9.

Basement		
1.1/4 BMT	4.FULL BMT	7.
2.1/2 BMT	5.NONE	8.
3.3/4 BMT	6.	9.NONE

Bsmt Gar # Cars

Wet Basement		
1.DRY	4.DIRT FLR	7.
2.DAMP	5.	8.
3.WET	6.	9.

SF Bsmt Living
Fin Bsmt Grade

Heat Type		
1.HWBB	5.FWA	9.NO HEAT
2.HWCI	6.GRAVWA	10.
3.H PUMP	7.ELECTRIC	11.
4.RADIANT	8.FL/WALL	12.

Cool Type		
1.REFRIG	4.W&C AIR	7.
2.EVAPOR	5.	8.
3.H PUMP	6.	9.NONE

Kitchen Style		
1.MODERN	4.OBSOLETE	7.
2.TYPICAL	5.	8.
3.OLD TYPE	6.	9.NONE

Bath(s) Style		
1.MODERN	4.OBSOLETE	7.
2.TYPICAL	5.	8.
3.OLD TYPE	6.	9.NONE

Rooms
Bedrooms
Full Baths
Half Baths
Addn Fixtures
Fireplaces

TRIO

Layout		
1.TYPICAL	4.	7.
2.INADEQ	5.	8.
3.	6.	9.

Attic		
1.1/4 FIN	4.FULL FIN	7.
2.1/2 FIN	5.FL/STAIR	8.
3.3/4 FIN	6.	9.NONE

Insulation		
1.FULL	4.MINIMAL	7.
2.HEAVY	5.PARTIAL	8.
3.CAPPED	6.	9.NONE

Unfinished %

Grade & Factor		
1.E GRADE	4.B GRADE	7.AAA GRAD
2.D GRADE	5.A GRADE	8.M&S PRIC
3.C GRADE	6.AA GRADE	9.SAME

SQFT (Footprint)

Condition		
1.POOR	4.AVG	7.V G
2.FAIR	5.AVG+	8.EXC
3.AVG-	6.GOOD	9.SAME

Phys. % Good
Funct. % Good

Functional Code		
1.INCOMP	4.PL/HT	7.
2.OVERBLT	5.DAMAGE/D	8.
3.STYLE	6.	9.NONE

Econ. % Good

Economic Code		
0.None	3.NO POWER	7.
1.LOCATION	4.DAMAGE/D	8.
2.ENCROACH	9.NONE	9.

Entrance Code **0**		
1.INTERIOR	4.VACANT	7.
2.REFUSAL	5.ESTIMATE	8.
3.INFORMED	6.	9.

Information Code **0**		
1.OWNER	4.AGENT	7.
2.RELATIVE	5.ESTIMATE	8.
3.TENANT	6.OTHER	9.

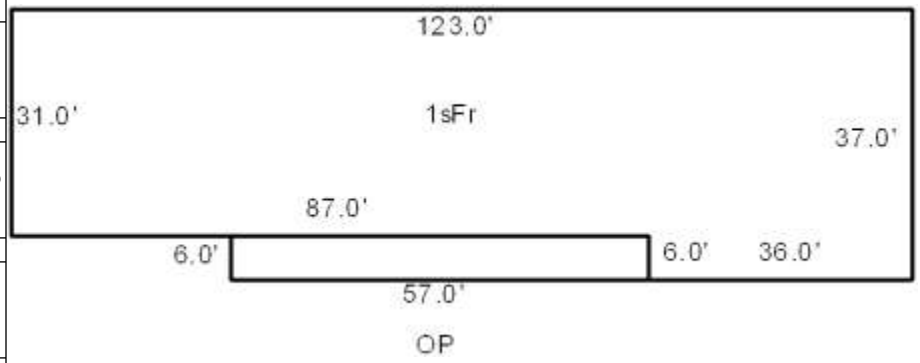

Date Inspected

Additions, Outbuildings & Improvements

Type	Year	Units	Grade	Cond	Phys.	Funct.	Sound Value
226 M&S AVE D	2013	4029	3 100	4	0 %	100 %	
21 OPEN FRAME	2013	342	3 100	4	0 %	100 %	
					%	%	
					%	%	
					%	%	
					%	%	
					%	%	
					%	%	
					%	%	
					%	%	

1.ONE STORY FRAM
2.TWO STORY FRAM
3.THREE STORY FR
4.1 & 1/2 STORY
5.1 & 3/4 STORY
6.2 & 1/2 STORY
21.OPEN FRAME POR
22.ENCL PCH/1SFR(
23.FRAME GARAGE
24.FRAME SHED
25.FRAME BAY WIND
26.1SFR OVERHANG
27.UNFIN BASEMENT
28.UNF ATTIC/LOFT
29.FINISHED ATTIC

Map Lot 014-004 | Account 489 | Location 28 SOUTH ST | Card 1 Of 1 | 8/11/2025

ELLSWORTH HOLDING, LLC
2402 ROUTE 2, SUITE G
HERMON ME 04401

B6204P133

Previous Owner
LEE ASSOCIATES
PO BOX 835

BLUE HILL ME 04614
Sale Date: 4/14/2014

Inspection Witnessed By:

X Date

No./Date	Description	Date Insp.

Notes:

3/6/20 - SECOND RETAIL UNIT NOW OPEN, CALL BLDG COMP.
3/7/19 RENTAL RETAIL SPACE ON LEFT SIDE STILL INC & UNFINISHED

Blue Hill

Property Data

Neighborhood	**4 NEIGHBORHOOD 4.**
Tree Growth Year	**0**
X Coordinate	**0**
Y Coordinate	**0**
Zone/Land Use	**21 COMMERCIAL USE**
Secondary Zone	
Topography	**1 LEVEL**

1.LEVEL 4.BELOW ST 7.ROUGH
2.ROLLING 5.LOW 8.
3.ABOVE ST 6.SWAMPY 9.

Utilities **4 DRILLED WELL 7 SEPTIC**

1.SUMMER 4.DR WELL 7.SEPTIC
2.WATER 5.DUG WELL 8.SPRING
3.SEWER 6.LAKE WTR 9.NONE

Street **1 PAVED**

1.PAVED 4.PROPOSED 7.
2.SEMI IMP 5. 8.
3.GRAVEL 6. 9.NONE

0

SPRINGWORK YEAR **0**

Sale Data

Sale Date	**4/14/2014**
Price	**298,000**
Sale Type	**2 LAND &**

1.LAND 4.MOBILE 7.
2.L & B 5.OTHER 8.
3.BUILDING 6. 9.

Financing **7 UNKNOWN.....**

1.CONVENT 4.SELLER 7.UNKNOWN
2.FHA/VA 5.PRIVATE 8.
3.ASSUMED 6.CASH 9.UNKNOWN

Validity **1 ARMS LENGTH**

1.VALID 4.SPLIT 7.RENOVATE
2.RELATED 5.PARTIAL 8.OTHER
3.DISTRESS 6.EXEMPT 9.

Verified **5 PUBLIC RECORD**

1.BUYER 4.AGENT 7.FAMILY
2.SELLER 5.PUB REC 8.OTHER
3.LENDER 6.MLS 9.CONFID

Assessment Record

Year	Land	Buildings	Exempt	Total
2012	140,400	124,000	0	264,400
2013	119,300	105,400	0	224,700
2014	119,300	105,400	0	224,700
2015	119,300	105,400	0	224,700
2016	119,300	105,400	0	224,700
2017	119,300	105,400	0	224,700
2018	156,200	610,800	0	767,000
2019	156,200	610,800	0	767,000
2020	156,200	716,600	0	872,800
2021	156,200	716,600	0	872,800
2022	156,200	716,600	0	872,800
2023	156,200	716,600	0	872,800
2024	327,900	1,113,000	0	1,440,900
2025	327,900	1,113,000	0	1,440,900

Land Data

Front Foot	Type	Effective Frontage	Effective Depth	Influence Factor	Influence Code
11.REGULAR LOT				%	
12.SECONDARY				%	
13.EXCESS FRONTAG				%	
14.REAR LAND				%	
15.MISCELLANEOUS				%	
				%	
				%	
Square Foot		**Square Feet**			
16.REGULAR LOT				%	
17.SECONDARY LOT				%	
18.EXCESS LAND				%	
19.CONDOMINIUM				%	
20.MISCELLANEOUS				%	
				%	
				%	
Fract. Acre		**Acreage/Sites**			
21.HOUSELOT(FRCT)	21	0.93		100 %	0
22.BASELOT(FRCT)				%	
23.REAR(FRCT)				%	
Acres				%	
24.HOUSELOT				%	
25.BASELOT				%	
26.FRONTAGE 1				%	
27.FRONTAGE 2				%	
28.REAR LAND 1				%	
29.REAR LAND 2				%	

Total Acreage 0.93

Influence Codes

1.USE
2.R/W
3.TOPOGRAPHY
4.SIZE
5.ACCESS
6.RESTRICTIONS
7.SHAPE
8.SEMI-IMPROVED
9.FRACTIONAL
Acres
30.REAR LAND 3
31.REAR LAND 4
32.PASTURE
33.CROP
34.HORTICUL I
35.HORTUCUL II
36.ORCHARD
37.SOFTWOOD
38.MIXED WOOD
39.HARDWOOD
40.WASTE
41.GRAVEL PIT
42.MOBILE HOME SI
43.CONDO SITE
44.EXTRA SET OF L
45.M H HOOK-UP
46.HOLE/SITE

Blue Hill

Map Lot 014-004 | Account 489 | Location 28 SOUTH ST | Card 1 Of 1 | 8/11/2025

Building Style		
1.CONV.	5.COLONIAL	9.CONDO
2.RANCH	6.SPLIT	10.
3.R RANCH	7.CONTEMP	11.
4.CAPE	8.COTTAGE	12.

Dwelling Units

Other Units

Stories		
1.1	4.1.5	7.3.5
2.2	5.1.75	8.4
3.3	6.2.5	9.

Exterior Walls		
1.WOOD	5.SHINGLE	9.OTHER
2.VIN/AL	6.BRK/STN	10.ALUM
3.COMPOS.	7.SINGLE	11.LOG
4.ASBESTOS	8.HARDY/CO	12.STONE

Roof Surface		
1.ASPHALT	4.COMPOSIT	7.ROLL
2.SLATE	5.WOOD	8.
3.METAL	6.OTHER	9.

SF Masonry Trim

Year Built

Year Remodeled

Foundation		
1.CONCRETE	4.WOOD	7.
2.C BLOCK	5.SLAB	8.
3.BR/STONE	6.PIERS	9.

Basement		
1.1/4 BMT	4.FULL BMT	7.
2.1/2 BMT	5.NONE	8.
3.3/4 BMT	6.	9.NONE

Bsmt Gar # Cars

Wet Basement		
1.DRY	4.DIRT FLR	7.
2.DAMP	5.	8.
3.WET	6.	9.

SF Bsmt Living

Fin Bsmt Grade

Heat Type		
1.HWBB	5.FWA	9.NO HEAT
2.HWCI	6.GRAVWA	10.
3.H PUMP	7.ELECTRIC	11.
4.RADIANT	8.FL/WALL	12.

Cool Type		
1.REFRIG	4.W&C AIR	7.
2.EVAPOR	5.	8.
3.H PUMP	6.	9.NONE

Kitchen Style		
1.MODERN	4.OBSOLETE	7.
2.TYPICAL	5.	8.
3.OLD TYPE	6.	9.NONE

Bath(s) Style		
1.MODERN	4.OBSOLETE	7.
2.TYPICAL	5.	8.
3.OLD TYPE	6.	9.NONE

Rooms

Bedrooms

Full Baths

Half Baths

Addn Fixtures

Fireplaces

TRIO

Date Inspected

Layout		
1.TYPICAL	4.	7.
2.INADEQ	5.	8.
3.	6.	9.

Attic		
1.1/4 FIN	4.FULL FIN	7.
2.1/2 FIN	5.FL/STAIR	8.
3.3/4 FIN	6.	9.NONE

Insulation		
1.FULL	4.MINIMAL	7.
2.HEAVY	5.PARTIAL	8.
3.CAPPED	6.	9.NONE

Unfinished %

Grade & Factor		
1.E GRADE	4.B GRADE	7.AAA GRAD
2.D GRADE	5.A GRADE	8.M&S PRIC
3.C GRADE	6.AA GRADE	9.SAME

SQFT (Footprint)

Condition		
1.POOR	4.AVG	7.V G
2.FAIR	5.AVG+	8.EXC
3.AVG-	6.GOOD	9.SAME

Phys. % Good

Funct. % Good

Functional Code		
1.INCOMP	4.PL/HT	7.
2.OVERBLT	5.DAMAGE/D	8.
3.STYLE	6.	9.NONE

Econ. % Good

Economic Code		
0.None	3.NO POWER	7.
1.LOCATION	4.DAMAGE/D	8.
2.ENCROACH	9.NONE	9.

Entrance Code **0**		
1.INTERIOR	4.VACANT	7.
2.REFUSAL	5.ESTIMATE	8.
3.INFORMED	6.	9.

Information Code **0**		
1.OWNER	4.AGENT	7.
2.RELATIVE	5.ESTIMATE	8.
3.TENANT	6.OTHER	9.

Additions, Outbuildings & Improvements

Type	Year	Units	Grade	Cond	Phys.	Funct.	Sound Value
227 M&S AVE D	2018	9360	3 100	4	0 %	100 %	
21 OPEN FRAME	2018	960	2 100	4	0 %	100 %	
					%	%	
					%	%	
					%	%	
					%	%	
					%	%	
					%	%	
					%	%	
					%	%	

1.ONE STORY FRAM
2.TWO STORY FRAM
3.THREE STORY FR
4.1 & 1/2 STORY
5.1 & 3/4 STORY
6.2 & 1/2 STORY
21.OPEN FRAME POR
22.ENCL PCH/1SFR(
23.FRAME GARAGE
24.FRAME SHED
25.FRAME BAY WIND
26.1SFR OVERHANG
27.UNFIN BASEMENT
28.UNF ATTIC/LOFT
29.FINISHED ATTIC

Map Lot 014-005 | Account 810 | Location 36 SOUTH ST | Card 1 Of 1 | 8/11/2025

GREENLAW, R L & SON
PO BOX 95
STONINGTON ME 04681

B1611P423

Property Data

Neighborhood	**4 NEIGHBORHOOD 4.**
Tree Growth Year	**0**
X Coordinate	**0**
Y Coordinate	**0**
Zone/Land Use	**21 COMMERCIAL USE**
Secondary Zone	
Topography	**1 LEVEL**

1.LEVEL 4.BELOW ST 7.ROUGH
2.ROLLING 5.LOW 8.
3.ABOVE ST 6.SWAMPY 9.

Utilities **4 DRILLED WELL 7 SEPTIC**

1.SUMMER 4.DR WELL 7.SEPTIC
2.WATER 5.DUG WELL 8.SPRING
3.SEWER 6.LAKE WTR 9.NONE

Street **1 PAVED**

1.PAVED 4.PROPOSED 7.
2.SEMI IMP 5. 8.
3.GRAVEL 6. 9.NONE

0

SPRINGWORK YEAR **0**

Sale Data

Sale Date
Price
Sale Type

1.LAND 4.MOBILE 7.
2.L & B 5.OTHER 8.
3.BUILDING 6. 9.

Financing

1.CONVENT 4.SELLER 7.UNKNOWN
2.FHA/VA 5.PRIVATE 8.
3.ASSUMED 6.CASH 9.UNKNOWN

Validity

1.VALID 4.SPLIT 7.RENOVATE
2.RELATED 5.PARTIAL 8.OTHER
3.DISTRESS 6.EXEMPT 9.

Verified

1.BUYER 4.AGENT 7.FAMILY
2.SELLER 5.PUB REC 8.OTHER
3.LENDER 6.MLS 9.CONFID

Assessment Record

Year	Land	Buildings	Exempt	Total
2012	199,000	106,000	0	305,000
2013	169,200	90,200	0	259,400
2014	169,200	90,200	0	259,400
2015	169,200	90,200	0	259,400
2016	169,200	90,200	0	259,400
2017	169,200	90,200	0	259,400
2018	169,200	90,200	0	259,400
2019	169,200	90,200	0	259,400
2020	169,200	90,200	0	259,400
2021	169,200	90,200	0	259,400
2022	169,200	90,200	0	259,400
2023	169,200	90,200	0	259,400
2024	340,600	150,400	0	491,000
2025	340,600	150,400	0	491,000

Land Data

Front Foot	Type	Effective Frontage	Effective Depth	Influence Factor	Influence Code
11.REGULAR LOT				%	
12.SECONDARY				%	
13.EXCESS FRONTAG				%	
14.REAR LAND				%	
15.MISCELLANEOUS				%	
				%	
				%	
Square Foot		**Square Feet**			
16.REGULAR LOT				%	
17.SECONDARY LOT				%	
18.EXCESS LAND				%	
19.CONDOMINIUM				%	
20.MISCELLANEOUS				%	
				%	
				%	
Fract. Acre		**Acreage/Sites**			
21.HOUSELOT(FRCT)	21	0.90		100 %	0
22.BASELOT(FRCT)	28	3.60		100 %	0
23.REAR(FRCT)				%	
Acres				%	
24.HOUSELOT				%	
25.BASELOT				%	
26.FRONTAGE 1				%	
27.FRONTAGE 2				%	
28.REAR LAND 1				%	
29.REAR LAND 2				%	

Total Acreage 4.50

Influence Codes

1.USE
2.R/W
3.TOPOGRAPHY
4.SIZE
5.ACCESS
6.RESTRICTIONS
7.SHAPE
8.SEMI-IMPROVED
9.FRACTIONAL
Acres
30.REAR LAND 3
31.REAR LAND 4
32.PASTURE
33.CROP
34.HORTICUL I
35.HORTUCUL II
36.ORCHARD
37.SOFTWOOD
38.MIXED WOOD
39.HARDWOOD
40.WASTE
41.GRAVEL PIT
42.MOBILE HOME SI
43.CONDO SITE
44.EXTRA SET OF L
45.M H HOOK-UP
46.HOLE/SITE

Inspection Witnessed By:

X Date

No./Date	Description	Date Insp.

Notes:

Blue Hill

Blue Hill

Map Lot 014-005 | Account 810 | Location 36 SOUTH ST | Card 1 Of 1 | 8/11/2025

Building Style		
1.CONV.	5.COLONIAL	9.CONDO
2.RANCH	6.SPLIT	10.
3.R RANCH	7.CONTEMP	11.
4.CAPE	8.COTTAGE	12.

Dwelling Units

Other Units

Stories		
1.1	4.1.5	7.3.5
2.2	5.1.75	8.4
3.3	6.2.5	9.

Exterior Walls		
1.WOOD	5.SHINGLE	9.OTHER
2.VIN/AL	6.BRK/STN	10.ALUM
3.COMPOS.	7.SINGLE	11.LOG
4.ASBESTOS	8.HARDY/CO	12.STONE

Roof Surface		
1.ASPHALT	4.COMPOSIT	7.ROLL
2.SLATE	5.WOOD	8.
3.METAL	6.OTHER	9.

SF Masonry Trim

Year Built

Year Remodeled

Foundation		
1.CONCRETE	4.WOOD	7.
2.C BLOCK	5.SLAB	8.
3.BR/STONE	6.PIERS	9.

Basement		
1.1/4 BMT	4.FULL BMT	7.
2.1/2 BMT	5.NONE	8.
3.3/4 BMT	6.	9.NONE

Bsmt Gar # Cars

Wet Basement		
1.DRY	4.DIRT FLR	7.
2.DAMP	5.	8.
3.WET	6.	9.

SF Bsmt Living

Fin Bsmt Grade

Heat Type		
1.HWBB	5.FWA	9.NO HEAT
2.HWCI	6.GRAVWA	10.
3.H PUMP	7.ELECTRIC	11.
4.RADIANT	8.FL/WALL	12.

Cool Type		
1.REFRIG	4.W&C AIR	7.
2.EVAPOR	5.	8.
3.H PUMP	6.	9.NONE

Kitchen Style		
1.MODERN	4.OBSOLETE	7.
2.TYPICAL	5.	8.
3.OLD TYPE	6.	9.NONE

Bath(s) Style		
1.MODERN	4.OBSOLETE	7.
2.TYPICAL	5.	8.
3.OLD TYPE	6.	9.NONE

Rooms

Bedrooms

Full Baths

Half Baths

Addn Fixtures

Fireplaces

TRIO

Layout		
1.TYPICAL	4.	7.
2.INADEQ	5.	8.
3.	6.	9.

Attic		
1.1/4 FIN	4.FULL FIN	7.
2.1/2 FIN	5.FL/STAIR	8.
3.3/4 FIN	6.	9.NONE

Insulation		
1.FULL	4.MINIMAL	7.
2.HEAVY	5.PARTIAL	8.
3.CAPPED	6.	9.NONE

Unfinished %

Grade & Factor		
1.E GRADE	4.B GRADE	7.AAA GRAD
2.D GRADE	5.A GRADE	8.M&S PRIC
3.C GRADE	6.AA GRADE	9.SAME

SQFT (Footprint)

Condition		
1.POOR	4.AVG	7.V G
2.FAIR	5.AVG+	8.EXC
3.AVG-	6.GOOD	9.SAME

Phys. % Good

Funct. % Good

Functional Code		
1.INCOMP	4.PL/HT	7.
2.OVERBLT	5.DAMAGE/D	8.
3.STYLE	6.	9.NONE

Econ. % Good

Economic Code		
0.None	3.NO POWER	7.
1.LOCATION	4.DAMAGE/D	8.
2.ENCROACH	9.NONE	9.

Entrance Code **0**		
1.INTERIOR	4.VACANT	7.
2.REFUSAL	5.ESTIMATE	8.
3.INFORMED	6.	9.

Information Code **0**		
1.OWNER	4.AGENT	7.
2.RELATIVE	5.ESTIMATE	8.
3.TENANT	6.OTHER	9.

Date Inspected



Additions, Outbuildings & Improvements

Type	Year	Units	Grade	Cond	Phys.	Funct.	Sound Value
228 AVE 'D'	1	1472	3 100	3	0 %	100 %	
341 STEEL CANOPY	1975	680	3 100	4	0 %	100 %	
347 CONC ISLAND	1975	20	3 100	3	0 %	100 %	
347 CONC ISLAND	1975	56	3 100	3	0 %	100 %	
101 ASPH	0	70	3 100	3	0 %	100 %	
					%	%	
					%	%	
					%	%	
					%	%	
					%	%	

1.ONE STORY FRAM
2.TWO STORY FRAM
3.THREE STORY FR
4.1 & 1/2 STORY
5.1 & 3/4 STORY
6.2 & 1/2 STORY
21.OPEN FRAME POR
22.ENCL PCH/1SFR(
23.FRAME GARAGE
24.FRAME SHED
25.FRAME BAY WIND
26.1SFR OVERHANG
27.UNFIN BASEMENT
28.UNF ATTIC/LOFT
29.FINISHED ATTIC

Map Lot 014-006 Account 1271 Location 38 SOUTH ST Card 1 Of 1 8/11/2025

ROCKY COAST REAL ESTATE GROUP,LLC
PO BOX 824
BLUE HILL ME 04614

B7116P12

Previous Owner
MICHELSON, ALAN J
MICHELSON, BARBARA M
PO BOX 1024
BLUE HILL ME 04614
Sale Date: 4/27/2021

Inspection Witnessed By:

X Date

No./Date	Description	Date Insp.

Notes:

'25 SPLIT .37AC TO NEW LOT 6A
2/26/21/ REV NAH ADJ COND
1/9/17 REV NAH NC
2/22/13 REV VAC NC

Blue Hill

Property Data

Neighborhood **39 NEIGHBORHOOD 39.**

Tree Growth Year **0**

X Coordinate **0**

Y Coordinate **0**

Zone/Land Use **11 RESIDENTIAL**

Secondary Zone

Topography **1 LEVEL**

1.LEVEL	4.BELOW ST	7.ROUGH
2.ROLLING	5.LOW	8.
3.ABOVE ST	6.SWAMPY	9.

Utilities **4 DRILLED WELL 3 PUBLIC SEWER**

1.SUMMER	4.DR WELL	7.SEPTIC
2.WATER	5.DUG WELL	8.SPRING
3.SEWER	6.LAKE WTR	9.NONE

Street **1 PAVED**

1.PAVED	4.PROPOSED	7.
2.SEMI IMP	5.	8.
3.GRAVEL	6.	9.NONE

0

SPRINGWORK YEAR **0**

Sale Data

Sale Date **4/27/2021**

Price **375,500**

Sale Type **2 LAND &**

1.LAND	4.MOBILE	7.
2.L & B	5.OTHER	8.
3.BUILDING	6.	9.

Financing **7 UNKNOWN.....**

1.CONVENT	4.SELLER	7.UNKNOWN
2.FHA/VA	5.PRIVATE	8.
3.ASSUMED	6.CASH	9.UNKNOWN

Validity **1 ARMS LENGTH**

1.VALID	4.SPLIT	7.RENOVATE
2.RELATED	5.PARTIAL	8.OTHER
3.DISTRESS	6.EXEMPT	9.

Verified **5 PUBLIC RECORD**

1.BUYER	4.AGENT	7.FAMILY
2.SELLER	5.PUB REC	8.OTHER
3.LENDER	6.MLS	9.CONFID

Assessment Record

Year	Land	Buildings	Exempt	Total
2012	241,000	219,300	10,000	450,300
2013	204,900	186,400	10,000	381,300
2014	204,900	186,400	10,000	381,300
2015	204,900	186,400	10,000	381,300
2016	204,900	186,400	15,000	376,300
2017	204,900	186,400	20,000	371,300
2018	204,900	186,400	20,000	371,300
2019	204,900	186,400	19,600	371,700
2020	204,900	186,400	24,500	366,800
2021	204,900	190,100	24,000	371,000
2022	204,900	190,100	0	395,000
2023	204,900	190,100	0	395,000
2024	153,500	280,200	0	433,700
2025	151,600	280,200	0	431,800

Land Data

Front Foot

11.REGULAR LOT
12.SECONDARY
13.EXCESS FRONTAG
14.REAR LAND
15.MISCELLANEOUS

Square Foot

16.REGULAR LOT
17.SECONDARY LOT
18.EXCESS LAND
19.CONDOMINIUM
20.MISCELLANEOUS

Fract. Acre

21.HOUSELOT(FRCT)
22.BASELOT(FRCT)
23.REAR(FRCT)

Acres

24.HOUSELOT
25.BASELOT
26.FRONTAGE 1
27.FRONTAGE 2
28.REAR LAND 1
29.REAR LAND 2

Type	Effective Frontage	Effective Depth	Influence Factor	Influence Code
			%	
			%	
			%	
			%	
			%	
			%	
			%	
Square Feet				
			%	
			%	
			%	
			%	
			%	
			%	
			%	
Acreage/Sites				
21	0.50		100 %	0
28	0.63		100 %	0
			%	
			%	
			%	
			%	
			%	

Total Acreage 1.13

Influence Codes

1.USE
2.R/W
3.TOPOGRAPHY
4.SIZE
5.ACCESS
6.RESTRICTIONS
7.SHAPE
8.SEMI-IMPROVED
9.FRACTIONAL

Acres

30.REAR LAND 3
31.REAR LAND 4
32.PASTURE
33.CROP
34.HORTICUL I
35.HORTUCUL II
36.ORCHARD
37.SOFTWOOD
38.MIXED WOOD
39.HARDWOOD
40.WASTE
41.GRAVEL PIT
42.MOBILE HOME SI
43.CONDO SITE
44.EXTRA SET OF L
45.M H HOOK-UP
46.HOLE/SITE

Blue Hill

Map Lot 014-006 | Account 1271 | Location 38 SOUTH ST | Card 1 Of 1 | 8/11/2025

Building Style	**1 CONVENTIONAL**	
1.CONV.	5.COLONIAL	9.CONDO
2.RANCH	6.SPLIT	10.
3.R RANCH	7.CONTEMP	11.
4.CAPE	8.COTTAGE	12.
Dwelling Units	**1**	
Other Units	**0**	
Stories	**5 ONE & 3/4 STORY**	
1.1	4.1.5	7.3.5
2.2	5.1.75	8.4
3.3	6.2.5	9.
Exterior Walls	**1 WOOD SIDING**	
1.WOOD	5.SHINGLE	9.OTHER
2.VIN/AL	6.BRK/STN	10.ALUM
3.COMPOS.	7.SINGLE	11.LOG
4.ASBESTOS	8.HARDY/CO	12.STONE
Roof Surface	**1 ASPHALT SHINGLES**	
1.ASPHALT	4.COMPOSIT	7.ROLL
2.SLATE	5.WOOD	8.
3.METAL	6.OTHER	9.
SF Masonry Trim	**0**	
	0	
	0	
Year Built	**1987**	
Year Remodeled	**0**	
Foundation	**1 CONCRETE**	
1.CONCRETE	4.WOOD	7.
2.C BLOCK	5.SLAB	8.
3.BR/STONE	6.PIERS	9.
Basement	**4 FULL BASEMENT**	
1.1/4 BMT	4.FULL BMT	7.
2.1/2 BMT	5.NONE	8.
3.3/4 BMT	6.	9.NONE
Bsmt Gar # Cars	**0**	
Wet Basement	**2 DAMP BASEMENT**	
1.DRY	4.DIRT FLR	7.
2.DAMP	5.	8.
3.WET	6.	9.

SF Bsmt Living	**0**	
Fin Bsmt Grade	**0 0**	
	0	
Heat Type	**100%**	**1 HOT WATER BB**
1.HWBB	5.FWA	9.NO HEAT
2.HWCI	6.GRAVWA	10.
3.H PUMP	7.ELECTRIC	11.
4.RADIANT	8.FL/WALL	12.
Cool Type	**0%**	**9 NONE**
1.REFRIG	4.W&C AIR	7.
2.EVAPOR	5.	8.
3.H PUMP	6.	9.NONE
Kitchen Style	**2 TYPICAL**	
1.MODERN	4.OBSOLETE	7.
2.TYPICAL	5.	8.
3.OLD TYPE	6.	9.NONE
Bath(s) Style	**2 TYPICAL BATH(S)**	
1.MODERN	4.OBSOLETE	7.
2.TYPICAL	5.	8.
3.OLD TYPE	6.	9.NONE
# Rooms	**0**	
# Bedrooms	**0**	
# Full Baths	**1**	
# Half Baths	**1**	
# Addn Fixtures	**0**	
# Fireplaces	**1**	

TRIO

Layout	**1 TYPICAL**	
1.TYPICAL	4.	7.
2.INADEQ	5.	8.
3.	6.	9.
Attic	**9 NONE**	
1.1/4 FIN	4.FULL FIN	7.
2.1/2 FIN	5.FL/STAIR	8.
3.3/4 FIN	6.	9.NONE
Insulation	**1 FULL**	
1.FULL	4.MINIMAL	7.
2.HEAVY	5.PARTIAL	8.
3.CAPPED	6.	9.NONE
Unfinished %	**0%**	
Grade & Factor	**3 C 110%**	
1.E GRADE	4.B GRADE	7.AAA GRAD
2.D GRADE	5.A GRADE	8.M&S PRIC
3.C GRADE	6.AA GRADE	9.SAME
SQFT (Footprint)	**924**	
Condition	**5 ABOVE AVERAGE**	
1.POOR	4.AVG	7.V G
2.FAIR	5.AVG+	8.EXC
3.AVG-	6.GOOD	9.SAME
Phys. % Good	**0%**	
Funct. % Good	**100%**	
Functional Code	**9 NONE**	
1.INCOMP	4.PL/HT	7.
2.OVERBLT	5.DAMAGE/D	8.
3.STYLE	6.	9.NONE
Econ. % Good	**100%**	
Economic Code	**NONE**	
0.None	3.NO POWER	7.
1.LOCATION	4.DAMAGE/D	8.
2.ENCROACH	9.NONE	9.
Entrance Code	**0**	
1.INTERIOR	4.VACANT	7.
2.REFUSAL	5.ESTIMATE	8.
3.INFORMED	6.	9.
Information Code	**0**	
1.OWNER	4.AGENT	7.
2.RELATIVE	5.ESTIMATE	8.
3.TENANT	6.OTHER	9.

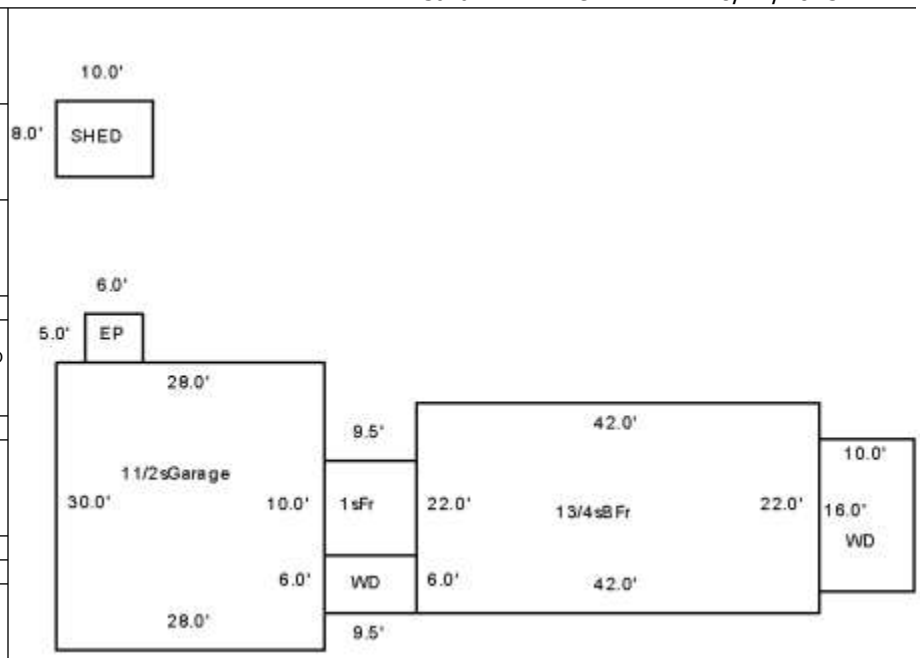

Date Inspected

Additions, Outbuildings & Improvements

Type	Year	Units	Grade	Cond	Phys.	Funct.	Sound Value
1 ONE STORY	1994	95	9 100	4	0 %	100 %	
68 DECK	1994	57	9 100	4	0 %	100 %	
72 1 1/2S GARAGE	1994	840	9 100	4	0 %	100 %	
22 ENCL	0	30	0 0	0	0 %	0 %	
68 DECK	0	160	0 0	0	0 %	0 %	
24 FRAME SHED	0				%	%	100
					%	%	
					%	%	
					%	%	
					%	%	

1.ONE STORY FRAM
2.TWO STORY FRAM
3.THREE STORY FR
4.1 & 1/2 STORY
5.1 & 3/4 STORY
6.2 & 1/2 STORY
21.OPEN FRAME POR
22.ENCL PCH/1SFR(
23.FRAME GARAGE
24.FRAME SHED
25.FRAME BAY WIND
26.1SFR OVERHANG
27.UNFIN BASEMENT
28.UNF ATTIC/LOFT
29.FINISHED ATTIC

Map Lot 014-006-A | Account 1272 | Location 40 SOUTH ST | Card 1 Of 1 | 8/11/2025

VARIABLE MOVEMENT, LLC
PO BOX 245
BLUE HILL ME 04614

B7116P12 B7329P671

Previous Owner
ROCKY COAST REAL ESTATE GROUP,LLC
PO BOX 824

BLUE HILL ME 04614
Sale Date: 7/31/2024

Previous Owner
MICHELSON, ALAN J
MICHELSON, BARBARA M
PO BOX 1024
BLUE HILL ME 04614
Sale Date: 4/27/2021

Inspection Witnessed By:

X Date

No./Date	Description	Date Insp.

Notes:
'25 NEW LOT. .37AC & BLDG FROM LOT 6

Blue Hill

Property Data

Neighborhood	**4 NEIGHBORHOOD 4.**
Tree Growth Year	**0**
X Coordinate	**0**
Y Coordinate	**0**
Zone/Land Use	**21 COMMERCIAL USE**
Secondary Zone	
Topography	**1 LEVEL**

1.LEVEL 4.BELOW ST 7.ROUGH
2.ROLLING 5.LOW 8.
3.ABOVE ST 6.SWAMPY 9.

Utilities **4 DRILLED WELL 7 SEPTIC**

1.SUMMER 4.DR WELL 7.SEPTIC
2.WATER 5.DUG WELL 8.SPRING
3.SEWER 6.LAKE WTR 9.NONE

Street **1 PAVED**

1.PAVED 4.PROPOSED 7.
2.SEMI IMP 5. 8.
3.GRAVEL 6. 9.NONE

0

SPRINGWORK YEAR **0**

Sale Data

Sale Date	**7/31/2024**
Price	**320,000**
Sale Type	**2 LAND &**

1.LAND 4.MOBILE 7.
2.L & B 5.OTHER 8.
3.BUILDING 6. 9.

Financing **9 UNKNOWN**

1.CONVENT 4.SELLER 7.UNKNOWN
2.FHA/VA 5.PRIVATE 8.
3.ASSUMED 6.CASH 9.UNKNOWN

Validity **1 ARMS LENGTH**

1.VALID 4.SPLIT 7.RENOVATE
2.RELATED 5.PARTIAL 8.OTHER
3.DISTRESS 6.EXEMPT 9.

Verified **5 PUBLIC RECORD**

1.BUYER 4.AGENT 7.FAMILY
2.SELLER 5.PUB REC 8.OTHER
3.LENDER 6.MLS 9.CONFID

Assessment Record

Year	Land	Buildings	Exempt	Total
2012	0	93,300	0	93,300
2013	0	79,300	0	79,300
2014	0	79,300	0	79,300
2015	0	79,300	0	79,300
2016	0	79,300	0	79,300
2017	0	79,300	0	79,300
2018	0	79,300	0	79,300
2019	0	79,300	0	79,300
2020	0	79,300	0	79,300
2021	0	79,300	0	79,300
2022	0	79,300	0	79,300
2023	0	79,300	0	79,300
2024	0	21,600	0	21,600
2025	206,800	21,600	0	228,400

Land Data

Front Foot	Type	Effective Frontage	Effective Depth	Influence Factor	Influence Code
11.REGULAR LOT				%	
12.SECONDARY				%	
13.EXCESS FRONTAG				%	
14.REAR LAND				%	
15.MISCELLANEOUS				%	
				%	
				%	
Square Foot		**Square Feet**			
16.REGULAR LOT				%	
17.SECONDARY LOT				%	
18.EXCESS LAND				%	
19.CONDOMINIUM				%	
20.MISCELLANEOUS				%	
				%	
				%	
Fract. Acre		**Acreage/Sites**			
21.HOUSELOT(FRCT)	21	0.37		100 %	0
22.BASELOT(FRCT)				%	
23.REAR(FRCT)				%	
Acres				%	
24.HOUSELOT				%	
25.BASELOT				%	
26.FRONTAGE 1				%	
27.FRONTAGE 2				%	
28.REAR LAND 1				%	
29.REAR LAND 2				%	

Total Acreage 0.37

Influence Codes

1.USE
2.R/W
3.TOPOGRAPHY
4.SIZE
5.ACCESS
6.RESTRICTIONS
7.SHAPE
8.SEMI-IMPROVED
9.FRACTIONAL
Acres
30.REAR LAND 3
31.REAR LAND 4
32.PASTURE
33.CROP
34.HORTICUL I
35.HORTUCUL II
36.ORCHARD
37.SOFTWOOD
38.MIXED WOOD
39.HARDWOOD
40.WASTE
41.GRAVEL PIT
42.MOBILE HOME SI
43.CONDO SITE
44.EXTRA SET OF L
45.M H HOOK-UP
46.HOLE/SITE

Blue Hill

Map Lot 014-006-A | Account 1272 | Location 40 SOUTH ST | Card 1 Of 1 | 8/11/2025

Building Style		
1.CONV.	5.COLONIAL	9.CONDO
2.RANCH	6.SPLIT	10.
3.R RANCH	7.CONTEMP	11.
4.CAPE	8.COTTAGE	12.

Dwelling Units
Other Units

Stories		
1.1	4.1.5	7.3.5
2.2	5.1.75	8.4
3.3	6.2.5	9.

Exterior Walls		
1.WOOD	5.SHINGLE	9.OTHER
2.VIN/AL	6.BRK/STN	10.ALUM
3.COMPOS.	7.SINGLE	11.LOG
4.ASBESTOS	8.HARDY/CO	12.STONE

Roof Surface		
1.ASPHALT	4.COMPOSIT	7.ROLL
2.SLATE	5.WOOD	8.
3.METAL	6.OTHER	9.

SF Masonry Trim

Year Built
Year Remodeled

Foundation		
1.CONCRETE	4.WOOD	7.
2.C BLOCK	5.SLAB	8.
3.BR/STONE	6.PIERS	9.

Basement		
1.1/4 BMT	4.FULL BMT	7.
2.1/2 BMT	5.NONE	8.
3.3/4 BMT	6.	9.NONE

Bsmt Gar # Cars

Wet Basement		
1.DRY	4.DIRT FLR	7.
2.DAMP	5.	8.
3.WET	6.	9.

SF Bsmt Living
Fin Bsmt Grade

Heat Type		
1.HWBB	5.FWA	9.NO HEAT
2.HWCI	6.GRAVWA	10.
3.H PUMP	7.ELECTRIC	11.
4.RADIANT	8.FL/WALL	12.

Cool Type		
1.REFRIG	4.W&C AIR	7.
2.EVAPOR	5.	8.
3.H PUMP	6.	9.NONE

Kitchen Style		
1.MODERN	4.OBSOLETE	7.
2.TYPICAL	5.	8.
3.OLD TYPE	6.	9.NONE

Bath(s) Style		
1.MODERN	4.OBSOLETE	7.
2.TYPICAL	5.	8.
3.OLD TYPE	6.	9.NONE

Rooms
Bedrooms
Full Baths
Half Baths
Addn Fixtures
Fireplaces

TRIO

Layout		
1.TYPICAL	4.	7.
2.INADEQ	5.	8.
3.	6.	9.

Attic		
1.1/4 FIN	4.FULL FIN	7.
2.1/2 FIN	5.FL/STAIR	8.
3.3/4 FIN	6.	9.NONE

Insulation		
1.FULL	4.MINIMAL	7.
2.HEAVY	5.PARTIAL	8.
3.CAPPED	6.	9.NONE

Unfinished %

Grade & Factor		
1.E GRADE	4.B GRADE	7.AAA GRAD
2.D GRADE	5.A GRADE	8.M&S PRIC
3.C GRADE	6.AA GRADE	9.SAME

SQFT (Footprint)

Condition		
1.POOR	4.AVG	7.V G
2.FAIR	5.AVG+	8.EXC
3.AVG-	6.GOOD	9.SAME

Phys. % Good
Funct. % Good

Functional Code		
1.INCOMP	4.PL/HT	7.
2.OVERBLT	5.DAMAGE/D	8.
3.STYLE	6.	9.NONE

Econ. % Good

Economic Code		
0.None	3.NO POWER	7.
1.LOCATION	4.DAMAGE/D	8.
2.ENCROACH	9.NONE	9.

Entrance Code **0**		
1.INTERIOR	4.VACANT	7.
2.REFUSAL	5.ESTIMATE	8.
3.INFORMED	6.	9.

Information Code **0**		
1.OWNER	4.AGENT	7.
2.RELATIVE	5.ESTIMATE	8.
3.TENANT	6.OTHER	9.

Date Inspected

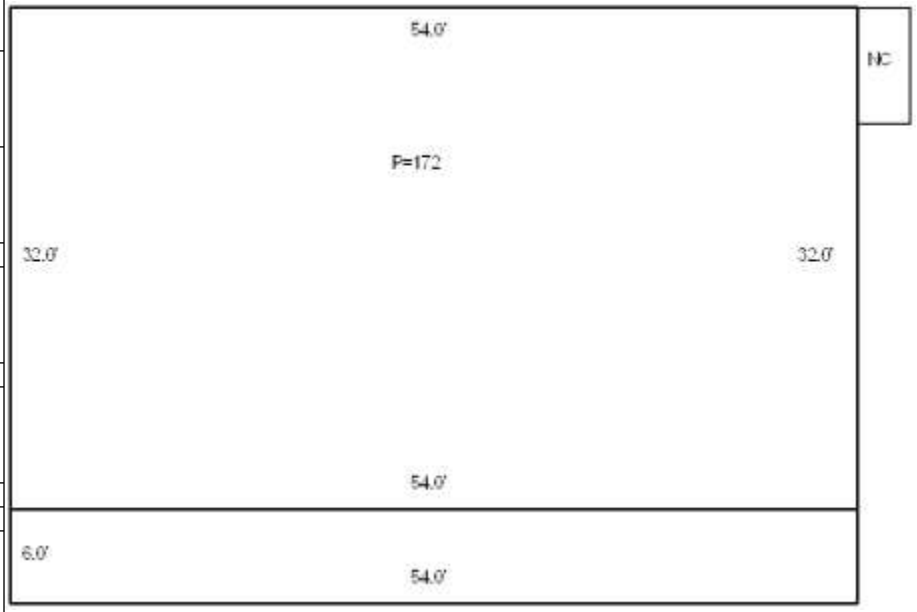

Additions, Outbuildings & Improvements

Type	Year	Units	Grade	Cond	Phys.	Funct.	Sound Value
138 AVE 'D' RETAIL	1975	1728	2 100	2	0 %	50 %	
152 WALK-IN	0	160	3 100	2	0 %	50 %	
101 ASPH	0	78	3 100	2	0 %	25 %	
					%	%	
					%	%	
					%	%	
					%	%	
					%	%	
					%	%	
					%	%	

1.ONE STORY FRAM
2.TWO STORY FRAM
3.THREE STORY FR
4.1 & 1/2 STORY
5.1 & 3/4 STORY
6.2 & 1/2 STORY
21.OPEN FRAME POR
22.ENCL PCH/1SFR(
23.FRAME GARAGE
24.FRAME SHED
25.FRAME BAY WIND
26.1SFR OVERHANG
27.UNFIN BASEMENT
28.UNF ATTIC/LOFT
29.FINISHED ATTIC

Map Lot 014-007 Account 1198 Location 48 SOUTH ST Card 1 Of 2 8/11/2025

MAINE SCAPE, INC.
PO BOX 356
BLUE HILL ME 04614

Property Data

Neighborhood	**4 NEIGHBORHOOD 4.**
Tree Growth Year	**0**
X Coordinate	**0**
Y Coordinate	**0**
Zone/Land Use	**21 COMMERCIAL USE**
Secondary Zone	
Topography	**2 ROLLING**

1.LEVEL	4.BELOW ST	7.ROUGH
2.ROLLING	5.LOW	8.
3.ABOVE ST	6.SWAMPY	9.

Utilities	**4 DRILLED WELL 7 SEPTIC**

1.SUMMER	4.DR WELL	7.SEPTIC
2.WATER	5.DUG WELL	8.SPRING
3.SEWER	6.LAKE WTR	9.NONE

Street	**1 PAVED**

1.PAVED	4.PROPOSED	7.
2.SEMI IMP	5.	8.
3.GRAVEL	6.	9.NONE

	0
SPRINGWORK YEAR	**0**

Sale Data

Sale Date	
Price	

Sale Type

1.LAND	4.MOBILE	7.
2.L & B	5.OTHER	8.
3.BUILDING	6.	9.

Financing

1.CONVENT	4.SELLER	7.UNKNOWN
2.FHA/VA	5.PRIVATE	8.
3.ASSUMED	6.CASH	9.UNKNOWN

Validity

1.VALID	4.SPLIT	7.RENOVATE
2.RELATED	5.PARTIAL	8.OTHER
3.DISTRESS	6.EXEMPT	9.

Verified

1.BUYER	4.AGENT	7.FAMILY
2.SELLER	5.PUB REC	8.OTHER
3.LENDER	6.MLS	9.CONFID

Assessment Record

Year	Land	Buildings	Exempt	Total
2012	211,500	95,300	0	306,800
2013	179,800	81,000	0	260,800
2014	179,800	81,000	0	260,800
2015	179,800	81,000	0	260,800
2016	179,800	81,000	0	260,800
2017	179,800	81,000	0	260,800
2018	179,800	81,000	0	260,800
2019	179,800	81,000	0	260,800
2020	179,800	81,000	0	260,800
2021	179,800	81,000	0	260,800
2022	179,800	81,000	0	260,800
2023	179,800	81,000	0	260,800
2024	361,500	151,300	0	512,800
2025	361,500	151,300	0	512,800

Land Data

Front Foot	Type	Effective Frontage	Effective Depth	Influence Factor	Influence Code
11.REGULAR LOT				%	
12.SECONDARY				%	
13.EXCESS FRONTAG				%	
14.REAR LAND				%	
15.MISCELLANEOUS				%	
				%	
				%	
Square Foot		**Square Feet**			
16.REGULAR LOT				%	
17.SECONDARY LOT				%	
18.EXCESS LAND				%	
19.CONDOMINIUM				%	
20.MISCELLANEOUS				%	
				%	
				%	
Fract. Acre		**Acreage/Sites**			
21.HOUSELOT(FRCT)	21	1.00		100 %	0
22.BASELOT(FRCT)	28	4.30		100 %	0
23.REAR(FRCT)				%	
Acres				%	
24.HOUSELOT				%	
25.BASELOT				%	
26.FRONTAGE 1				%	
27.FRONTAGE 2				%	
28.REAR LAND 1				%	
29.REAR LAND 2				%	

Total Acreage 5.30

Influence Codes

1.USE
2.R/W
3.TOPOGRAPHY
4.SIZE
5.ACCESS
6.RESTRICTIONS
7.SHAPE
8.SEMI-IMPROVED
9.FRACTIONAL
Acres
30.REAR LAND 3
31.REAR LAND 4
32.PASTURE
33.CROP
34.HORTICUL I
35.HORTUCUL II
36.ORCHARD
37.SOFTWOOD
38.MIXED WOOD
39.HARDWOOD
40.WASTE
41.GRAVEL PIT
42.MOBILE HOME SI
43.CONDO SITE
44.EXTRA SET OF L
45.M H HOOK-UP
46.HOLE/SITE

Inspection Witnessed By:

X Date

No./Date	Description	Date Insp.

Notes:

2/22/12 REV W/OWNER AT STORE. CARD 1 N/C. CARD 2 DEL SHED
'10 2 EXISTING GREENHSES GONE, NEW GREENHSE (INC - HEAT), GAR, SHED, & OP BUILT
4/12/11- CALL GRN HSE COMPLETE PER NOTE.

Blue Hill

Blue Hill

Map Lot 014-007 | Account 1198 | Location 48 SOUTH ST | Card 1 Of 2 | 8/11/2025

Building Style	**1 CONVENTIONAL**	
1.CONV.	5.COLONIAL	9.CONDO
2.RANCH	6.SPLIT	10.
3.R RANCH	7.CONTEMP	11.
4.CAPE	8.COTTAGE	12.
Dwelling Units	**1**	
Other Units	**0**	
Stories	**4 ONE & 1/2 STORY**	
1.1	4.1.5	7.3.5
2.2	5.1.75	8.4
3.3	6.2.5	9.
Exterior Walls	**1 WOOD SIDING**	
1.WOOD	5.SHINGLE	9.OTHER
2.VIN/AL	6.BRK/STN	10.ALUM
3.COMPOS.	7.SINGLE	11.LOG
4.ASBESTOS	8.HARDY/CO	12.STONE
Roof Surface	**1 ASPHALT SHINGLES**	
1.ASPHALT	4.COMPOSIT	7.ROLL
2.SLATE	5.WOOD	8.
3.METAL	6.OTHER	9.
SF Masonry Trim	**0**	
	0	
	0	
Year Built	**1**	
Year Remodeled	**0**	
Foundation	**1 CONCRETE**	
1.CONCRETE	4.WOOD	7.
2.C BLOCK	5.SLAB	8.
3.BR/STONE	6.PIERS	9.
Basement	**4 FULL BASEMENT**	
1.1/4 BMT	4.FULL BMT	7.
2.1/2 BMT	5.NONE	8.
3.3/4 BMT	6.	9.NONE
Bsmt Gar # Cars	**0**	
Wet Basement	**2 DAMP BASEMENT**	
1.DRY	4.DIRT FLR	7.
2.DAMP	5.	8.
3.WET	6.	9.

SF Bsmt Living	**0**	
Fin Bsmt Grade	**0 0**	
	0	
Heat Type	**100%**	**5 FORCED WARM AIR**
1.HWBB	5.FWA	9.NO HEAT
2.HWCI	6.GRAVWA	10.
3.H PUMP	7.ELECTRIC	11.
4.RADIANT	8.FL/WALL	12.
Cool Type	**0%**	**9 NONE**
1.REFRIG	4.W&C AIR	7.
2.EVAPOR	5.	8.
3.H PUMP	6.	9.NONE
Kitchen Style	**2 TYPICAL**	
1.MODERN	4.OBSOLETE	7.
2.TYPICAL	5.	8.
3.OLD TYPE	6.	9.NONE
Bath(s) Style	**2 TYPICAL BATH(S)**	
1.MODERN	4.OBSOLETE	7.
2.TYPICAL	5.	8.
3.OLD TYPE	6.	9.NONE
# Rooms	**0**	
# Bedrooms	**0**	
# Full Baths	**1**	
# Half Baths	**1**	
# Addn Fixtures	**0**	
# Fireplaces	**0**	

TRIO

Layout	**1 TYPICAL**	
1.TYPICAL	4.	7.
2.INADEQ	5.	8.
3.	6.	9.
Attic	**9 NONE**	
1.1/4 FIN	4.FULL FIN	7.
2.1/2 FIN	5.FL/STAIR	8.
3.3/4 FIN	6.	9.NONE
Insulation	**1 FULL**	
1.FULL	4.MINIMAL	7.
2.HEAVY	5.PARTIAL	8.
3.CAPPED	6.	9.NONE
Unfinished %	**0%**	
Grade & Factor	**3 C 110%**	
1.E GRADE	4.B GRADE	7.AAA GRAD
2.D GRADE	5.A GRADE	8.M&S PRIC
3.C GRADE	6.AA GRADE	9.SAME
SQFT (Footprint)	**500**	
Condition	**6 GOOD**	
1.POOR	4.AVG	7.V G
2.FAIR	5.AVG+	8.EXC
3.AVG-	6.GOOD	9.SAME
Phys. % Good	**0%**	
Funct. % Good	**100%**	
Functional Code	**9 NONE**	
1.INCOMP	4.PL/HT	7.
2.OVERBLT	5.DAMAGE/D	8.
3.STYLE	6.	9.NONE
Econ. % Good	**100%**	
Economic Code	**NONE**	
0.None	3.NO POWER	7.
1.LOCATION	4.DAMAGE/D	8.
2.ENCROACH	9.NONE	9.
Entrance Code	**0**	
1.INTERIOR	4.VACANT	7.
2.REFUSAL	5.ESTIMATE	8.
3.INFORMED	6.	9.
Information Code	**0**	
1.OWNER	4.AGENT	7.
2.RELATIVE	5.ESTIMATE	8.
3.TENANT	6.OTHER	9.

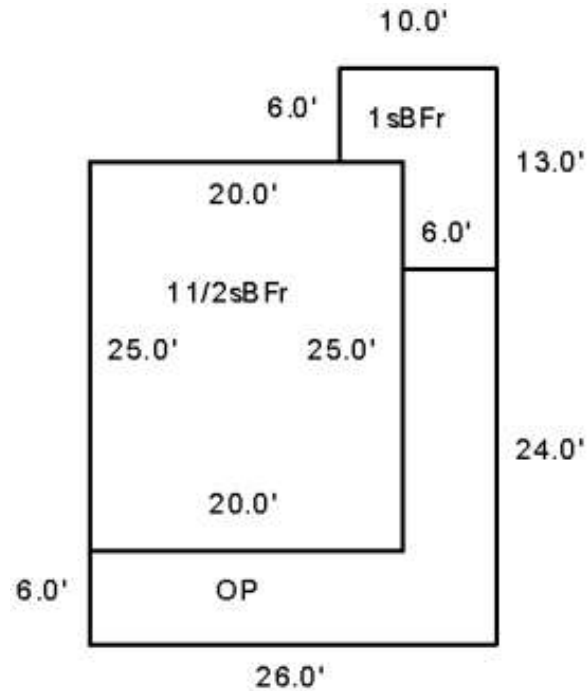

Date Inspected

Additions, Outbuildings & Improvements

Type	Year	Units	Grade	Cond	Phys.	Funct.	Sound Value
21 OPEN FRAME	0	264	0 0	0	0 %	0 %	
7 ONE STY BSMT FR	0	102	0 0	0	0 %	0 %	
					%	%	
					%	%	
					%	%	
					%	%	
					%	%	
					%	%	
					%	%	
					%	%	

1.ONE STORY FRAM
2.TWO STORY FRAM
3.THREE STORY FR
4.1 & 1/2 STORY
5.1 & 3/4 STORY
6.2 & 1/2 STORY
21.OPEN FRAME POR
22.ENCL PCH/1SFR(
23.FRAME GARAGE
24.FRAME SHED
25.FRAME BAY WIND
26.1SFR OVERHANG
27.UNFIN BASEMENT
28.UNF ATTIC/LOFT
29.FINISHED ATTIC

MAINE SCAPE, INC.
PO BOX 356
BLUE HILL ME 04614

Property Data

Neighborhood **4 NEIGHBORHOOD 4.**

Tree Growth Year **0**

X Coordinate **0**

Y Coordinate **0**

Zone/Land Use **21 COMMERCIAL USE**

Secondary Zone

Topography **2 ROLLING**

1.LEVEL	4.BELOW ST	7.ROUGH
2.ROLLING	5.LOW	8.
3.ABOVE ST	6.SWAMPY	9.

Utilities **4 DRILLED WELL 7 SEPTIC**

1.SUMMER	4.DR WELL	7.SEPTIC
2.WATER	5.DUG WELL	8.SPRING
3.SEWER	6.LAKE WTR	9.NONE

Street **1 PAVED**

1.PAVED	4.PROPOSED	7.
2.SEMI IMP	5.	8.
3.GRAVEL	6.	9.NONE

0

SPRINGWORK YEAR **0**

Sale Data

Sale Date

Price

Sale Type

1.LAND	4.MOBILE	7.
2.L & B	5.OTHER	8.
3.BUILDING	6.	9.

Financing

1.CONVENT	4.SELLER	7.UNKNOWN
2.FHA/VA	5.PRIVATE	8.
3.ASSUMED	6.CASH	9.UNKNOWN

Validity

1.VALID	4.SPLIT	7.RENOVATE
2.RELATED	5.PARTIAL	8.OTHER
3.DISTRESS	6.EXEMPT	9.

Verified

1.BUYER	4.AGENT	7.FAMILY
2.SELLER	5.PUB REC	8.OTHER
3.LENDER	6.MLS	9.CONFID

Assessment Record

Year	Land	Buildings	Exempt	Total
2012	0	301,600	0	301,600
2013	0	248,800	0	248,800
2014	0	248,800	0	248,800
2015	0	248,800	0	248,800
2016	0	248,800	0	248,800
2017	0	248,800	0	248,800
2018	0	248,800	0	248,800
2019	0	248,800	0	248,800
2020	0	248,800	0	248,800
2021	0	248,800	0	248,800
2022	0	248,800	0	248,800
2023	0	248,800	0	248,800
2024	0	251,600	0	251,600
2025	0	251,600	0	251,600

Land Data

Front Foot	Type	Effective Frontage	Effective Depth	Influence Factor	Influence Code
11.REGULAR LOT				%	
12.SECONDARY				%	
13.EXCESS FRONTAG				%	
14.REAR LAND				%	
15.MISCELLANEOUS				%	
				%	
				%	
Square Foot		**Square Feet**			
16.REGULAR LOT				%	
17.SECONDARY LOT				%	
18.EXCESS LAND				%	
19.CONDOMINIUM				%	
20.MISCELLANEOUS				%	
				%	
				%	
Fract. Acre		**Acreage/Sites**			
21.HOUSELOT(FRCT)				%	
22.BASELOT(FRCT)				%	
23.REAR(FRCT)				%	
Acres				%	
24.HOUSELOT				%	
25.BASELOT				%	
26.FRONTAGE 1				%	
27.FRONTAGE 2				%	
28.REAR LAND 1				%	
29.REAR LAND 2				%	

Total Acreage 0.00

Influence Codes

1.USE
2.R/W
3.TOPOGRAPHY
4.SIZE
5.ACCESS
6.RESTRICTIONS
7.SHAPE
8.SEMI-IMPROVED
9.FRACTIONAL
Acres
30.REAR LAND 3
31.REAR LAND 4
32.PASTURE
33.CROP
34.HORTICUL I
35.HORTUCUL II
36.ORCHARD
37.SOFTWOOD
38.MIXED WOOD
39.HARDWOOD
40.WASTE
41.GRAVEL PIT
42.MOBILE HOME SI
43.CONDO SITE
44.EXTRA SET OF L
45.M H HOOK-UP
46.HOLE/SITE

Inspection Witnessed By:

X Date

No./Date	Description	Date Insp.

Notes:

Blue Hill

Blue Hill

Map Lot 014-007 | Account 1198 | Location 48 SOUTH ST | Card 2 Of 2 | 8/11/2025

Building Style		
1.CONV.	5.COLONIAL	9.CONDO
2.RANCH	6.SPLIT	10.
3.R RANCH	7.CONTEMP	11.
4.CAPE	8.COTTAGE	12.

Dwelling Units
Other Units

Stories		
1.1	4.1.5	7.3.5
2.2	5.1.75	8.4
3.3	6.2.5	9.

Exterior Walls		
1.WOOD	5.SHINGLE	9.OTHER
2.VIN/AL	6.BRK/STN	10.ALUM
3.COMPOS.	7.SINGLE	11.LOG
4.ASBESTOS	8.HARDY/CO	12.STONE

Roof Surface		
1.ASPHALT	4.COMPOSIT	7.ROLL
2.SLATE	5.WOOD	8.
3.METAL	6.OTHER	9.

SF Masonry Trim

Year Built
Year Remodeled

Foundation		
1.CONCRETE	4.WOOD	7.
2.C BLOCK	5.SLAB	8.
3.BR/STONE	6.PIERS	9.

Basement		
1.1/4 BMT	4.FULL BMT	7.
2.1/2 BMT	5.NONE	8.
3.3/4 BMT	6.	9.NONE

Bsmt Gar # Cars

Wet Basement		
1.DRY	4.DIRT FLR	7.
2.DAMP	5.	8.
3.WET	6.	9.

SF Bsmt Living
Fin Bsmt Grade

Heat Type		
1.HWBB	5.FWA	9.NO HEAT
2.HWCI	6.GRAVWA	10.
3.H PUMP	7.ELECTRIC	11.
4.RADIANT	8.FL/WALL	12.

Cool Type		
1.REFRIG	4.W&C AIR	7.
2.EVAPOR	5.	8.
3.H PUMP	6.	9.NONE

Kitchen Style		
1.MODERN	4.OBSOLETE	7.
2.TYPICAL	5.	8.
3.OLD TYPE	6.	9.NONE

Bath(s) Style		
1.MODERN	4.OBSOLETE	7.
2.TYPICAL	5.	8.
3.OLD TYPE	6.	9.NONE

Rooms
Bedrooms
Full Baths
Half Baths
Addn Fixtures
Fireplaces

TRIO

Layout		
1.TYPICAL	4.	7.
2.INADEQ	5.	8.
3.	6.	9.

Attic		
1.1/4 FIN	4.FULL FIN	7.
2.1/2 FIN	5.FL/STAIR	8.
3.3/4 FIN	6.	9.NONE

Insulation		
1.FULL	4.MINIMAL	7.
2.HEAVY	5.PARTIAL	8.
3.CAPPED	6.	9.NONE

Unfinished %

Grade & Factor		
1.E GRADE	4.B GRADE	7.AAA GRAD
2.D GRADE	5.A GRADE	8.M&S PRIC
3.C GRADE	6.AA GRADE	9.SAME

SQFT (Footprint)

Condition		
1.POOR	4.AVG	7.V G
2.FAIR	5.AVG+	8.EXC
3.AVG-	6.GOOD	9.SAME

Phys. % Good
Funct. % Good

Functional Code		
1.INCOMP	4.PL/HT	7.
2.OVERBLT	5.DAMAGE/D	8.
3.STYLE	6.	9.NONE

Econ. % Good

Economic Code		
0.None	3.NO POWER	7.
1.LOCATION	4.DAMAGE/D	8.
2.ENCROACH	9.NONE	9.

Entrance Code **0**		
1.INTERIOR	4.VACANT	7.
2.REFUSAL	5.ESTIMATE	8.
3.INFORMED	6.	9.

Information Code **0**		
1.OWNER	4.AGENT	7.
2.RELATIVE	5.ESTIMATE	8.
3.TENANT	6.OTHER	9.

Date Inspected



Additions, Outbuildings & Improvements

Type	Year	Units	Grade	Cond	Phys.	Funct.	Sound Value
23 FRAME GARAGE	1986	1193	3 100	4	0 %	100 %	
172 COML	1985	960	1 100	3	0 %	100 %	
24 FRAME SHED	0				%	%	500
24 FRAME SHED	2006				%	%	1,500
24 FRAME SHED	2009	424	2 100	4	0 %	100 %	
21 OPEN FRAME	2009	230	3 100	4	0 %	100 %	
229 LOW COST 'S'	2009	2100	3 100	4	0 %	100 %	
230 GOOD 'S'	2009	2556	3 100	4	0 %	100 %	
					%	%	
					%	%	

1.ONE STORY FRAM
2.TWO STORY FRAM
3.THREE STORY FR
4.1 & 1/2 STORY
5.1 & 3/4 STORY
6.2 & 1/2 STORY
21.OPEN FRAME POR
22.ENCL PCH/1SFR(
23.FRAME GARAGE
24.FRAME SHED
25.FRAME BAY WIND
26.1SFR OVERHANG
27.UNFIN BASEMENT
28.UNF ATTIC/LOFT
29.FINISHED ATTIC

Map Lot 014-008 | Account 1476 | Location 70 SOUTH ST | Card 1 Of 1 | 8/11/2025

BLUE HILL CO-OP
70 South Street
BLUE HILL ME 04614

B6303P106

Previous Owner
RICHARD S.PETTY CHARITABLE FOUNDAT
C/O BAR HARBOR TRUST SERVICES
PO BOX 1100
ELLSWORTH ME 04605
Sale Date: 10/23/2014

Inspection Witnessed By:

X Date

No./Date	Description	Date Insp.

Notes:

2/26/21 REV ADD OP.
3/6/20 W/ MANAGER CALL COMPLETE & ADD SOLAR ARRAY EXEMPT ASSESSED AS SEPERATE ACCT
3/7/19 w/ SUPERINTENDANT, GOT COPY OF FLOOR PLAN, STILL CURRENTLY FRAMING, JUST ROUGH SHELL NO WINDOWS AS OF 4/1/19 RECHECK 2020
'15 PER DEED THIS LOT IS 5.5 AC

Blue Hill

Property Data

Neighborhood **4 NEIGHBORHOOD 4.**

Tree Growth Year **0**

X Coordinate **0**

Y Coordinate **0**

Zone/Land Use **21 COMMERCIAL USE**

Secondary Zone

Topography **2 ROLLING**

1.LEVEL 4.BELOW ST 7.ROUGH
2.ROLLING 5.LOW 8.
3.ABOVE ST 6.SWAMPY 9.

Utilities **2 PUBLIC WATER** **3 PUBLIC SEWER**

1.SUMMER 4.DR WELL 7.SEPTIC
2.WATER 5.DUG WELL 8.SPRING
3.SEWER 6.LAKE WTR 9.NONE

Street **1 PAVED**

1.PAVED 4.PROPOSED 7.
2.SEMI IMP 5. 8.
3.GRAVEL 6. 9.NONE

0

SPRINGWORK YEAR **0**

Sale Data

Sale Date **10/23/2014**

Price **146,000**

Sale Type **1 LAND ONLY**

1.LAND 4.MOBILE 7.
2.L & B 5.OTHER 8.
3.BUILDING 6. 9.

Financing **7 UNKNOWN.....**

1.CONVENT 4.SELLER 7.UNKNOWN
2.FHA/VA 5.PRIVATE 8.
3.ASSUMED 6.CASH 9.UNKNOWN

Validity **1 ARMS LENGTH**

1.VALID 4.SPLIT 7.RENOVATE
2.RELATED 5.PARTIAL 8.OTHER
3.DISTRESS 6.EXEMPT 9.

Verified **5 PUBLIC RECORD**

1.BUYER 4.AGENT 7.FAMILY
2.SELLER 5.PUB REC 8.OTHER
3.LENDER 6.MLS 9.CONFID

Assessment Record

Year	Land	Buildings	Exempt	Total
2012	144,700	0	0	144,700
2013	123,000	0	0	123,000
2014	123,000	0	0	123,000
2015	126,400	0	0	126,400
2016	126,400	0	0	126,400
2017	126,400	0	0	126,400
2018	126,400	0	0	126,400
2019	126,400	206,300	0	332,700
2020	126,400	1,031,600	0	1,158,000
2021	126,400	1,036,900	0	1,163,300
2022	126,400	1,036,900	0	1,163,300
2023	126,400	1,036,900	0	1,163,300
2024	362,500	1,497,500	0	1,860,000
2025	362,500	1,497,500	0	1,860,000

Land Data

Front Foot	Type	Effective Frontage	Effective Depth	Influence Factor	Influence Code
11.REGULAR LOT				%	
12.SECONDARY				%	
13.EXCESS FRONTAG				%	
14.REAR LAND				%	
15.MISCELLANEOUS				%	
				%	
				%	
Square Foot		**Square Feet**			
16.REGULAR LOT				%	
17.SECONDARY LOT				%	
18.EXCESS LAND				%	
19.CONDOMINIUM				%	
20.MISCELLANEOUS				%	
				%	
				%	
Fract. Acre		**Acreage/Sites**			
21.HOUSELOT(FRCT)	24	1.00		100 %	0
22.BASELOT(FRCT)	28	4.50		100 %	0
23.REAR(FRCT)				%	
Acres				%	
24.HOUSELOT				%	
25.BASELOT				%	
26.FRONTAGE 1				%	
27.FRONTAGE 2				%	
28.REAR LAND 1				%	
29.REAR LAND 2				%	

Total Acreage 5.50

Influence Codes

1.USE
2.R/W
3.TOPOGRAPHY
4.SIZE
5.ACCESS
6.RESTRICTIONS
7.SHAPE
8.SEMI-IMPROVED
9.FRACTIONAL
Acres
30.REAR LAND 3
31.REAR LAND 4
32.PASTURE
33.CROP
34.HORTICUL I
35.HORTUCUL II
36.ORCHARD
37.SOFTWOOD
38.MIXED WOOD
39.HARDWOOD
40.WASTE
41.GRAVEL PIT
42.MOBILE HOME SI
43.CONDO SITE
44.EXTRA SET OF L
45.M H HOOK-UP
46.HOLE/SITE

Blue Hill

Map Lot 014-008 | Account 1476 | Location 70 SOUTH ST | Card 1 Of 1 | 8/11/2025

Building Style **0**		
1.CONV.	5.COLONIAL	9.CONDO
2.RANCH	6.SPLIT	10.
3.R RANCH	7.CONTEMP	11.
4.CAPE	8.COTTAGE	12.
Dwelling Units **0**		
Other Units **0**		
Stories **0**		
1.1	4.1.5	7.3.5
2.2	5.1.75	8.4
3.3	6.2.5	9.
Exterior Walls **0**		
1.WOOD	5.SHINGLE	9.OTHER
2.VIN/AL	6.BRK/STN	10.ALUM
3.COMPOS.	7.SINGLE	11.LOG
4.ASBESTOS	8.HARDY/CO	12.STONE
Roof Surface **0**		
1.ASPHALT	4.COMPOSIT	7.ROLL
2.SLATE	5.WOOD	8.
3.METAL	6.OTHER	9.
SF Masonry Trim **0**		
0		
0		
Year Built **0**		
Year Remodeled **0**		
Foundation **0**		
1.CONCRETE	4.WOOD	7.
2.C BLOCK	5.SLAB	8.
3.BR/STONE	6.PIERS	9.
Basement **0**		
1.1/4 BMT	4.FULL BMT	7.
2.1/2 BMT	5.NONE	8.
3.3/4 BMT	6.	9.NONE
Bsmt Gar # Cars **0**		
Wet Basement **0**		
1.DRY	4.DIRT FLR	7.
2.DAMP	5.	8.
3.WET	6.	9.

SF Bsmt Living **0**		
Fin Bsmt Grade **0 0**		
0		
Heat Type **100%** **0**		
1.HWBB	5.FWA	9.NO HEAT
2.HWCI	6.GRAVWA	10.
3.H PUMP	7.ELECTRIC	11.
4.RADIANT	8.FL/WALL	12.
Cool Type **0%** **9 NONE**		
1.REFRIG	4.W&C AIR	7.
2.EVAPOR	5.	8.
3.H PUMP	6.	9.NONE
Kitchen Style **0**		
1.MODERN	4.OBSOLETE	7.
2.TYPICAL	5.	8.
3.OLD TYPE	6.	9.NONE
Bath(s) Style **0**		
1.MODERN	4.OBSOLETE	7.
2.TYPICAL	5.	8.
3.OLD TYPE	6.	9.NONE
# Rooms **0**		
# Bedrooms **0**		
# Full Baths **0**		
# Half Baths **0**		
# Addn Fixtures **0**		
# Fireplaces **0**		

TRIO

Layout **0**		
1.TYPICAL	4.	7.
2.INADEQ	5.	8.
3.	6.	9.
Attic **0**		
1.1/4 FIN	4.FULL FIN	7.
2.1/2 FIN	5.FL/STAIR	8.
3.3/4 FIN	6.	9.NONE
Insulation **0**		
1.FULL	4.MINIMAL	7.
2.HEAVY	5.PARTIAL	8.
3.CAPPED	6.	9.NONE
Unfinished % **0%**		
Grade & Factor **0 0%**		
1.E GRADE	4.B GRADE	7.AAA GRAD
2.D GRADE	5.A GRADE	8.M&S PRIC
3.C GRADE	6.AA GRADE	9.SAME
SQFT (Footprint) **0**		
Condition **0**		
1.POOR	4.AVG	7.V G
2.FAIR	5.AVG+	8.EXC
3.AVG-	6.GOOD	9.SAME
Phys. % Good **0%**		
Funct. % Good **100%**		
Functional Code **9 NONE**		
1.INCOMP	4.PL/HT	7.
2.OVERBLT	5.DAMAGE/D	8.
3.STYLE	6.	9.NONE
Econ. % Good **100%**		
Economic Code **NONE**		
0.None	3.NO POWER	7.
1.LOCATION	4.DAMAGE/D	8.
2.ENCROACH	9.NONE	9.
Entrance Code **0**		
1.INTERIOR	4.VACANT	7.
2.REFUSAL	5.ESTIMATE	8.
3.INFORMED	6.	9.
Information Code **0**		
1.OWNER	4.AGENT	7.
2.RELATIVE	5.ESTIMATE	8.
3.TENANT	6.OTHER	9.

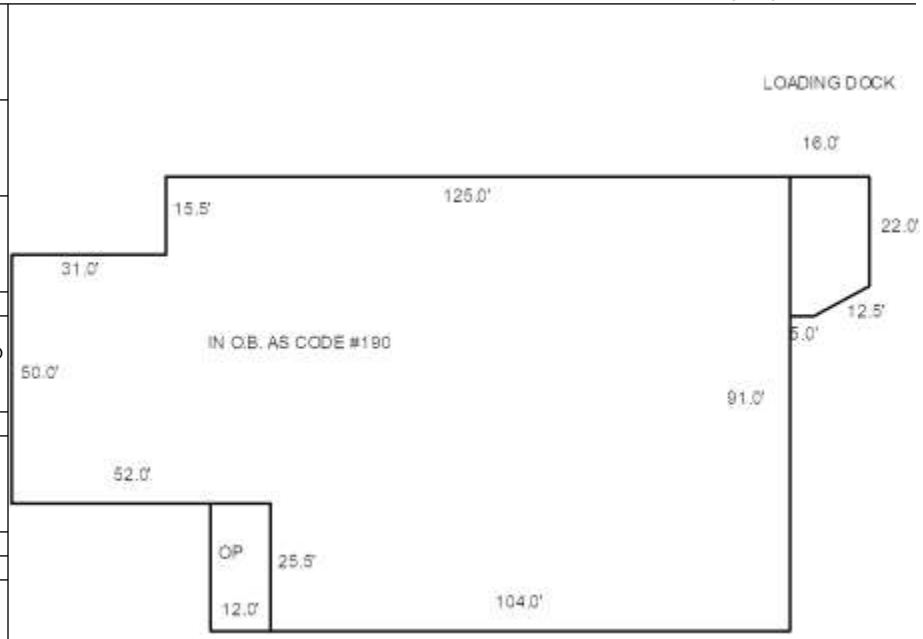

Date Inspected

Additions, Outbuildings & Improvements

Type	Year	Units	Grade	Cond	Phys.	Funct.	Sound Value
232 BLUE HILL CO	2019	12390	3 100	4	0 %	100 %	
233 LOADING DOCK	2019	415	3 100	4	0 %	100 %	
21 OPEN FRAME	2019	306	3 100	4	0 %	100 %	
					%	%	
					%	%	
					%	%	
					%	%	
					%	%	
					%	%	
					%	%	

1.ONE STORY FRAM
2.TWO STORY FRAM
3.THREE STORY FR
4.1 & 1/2 STORY
5.1 & 3/4 STORY
6.2 & 1/2 STORY
21.OPEN FRAME POR
22.ENCL PCH/1SFR(
23.FRAME GARAGE
24.FRAME SHED
25.FRAME BAY WIND
26.1SFR OVERHANG
27.UNFIN BASEMENT
28.UNF ATTIC/LOFT
29.FINISHED ATTIC

Map Lot 014-008-"ON" Account 1878 Location 70 SOUTH ST (SOLAR) Card 1 Of 1 8/11/2025

BLUE HILL CO-OP
70 South Street
BLUE HILL ME 04614

B6303P106

Property Data

Neighborhood	**4 NEIGHBORHOOD 4.**
Tree Growth Year	**0**
X Coordinate	**0**
Y Coordinate	**0**
Zone/Land Use	**21 COMMERCIAL USE**
Secondary Zone	

Topography **2 ROLLING**

1.LEVEL	4.BELOW ST	7.ROUGH
2.ROLLING	5.LOW	8.
3.ABOVE ST	6.SWAMPY	9.

Utilities **9 NONE**

1.SUMMER	4.DR WELL	7.SEPTIC
2.WATER	5.DUG WELL	8.SPRING
3.SEWER	6.LAKE WTR	9.NONE

Street **1 PAVED**

1.PAVED	4.PROPOSED	7.
2.SEMI IMP	5.	8.
3.GRAVEL	6.	9.NONE

0

SPRINGWORK YEAR **0**

Sale Data

Sale Date

Price

Sale Type

1.LAND	4.MOBILE	7.
2.L & B	5.OTHER	8.
3.BUILDING	6.	9.

Financing

1.CONVENT	4.SELLER	7.UNKNOWN
2.FHA/VA	5.PRIVATE	8.
3.ASSUMED	6.CASH	9.UNKNOWN

Validity

1.VALID	4.SPLIT	7.RENOVATE
2.RELATED	5.PARTIAL	8.OTHER
3.DISTRESS	6.EXEMPT	9.

Verified

1.BUYER	4.AGENT	7.FAMILY
2.SELLER	5.PUB REC	8.OTHER
3.LENDER	6.MLS	9.CONFID

Assessment Record

Year	Land	Buildings	Exempt	Total
2020	0	138,800	138,800	0
2021	0	129,000	129,000	0
2022	0	92,500	92,500	0
2023	0	70,800	70,800	0
2024	0	77,000	77,000	0
2025	0	68,500	68,500	0

Land Data

Front Foot	Type	Effective Frontage	Effective Depth	Influence Factor	Influence Code
11.REGULAR LOT				%	
12.SECONDARY				%	
13.EXCESS FRONTAG				%	
14.REAR LAND				%	
15.MISCELLANEOUS				%	
				%	
				%	
Square Foot		**Square Feet**			
16.REGULAR LOT				%	
17.SECONDARY LOT				%	
18.EXCESS LAND				%	
19.CONDOMINIUM				%	
20.MISCELLANEOUS				%	
				%	
				%	
Fract. Acre		**Acreage/Sites**			
21.HOUSELOT(FRCT)				%	
22.BASELOT(FRCT)				%	
23.REAR(FRCT)				%	
Acres				%	
24.HOUSELOT				%	
25.BASELOT				%	
26.FRONTAGE 1				%	
27.FRONTAGE 2				%	
28.REAR LAND 1				%	
29.REAR LAND 2				%	

Total Acreage 0.00

Influence Codes

1.USE
2.R/W
3.TOPOGRAPHY
4.SIZE
5.ACCESS
6.RESTRICTIONS
7.SHAPE
8.SEMI-IMPROVED
9.FRACTIONAL
Acres
30.REAR LAND 3
31.REAR LAND 4
32.PASTURE
33.CROP
34.HORTICUL I
35.HORTUCUL II
36.ORCHARD
37.SOFTWOOD
38.MIXED WOOD
39.HARDWOOD
40.WASTE
41.GRAVEL PIT
42.MOBILE HOME SI
43.CONDO SITE
44.EXTRA SET OF L
45.M H HOOK-UP
46.HOLE/SITE

Inspection Witnessed By:

X Date

No./Date	Description	Date Insp.

Notes:

'25 UPDATED SOLAR $ '24 UPDATED SOLAR $
'23 UPDATED SOLAR $ '22 UPDATED SOLAR $
'21 UPDATED $
'20 NEW ACCOUNT CREATED FOR SOLAR ARRAY & RENEWABLE ENERGY EXEMPTION

Blue Hill

Blue Hill

Map Lot 014-008-"ON" | Account 1878 | Location 70 SOUTH ST (SOLAR) | Card 1 Of 1 | 8/11/2025

Building Style		
1.CONV.	5.COLONIAL	9.CONDO
2.RANCH	6.SPLIT	10.
3.R RANCH	7.CONTEMP	11.
4.CAPE	8.COTTAGE	12.

Dwelling Units
Other Units

Stories		
1.1	4.1.5	7.3.5
2.2	5.1.75	8.4
3.3	6.2.5	9.

Exterior Walls		
1.WOOD	5.SHINGLE	9.OTHER
2.VIN/AL	6.BRK/STN	10.ALUM
3.COMPOS.	7.SINGLE	11.LOG
4.ASBESTOS	8.HARDY/CO	12.STONE

Roof Surface		
1.ASPHALT	4.COMPOSIT	7.ROLL
2.SLATE	5.WOOD	8.
3.METAL	6.OTHER	9.

SF Masonry Trim

Year Built
Year Remodeled

Foundation		
1.CONCRETE	4.WOOD	7.
2.C BLOCK	5.SLAB	8.
3.BR/STONE	6.PIERS	9.

Basement		
1.1/4 BMT	4.FULL BMT	7.
2.1/2 BMT	5.NONE	8.
3.3/4 BMT	6.	9.NONE

Bsmt Gar # Cars

Wet Basement		
1.DRY	4.DIRT FLR	7.
2.DAMP	5.	8.
3.WET	6.	9.

SF Bsmt Living
Fin Bsmt Grade

Heat Type		
1.HWBB	5.FWA	9.NO HEAT
2.HWCI	6.GRAVWA	10.
3.H PUMP	7.ELECTRIC	11.
4.RADIANT	8.FL/WALL	12.

Cool Type		
1.REFRIG	4.W&C AIR	7.
2.EVAPOR	5.	8.
3.H PUMP	6.	9.NONE

Kitchen Style		
1.MODERN	4.OBSOLETE	7.
2.TYPICAL	5.	8.
3.OLD TYPE	6.	9.NONE

Bath(s) Style		
1.MODERN	4.OBSOLETE	7.
2.TYPICAL	5.	8.
3.OLD TYPE	6.	9.NONE

Rooms
Bedrooms
Full Baths
Half Baths
Addn Fixtures
Fireplaces

TRIO

Layout		
1.TYPICAL	4.	7.
2.INADEQ	5.	8.
3.	6.	9.

Attic		
1.1/4 FIN	4.FULL FIN	7.
2.1/2 FIN	5.FL/STAIR	8.
3.3/4 FIN	6.	9.NONE

Insulation		
1.FULL	4.MINIMAL	7.
2.HEAVY	5.PARTIAL	8.
3.CAPPED	6.	9.NONE

Unfinished %

Grade & Factor		
1.E GRADE	4.B GRADE	7.AAA GRAD
2.D GRADE	5.A GRADE	8.M&S PRIC
3.C GRADE	6.AA GRADE	9.SAME

SQFT (Footprint)

Condition		
1.POOR	4.AVG	7.V G
2.FAIR	5.AVG+	8.EXC
3.AVG-	6.GOOD	9.SAME

Phys. % Good
Funct. % Good

Functional Code		
1.INCOMP	4.PL/HT	7.
2.OVERBLT	5.DAMAGE/D	8.
3.STYLE	6.	9.NONE

Econ. % Good

Economic Code		
0.None	3.NO POWER	7.
1.LOCATION	4.DAMAGE/D	8.
2.ENCROACH	9.NONE	9.

Entrance Code **0**		
1.INTERIOR	4.VACANT	7.
2.REFUSAL	5.ESTIMATE	8.
3.INFORMED	6.	9.

Information Code **0**		
1.OWNER	4.AGENT	7.
2.RELATIVE	5.ESTIMATE	8.
3.TENANT	6.OTHER	9.

Date Inspected

Additions, Outbuildings & Improvements

Type	Year	Units	Grade	Cond	Phys.	Funct.	Sound Value
199 SOLAR ARRAY	2019				%	%	68,500
					%	%	
					%	%	
					%	%	
					%	%	
					%	%	
					%	%	
					%	%	
					%	%	
					%	%	

1.ONE STORY FRAM
2.TWO STORY FRAM
3.THREE STORY FR
4.1 & 1/2 STORY
5.1 & 3/4 STORY
6.2 & 1/2 STORY
21.OPEN FRAME POR
22.ENCL PCH/1SFR(
23.FRAME GARAGE
24.FRAME SHED
25.FRAME BAY WIND
26.1SFR OVERHANG
27.UNFIN BASEMENT
28.UNF ATTIC/LOFT
29.FINISHED ATTIC

Map Lot 014-008-A | Account 2146 | Location 47 PARKER POINT RD | Card 1 Of 1 | 8/11/2025

MITCHELL, LORENZO
PO BOX 1661
BLUE HILL ME 04614

B3835P146

Previous Owner
STEIN, DOROTHY M
2245 ROME DRIVE

INDIANAPOLIS IN 46228
Sale Date: 1/22/2004

Inspection Witnessed By:

X Date

No./Date	Description	Date Insp.

Notes:

2/22/13 REV W/MR ADJ BATHS AND EXTRA FIXTURES, ADD SV SHED,EP IS OP, PER MR NATATORIUM IS ON LOT 8A-1
'11 LOT SPLIT 1.4 ACRES TO NEW LOT 8A-1

Blue Hill

Property Data

Neighborhood **74 NEIGHBORHOOD 74.**

Tree Growth Year **0**

X Coordinate **0**

Y Coordinate **0**

Zone/Land Use **11 RESIDENTIAL**

Secondary Zone

Topography **2 ROLLING**

1.LEVEL	4.BELOW ST	7.ROUGH
2.ROLLING	5.LOW	8.
3.ABOVE ST	6.SWAMPY	9.

Utilities **4 DRILLED WELL 7 SEPTIC**

1.SUMMER	4.DR WELL	7.SEPTIC
2.WATER	5.DUG WELL	8.SPRING
3.SEWER	6.LAKE WTR	9.NONE

Street **1 PAVED**

1.PAVED	4.PROPOSED	7.
2.SEMI IMP	5.	8.
3.GRAVEL	6.	9.NONE

0

SPRINGWORK YEAR **0**

Sale Data

Sale Date **1/22/2004**

Price **270,000**

Sale Type **1 LAND ONLY**

1.LAND	4.MOBILE	7.
2.L & B	5.OTHER	8.
3.BUILDING	6.	9.

Financing

1.CONVENT	4.SELLER	7.UNKNOWN
2.FHA/VA	5.PRIVATE	8.
3.ASSUMED	6.CASH	9.UNKNOWN

Validity

1.VALID	4.SPLIT	7.RENOVATE
2.RELATED	5.PARTIAL	8.OTHER
3.DISTRESS	6.EXEMPT	9.

Verified

1.BUYER	4.AGENT	7.FAMILY
2.SELLER	5.PUB REC	8.OTHER
3.LENDER	6.MLS	9.CONFID

Assessment Record

Year	Land	Buildings	Exempt	Total
2012	273,700	1,224,300	0	1,498,000
2013	232,700	890,300	0	1,123,000
2014	232,700	890,300	0	1,123,000
2015	232,700	890,300	0	1,123,000
2016	232,700	890,300	0	1,123,000
2017	232,700	890,300	0	1,123,000
2018	232,700	890,300	0	1,123,000
2019	232,700	890,300	0	1,123,000
2020	232,700	890,300	0	1,123,000
2021	232,700	890,300	0	1,123,000
2022	232,700	890,300	0	1,123,000
2023	232,700	890,300	0	1,123,000
2024	212,800	1,699,400	0	1,912,200
2025	212,800	1,699,400	0	1,912,200

Land Data

Front Foot	Type	Effective Frontage	Effective Depth	Influence Factor	Influence Code
11.REGULAR LOT				%	
12.SECONDARY				%	
13.EXCESS FRONTAG				%	
14.REAR LAND				%	
15.MISCELLANEOUS				%	
				%	
				%	
Square Foot		**Square Feet**			
16.REGULAR LOT				%	
17.SECONDARY LOT				%	
18.EXCESS LAND				%	
19.CONDOMINIUM				%	
20.MISCELLANEOUS				%	
				%	
				%	
Fract. Acre		**Acreage/Sites**			
21.HOUSELOT(FRCT)	21	0.50		100 %	0
22.BASELOT(FRCT)	28	5.00		100 %	0
23.REAR(FRCT)	29	10.80		100 %	0
Acres				%	
24.HOUSELOT				%	
25.BASELOT				%	
26.FRONTAGE 1				%	
27.FRONTAGE 2				%	
28.REAR LAND 1					
29.REAR LAND 2					

Total Acreage 16.30

Influence Codes

1.USE
2.R/W
3.TOPOGRAPHY
4.SIZE
5.ACCESS
6.RESTRICTIONS
7.SHAPE
8.SEMI-IMPROVED
9.FRACTIONAL
Acres
30.REAR LAND 3
31.REAR LAND 4
32.PASTURE
33.CROP
34.HORTICUL I
35.HORTUCUL II
36.ORCHARD
37.SOFTWOOD
38.MIXED WOOD
39.HARDWOOD
40.WASTE
41.GRAVEL PIT
42.MOBILE HOME SI
43.CONDO SITE
44.EXTRA SET OF L
45.M H HOOK-UP
46.HOLE/SITE

Blue Hill

Map Lot 014-008-A | Account 2146 | Location 47 PARKER POINT RD | Card 1 Of 1 | 8/11/2025

Building Style	**5 COLONIAL**	
1.CONV.	5.COLONIAL	9.CONDO
2.RANCH	6.SPLIT	10.
3.R RANCH	7.CONTEMP	11.
4.CAPE	8.COTTAGE	12.
Dwelling Units	**1**	
Other Units	**0**	
Stories	**2 TWO STORY**	
1.1	4.1.5	7.3.5
2.2	5.1.75	8.4
3.3	6.2.5	9.
Exterior Walls	**6 BRICK/STONE**	
1.WOOD	5.SHINGLE	9.OTHER
2.VIN/AL	6.BRK/STN	10.ALUM
3.COMPOS.	7.SINGLE	11.LOG
4.ASBESTOS	8.HARDY/CO	12.STONE
Roof Surface	**2 SLATE ROOFING**	
1.ASPHALT	4.COMPOSIT	7.ROLL
2.SLATE	5.WOOD	8.
3.METAL	6.OTHER	9.
SF Masonry Trim	**0**	
	0	
	0	
Year Built	**2006**	
Year Remodeled	**0**	
Foundation	**1 CONCRETE**	
1.CONCRETE	4.WOOD	7.
2.C BLOCK	5.SLAB	8.
3.BR/STONE	6.PIERS	9.
Basement	**4 FULL BASEMENT**	
1.1/4 BMT	4.FULL BMT	7.
2.1/2 BMT	5.NONE	8.
3.3/4 BMT	6.	9.NONE
Bsmt Gar # Cars	**0**	
Wet Basement	**1 DRY BASEMENT**	
1.DRY	4.DIRT FLR	7.
2.DAMP	5.	8.
3.WET	6.	9.

SF Bsmt Living	**0**	
Fin Bsmt Grade	**0 0**	
	0	
Heat Type	**100%**	**1 HOT WATER BB**
1.HWBB	5.FWA	9.NO HEAT
2.HWCI	6.GRAVWA	10.
3.H PUMP	7.ELECTRIC	11.
4.RADIANT	8.FL/WALL	12.
Cool Type	**0%**	**9 NONE**
1.REFRIG	4.W&C AIR	7.
2.EVAPOR	5.	8.
3.H PUMP	6.	9.NONE
Kitchen Style	**2 TYPICAL**	
1.MODERN	4.OBSOLETE	7.
2.TYPICAL	5.	8.
3.OLD TYPE	6.	9.NONE
Bath(s) Style	**2 TYPICAL BATH(S)**	
1.MODERN	4.OBSOLETE	7.
2.TYPICAL	5.	8.
3.OLD TYPE	6.	9.NONE
# Rooms	**12**	
# Bedrooms	**4**	
# Full Baths	**3**	
# Half Baths	**1**	
# Addn Fixtures	**4**	
# Fireplaces	**1**	

TRIO

Layout	**1 TYPICAL**	
1.TYPICAL	4.	7.
2.INADEQ	5.	8.
3.	6.	9.
Attic	**4 FULL FINISHED**	
1.1/4 FIN	4.FULL FIN	7.
2.1/2 FIN	5.FL/STAIR	8.
3.3/4 FIN	6.	9.NONE
Insulation	**1 FULL**	
1.FULL	4.MINIMAL	7.
2.HEAVY	5.PARTIAL	8.
3.CAPPED	6.	9.NONE
Unfinished %	**0%**	
Grade & Factor	**5 A 140%**	
1.E GRADE	4.B GRADE	7.AAA GRAD
2.D GRADE	5.A GRADE	8.M&S PRIC
3.C GRADE	6.AA GRADE	9.SAME
SQFT (Footprint)	**2610**	
Condition	**4 AVERAGE**	
1.POOR	4.AVG	7.V G
2.FAIR	5.AVG+	8.EXC
3.AVG-	6.GOOD	9.SAME
Phys. % Good	**0%**	
Funct. % Good	**100%**	
Functional Code	**9 NONE**	
1.INCOMP	4.PL/HT	7.
2.OVERBLT	5.DAMAGE/D	8.
3.STYLE	6.	9.NONE
Econ. % Good	**100%**	
Economic Code	**NONE**	
0.None	3.NO POWER	7.
1.LOCATION	4.DAMAGE/D	8.
2.ENCROACH	9.NONE	9.
Entrance Code	**0**	
1.INTERIOR	4.VACANT	7.
2.REFUSAL	5.ESTIMATE	8.
3.INFORMED	6.	9.
Information Code	**0**	
1.OWNER	4.AGENT	7.
2.RELATIVE	5.ESTIMATE	8.
3.TENANT	6.OTHER	9.

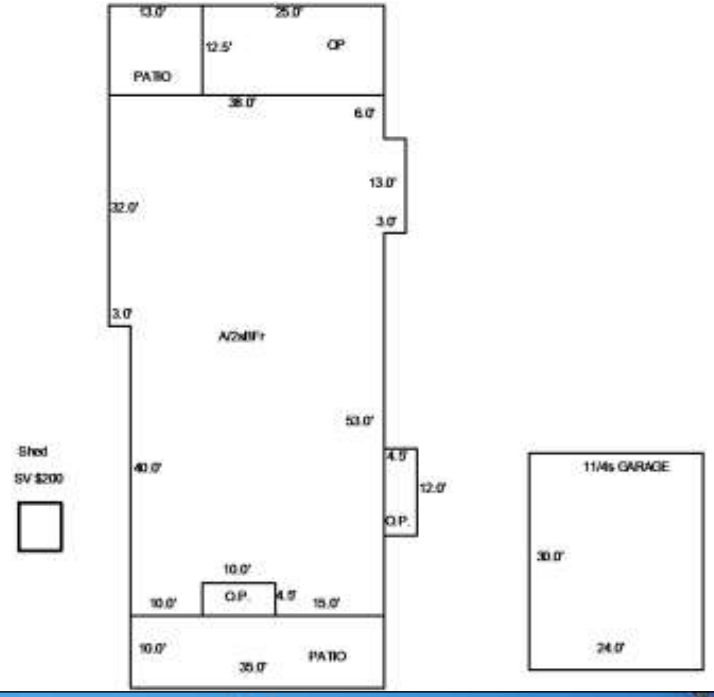

Date Inspected

Additions, Outbuildings & Improvements

Type	Year	Units	Grade	Cond	Phys.	Funct.	Sound Value
21 OPEN FRAME	0	45	0 0	0	0 %	0 %	
62 PATIO	0	350	0 0	0	0 %	0 %	
21 OPEN FRAME	0	54	0 0	0	0 %	0 %	
21 OPEN FRAME	0	312	0 0	0	0 %	0 %	
62 PATIO	0	162	0 0	0	0 %	0 %	
58 1 1/4S GARAGE	0	720	0 0	0	0 %	0 %	
24 FRAME SHED	0				%	%	800
					%	%	
					%	%	
					%	%	

1.ONE STORY FRAM
2.TWO STORY FRAM
3.THREE STORY FR
4.1 & 1/2 STORY
5.1 & 3/4 STORY
6.2 & 1/2 STORY
21.OPEN FRAME POR
22.ENCL PCH/1SFR(
23.FRAME GARAGE
24.FRAME SHED
25.FRAME BAY WIND
26.1SFR OVERHANG
27.UNFIN BASEMENT
28.UNF ATTIC/LOFT
29.FINISHED ATTIC

Map Lot 014-008-A-1 Account 2682 Location PARKER POINT RD Card 1 Of 1 8/11/2025

ULUMURI, LLC
C/o LORENZO MITCHELL
P.O. BOX 1661
Blue Hill ME 04614

B5486P175

Property Data

Neighborhood **74 NEIGHBORHOOD 74.**

Tree Growth Year **0**

X Coordinate **0**

Y Coordinate **0**

Zone/Land Use **11 RESIDENTIAL**

Secondary Zone

Topography **2 ROLLING**

1.LEVEL	4.BELOW ST	7.ROUGH
2.ROLLING	5.LOW	8.
3.ABOVE ST	6.SWAMPY	9.

Utilities **4 DRILLED WELL 1 SUMMER WATER**

1.SUMMER	4.DR WELL	7.SEPTIC
2.WATER	5.DUG WELL	8.SPRING
3.SEWER	6.LAKE WTR	9.NONE

Street **1 PAVED**

1.PAVED	4.PROPOSED	7.
2.SEMI IMP	5.	8.
3.GRAVEL	6.	9.NONE

0

SPRINGWORK YEAR **0**

Sale Data

Sale Date

Price

Sale Type

1.LAND	4.MOBILE	7.
2.L & B	5.OTHER	8.
3.BUILDING	6.	9.

Financing

1.CONVENT	4.SELLER	7.UNKNOWN
2.FHA/VA	5.PRIVATE	8.
3.ASSUMED	6.CASH	9.UNKNOWN

Validity

1.VALID	4.SPLIT	7.RENOVATE
2.RELATED	5.PARTIAL	8.OTHER
3.DISTRESS	6.EXEMPT	9.

Verified

1.BUYER	4.AGENT	7.FAMILY
2.SELLER	5.PUB REC	8.OTHER
3.LENDER	6.MLS	9.CONFID

Assessment Record

Year	Land	Buildings	Exempt	Total
2012	216,600	0	0	216,600
2013	184,100	139,400	0	323,500
2014	184,100	139,400	0	323,500
2015	184,100	139,400	0	323,500
2016	184,100	139,400	0	323,500
2017	184,100	139,400	0	323,500
2018	184,100	139,400	0	323,500
2019	184,100	139,400	0	323,500
2020	184,100	139,400	0	323,500
2021	193,700	139,400	0	333,100
2022	193,700	139,400	0	333,100
2023	193,700	139,400	0	333,100
2024	104,200	159,200	0	263,400
2025	104,200	159,200	0	263,400

Land Data

Front Foot	Type	Effective Frontage	Effective Depth	Influence Factor	Influence Code
11.REGULAR LOT				%	
12.SECONDARY				%	
13.EXCESS FRONTAG				%	
14.REAR LAND				%	
15.MISCELLANEOUS				%	
				%	
				%	
Square Foot		**Square Feet**			
16.REGULAR LOT				%	
17.SECONDARY LOT				%	
18.EXCESS LAND				%	
19.CONDOMINIUM				%	
20.MISCELLANEOUS				%	
				%	
				%	
Fract. Acre		**Acreage/Sites**			
21.HOUSELOT(FRCT)	21	0.50		60 %	8
22.BASELOT(FRCT)	28	0.90		100 %	0
23.REAR(FRCT)				%	
Acres				%	
24.HOUSELOT				%	
25.BASELOT				%	
26.FRONTAGE 1				%	
27.FRONTAGE 2				%	
28.REAR LAND 1				%	
29.REAR LAND 2				%	

Total Acreage 1.40

Influence Codes

1.USE
2.R/W
3.TOPOGRAPHY
4.SIZE
5.ACCESS
6.RESTRICTIONS
7.SHAPE
8.SEMI-IMPROVED
9.FRACTIONAL

Acres

30.REAR LAND 3
31.REAR LAND 4
32.PASTURE
33.CROP
34.HORTICUL I
35.HORTUCUL II
36.ORCHARD
37.SOFTWOOD
38.MIXED WOOD
39.HARDWOOD
40.WASTE
41.GRAVEL PIT
42.MOBILE HOME SI
43.CONDO SITE
44.EXTRA SET OF L
45.M H HOOK-UP
46.HOLE/SITE

Inspection Witnessed By:

X Date

No./Date	Description	Date Insp.

Notes:

3/1/21-REV ADD LI'S FROM NEIGHBORING LOT
2/22/13 REV W/MR POOL, NATAT, OP AND 4 PLUMB FIXTURES FROM LOT 8A ARE HERE
'11 NEW LOT 1.40 ACRES FROM LOT 8A

Blue Hill

Blue Hill

Map Lot 014-008-A-1 | Account 2682 | Location PARKER POINT RD | Card 1 Of 1 | 8/11/2025

Building Style		
1.CONV.	5.COLONIAL	9.CONDO
2.RANCH	6.SPLIT	10.
3.R RANCH	7.CONTEMP	11.
4.CAPE	8.COTTAGE	12.
Dwelling Units		
Other Units		
Stories		
1.1	4.1.5	7.3.5
2.2	5.1.75	8.4
3.3	6.2.5	9.
Exterior Walls		
1.WOOD	5.SHINGLE	9.OTHER
2.VIN/AL	6.BRK/STN	10.ALUM
3.COMPOS.	7.SINGLE	11.LOG
4.ASBESTOS	8.HARDY/CO	12.STONE
Roof Surface		
1.ASPHALT	4.COMPOSIT	7.ROLL
2.SLATE	5.WOOD	8.
3.METAL	6.OTHER	9.
SF Masonry Trim		
Year Built		
Year Remodeled		
Foundation		
1.CONCRETE	4.WOOD	7.
2.C BLOCK	5.SLAB	8.
3.BR/STONE	6.PIERS	9.
Basement		
1.1/4 BMT	4.FULL BMT	7.
2.1/2 BMT	5.NONE	8.
3.3/4 BMT	6.	9.NONE
Bsmt Gar # Cars		
Wet Basement		
1.DRY	4.DIRT FLR	7.
2.DAMP	5.	8.
3.WET	6.	9.

SF Bsmt Living		
Fin Bsmt Grade		
Heat Type		
1.HWBB	5.FWA	9.NO HEAT
2.HWCI	6.GRAVWA	10.
3.H PUMP	7.ELECTRIC	11.
4.RADIANT	8.FL/WALL	12.
Cool Type		
1.REFRIG	4.W&C AIR	7.
2.EVAPOR	5.	8.
3.H PUMP	6.	9.NONE
Kitchen Style		
1.MODERN	4.OBSOLETE	7.
2.TYPICAL	5.	8.
3.OLD TYPE	6.	9.NONE
Bath(s) Style		
1.MODERN	4.OBSOLETE	7.
2.TYPICAL	5.	8.
3.OLD TYPE	6.	9.NONE
# Rooms		
# Bedrooms		
# Full Baths		
# Half Baths		
# Addn Fixtures		
# Fireplaces		

TRIO

Layout		
1.TYPICAL	4.	7.
2.INADEQ	5.	8.
3.	6.	9.
Attic		
1.1/4 FIN	4.FULL FIN	7.
2.1/2 FIN	5.FL/STAIR	8.
3.3/4 FIN	6.	9.NONE
Insulation		
1.FULL	4.MINIMAL	7.
2.HEAVY	5.PARTIAL	8.
3.CAPPED	6.	9.NONE
Unfinished %		
Grade & Factor		
1.E GRADE	4.B GRADE	7.AAA GRAD
2.D GRADE	5.A GRADE	8.M&S PRIC
3.C GRADE	6.AA GRADE	9.SAME
SQFT (Footprint)		
Condition		
1.POOR	4.AVG	7.V G
2.FAIR	5.AVG+	8.EXC
3.AVG-	6.GOOD	9.SAME
Phys. % Good		
Funct. % Good		
Functional Code		
1.INCOMP	4.PL/HT	7.
2.OVERBLT	5.DAMAGE/D	8.
3.STYLE	6.	9.NONE
Econ. % Good		
Economic Code		
0.None	3.NO POWER	7.
1.LOCATION	4.DAMAGE/D	8.
2.ENCROACH	9.NONE	9.
Entrance Code **0**		
1.INTERIOR	4.VACANT	7.
2.REFUSAL	5.ESTIMATE	8.
3.INFORMED	6.	9.
Information Code **0**		
1.OWNER	4.AGENT	7.
2.RELATIVE	5.ESTIMATE	8.
3.TENANT	6.OTHER	9.

Date Inspected

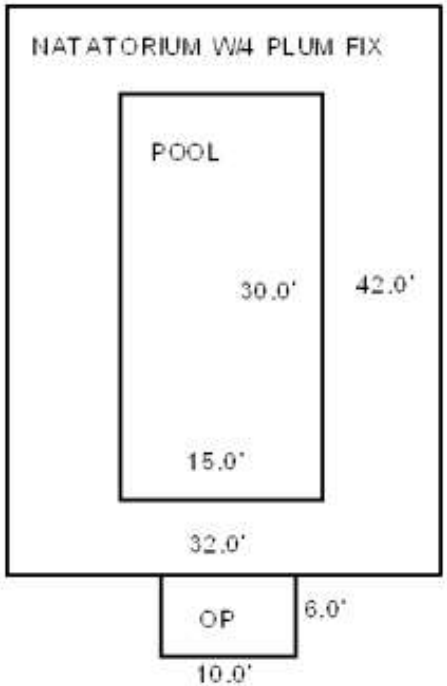

Additions, Outbuildings & Improvements

Type	Year	Units	Grade	Cond	Phys.	Funct.	Sound Value
70 NATATORIUM	2006	1344	5 100	3	0 %	75 %	
63 SWIMMING POOL	2006	450	5 100	3	0 %	50 %	
21 OPEN FRAME	2006	60	5 140	3	0 %	100 %	
77 PLUMBING	2006	4	5 140	3	0 %	100 %	
					%	%	
					%	%	
					%	%	
					%	%	
					%	%	
					%	%	

1.ONE STORY FRAM
2.TWO STORY FRAM
3.THREE STORY FR
4.1 & 1/2 STORY
5.1 & 3/4 STORY
6.2 & 1/2 STORY
21.OPEN FRAME POR
22.ENCL PCH/1SFR(
23.FRAME GARAGE
24.FRAME SHED
25.FRAME BAY WIND
26.1SFR OVERHANG
27.UNFIN BASEMENT
28.UNF ATTIC/LOFT
29.FINISHED ATTIC

Map Lot 014-009 | Account 350 | Location 86 TENNEY HILL | Card 1 Of 1 | 8/11/2025

JOHNSON, WILLIAM
JOHNSON, DEBORAH
35 MINES ROAD
BLUE HILL ME 04614

B6923P841

Previous Owner
STEWART, MARILYN M
2222 BRANDYWINE ST

PHILIDELPHIA PA 19130
Sale Date: 11/15/2018

Inspection Witnessed By:

X Date

No./Date	Description	Date Insp.

Notes:

3/27/24 NAH, ADD WD
3/6/20 - W/MR & MRS. SHELLFISH RETAIL FROM GAR, N/C GAR. ADD SV SHED, MOVED FROM M27L6.
08- Hearing - cg to dug well 3/9/10 NAH ADJ TO TOWN SEWER. 4/15/11- NAH - NEW PVC VENT PIPE EST. PLUMBING RELOCATION PROJECT COMPLETE - N/C.

Blue Hill

Property Data

Neighborhood	**68 NEIGHBORHOOD 68.**
Tree Growth Year	**0**
X Coordinate	**0**
Y Coordinate	**0**
Zone/Land Use	**11 RESIDENTIAL**
Secondary Zone	
Topography	**1 LEVEL**

1.LEVEL 4.BELOW ST 7.ROUGH
2.ROLLING 5.LOW 8.
3.ABOVE ST 6.SWAMPY 9.

Utilities **5 DUG WELL** **3 PUBLIC SEWER**

1.SUMMER 4.DR WELL 7.SEPTIC
2.WATER 5.DUG WELL 8.SPRING
3.SEWER 6.LAKE WTR 9.NONE

Street **1 PAVED**

1.PAVED 4.PROPOSED 7.
2.SEMI IMP 5. 8.
3.GRAVEL 6. 9.NONE

0

SPRINGWORK YEAR **0**

Sale Data

Sale Date	**11/15/2018**
Price	**175,000**
Sale Type	**2 LAND &**

1.LAND 4.MOBILE 7.
2.L & B 5.OTHER 8.
3.BUILDING 6. 9.

Financing **9 UNKNOWN**

1.CONVENT 4.SELLER 7.UNKNOWN
2.FHA/VA 5.PRIVATE 8.
3.ASSUMED 6.CASH 9.UNKNOWN

Validity **1 ARMS LENGTH**

1.VALID 4.SPLIT 7.RENOVATE
2.RELATED 5.PARTIAL 8.OTHER
3.DISTRESS 6.EXEMPT 9.

Verified **5 PUBLIC RECORD**

1.BUYER 4.AGENT 7.FAMILY
2.SELLER 5.PUB REC 8.OTHER
3.LENDER 6.MLS 9.CONFID

Assessment Record

Year	Land	Buildings	Exempt	Total
2012	132,700	114,600	10,000	237,300
2013	112,800	97,400	10,000	200,200
2014	112,800	97,400	10,000	200,200
2015	112,800	97,400	10,000	200,200
2016	112,800	97,400	15,000	195,200
2017	112,800	97,400	20,000	190,200
2018	112,800	97,400	20,000	190,200
2019	112,800	97,400	0	210,200
2020	112,800	99,200	24,500	187,500
2021	112,800	99,200	24,000	188,000
2022	112,800	99,200	23,500	188,500
2023	112,800	99,200	20,250	191,750
2024	240,400	154,900	25,000	370,300
2025	240,400	154,900	25,000	370,300

Land Data

Front Foot	Type	Effective Frontage	Effective Depth	Influence Factor	Influence Code
11.REGULAR LOT				%	
12.SECONDARY				%	
13.EXCESS FRONTAG				%	
14.REAR LAND				%	
15.MISCELLANEOUS				%	
				%	
				%	
Square Foot		**Square Feet**			
16.REGULAR LOT				%	
17.SECONDARY LOT				%	
18.EXCESS LAND				%	
19.CONDOMINIUM				%	
20.MISCELLANEOUS				%	
				%	
				%	
Fract. Acre		**Acreage/Sites**			
21.HOUSELOT(FRCT)	21	0.50		100 %	0
22.BASELOT(FRCT)				%	
23.REAR(FRCT)				%	
Acres				%	
24.HOUSELOT				%	
25.BASELOT				%	
26.FRONTAGE 1				%	
27.FRONTAGE 2				%	
28.REAR LAND 1					
29.REAR LAND 2					

Total Acreage 0.50

Influence Codes

1.USE
2.R/W
3.TOPOGRAPHY
4.SIZE
5.ACCESS
6.RESTRICTIONS
7.SHAPE
8.SEMI-IMPROVED
9.FRACTIONAL
Acres
30.REAR LAND 3
31.REAR LAND 4
32.PASTURE
33.CROP
34.HORTICUL I
35.HORTUCUL II
36.ORCHARD
37.SOFTWOOD
38.MIXED WOOD
39.HARDWOOD
40.WASTE
41.GRAVEL PIT
42.MOBILE HOME SI
43.CONDO SITE
44.EXTRA SET OF L
45.M H HOOK-UP
46.HOLE/SITE

Blue Hill

Map Lot 014-009 | Account 350 | Location 86 TENNEY HILL | Card 1 Of 1 | 8/11/2025

Building Style	**4 CAPE**	
1.CONV.	5.COLONIAL	9.CONDO
2.RANCH	6.SPLIT	10.
3.R RANCH	7.CONTEMP	11.
4.CAPE	8.COTTAGE	12.
Dwelling Units	**1**	
Other Units	**0**	
Stories	**1 ONE STORY**	
1.1	4.1.5	7.3.5
2.2	5.1.75	8.4
3.3	6.2.5	9.
Exterior Walls	**2 VINYL/ALUMINUM**	
1.WOOD	5.SHINGLE	9.OTHER
2.VIN/AL	6.BRK/STN	10.ALUM
3.COMPOS.	7.SINGLE	11.LOG
4.ASBESTOS	8.HARDY/CO	12.STONE
Roof Surface	**1 ASPHALT SHINGLES**	
1.ASPHALT	4.COMPOSIT	7.ROLL
2.SLATE	5.WOOD	8.
3.METAL	6.OTHER	9.
SF Masonry Trim	**0**	
	0	
	0	
Year Built	**1952**	
Year Remodeled	**0**	
Foundation	**1 CONCRETE**	
1.CONCRETE	4.WOOD	7.
2.C BLOCK	5.SLAB	8.
3.BR/STONE	6.PIERS	9.
Basement	**4 FULL BASEMENT**	
1.1/4 BMT	4.FULL BMT	7.
2.1/2 BMT	5.NONE	8.
3.3/4 BMT	6.	9.NONE
Bsmt Gar # Cars	**0**	
Wet Basement	**2 DAMP BASEMENT**	
1.DRY	4.DIRT FLR	7.
2.DAMP	5.	8.
3.WET	6.	9.

SF Bsmt Living	**0**	
Fin Bsmt Grade	**0 100**	
	0	
Heat Type	**100%**	**1 HOT WATER BB**
1.HWBB	5.FWA	9.NO HEAT
2.HWCI	6.GRAVWA	10.
3.H PUMP	7.ELECTRIC	11.
4.RADIANT	8.FL/WALL	12.
Cool Type	**0%**	**9 NONE**
1.REFRIG	4.W&C AIR	7.
2.EVAPOR	5.	8.
3.H PUMP	6.	9.NONE
Kitchen Style	**2 TYPICAL**	
1.MODERN	4.OBSOLETE	7.
2.TYPICAL	5.	8.
3.OLD TYPE	6.	9.NONE
Bath(s) Style	**2 TYPICAL BATH(S)**	
1.MODERN	4.OBSOLETE	7.
2.TYPICAL	5.	8.
3.OLD TYPE	6.	9.NONE
# Rooms	**0**	
# Bedrooms	**1**	
# Full Baths	**1**	
# Half Baths	**1**	
# Addn Fixtures	**0**	
# Fireplaces	**0**	

TRIO

Layout	**1 TYPICAL**	
1.TYPICAL	4.	7.
2.INADEQ	5.	8.
3.	6.	9.
Attic	**4 FULL FINISHED**	
1.1/4 FIN	4.FULL FIN	7.
2.1/2 FIN	5.FL/STAIR	8.
3.3/4 FIN	6.	9.NONE
Insulation	**1 FULL**	
1.FULL	4.MINIMAL	7.
2.HEAVY	5.PARTIAL	8.
3.CAPPED	6.	9.NONE
Unfinished %	**0%**	
Grade & Factor	**3 C 110%**	
1.E GRADE	4.B GRADE	7.AAA GRAD
2.D GRADE	5.A GRADE	8.M&S PRIC
3.C GRADE	6.AA GRADE	9.SAME
SQFT (Footprint)	**720**	
Condition	**4 AVERAGE**	
1.POOR	4.AVG	7.V G
2.FAIR	5.AVG+	8.EXC
3.AVG-	6.GOOD	9.SAME
Phys. % Good	**0%**	
Funct. % Good	**100%**	
Functional Code	**9 NONE**	
1.INCOMP	4.PL/HT	7.
2.OVERBLT	5.DAMAGE/D	8.
3.STYLE	6.	9.NONE
Econ. % Good	**100%**	
Economic Code	**NONE**	
0.None	3.NO POWER	7.
1.LOCATION	4.DAMAGE/D	8.
2.ENCROACH	9.NONE	9.
Entrance Code	**0**	
1.INTERIOR	4.VACANT	7.
2.REFUSAL	5.ESTIMATE	8.
3.INFORMED	6.	9.
Information Code	**0**	
1.OWNER	4.AGENT	7.
2.RELATIVE	5.ESTIMATE	8.
3.TENANT	6.OTHER	9.

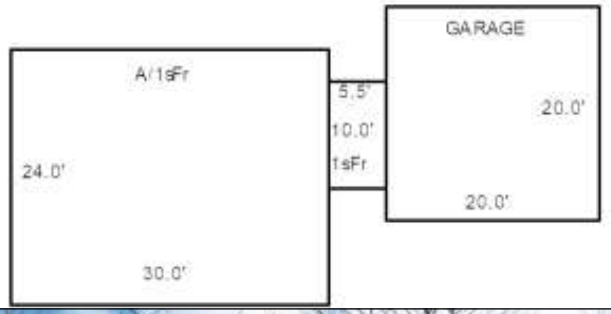

Date Inspected

Additions, Outbuildings & Improvements

Type	Year	Units	Grade	Cond	Phys.	Funct.	Sound Value
1 ONE STORY	0	55	0 0	0	0 %	0 %	
23 FRAME GARAGE	0	400	0 0	0	0 %	0 %	
24 FRAME SHED	2017				%	%	1,800
					%	%	
					%	%	
					%	%	
					%	%	
					%	%	
					%	%	
					%	%	

1.ONE STORY FRAM
2.TWO STORY FRAM
3.THREE STORY FR
4.1 & 1/2 STORY
5.1 & 3/4 STORY
6.2 & 1/2 STORY
21.OPEN FRAME POR
22.ENCL PCH/1SFR(
23.FRAME GARAGE
24.FRAME SHED
25.FRAME BAY WIND
26.1SFR OVERHANG
27.UNFIN BASEMENT
28.UNF ATTIC/LOFT
29.FINISHED ATTIC

Map Lot 014-009-A | Account 2460 | Location 84 TENNEY HILL | Card 1 Of 1 | 8/11/2025

SANDRA T. FREY REVOCABLE TRUST
FREY, SANDRA T-TRUSTEE
61 ACADIA LANE #209
EXETER NH 03833

B7318P165

Previous Owner
FREY, SANDRA TOTTLE
PO BOX 1426

BLUE HILL ME 04614
Sale Date: 3/15/2024

Previous Owner
SMITH, MARILYN D
PO BOX 697

BLUE HILL ME 04614
Sale Date: 11/09/2020

Previous Owner
DEWING, VIRGINIA
PO BOX 1196

BLUE HILL ME 04614
Sale Date: 7/02/2020

Inspection Witnessed By:

X Date

No./Date	Description	Date Insp.

Notes:

7/7/25 W/MR 1sFr IS COMPLETE.
3/27/24 w/MR, ADJ WD, ADD OP, ADD INC 1sFr
14 ENCROACHMENTS GIVEN
08 Hearings - Adj topo

Blue Hill

Property Data

Neighborhood **68 NEIGHBORHOOD 68.**

Tree Growth Year **0**

X Coordinate **0**

Y Coordinate **0**

Zone/Land Use **11 RESIDENTIAL**

Secondary Zone

Topography **2 ROLLING**

1.LEVEL 4.BELOW ST 7.ROUGH
2.ROLLING 5.LOW 8.
3.ABOVE ST 6.SWAMPY 9.

Utilities **4 DRILLED WELL 7 SEPTIC**

1.SUMMER 4.DR WELL 7.SEPTIC
2.WATER 5.DUG WELL 8.SPRING
3.SEWER 6.LAKE WTR 9.NONE

Street **3 GRAVEL**

1.PAVED 4.PROPOSED 7.
2.SEMI IMP 5. 8.
3.GRAVEL 6. 9.NONE

0

SPRINGWORK YEAR **0**

Sale Data

Sale Date **3/15/2024**

Price

Sale Type **2 LAND &**

1.LAND 4.MOBILE 7.
2.L & B 5.OTHER 8.
3.BUILDING 6. 9.

Financing **7 UNKNOWN.....**

1.CONVENT 4.SELLER 7.UNKNOWN
2.FHA/VA 5.PRIVATE 8.
3.ASSUMED 6.CASH 9.UNKNOWN

Validity **8 OTHER NON VALID**

1.VALID 4.SPLIT 7.RENOVATE
2.RELATED 5.PARTIAL 8.OTHER
3.DISTRESS 6.EXEMPT 9.

Verified **5 PUBLIC RECORD**

1.BUYER 4.AGENT 7.FAMILY
2.SELLER 5.PUB REC 8.OTHER
3.LENDER 6.MLS 9.CONFID

Assessment Record

Year	Land	Buildings	Exempt	Total
2012	199,600	218,400	16,000	402,000
2013	169,700	185,600	16,000	339,300
2014	138,300	148,500	16,000	270,800
2015	138,300	148,500	16,000	270,800
2016	138,300	148,500	21,000	265,800
2017	138,300	148,500	26,000	260,800
2018	138,300	148,500	26,000	260,800
2019	138,300	148,500	25,480	261,320
2020	138,300	148,500	30,380	256,420
2021	138,300	148,500	0	286,800
2022	138,300	148,500	0	286,800
2023	138,300	148,500	0	286,800
2024	279,700	284,100	0	563,800
2025	279,700	297,700	0	577,400

Land Data

Front Foot	Type	Effective Frontage	Effective Depth	Influence Factor	Influence Code
11.REGULAR LOT				%	
12.SECONDARY				%	
13.EXCESS FRONTAG				%	
14.REAR LAND				%	
15.MISCELLANEOUS				%	
				%	
				%	
Square Foot		**Square Feet**			
16.REGULAR LOT				%	
17.SECONDARY LOT				%	
18.EXCESS LAND				%	
19.CONDOMINIUM				%	
20.MISCELLANEOUS				%	
				%	
				%	
Fract. Acre		**Acreage/Sites**			
21.HOUSELOT(FRCT)	24	1.00		80 %	0
22.BASELOT(FRCT)	28	3.85		50 %	3
23.REAR(FRCT)	99			80 %	0
Acres				%	
24.HOUSELOT				%	
25.BASELOT				%	
26.FRONTAGE 1				%	
27.FRONTAGE 2				%	
28.REAR LAND 1				%	
29.REAR LAND 2				%	

Total Acreage 4.85

Influence Codes

1.USE
2.R/W
3.TOPOGRAPHY
4.SIZE
5.ACCESS
6.RESTRICTIONS
7.SHAPE
8.SEMI-IMPROVED
9.FRACTIONAL
Acres
30.REAR LAND 3
31.REAR LAND 4
32.PASTURE
33.CROP
34.HORTICUL I
35.HORTUCUL II
36.ORCHARD
37.SOFTWOOD
38.MIXED WOOD
39.HARDWOOD
40.WASTE
41.GRAVEL PIT
42.MOBILE HOME SI
43.CONDO SITE
44.EXTRA SET OF L
45.M H HOOK-UP
46.HOLE/SITE

Blue Hill

Map Lot 014-009-A | Account 2460 | Location 84 TENNEY HILL | Card 1 Of 1 | 8/11/2025

Building Style	**1 CONVENTIONAL**	
1.CONV.	5.COLONIAL	9.CONDO
2.RANCH	6.SPLIT	10.
3.R RANCH	7.CONTEMP	11.
4.CAPE	8.COTTAGE	12.
Dwelling Units	**1**	
Other Units	**0**	
Stories	**4 ONE & 1/2 STORY**	
1.1	4.1.5	7.3.5
2.2	5.1.75	8.4
3.3	6.2.5	9.
Exterior Walls	**5 SHINGLE**	
1.WOOD	5.SHINGLE	9.OTHER
2.VIN/AL	6.BRK/STN	10.ALUM
3.COMPOS.	7.SINGLE	11.LOG
4.ASBESTOS	8.HARDY/CO	12.STONE
Roof Surface	**1 ASPHALT SHINGLES**	
1.ASPHALT	4.COMPOSIT	7.ROLL
2.SLATE	5.WOOD	8.
3.METAL	6.OTHER	9.
SF Masonry Trim	**0**	
	0	
	0	
Year Built	**2003**	
Year Remodeled	**0**	
Foundation	**1 CONCRETE**	
1.CONCRETE	4.WOOD	7.
2.C BLOCK	5.SLAB	8.
3.BR/STONE	6.PIERS	9.
Basement	**4 FULL BASEMENT**	
1.1/4 BMT	4.FULL BMT	7.
2.1/2 BMT	5.NONE	8.
3.3/4 BMT	6.	9.NONE
Bsmt Gar # Cars	**0**	
Wet Basement	**1 DRY BASEMENT**	
1.DRY	4.DIRT FLR	7.
2.DAMP	5.	8.
3.WET	6.	9.

SF Bsmt Living	**0**	
Fin Bsmt Grade	**0 0**	
	0	
Heat Type	**100%**	**1 HOT WATER BB**
1.HWBB	5.FWA	9.NO HEAT
2.HWCI	6.GRAVWA	10.
3.H PUMP	7.ELECTRIC	11.
4.RADIANT	8.FL/WALL	12.
Cool Type	**0%**	**9 NONE**
1.REFRIG	4.W&C AIR	7.
2.EVAPOR	5.	8.
3.H PUMP	6.	9.NONE
Kitchen Style	**2 TYPICAL**	
1.MODERN	4.OBSOLETE	7.
2.TYPICAL	5.	8.
3.OLD TYPE	6.	9.NONE
Bath(s) Style	**2 TYPICAL BATH(S)**	
1.MODERN	4.OBSOLETE	7.
2.TYPICAL	5.	8.
3.OLD TYPE	6.	9.NONE
# Rooms	**6**	
# Bedrooms	**2**	
# Full Baths	**2**	
# Half Baths	**0**	
# Addn Fixtures	**0**	
# Fireplaces	**0**	

TRIO

Layout	**1 TYPICAL**	
1.TYPICAL	4.	7.
2.INADEQ	5.	8.
3.	6.	9.
Attic	**9 NONE**	
1.1/4 FIN	4.FULL FIN	7.
2.1/2 FIN	5.FL/STAIR	8.
3.3/4 FIN	6.	9.NONE
Insulation	**1 FULL**	
1.FULL	4.MINIMAL	7.
2.HEAVY	5.PARTIAL	8.
3.CAPPED	6.	9.NONE
Unfinished %	**10%**	
Grade & Factor	**4 B 100%**	
1.E GRADE	4.B GRADE	7.AAA GRAD
2.D GRADE	5.A GRADE	8.M&S PRIC
3.C GRADE	6.AA GRADE	9.SAME
SQFT (Footprint)	**1232**	
Condition	**4 AVERAGE**	
1.POOR	4.AVG	7.V G
2.FAIR	5.AVG+	8.EXC
3.AVG-	6.GOOD	9.SAME
Phys. % Good	**0%**	
Funct. % Good	**100%**	
Functional Code	**9 NONE**	
1.INCOMP	4.PL/HT	7.
2.OVERBLT	5.DAMAGE/D	8.
3.STYLE	6.	9.NONE
Econ. % Good	**80%**	
Economic Code	**ENCROACHMENT**	
0.None	3.NO POWER	7.
1.LOCATION	4.DAMAGE/D	8.
2.ENCROACH	9.NONE	9.
Entrance Code	**0**	
1.INTERIOR	4.VACANT	7.
2.REFUSAL	5.ESTIMATE	8.
3.INFORMED	6.	9.
Information Code	**0**	
1.OWNER	4.AGENT	7.
2.RELATIVE	5.ESTIMATE	8.
3.TENANT	6.OTHER	9.

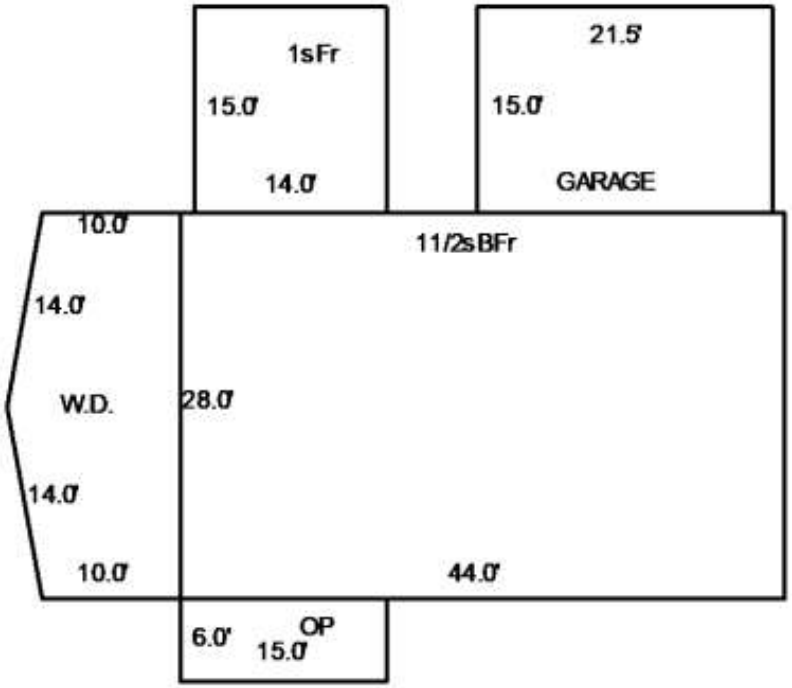

Date Inspected

Additions, Outbuildings & Improvements

Type	Year	Units	Grade	Cond	Phys.	Funct.	Sound Value
23 FRAME GARAGE	0	322	0 0	0	0 %	0 %	
68 DECK	0	338	0 0	0	0 %	0 %	
21 OPEN FRAME	2020	90	0 0	4	0 %	100 %	
1 ONE STORY	2024	210	0 0	4	0 %	100 %	
					%	%	
					%	%	
					%	%	
					%	%	
					%	%	
					%	%	

1.ONE STORY FRAM
2.TWO STORY FRAM
3.THREE STORY FR
4.1 & 1/2 STORY
5.1 & 3/4 STORY
6.2 & 1/2 STORY
21.OPEN FRAME POR
22.ENCL PCH/1SFR(
23.FRAME GARAGE
24.FRAME SHED
25.FRAME BAY WIND
26.1SFR OVERHANG
27.UNFIN BASEMENT
28.UNF ATTIC/LOFT
29.FINISHED ATTIC

Map Lot 014-010 | Account 359 | Location 80 TENNEY HILL | Card 1 Of 1 | 8/11/2025

SULLIVAN, THEODORE
PO BOX 208
BLUE HILL ME 04614

B7025P948

Previous Owner
GORDON F. CARTER ESTATE
80 TENNEY HILL

BLUE HILL ME 04614 1532
Sale Date: 5/29/2020

Inspection Witnessed By:

X Date

No./Date	Description	Date Insp.

Notes:

Blue Hill

Property Data

Neighborhood	**68 NEIGHBORHOOD 68.**
Tree Growth Year	**0**
X Coordinate	**0**
Y Coordinate	**0**
Zone/Land Use	**11 RESIDENTIAL**
Secondary Zone	
Topography	**2 ROLLING**

1.LEVEL 4.BELOW ST 7.ROUGH
2.ROLLING 5.LOW 8.
3.ABOVE ST 6.SWAMPY 9.

Utilities **4 DRILLED WELL 7 SEPTIC**

1.SUMMER 4.DR WELL 7.SEPTIC
2.WATER 5.DUG WELL 8.SPRING
3.SEWER 6.LAKE WTR 9.NONE

Street **1 PAVED**

1.PAVED 4.PROPOSED 7.
2.SEMI IMP 5. 8.
3.GRAVEL 6. 9.NONE

0

SPRINGWORK YEAR **0**

Sale Data

Sale Date	**5/29/2020**
Price	**185,000**
Sale Type	**2 LAND &**

1.LAND 4.MOBILE 7.
2.L & B 5.OTHER 8.
3.BUILDING 6. 9.

Financing **7 UNKNOWN.....**

1.CONVENT 4.SELLER 7.UNKNOWN
2.FHA/VA 5.PRIVATE 8.
3.ASSUMED 6.CASH 9.UNKNOWN

Validity **8 OTHER NON VALID**

1.VALID 4.SPLIT 7.RENOVATE
2.RELATED 5.PARTIAL 8.OTHER
3.DISTRESS 6.EXEMPT 9.

Verified **5 PUBLIC RECORD**

1.BUYER 4.AGENT 7.FAMILY
2.SELLER 5.PUB REC 8.OTHER
3.LENDER 6.MLS 9.CONFID

Assessment Record

Year	Land	Buildings	Exempt	Total
2012	144,800	122,300	10,000	257,100
2013	123,100	104,000	10,000	217,100
2014	123,100	104,000	10,000	217,100
2015	123,100	104,000	10,000	217,100
2016	123,100	104,000	15,000	212,100
2017	123,100	104,000	20,000	207,100
2018	123,100	104,000	0	227,100
2019	123,100	104,000	0	227,100
2020	123,100	104,000	0	227,100
2021	123,100	104,000	0	227,100
2022	123,100	104,000	23,500	203,600
2023	123,100	104,000	20,250	206,850
2024	252,200	188,800	25,000	416,000
2025	252,200	188,800	25,000	416,000

Land Data

Front Foot	Type	Effective Frontage	Effective Depth	Influence Factor	Influence Code
11.REGULAR LOT				%	
12.SECONDARY				%	
13.EXCESS FRONTAG				%	
14.REAR LAND				%	
15.MISCELLANEOUS				%	
				%	
				%	
Square Foot		**Square Feet**			
16.REGULAR LOT				%	
17.SECONDARY LOT				%	
18.EXCESS LAND				%	
19.CONDOMINIUM				%	
20.MISCELLANEOUS				%	
				%	
				%	
Fract. Acre		**Acreage/Sites**			
21.HOUSELOT(FRCT)	21	0.55		100 %	0
22.BASELOT(FRCT)				%	
23.REAR(FRCT)				%	
Acres				%	
24.HOUSELOT				%	
25.BASELOT				%	
26.FRONTAGE 1				%	
27.FRONTAGE 2				%	
28.REAR LAND 1					
29.REAR LAND 2					

Total Acreage 0.55

Influence Codes

1.USE
2.R/W
3.TOPOGRAPHY
4.SIZE
5.ACCESS
6.RESTRICTIONS
7.SHAPE
8.SEMI-IMPROVED
9.FRACTIONAL
Acres
30.REAR LAND 3
31.REAR LAND 4
32.PASTURE
33.CROP
34.HORTICUL I
35.HORTUCUL II
36.ORCHARD
37.SOFTWOOD
38.MIXED WOOD
39.HARDWOOD
40.WASTE
41.GRAVEL PIT
42.MOBILE HOME SI
43.CONDO SITE
44.EXTRA SET OF L
45.M H HOOK-UP
46.HOLE/SITE

Blue Hill

Map Lot 014-010 | Account 359 | Location 80 TENNEY HILL | Card 1 Of 1 | 8/11/2025

Building Style	**4 CAPE**	
1.CONV.	5.COLONIAL	9.CONDO
2.RANCH	6.SPLIT	10.
3.R RANCH	7.CONTEMP	11.
4.CAPE	8.COTTAGE	12.
Dwelling Units	**1**	
Other Units	**0**	
Stories	**1 ONE STORY**	
1.1	4.1.5	7.3.5
2.2	5.1.75	8.4
3.3	6.2.5	9.
Exterior Walls	**2 VINYL/ALUMINUM**	
1.WOOD	5.SHINGLE	9.OTHER
2.VIN/AL	6.BRK/STN	10.ALUM
3.COMPOS.	7.SINGLE	11.LOG
4.ASBESTOS	8.HARDY/CO	12.STONE
Roof Surface	**1 ASPHALT SHINGLES**	
1.ASPHALT	4.COMPOSIT	7.ROLL
2.SLATE	5.WOOD	8.
3.METAL	6.OTHER	9.
SF Masonry Trim	**0**	
	0	
	0	
Year Built	**1960**	
Year Remodeled	**0**	
Foundation	**1 CONCRETE**	
1.CONCRETE	4.WOOD	7.
2.C BLOCK	5.SLAB	8.
3.BR/STONE	6.PIERS	9.
Basement	**4 FULL BASEMENT**	
1.1/4 BMT	4.FULL BMT	7.
2.1/2 BMT	5.NONE	8.
3.3/4 BMT	6.	9.NONE
Bsmt Gar # Cars	**0**	
Wet Basement	**2 DAMP BASEMENT**	
1.DRY	4.DIRT FLR	7.
2.DAMP	5.	8.
3.WET	6.	9.

SF Bsmt Living	**0**	
Fin Bsmt Grade	**0 0**	
	0	
Heat Type	**100%**	**1 HOT WATER BB**
1.HWBB	5.FWA	9.NO HEAT
2.HWCI	6.GRAVWA	10.
3.H PUMP	7.ELECTRIC	11.
4.RADIANT	8.FL/WALL	12.
Cool Type	**0%**	**9 NONE**
1.REFRIG	4.W&C AIR	7.
2.EVAPOR	5.	8.
3.H PUMP	6.	9.NONE
Kitchen Style	**2 TYPICAL**	
1.MODERN	4.OBSOLETE	7.
2.TYPICAL	5.	8.
3.OLD TYPE	6.	9.NONE
Bath(s) Style	**2 TYPICAL BATH(S)**	
1.MODERN	4.OBSOLETE	7.
2.TYPICAL	5.	8.
3.OLD TYPE	6.	9.NONE
# Rooms	**0**	
# Bedrooms	**0**	
# Full Baths	**1**	
# Half Baths	**0**	
# Addn Fixtures	**0**	
# Fireplaces	**0**	

TRIO

Layout	**1 TYPICAL**	
1.TYPICAL	4.	7.
2.INADEQ	5.	8.
3.	6.	9.
Attic	**4 FULL FINISHED**	
1.1/4 FIN	4.FULL FIN	7.
2.1/2 FIN	5.FL/STAIR	8.
3.3/4 FIN	6.	9.NONE
Insulation	**1 FULL**	
1.FULL	4.MINIMAL	7.
2.HEAVY	5.PARTIAL	8.
3.CAPPED	6.	9.NONE
Unfinished %	**0%**	
Grade & Factor	**3 C 110%**	
1.E GRADE	4.B GRADE	7.AAA GRAD
2.D GRADE	5.A GRADE	8.M&S PRIC
3.C GRADE	6.AA GRADE	9.SAME
SQFT (Footprint)	**720**	
Condition	**6 GOOD**	
1.POOR	4.AVG	7.V G
2.FAIR	5.AVG+	8.EXC
3.AVG-	6.GOOD	9.SAME
Phys. % Good	**0%**	
Funct. % Good	**100%**	
Functional Code	**9 NONE**	
1.INCOMP	4.PL/HT	7.
2.OVERBLT	5.DAMAGE/D	8.
3.STYLE	6.	9.NONE
Econ. % Good	**100%**	
Economic Code	**NONE**	
0.None	3.NO POWER	7.
1.LOCATION	4.DAMAGE/D	8.
2.ENCROACH	9.NONE	9.
Entrance Code	**0**	
1.INTERIOR	4.VACANT	7.
2.REFUSAL	5.ESTIMATE	8.
3.INFORMED	6.	9.
Information Code	**0**	
1.OWNER	4.AGENT	7.
2.RELATIVE	5.ESTIMATE	8.
3.TENANT	6.OTHER	9.

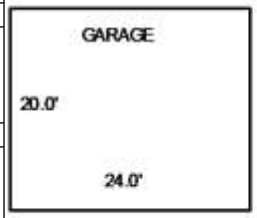

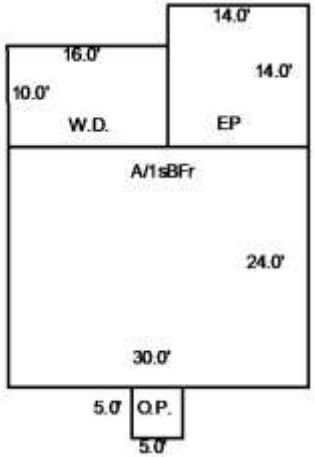

Date Inspected

Additions, Outbuildings & Improvements

Type	Year	Units	Grade	Cond	Phys.	Funct.	Sound Value
21 OPEN FRAME	0	25	0 0	0	0 %	0 %	
68 DECK	0	160	0 0	0	0 %	0 %	
57 GARAGE (DET)	0	480	3 100	4	0 %	100 %	
22 ENCL	1999	196	9 100	4	0 %	100 %	
					%	%	
					%	%	
					%	%	
					%	%	
					%	%	
					%	%	

1.ONE STORY FRAM
2.TWO STORY FRAM
3.THREE STORY FR
4.1 & 1/2 STORY
5.1 & 3/4 STORY
6.2 & 1/2 STORY
21.OPEN FRAME POR
22.ENCL PCH/1SFR(
23.FRAME GARAGE
24.FRAME SHED
25.FRAME BAY WIND
26.1SFR OVERHANG
27.UNFIN BASEMENT
28.UNF ATTIC/LOFT
29.FINISHED ATTIC

Map Lot 014-012 | Account 1285 | Location 18 BAY VIEW LN | Card 1 Of 1 | 8/11/2025

MILLS, SUSAN G
PO BOX 812
BLUE HILL ME 04614

B1138P319 B2901P260 B6266P15

Previous Owner
MILLS, BARRY & SUSAN
PO BOX 812

BLUE HILL ME 04614
Sale Date: 8/13/2014

Inspection Witnessed By:

X Date

No./Date	Description	Date Insp.

Notes:

'17 PER OWNERS REQUEST, COMBINE LOT 11 WITH THIS LOT
1/9/17 REV W/MRS AT DOOR, ADD UNFIN ATTIC.
3/9/10 W/MRS ADD 2 W.D.'S
4/15/11- DOG LOOSE - ADD "C" SHED (SIZE PER PERMIT) AND S/V SHED.

Blue Hill

Property Data

Neighborhood	**32 NEIGHBORHOOD 32.**
Tree Growth Year	**0**
X Coordinate	**0**
Y Coordinate	**0**
Zone/Land Use	**11 RESIDENTIAL**
Secondary Zone	
Topography	**2 ROLLING**

1.LEVEL	4.BELOW ST	7.ROUGH
2.ROLLING	5.LOW	8.
3.ABOVE ST	6.SWAMPY	9.

Utilities	**4 DRILLED WELL 7 SEPTIC**

1.SUMMER	4.DR WELL	7.SEPTIC
2.WATER	5.DUG WELL	8.SPRING
3.SEWER	6.LAKE WTR	9.NONE

Street	**1 PAVED**

1.PAVED	4.PROPOSED	7.
2.SEMI IMP	5.	8.
3.GRAVEL	6.	9.NONE

	0
SPRINGWORK YEAR	**0**

Sale Data

Sale Date	**8/13/2014**
Price	
Sale Type	**2 LAND &**

1.LAND	4.MOBILE	7.
2.L & B	5.OTHER	8.
3.BUILDING	6.	9.

Financing	**7 UNKNOWN.....**

1.CONVENT	4.SELLER	7.UNKNOWN
2.FHA/VA	5.PRIVATE	8.
3.ASSUMED	6.CASH	9.UNKNOWN

Validity	**2 RELATED PARTIES**

1.VALID	4.SPLIT	7.RENOVATE
2.RELATED	5.PARTIAL	8.OTHER
3.DISTRESS	6.EXEMPT	9.

Verified	**7 FAMILY MEMBER**

1.BUYER	4.AGENT	7.FAMILY
2.SELLER	5.PUB REC	8.OTHER
3.LENDER	6.MLS	9.CONFID

Assessment Record

Year	Land	Buildings	Exempt	Total
2012	204,000	176,300	10,000	370,300
2013	173,400	150,000	10,000	313,400
2014	173,400	150,000	10,000	313,400
2015	173,400	150,000	10,000	313,400
2016	173,400	150,000	15,000	308,400
2017	178,500	153,300	20,000	311,800
2018	178,500	153,300	20,000	311,800
2019	178,500	153,300	19,600	312,200
2020	191,300	153,300	24,500	320,100
2021	191,300	153,300	24,000	320,600
2022	191,300	153,300	23,500	321,100
2023	191,300	153,300	20,250	324,350
2024	262,500	280,600	25,000	518,100
2025	262,500	280,600	25,000	518,100

Land Data

Front Foot	Type	Effective Frontage	Effective Depth	Influence Factor	Influence Code
11.REGULAR LOT				%	
12.SECONDARY				%	
13.EXCESS FRONTAG				%	
14.REAR LAND				%	
15.MISCELLANEOUS				%	
				%	
				%	
Square Foot		**Square Feet**			
16.REGULAR LOT				%	
17.SECONDARY LOT				%	
18.EXCESS LAND				%	
19.CONDOMINIUM				%	
20.MISCELLANEOUS				%	
				%	
				%	
Fract. Acre		**Acreage/Sites**			
21.HOUSELOT(FRCT)	24	1.00		100 %	0
22.BASELOT(FRCT)	28	5.00		100 %	0
23.REAR(FRCT)	29	5.00		100 %	0
Acres				%	
24.HOUSELOT				%	
25.BASELOT				%	
26.FRONTAGE 1				%	
27.FRONTAGE 2				%	
28.REAR LAND 1				%	
29.REAR LAND 2				%	

Total Acreage 11.00

Influence Codes

1.USE
2.R/W
3.TOPOGRAPHY
4.SIZE
5.ACCESS
6.RESTRICTIONS
7.SHAPE
8.SEMI-IMPROVED
9.FRACTIONAL
Acres
30.REAR LAND 3
31.REAR LAND 4
32.PASTURE
33.CROP
34.HORTICUL I
35.HORTUCUL II
36.ORCHARD
37.SOFTWOOD
38.MIXED WOOD
39.HARDWOOD
40.WASTE
41.GRAVEL PIT
42.MOBILE HOME SI
43.CONDO SITE
44.EXTRA SET OF L
45.M H HOOK-UP
46.HOLE/SITE

Blue Hill

Map Lot 014-012 | Account 1285 | Location 18 BAY VIEW LN | Card 1 Of 1 | 8/11/2025

Building Style	**1 CONVENTIONAL**	
1.CONV.	5.COLONIAL	9.CONDO
2.RANCH	6.SPLIT	10.
3.R RANCH	7.CONTEMP	11.
4.CAPE	8.COTTAGE	12.
Dwelling Units	**1**	
Other Units	**0**	
Stories	**1 ONE STORY**	
1.1	4.1.5	7.3.5
2.2	5.1.75	8.4
3.3	6.2.5	9.
Exterior Walls	**5 SHINGLE**	
1.WOOD	5.SHINGLE	9.OTHER
2.VIN/AL	6.BRK/STN	10.ALUM
3.COMPOS.	7.SINGLE	11.LOG
4.ASBESTOS	8.HARDY/CO	12.STONE
Roof Surface	**1 ASPHALT SHINGLES**	
1.ASPHALT	4.COMPOSIT	7.ROLL
2.SLATE	5.WOOD	8.
3.METAL	6.OTHER	9.
SF Masonry Trim	**0**	
	0	
	0	
Year Built	**1980**	
Year Remodeled	**0**	
Foundation	**1 CONCRETE**	
1.CONCRETE	4.WOOD	7.
2.C BLOCK	5.SLAB	8.
3.BR/STONE	6.PIERS	9.
Basement	**4 FULL BASEMENT**	
1.1/4 BMT	4.FULL BMT	7.
2.1/2 BMT	5.NONE	8.
3.3/4 BMT	6.	9.NONE
Bsmt Gar # Cars	**0**	
Wet Basement	**2 DAMP BASEMENT**	
1.DRY	4.DIRT FLR	7.
2.DAMP	5.	8.
3.WET	6.	9.

SF Bsmt Living	**1167**	
Fin Bsmt Grade	**1 100**	
	0	
Heat Type	**100% 7 ELECTRIC**	
1.HWBB	5.FWA	9.NO HEAT
2.HWCI	6.GRAVWA	10.
3.H PUMP	7.ELECTRIC	11.
4.RADIANT	8.FL/WALL	12.
Cool Type	**0% 9 NONE**	
1.REFRIG	4.W&C AIR	7.
2.EVAPOR	5.	8.
3.H PUMP	6.	9.NONE
Kitchen Style	**2 TYPICAL**	
1.MODERN	4.OBSOLETE	7.
2.TYPICAL	5.	8.
3.OLD TYPE	6.	9.NONE
Bath(s) Style	**2 TYPICAL BATH(S)**	
1.MODERN	4.OBSOLETE	7.
2.TYPICAL	5.	8.
3.OLD TYPE	6.	9.NONE
# Rooms	**0**	
# Bedrooms	**0**	
# Full Baths	**2**	
# Half Baths	**0**	
# Addn Fixtures	**0**	
# Fireplaces	**1**	

TRIO

Layout	**1 TYPICAL**	
1.TYPICAL	4.	7.
2.INADEQ	5.	8.
3.	6.	9.
Attic	**5 FLOOR & STAIRS**	
1.1/4 FIN	4.FULL FIN	7.
2.1/2 FIN	5.FL/STAIR	8.
3.3/4 FIN	6.	9.NONE
Insulation	**1 FULL**	
1.FULL	4.MINIMAL	7.
2.HEAVY	5.PARTIAL	8.
3.CAPPED	6.	9.NONE
Unfinished %	**0%**	
Grade & Factor	**3 C 110%**	
1.E GRADE	4.B GRADE	7.AAA GRAD
2.D GRADE	5.A GRADE	8.M&S PRIC
3.C GRADE	6.AA GRADE	9.SAME
SQFT (Footprint)	**1536**	
Condition	**4 AVERAGE**	
1.POOR	4.AVG	7.V G
2.FAIR	5.AVG+	8.EXC
3.AVG-	6.GOOD	9.SAME
Phys. % Good	**0%**	
Funct. % Good	**100%**	
Functional Code	**9 NONE**	
1.INCOMP	4.PL/HT	7.
2.OVERBLT	5.DAMAGE/D	8.
3.STYLE	6.	9.NONE
Econ. % Good	**100%**	
Economic Code	**NONE**	
0.None	3.NO POWER	7.
1.LOCATION	4.DAMAGE/D	8.
2.ENCROACH	9.NONE	9.
Entrance Code	**0**	
1.INTERIOR	4.VACANT	7.
2.REFUSAL	5.ESTIMATE	8.
3.INFORMED	6.	9.
Information Code	**0**	
1.OWNER	4.AGENT	7.
2.RELATIVE	5.ESTIMATE	8.
3.TENANT	6.OTHER	9.

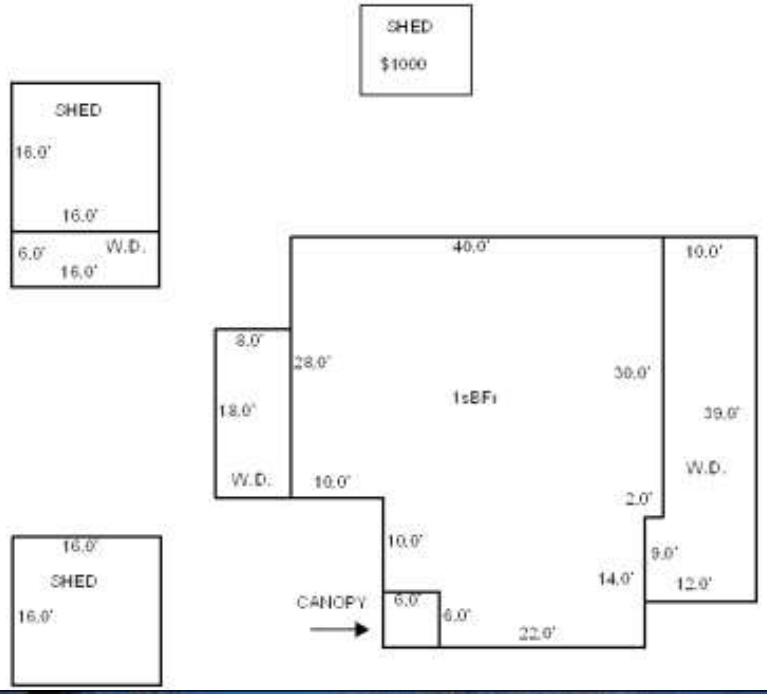

Date Inspected

Additions, Outbuildings & Improvements

Type	Year	Units	Grade	Cond	Phys.	Funct.	Sound Value
61	0	36	0 0	0	0 %	0 %	
68 DECK	0	144	0 0	0	0 %	0 %	
24 FRAME SHED	0	256	2 100	4	0 %	100 %	
68 DECK	2009	408	9 100	4	0 %	100 %	
68 DECK	2009	96	2 100	4	0 %	100 %	
24 FRAME SHED	2010	256	3 100	4	0 %	75 %	
24 FRAME SHED	0				%	%	1,000
					%	%	
					%	%	
					%	%	

1.ONE STORY FRAM
2.TWO STORY FRAM
3.THREE STORY FR
4.1 & 1/2 STORY
5.1 & 3/4 STORY
6.2 & 1/2 STORY
21.OPEN FRAME POR
22.ENCL PCH/1SFR(
23.FRAME GARAGE
24.FRAME SHED
25.FRAME BAY WIND
26.1SFR OVERHANG
27.UNFIN BASEMENT
28.UNF ATTIC/LOFT
29.FINISHED ATTIC

Map Lot 014-013 | Account 78 | Location 28 BAY VIEW LN | Card 1 Of 1 | 8/11/2025

RIGGALL, GAVIN J
GELDI, JULIET M
28 BAY VIEW LANE
BLUE HILL ME 04614

B6999P767

Previous Owner
PASQUINI, GINA - TRUSTEE
POWEL, ROBERT - TRUSTEE
C/O ROSS & PASQUINI
WEST PORT CT 06880
Sale Date: 1/07/2020

Previous Owner
MILLER, BETTY JANE, TRUSTEE OF THE
BETTY JANE MILLER REVOCABLE TRUST
PO BOX 382
BLUE HILL ME 04614
Sale Date: 9/10/2013

Inspection Witnessed By:

X Date

No./Date	Description	Date Insp.

Notes:

7/7/25 NAH CALL 1sFr 75% COMPLETE.
3/27/24 NAH, CALL 1sFr 50% COMPLETE, ADD BSMT UNDER '21 SITE VISIT w/NEW OWNERS, ADJ GRADE & COND. OF HOUSE, NO BSMT UNDER ADDN'T, GAR TO 1 STORY, BAY VIEW VERY LIMITED DUE TO TREE GROWTH SINCE REVAL. ADJ NEIGHBORHOOD CODE SAME AS LOT 12.

Blue Hill

Property Data

Neighborhood **32 NEIGHBORHOOD 32.**

Tree Growth Year **0**

X Coordinate **0**

Y Coordinate **0**

Zone/Land Use **11 RESIDENTIAL**

Secondary Zone

Topography **2 ROLLING**

1.LEVEL 4.BELOW ST 7.ROUGH
2.ROLLING 5.LOW 8.
3.ABOVE ST 6.SWAMPY 9.

Utilities **4 DRILLED WELL 7 SEPTIC**

1.SUMMER 4.DR WELL 7.SEPTIC
2.WATER 5.DUG WELL 8.SPRING
3.SEWER 6.LAKE WTR 9.NONE

Street **3 GRAVEL**

1.PAVED 4.PROPOSED 7.
2.SEMI IMP 5. 8.
3.GRAVEL 6. 9.NONE

0

SPRINGWORK YEAR **0**

Sale Data

Sale Date **1/07/2020**

Price **360,000**

Sale Type **2 LAND &**

1.LAND 4.MOBILE 7.
2.L & B 5.OTHER 8.
3.BUILDING 6. 9.

Financing **9 UNKNOWN**

1.CONVENT 4.SELLER 7.UNKNOWN
2.FHA/VA 5.PRIVATE 8.
3.ASSUMED 6.CASH 9.UNKNOWN

Validity **1 ARMS LENGTH**

1.VALID 4.SPLIT 7.RENOVATE
2.RELATED 5.PARTIAL 8.OTHER
3.DISTRESS 6.EXEMPT 9.

Verified **5 PUBLIC RECORD**

1.BUYER 4.AGENT 7.FAMILY
2.SELLER 5.PUB REC 8.OTHER
3.LENDER 6.MLS 9.CONFID

Assessment Record

Year	Land	Buildings	Exempt	Total
2012	349,200	343,700	10,000	682,900
2013	296,800	292,100	10,000	578,900
2014	296,800	292,100	0	588,900
2015	296,800	292,100	0	588,900
2016	296,800	292,100	0	588,900
2017	296,800	292,100	0	588,900
2018	296,800	292,100	0	588,900
2019	296,800	292,100	0	588,900
2020	296,800	292,100	0	588,900
2021	190,600	214,900	24,000	381,500
2022	190,600	214,900	23,500	382,000
2023	190,600	214,900	20,250	385,250
2024	261,900	402,000	25,000	638,900
2025	261,900	424,500	25,000	661,400

Land Data

Front Foot	Type	Effective Frontage	Effective Depth	Influence Factor	Influence Code
11.REGULAR LOT				%	
12.SECONDARY				%	
13.EXCESS FRONTAG				%	
14.REAR LAND				%	
15.MISCELLANEOUS				%	
				%	
				%	
Square Foot		**Square Feet**			
16.REGULAR LOT				%	
17.SECONDARY LOT				%	
18.EXCESS LAND				%	
19.CONDOMINIUM				%	
20.MISCELLANEOUS				%	
				%	
				%	
Fract. Acre		**Acreage/Sites**			
21.HOUSELOT(FRCT)	24	1.00		100 %	0
22.BASELOT(FRCT)	28	5.00		100 %	0
23.REAR(FRCT)	29	4.60		100 %	0
Acres				%	
24.HOUSELOT				%	
25.BASELOT				%	
26.FRONTAGE 1				%	
27.FRONTAGE 2				%	
28.REAR LAND 1				%	
29.REAR LAND 2				%	

Total Acreage 10.60

Influence Codes

1.USE
2.R/W
3.TOPOGRAPHY
4.SIZE
5.ACCESS
6.RESTRICTIONS
7.SHAPE
8.SEMI-IMPROVED
9.FRACTIONAL
Acres
30.REAR LAND 3
31.REAR LAND 4
32.PASTURE
33.CROP
34.HORTICUL I
35.HORTUCUL II
36.ORCHARD
37.SOFTWOOD
38.MIXED WOOD
39.HARDWOOD
40.WASTE
41.GRAVEL PIT
42.MOBILE HOME SI
43.CONDO SITE
44.EXTRA SET OF L
45.M H HOOK-UP
46.HOLE/SITE

Blue Hill

Map Lot 014-013 | Account 78 | Location 28 BAY VIEW LN | Card 1 Of 1 | 8/11/2025

Building Style	**5 COLONIAL**	
1.CONV.	5.COLONIAL	9.CONDO
2.RANCH	6.SPLIT	10.
3.R RANCH	7.CONTEMP	11.
4.CAPE	8.COTTAGE	12.
Dwelling Units	**1**	
Other Units	**0**	
Stories	**2 TWO STORY**	
1.1	4.1.5	7.3.5
2.2	5.1.75	8.4
3.3	6.2.5	9.
Exterior Walls	**5 SHINGLE**	
1.WOOD	5.SHINGLE	9.OTHER
2.VIN/AL	6.BRK/STN	10.ALUM
3.COMPOS.	7.SINGLE	11.LOG
4.ASBESTOS	8.HARDY/CO	12.STONE
Roof Surface	**1 ASPHALT SHINGLES**	
1.ASPHALT	4.COMPOSIT	7.ROLL
2.SLATE	5.WOOD	8.
3.METAL	6.OTHER	9.
SF Masonry Trim	**0**	
	0	
	0	
Year Built	**1960**	
Year Remodeled	**0**	
Foundation	**1 CONCRETE**	
1.CONCRETE	4.WOOD	7.
2.C BLOCK	5.SLAB	8.
3.BR/STONE	6.PIERS	9.
Basement	**4 FULL BASEMENT**	
1.1/4 BMT	4.FULL BMT	7.
2.1/2 BMT	5.NONE	8.
3.3/4 BMT	6.	9.NONE
Bsmt Gar # Cars	**0**	
Wet Basement	**2 DAMP BASEMENT**	
1.DRY	4.DIRT FLR	7.
2.DAMP	5.	8.
3.WET	6.	9.

SF Bsmt Living	**0**	
Fin Bsmt Grade	**0 0**	
	0	
Heat Type	**100%**	**1 HOT WATER BB**
1.HWBB	5.FWA	9.NO HEAT
2.HWCI	6.GRAVWA	10.
3.H PUMP	7.ELECTRIC	11.
4.RADIANT	8.FL/WALL	12.
Cool Type	**0%**	**9 NONE**
1.REFRIG	4.W&C AIR	7.
2.EVAPOR	5.	8.
3.H PUMP	6.	9.NONE
Kitchen Style	**2 TYPICAL**	
1.MODERN	4.OBSOLETE	7.
2.TYPICAL	5.	8.
3.OLD TYPE	6.	9.NONE
Bath(s) Style	**2 TYPICAL BATH(S)**	
1.MODERN	4.OBSOLETE	7.
2.TYPICAL	5.	8.
3.OLD TYPE	6.	9.NONE
# Rooms	**0**	
# Bedrooms	**0**	
# Full Baths	**3**	
# Half Baths	**1**	
# Addn Fixtures	**0**	
# Fireplaces	**1**	

TRIO

Layout	**1 TYPICAL**	
1.TYPICAL	4.	7.
2.INADEQ	5.	8.
3.	6.	9.
Attic	**9 NONE**	
1.1/4 FIN	4.FULL FIN	7.
2.1/2 FIN	5.FL/STAIR	8.
3.3/4 FIN	6.	9.NONE
Insulation	**1 FULL**	
1.FULL	4.MINIMAL	7.
2.HEAVY	5.PARTIAL	8.
3.CAPPED	6.	9.NONE
Unfinished %	**0%**	
Grade & Factor	**4 B 100%**	
1.E GRADE	4.B GRADE	7.AAA GRAD
2.D GRADE	5.A GRADE	8.M&S PRIC
3.C GRADE	6.AA GRADE	9.SAME
SQFT (Footprint)	**1064**	
Condition	**6 GOOD**	
1.POOR	4.AVG	7.V G
2.FAIR	5.AVG+	8.EXC
3.AVG-	6.GOOD	9.SAME
Phys. % Good	**0%**	
Funct. % Good	**100%**	
Functional Code	**9 NONE**	
1.INCOMP	4.PL/HT	7.
2.OVERBLT	5.DAMAGE/D	8.
3.STYLE	6.	9.NONE
Econ. % Good	**100%**	
Economic Code	**NONE**	
0.None	3.NO POWER	7.
1.LOCATION	4.DAMAGE/D	8.
2.ENCROACH	9.NONE	9.
Entrance Code	**0**	
1.INTERIOR	4.VACANT	7.
2.REFUSAL	5.ESTIMATE	8.
3.INFORMED	6.	9.
Information Code	**0**	
1.OWNER	4.AGENT	7.
2.RELATIVE	5.ESTIMATE	8.
3.TENANT	6.OTHER	9.

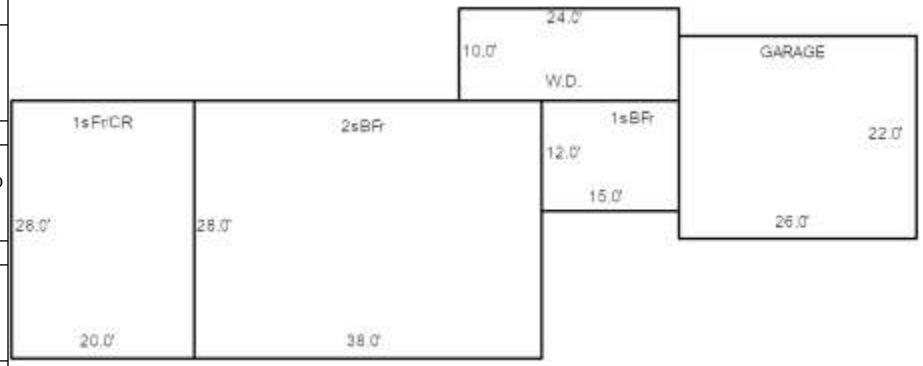

Date Inspected

Additions, Outbuildings & Improvements

Type	Year	Units	Grade	Cond	Phys.	Funct.	Sound Value
7 ONE STY BSMT FR	0	560	0 0	0	0 %	75 %	
7 ONE STY BSMT FR	0	180	0 0	0	0 %	0 %	
68 DECK	0	240	2 100	4	0 %	100 %	
23 FRAME GARAGE	0	572	0 0	0	0 %	0 %	
					%	%	
					%	%	
					%	%	
					%	%	
					%	%	
					%	%	

1.ONE STORY FRAM
2.TWO STORY FRAM
3.THREE STORY FR
4.1 & 1/2 STORY
5.1 & 3/4 STORY
6.2 & 1/2 STORY
21.OPEN FRAME POR
22.ENCL PCH/1SFR(
23.FRAME GARAGE
24.FRAME SHED
25.FRAME BAY WIND
26.1SFR OVERHANG
27.UNFIN BASEMENT
28.UNF ATTIC/LOFT
29.FINISHED ATTIC

Map Lot 014-016 Account 1606 Location 31 PARKER POINT RD Card 1 Of 1 8/11/2025

KELLY, STEPHEN PAUL
O'DELL, KATHARINE KELLY
PO BOX 421
BLUE HILL ME 04614

B5831P294

Previous Owner
ROCKWOOD, IRVING E
ROCKWOOD, NANCY E
C/O NANCY E ROCKWOOD REV. TRUST
EASTON CT 06612
Sale Date: 5/09/2012

Previous Owner
SLAVEN, MARY T.
ROCKWOOD, NANCY & IRVING
35 SWEETBRIER TRAIL
EASTON CT 06612
Sale Date: 8/25/2006

Inspection Witnessed By:

X Date

No./Date	Description	Date Insp.

Notes:
1/9/17 REV NAH ADD S/V SHED.
2/2213 REV NAH, ADD EP NPA

Blue Hill

Property Data

Neighborhood	**74 NEIGHBORHOOD 74.**
Tree Growth Year	**0**
X Coordinate	**0**
Y Coordinate	**0**
Zone/Land Use	**11 RESIDENTIAL**
Secondary Zone	
Topography	**2 ROLLING**

1.LEVEL	4.BELOW ST	7.ROUGH
2.ROLLING	5.LOW	8.
3.ABOVE ST	6.SWAMPY	9.

Utilities	**4 DRILLED WELL 3 PUBLIC SEWER**

1.SUMMER	4.DR WELL	7.SEPTIC
2.WATER	5.DUG WELL	8.SPRING
3.SEWER	6.LAKE WTR	9.NONE

Street	**1 PAVED**

1.PAVED	4.PROPOSED	7.
2.SEMI IMP	5.	8.
3.GRAVEL	6.	9.NONE

	0
SPRINGWORK YEAR	**0**

Sale Data

Sale Date	**5/09/2012**
Price	**345,000**
Sale Type	**2 LAND &**

1.LAND	4.MOBILE	7.
2.L & B	5.OTHER	8.
3.BUILDING	6.	9.

Financing	**7 UNKNOWN.....**

1.CONVENT	4.SELLER	7.UNKNOWN
2.FHA/VA	5.PRIVATE	8.
3.ASSUMED	6.CASH	9.UNKNOWN

Validity	**1 ARMS LENGTH**

1.VALID	4.SPLIT	7.RENOVATE
2.RELATED	5.PARTIAL	8.OTHER
3.DISTRESS	6.EXEMPT	9.

Verified	**5 PUBLIC RECORD**

1.BUYER	4.AGENT	7.FAMILY
2.SELLER	5.PUB REC	8.OTHER
3.LENDER	6.MLS	9.CONFID

Assessment Record

Year	Land	Buildings	Exempt	Total
2012	223,600	211,500	0	435,100
2013	190,100	183,700	0	373,800
2014	190,100	183,700	0	373,800
2015	190,100	183,700	0	373,800
2016	190,100	183,700	0	373,800
2017	190,100	184,200	0	374,300
2018	190,100	184,200	0	374,300
2019	190,100	184,200	0	374,300
2020	190,100	184,200	0	374,300
2021	190,100	184,200	0	374,300
2022	190,100	184,200	23,500	350,800
2023	190,100	184,200	20,250	354,050
2024	168,700	296,400	25,000	440,100
2025	168,700	296,400	25,000	440,100

Land Data

Front Foot	Type	Effective Frontage	Effective Depth	Influence Factor	Influence Code
11.REGULAR LOT				%	
12.SECONDARY				%	
13.EXCESS FRONTAG				%	
14.REAR LAND				%	
15.MISCELLANEOUS				%	
				%	
				%	
Square Foot		**Square Feet**			
16.REGULAR LOT				%	
17.SECONDARY LOT				%	
18.EXCESS LAND				%	
19.CONDOMINIUM				%	
20.MISCELLANEOUS				%	
				%	
				%	
Fract. Acre		**Acreage/Sites**			
21.HOUSELOT(FRCT)	21	0.50		100 %	0
22.BASELOT(FRCT)	28	0.50		100 %	0
23.REAR(FRCT)				%	
Acres				%	
24.HOUSELOT				%	
25.BASELOT				%	
26.FRONTAGE 1				%	
27.FRONTAGE 2				%	
28.REAR LAND 1				%	
29.REAR LAND 2				%	

Total Acreage 1.00

Influence Codes

1.USE
2.R/W
3.TOPOGRAPHY
4.SIZE
5.ACCESS
6.RESTRICTIONS
7.SHAPE
8.SEMI-IMPROVED
9.FRACTIONAL
Acres
30.REAR LAND 3
31.REAR LAND 4
32.PASTURE
33.CROP
34.HORTICUL I
35.HORTUCUL II
36.ORCHARD
37.SOFTWOOD
38.MIXED WOOD
39.HARDWOOD
40.WASTE
41.GRAVEL PIT
42.MOBILE HOME SI
43.CONDO SITE
44.EXTRA SET OF L
45.M H HOOK-UP
46.HOLE/SITE

Blue Hill

Map Lot 014-016 | Account 1606 | Location 31 PARKER POINT RD | Card 1 Of 1 | 8/11/2025

Building Style	**1 CONVENTIONAL**	
1.CONV.	5.COLONIAL	9.CONDO
2.RANCH	6.SPLIT	10.
3.R RANCH	7.CONTEMP	11.
4.CAPE	8.COTTAGE	12.
Dwelling Units	**1**	
Other Units	**0**	
Stories	**5 ONE & 3/4 STORY**	
1.1	4.1.5	7.3.5
2.2	5.1.75	8.4
3.3	6.2.5	9.
Exterior Walls	**1 WOOD SIDING**	
1.WOOD	5.SHINGLE	9.OTHER
2.VIN/AL	6.BRK/STN	10.ALUM
3.COMPOS.	7.SINGLE	11.LOG
4.ASBESTOS	8.HARDY/CO	12.STONE
Roof Surface	**1 ASPHALT SHINGLES**	
1.ASPHALT	4.COMPOSIT	7.ROLL
2.SLATE	5.WOOD	8.
3.METAL	6.OTHER	9.
SF Masonry Trim	**0**	
	0	
	0	
Year Built	**1965**	
Year Remodeled	**0**	
Foundation	**1 CONCRETE**	
1.CONCRETE	4.WOOD	7.
2.C BLOCK	5.SLAB	8.
3.BR/STONE	6.PIERS	9.
Basement	**4 FULL BASEMENT**	
1.1/4 BMT	4.FULL BMT	7.
2.1/2 BMT	5.NONE	8.
3.3/4 BMT	6.	9.NONE
Bsmt Gar # Cars	**0**	
Wet Basement	**2 DAMP BASEMENT**	
1.DRY	4.DIRT FLR	7.
2.DAMP	5.	8.
3.WET	6.	9.

SF Bsmt Living	**0**	
Fin Bsmt Grade	**0 0**	
	0	
Heat Type	**100%**	**5 FORCED WARM AIR**
1.HWBB	5.FWA	9.NO HEAT
2.HWCI	6.GRAVWA	10.
3.H PUMP	7.ELECTRIC	11.
4.RADIANT	8.FL/WALL	12.
Cool Type	**0%**	**9 NONE**
1.REFRIG	4.W&C AIR	7.
2.EVAPOR	5.	8.
3.H PUMP	6.	9.NONE
Kitchen Style	**2 TYPICAL**	
1.MODERN	4.OBSOLETE	7.
2.TYPICAL	5.	8.
3.OLD TYPE	6.	9.NONE
Bath(s) Style	**2 TYPICAL BATH(S)**	
1.MODERN	4.OBSOLETE	7.
2.TYPICAL	5.	8.
3.OLD TYPE	6.	9.NONE
# Rooms	**0**	
# Bedrooms	**0**	
# Full Baths	**1**	
# Half Baths	**1**	
# Addn Fixtures	**0**	
# Fireplaces	**1**	

TRIO

Layout	**1 TYPICAL**	
1.TYPICAL	4.	7.
2.INADEQ	5.	8.
3.	6.	9.
Attic	**9 NONE**	
1.1/4 FIN	4.FULL FIN	7.
2.1/2 FIN	5.FL/STAIR	8.
3.3/4 FIN	6.	9.NONE
Insulation	**1 FULL**	
1.FULL	4.MINIMAL	7.
2.HEAVY	5.PARTIAL	8.
3.CAPPED	6.	9.NONE
Unfinished %	**0%**	
Grade & Factor	**4 B 110%**	
1.E GRADE	4.B GRADE	7.AAA GRAD
2.D GRADE	5.A GRADE	8.M&S PRIC
3.C GRADE	6.AA GRADE	9.SAME
SQFT (Footprint)	**780**	
Condition	**6 GOOD**	
1.POOR	4.AVG	7.V G
2.FAIR	5.AVG+	8.EXC
3.AVG-	6.GOOD	9.SAME
Phys. % Good	**0%**	
Funct. % Good	**100%**	
Functional Code	**9 NONE**	
1.INCOMP	4.PL/HT	7.
2.OVERBLT	5.DAMAGE/D	8.
3.STYLE	6.	9.NONE
Econ. % Good	**100%**	
Economic Code	**NONE**	
0.None	3.NO POWER	7.
1.LOCATION	4.DAMAGE/D	8.
2.ENCROACH	9.NONE	9.
Entrance Code	**0**	
1.INTERIOR	4.VACANT	7.
2.REFUSAL	5.ESTIMATE	8.
3.INFORMED	6.	9.
Information Code	**0**	
1.OWNER	4.AGENT	7.
2.RELATIVE	5.ESTIMATE	8.
3.TENANT	6.OTHER	9.

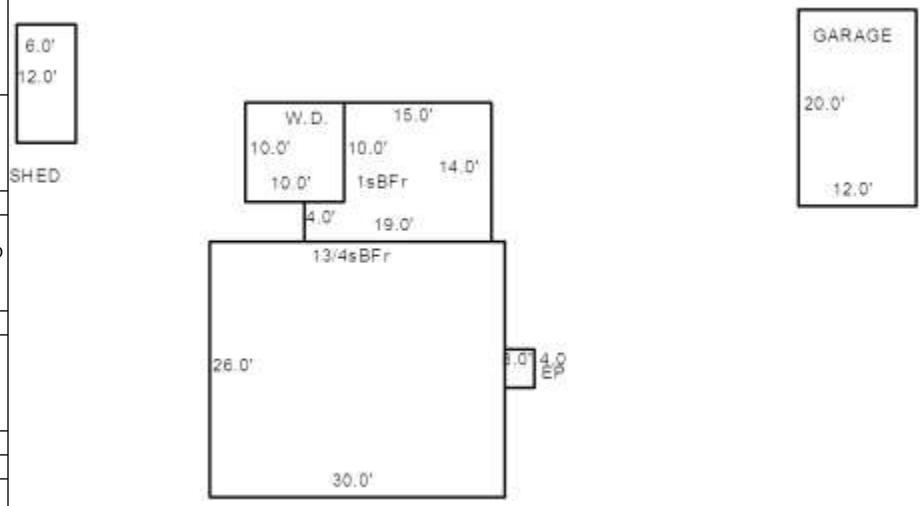

Date Inspected

Additions, Outbuildings & Improvements

Type	Year	Units	Grade	Cond	Phys.	Funct.	Sound Value
7 ONE STY BSMT FR	0	226	0 0	0	0 %	0 %	
68 DECK	0	100	0 0	0	0 %	0 %	
57 GARAGE (DET)	0	240	3 100	6	0 %	100 %	
22 ENCL	0	12	0 0	0	0 %	0 %	
24 FRAME SHED	0				%	%	500
					%	%	
					%	%	
					%	%	
					%	%	
					%	%	

1.ONE STORY FRAM
2.TWO STORY FRAM
3.THREE STORY FR
4.1 & 1/2 STORY
5.1 & 3/4 STORY
6.2 & 1/2 STORY
21.OPEN FRAME POR
22.ENCL PCH/1SFR(
23.FRAME GARAGE
24.FRAME SHED
25.FRAME BAY WIND
26.1SFR OVERHANG
27.UNFIN BASEMENT
28.UNF ATTIC/LOFT
29.FINISHED ATTIC

Map Lot 014-017 Account 701 Location 37 PARKER POINT RD Card 1 Of 1 8/11/2025

MALHOTRA, PAMELA ANN
FIGLER, STEPHEN KENNETH & BENTZ, VALERIE ANN
37 PARKER POINT RD
BLUE HILL ME 04614

B2922P28 B7301P424

Previous Owner
BENTZ FIGLER TRUST
FIGLER, STEPHEN KENNETH AND BENTZ, VALERIE ANN
37 PARKER POINT RD
BLUE HILL ME 04614
Sale Date: 12/06/2023

Previous Owner
GARFIELD, ELIZABETH N REVOCABLE TRUST
GARFIELD, ELIZABETH N (TRUSTEE)
P.O. BOX 985
BLUE HILL ME 04614
Sale Date: 1/25/2022

Previous Owner
GARFIELD, ELIZABETH N
P.O. BOX 985

BLUE HILL ME 04614
Sale Date: 1/26/2008

Inspection Witnessed By:

X Date

No./Date	Description	Date Insp.

Notes:

3/1/21-REV ADD BAY WINDOW AS OH
2/22/13 REV W/ JANE GARFIELD, ADD FP, ADJ YB
6/26/08 NAH CANT TELL IF 2 UNITS OR NOT 3/22/12 NAH
PER PLUMB PERMIT ADJ TO 2 DWELLING UNITS.

Blue Hill

Property Data

Neighborhood **74 NEIGHBORHOOD 74.**

Tree Growth Year **0**

X Coordinate **0**

Y Coordinate **0**

Zone/Land Use **11 RESIDENTIAL**

Secondary Zone

Topography **2 ROLLING**

1.LEVEL	4.BELOW ST	7.ROUGH
2.ROLLING	5.LOW	8.
3.ABOVE ST	6.SWAMPY	9.

Utilities **4 DRILLED WELL 3 PUBLIC SEWER**

1.SUMMER	4.DR WELL	7.SEPTIC
2.WATER	5.DUG WELL	8.SPRING
3.SEWER	6.LAKE WTR	9.NONE

Street **1 PAVED**

1.PAVED	4.PROPOSED	7.
2.SEMI IMP	5.	8.
3.GRAVEL	6.	9.NONE

0

SPRINGWORK YEAR **0**

Sale Data

Sale Date **12/06/2023**

Price

Sale Type **2 LAND &**

1.LAND	4.MOBILE	7.
2.L & B	5.OTHER	8.
3.BUILDING	6.	9.

Financing **9 UNKNOWN**

1.CONVENT	4.SELLER	7.UNKNOWN
2.FHA/VA	5.PRIVATE	8.
3.ASSUMED	6.CASH	9.UNKNOWN

Validity **8 OTHER NON VALID**

1.VALID	4.SPLIT	7.RENOVATE
2.RELATED	5.PARTIAL	8.OTHER
3.DISTRESS	6.EXEMPT	9.

Verified **5 PUBLIC RECORD**

1.BUYER	4.AGENT	7.FAMILY
2.SELLER	5.PUB REC	8.OTHER
3.LENDER	6.MLS	9.CONFID

Assessment Record

Year	Land	Buildings	Exempt	Total
2012	226,100	396,200	10,000	612,300
2013	192,200	338,700	10,000	520,900
2014	192,200	338,700	10,000	520,900
2015	192,200	338,700	10,000	520,900
2016	192,200	338,700	15,000	515,900
2017	192,200	338,700	20,000	510,900
2018	192,200	338,700	20,000	510,900
2019	192,200	338,700	19,600	511,300
2020	192,200	338,700	24,500	506,400
2021	192,200	339,300	24,000	507,500
2022	192,200	339,300	0	531,500
2023	192,200	339,300	0	531,500
2024	171,200	598,200	0	769,400
2025	171,200	560,800	0	732,000

Land Data

Front Foot	Type	Effective Frontage	Effective Depth	Influence Factor	Influence Code
11.REGULAR LOT				%	
12.SECONDARY				%	
13.EXCESS FRONTAG				%	
14.REAR LAND				%	
15.MISCELLANEOUS				%	
				%	
				%	
Square Foot		**Square Feet**			
16.REGULAR LOT				%	
17.SECONDARY LOT				%	
18.EXCESS LAND				%	
19.CONDOMINIUM				%	
20.MISCELLANEOUS				%	
				%	
				%	
Fract. Acre		**Acreage/Sites**			
21.HOUSELOT(FRCT)	21	0.50	100	%	0
22.BASELOT(FRCT)	28	1.00	100	%	0
23.REAR(FRCT)				%	
Acres				%	
24.HOUSELOT				%	
25.BASELOT				%	
26.FRONTAGE 1				%	
27.FRONTAGE 2				%	
28.REAR LAND 1				%	
29.REAR LAND 2				%	

Total Acreage 1.50

Influence Codes

1.USE
2.R/W
3.TOPOGRAPHY
4.SIZE
5.ACCESS
6.RESTRICTIONS
7.SHAPE
8.SEMI-IMPROVED
9.FRACTIONAL
Acres
30.REAR LAND 3
31.REAR LAND 4
32.PASTURE
33.CROP
34.HORTICUL I
35.HORTUCUL II
36.ORCHARD
37.SOFTWOOD
38.MIXED WOOD
39.HARDWOOD
40.WASTE
41.GRAVEL PIT
42.MOBILE HOME SI
43.CONDO SITE
44.EXTRA SET OF L
45.M H HOOK-UP
46.HOLE/SITE

Blue Hill

Map Lot 014-017 | Account 701 | Location 37 PARKER POINT RD | Card 1 Of 1 | 8/11/2025

Building Style	**1 CONVENTIONAL**	
1.CONV.	5.COLONIAL	9.CONDO
2.RANCH	6.SPLIT	10.
3.R RANCH	7.CONTEMP	11.
4.CAPE	8.COTTAGE	12.
Dwelling Units	**1**	
Other Units	**0**	
Stories	**2 TWO STORY**	
1.1	4.1.5	7.3.5
2.2	5.1.75	8.4
3.3	6.2.5	9.
Exterior Walls	**1 WOOD SIDING**	
1.WOOD	5.SHINGLE	9.OTHER
2.VIN/AL	6.BRK/STN	10.ALUM
3.COMPOS.	7.SINGLE	11.LOG
4.ASBESTOS	8.HARDY/CO	12.STONE
Roof Surface	**1 ASPHALT SHINGLES**	
1.ASPHALT	4.COMPOSIT	7.ROLL
2.SLATE	5.WOOD	8.
3.METAL	6.OTHER	9.
SF Masonry Trim	**0**	
	0	
	0	
Year Built	**1903**	
Year Remodeled	**0**	
Foundation	**3 BRICK &/OR STONE**	
1.CONCRETE	4.WOOD	7.
2.C BLOCK	5.SLAB	8.
3.BR/STONE	6.PIERS	9.
Basement	**4 FULL BASEMENT**	
1.1/4 BMT	4.FULL BMT	7.
2.1/2 BMT	5.NONE	8.
3.3/4 BMT	6.	9.NONE
Bsmt Gar # Cars	**0**	
Wet Basement	**2 DAMP BASEMENT**	
1.DRY	4.DIRT FLR	7.
2.DAMP	5.	8.
3.WET	6.	9.

SF Bsmt Living	**0**	
Fin Bsmt Grade	**0 0**	
	0	
Heat Type	**100%**	**2 HOT WATER C IRON**
1.HWBB	5.FWA	9.NO HEAT
2.HWCI	6.GRAVWA	10.
3.H PUMP	7.ELECTRIC	11.
4.RADIANT	8.FL/WALL	12.
Cool Type	**0%**	**9 NONE**
1.REFRIG	4.W&C AIR	7.
2.EVAPOR	5.	8.
3.H PUMP	6.	9.NONE
Kitchen Style	**2 TYPICAL**	
1.MODERN	4.OBSOLETE	7.
2.TYPICAL	5.	8.
3.OLD TYPE	6.	9.NONE
Bath(s) Style	**2 TYPICAL BATH(S)**	
1.MODERN	4.OBSOLETE	7.
2.TYPICAL	5.	8.
3.OLD TYPE	6.	9.NONE
# Rooms	**0**	
# Bedrooms	**0**	
# Full Baths	**3**	
# Half Baths	**0**	
# Addn Fixtures	**0**	
# Fireplaces	**1**	

Layout	**1 TYPICAL**	
1.TYPICAL	4.	7.
2.INADEQ	5.	8.
3.	6.	9.
Attic	**9 NONE**	
1.1/4 FIN	4.FULL FIN	7.
2.1/2 FIN	5.FL/STAIR	8.
3.3/4 FIN	6.	9.NONE
Insulation	**1 FULL**	
1.FULL	4.MINIMAL	7.
2.HEAVY	5.PARTIAL	8.
3.CAPPED	6.	9.NONE
Unfinished %	**0%**	
Grade & Factor	**4 B 105%**	
1.E GRADE	4.B GRADE	7.AAA GRAD
2.D GRADE	5.A GRADE	8.M&S PRIC
3.C GRADE	6.AA GRADE	9.SAME
SQFT (Footprint)	**1056**	
Condition	**6 GOOD**	
1.POOR	4.AVG	7.V G
2.FAIR	5.AVG+	8.EXC
3.AVG-	6.GOOD	9.SAME
Phys. % Good	**0%**	
Funct. % Good	**100%**	
Functional Code	**9 NONE**	
1.INCOMP	4.PL/HT	7.
2.OVERBLT	5.DAMAGE/D	8.
3.STYLE	6.	9.NONE
Econ. % Good	**100%**	
Economic Code	**NONE**	
0.None	3.NO POWER	7.
1.LOCATION	4.DAMAGE/D	8.
2.ENCROACH	9.NONE	9.
Entrance Code	**0**	
1.INTERIOR	4.VACANT	7.
2.REFUSAL	5.ESTIMATE	8.
3.INFORMED	6.	9.
Information Code	**0**	
1.OWNER	4.AGENT	7.
2.RELATIVE	5.ESTIMATE	8.
3.TENANT	6.OTHER	9.

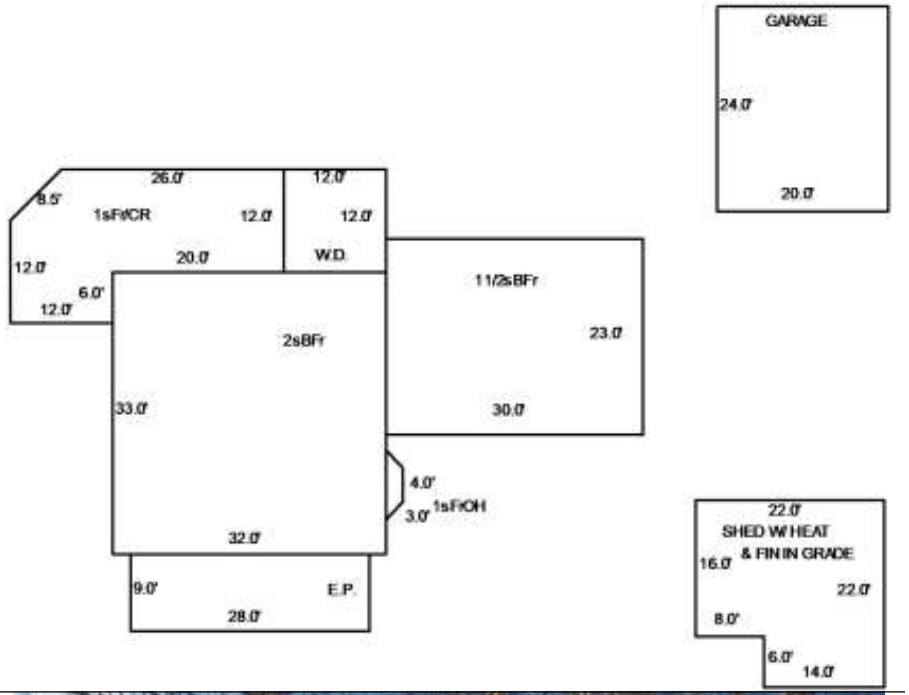

Date Inspected

Additions, Outbuildings & Improvements

Type	Year	Units	Grade	Cond	Phys.	Funct.	Sound Value
22 ENCL	0	252	0 0	0	0 %	0 %	
1 ONE STORY	2000	438	9 100	4	0 %	100 %	
68 DECK	0	144	0 0	0	0 %	0 %	
8 1 1/2S BSMT FR	0	690	0 0	0	0 %	0 %	
57 GARAGE (DET)	0	480	2 100	6	0 %	100 %	
24 FRAME SHED	1996	436	3 110	4	0 %	100 %	
26 1SFR OVERHANG	0	12	0 0	0	0 %	0 %	
					%	%	
					%	%	
					%	%	

1.ONE STORY FRAM
2.TWO STORY FRAM
3.THREE STORY FR
4.1 & 1/2 STORY
5.1 & 3/4 STORY
6.2 & 1/2 STORY
21.OPEN FRAME POR
22.ENCL PCH/1SFR(
23.FRAME GARAGE
24.FRAME SHED
25.FRAME BAY WIND
26.1SFR OVERHANG
27.UNFIN BASEMENT
28.UNF ATTIC/LOFT
29.FINISHED ATTIC

Map Lot 014-018 | Account 1104 | Location 30 TENNEY HILL | Card 1 Of 1 | 8/11/2025

GEORGE STEVENS ACADEMY
23 UNION STREET
BLUE HILL ME 04614

B6414P178

Previous Owner
LAY, SHIRLEY
212 GRASSMERE ST.

KINGSLAND GA 31548
Sale Date: 6/25/2015

Inspection Witnessed By:

X Date

No./Date	Description	Date Insp.

Notes:

3/1/21-REV ADD OP
3/23/17 CALL COMP (2 PARENT APARTMENTS AND 12 DORM ROOMS)
1/9/17 NO REV, JUST THERE
2/22/13 REV W/MR & MRS, ADJ HEAT AND SIDING
'16 NOW EXEMPT - REMOD INTO DORM

Blue Hill

Property Data

Neighborhood **74 NEIGHBORHOOD 74.**

Tree Growth Year **0**

X Coordinate **0**

Y Coordinate **0**

Zone/Land Use **11 RESIDENTIAL**

Secondary Zone

Topography **2 ROLLING**

1.LEVEL	4.BELOW ST	7.ROUGH
2.ROLLING	5.LOW	8.
3.ABOVE ST	6.SWAMPY	9.

Utilities **4 DRILLED WELL 7 SEPTIC**

1.SUMMER	4.DR WELL	7.SEPTIC
2.WATER	5.DUG WELL	8.SPRING
3.SEWER	6.LAKE WTR	9.NONE

Street **1 PAVED**

1.PAVED	4.PROPOSED	7.
2.SEMI IMP	5.	8.
3.GRAVEL	6.	9.NONE

0

SPRINGWORK YEAR **0**

Sale Data

Sale Date **6/25/2015**

Price **765,161**

Sale Type **2 LAND &**

1.LAND	4.MOBILE	7.
2.L & B	5.OTHER	8.
3.BUILDING	6.	9.

Financing **9 UNKNOWN**

1.CONVENT	4.SELLER	7.UNKNOWN
2.FHA/VA	5.PRIVATE	8.
3.ASSUMED	6.CASH	9.UNKNOWN

Validity **6 EXEMPT PROPERTY**

1.VALID	4.SPLIT	7.RENOVATE
2.RELATED	5.PARTIAL	8.OTHER
3.DISTRESS	6.EXEMPT	9.

Verified **5 PUBLIC RECORD**

1.BUYER	4.AGENT	7.FAMILY
2.SELLER	5.PUB REC	8.OTHER
3.LENDER	6.MLS	9.CONFID

Assessment Record

Year	Land	Buildings	Exempt	Total
2012	264,100	340,500	10,000	594,600
2013	224,500	300,800	10,000	515,300
2014	224,500	300,800	10,000	515,300
2015	224,500	300,800	10,000	515,300
2016	224,500	283,400	507,900	0
2017	224,500	436,000	660,500	0
2018	224,500	436,000	660,500	0
2019	224,500	436,000	660,500	0
2020	224,500	436,000	660,500	0
2021	224,500	441,300	665,800	0
2022	224,500	441,300	665,800	0
2023	224,500	441,300	665,800	0
2024	209,200	834,400	1,043,600	0
2025	209,200	834,400	1,043,600	0

Land Data

Front Foot	Type	Effective Frontage	Effective Depth	Influence Factor	Influence Code
11.REGULAR LOT				%	
12.SECONDARY				%	
13.EXCESS FRONTAG				%	
14.REAR LAND				%	
15.MISCELLANEOUS				%	
				%	
				%	
Square Foot		**Square Feet**			
16.REGULAR LOT				%	
17.SECONDARY LOT				%	
18.EXCESS LAND				%	
19.CONDOMINIUM				%	
20.MISCELLANEOUS				%	
				%	
				%	
Fract. Acre		**Acreage/Sites**			
21.HOUSELOT(FRCT)	21	0.50	100	%	0
22.BASELOT(FRCT)	28	5.00	100	%	0
23.REAR(FRCT)	29	9.00	100	%	0
Acres				%	
24.HOUSELOT				%	
25.BASELOT				%	
26.FRONTAGE 1				%	
27.FRONTAGE 2				%	
28.REAR LAND 1					
29.REAR LAND 2					

Total Acreage 14.50

Influence Codes

1.USE
2.R/W
3.TOPOGRAPHY
4.SIZE
5.ACCESS
6.RESTRICTIONS
7.SHAPE
8.SEMI-IMPROVED
9.FRACTIONAL
Acres
30.REAR LAND 3
31.REAR LAND 4
32.PASTURE
33.CROP
34.HORTICUL I
35.HORTUCUL II
36.ORCHARD
37.SOFTWOOD
38.MIXED WOOD
39.HARDWOOD
40.WASTE
41.GRAVEL PIT
42.MOBILE HOME SI
43.CONDO SITE
44.EXTRA SET OF L
45.M H HOOK-UP
46.HOLE/SITE

Blue Hill

Map Lot 014-018 | Account 1104 | Location 30 TENNEY HILL | Card 1 Of 1 | 8/11/2025

Building Style	**1 CONVENTIONAL**	
1.CONV.	5.COLONIAL	9.CONDO
2.RANCH	6.SPLIT	10.
3.R RANCH	7.CONTEMP	11.
4.CAPE	8.COTTAGE	12.
Dwelling Units	**2**	
Other Units	**0**	
Stories	**2 TWO STORY**	
1.1	4.1.5	7.3.5
2.2	5.1.75	8.4
3.3	6.2.5	9.
Exterior Walls	**2 VINYL/ALUMINUM**	
1.WOOD	5.SHINGLE	9.OTHER
2.VIN/AL	6.BRK/STN	10.ALUM
3.COMPOS.	7.SINGLE	11.LOG
4.ASBESTOS	8.HARDY/CO	12.STONE
Roof Surface	**1 ASPHALT SHINGLES**	
1.ASPHALT	4.COMPOSIT	7.ROLL
2.SLATE	5.WOOD	8.
3.METAL	6.OTHER	9.
SF Masonry Trim	**0**	
	0	
	0	
Year Built	**1986**	
Year Remodeled	**0**	
Foundation	**1 CONCRETE**	
1.CONCRETE	4.WOOD	7.
2.C BLOCK	5.SLAB	8.
3.BR/STONE	6.PIERS	9.
Basement	**4 FULL BASEMENT**	
1.1/4 BMT	4.FULL BMT	7.
2.1/2 BMT	5.NONE	8.
3.3/4 BMT	6.	9.NONE
Bsmt Gar # Cars	**0**	
Wet Basement	**2 DAMP BASEMENT**	
1.DRY	4.DIRT FLR	7.
2.DAMP	5.	8.
3.WET	6.	9.

SF Bsmt Living	**1668**	
Fin Bsmt Grade	**9 100**	
	0	
Heat Type	**100%**	**1 HOT WATER BB**
1.HWBB	5.FWA	9.NO HEAT
2.HWCI	6.GRAVWA	10.
3.H PUMP	7.ELECTRIC	11.
4.RADIANT	8.FL/WALL	12.
Cool Type	**0%**	**9 NONE**
1.REFRIG	4.W&C AIR	7.
2.EVAPOR	5.	8.
3.H PUMP	6.	9.NONE
Kitchen Style	**2 TYPICAL**	
1.MODERN	4.OBSOLETE	7.
2.TYPICAL	5.	8.
3.OLD TYPE	6.	9.NONE
Bath(s) Style	**2 TYPICAL BATH(S)**	
1.MODERN	4.OBSOLETE	7.
2.TYPICAL	5.	8.
3.OLD TYPE	6.	9.NONE
# Rooms	**0**	
# Bedrooms	**14**	
# Full Baths	**9**	
# Half Baths	**2**	
# Addn Fixtures	**3**	
# Fireplaces	**0**	

TRIO

Layout	**1 TYPICAL**	
1.TYPICAL	4.	7.
2.INADEQ	5.	8.
3.	6.	9.
Attic	**9 NONE**	
1.1/4 FIN	4.FULL FIN	7.
2.1/2 FIN	5.FL/STAIR	8.
3.3/4 FIN	6.	9.NONE
Insulation	**1 FULL**	
1.FULL	4.MINIMAL	7.
2.HEAVY	5.PARTIAL	8.
3.CAPPED	6.	9.NONE
Unfinished %	**0%**	
Grade & Factor	**3 C 100%**	
1.E GRADE	4.B GRADE	7.AAA GRAD
2.D GRADE	5.A GRADE	8.M&S PRIC
3.C GRADE	6.AA GRADE	9.SAME
SQFT (Footprint)	**2388**	
Condition	**7 VERY GOOD**	
1.POOR	4.AVG	7.V G
2.FAIR	5.AVG+	8.EXC
3.AVG-	6.GOOD	9.SAME
Phys. % Good	**0%**	
Funct. % Good	**100%**	
Functional Code	**9 NONE**	
1.INCOMP	4.PL/HT	7.
2.OVERBLT	5.DAMAGE/D	8.
3.STYLE	6.	9.NONE
Econ. % Good	**100%**	
Economic Code	**NONE**	
0.None	3.NO POWER	7.
1.LOCATION	4.DAMAGE/D	8.
2.ENCROACH	9.NONE	9.
Entrance Code	**0**	
1.INTERIOR	4.VACANT	7.
2.REFUSAL	5.ESTIMATE	8.
3.INFORMED	6.	9.
Information Code	**0**	
1.OWNER	4.AGENT	7.
2.RELATIVE	5.ESTIMATE	8.
3.TENANT	6.OTHER	9.

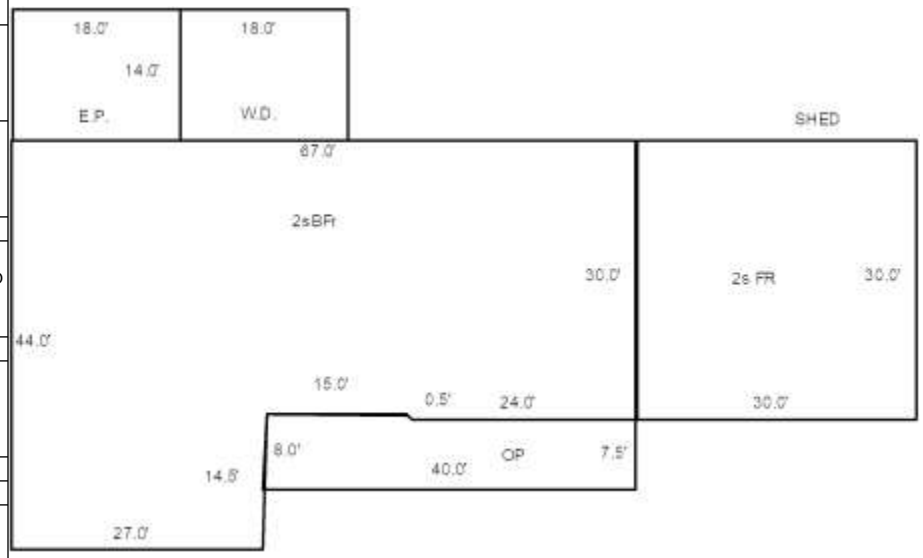

Date Inspected

Additions, Outbuildings & Improvements

Type	Year	Units	Grade	Cond	Phys.	Funct.	Sound Value
22 ENCL	0	252	0 0	0	0 %	0 %	
68 DECK	0	252	0 0	0	0 %	0 %	
2 TWO STORY	0	900	0 0	0	0 %	0 %	
21 OPEN FRAME	0	306	0 0	0	0 %	0 %	
					%	%	
					%	%	
					%	%	
					%	%	
					%	%	
					%	%	

1.ONE STORY FRAM
2.TWO STORY FRAM
3.THREE STORY FR
4.1 & 1/2 STORY
5.1 & 3/4 STORY
6.2 & 1/2 STORY
21.OPEN FRAME POR
22.ENCL PCH/1SFR(
23.FRAME GARAGE
24.FRAME SHED
25.FRAME BAY WIND
26.1SFR OVERHANG
27.UNFIN BASEMENT
28.UNF ATTIC/LOFT
29.FINISHED ATTIC

Map Lot 014-019 Account 444 Location 22 TENNEY HILL Card 1 Of 1 8/11/2025

CONGREGATIONAL CHURCH
P O BOX 444
BLUE HILL ME 04614

Property Data

Neighborhood	**74 NEIGHBORHOOD 74.**
Tree Growth Year	**0**
X Coordinate	**0**
Y Coordinate	**0**
Zone/Land Use	**11 RESIDENTIAL**
Secondary Zone	
Topography	**2 ROLLING**

1.LEVEL	4.BELOW ST	7.ROUGH
2.ROLLING	5.LOW	8.
3.ABOVE ST	6.SWAMPY	9.

Utilities	**4 DRILLED WELL 3 PUBLIC SEWER**

1.SUMMER	4.DR WELL	7.SEPTIC
2.WATER	5.DUG WELL	8.SPRING
3.SEWER	6.LAKE WTR	9.NONE

Street	**1 PAVED**

1.PAVED	4.PROPOSED	7.
2.SEMI IMP	5.	8.
3.GRAVEL	6.	9.NONE

	0
SPRINGWORK YEAR	**0**

Sale Data

Sale Date	
Price	

Sale Type

1.LAND	4.MOBILE	7.
2.L & B	5.OTHER	8.
3.BUILDING	6.	9.

Financing

1.CONVENT	4.SELLER	7.UNKNOWN
2.FHA/VA	5.PRIVATE	8.
3.ASSUMED	6.CASH	9.UNKNOWN

Validity

1.VALID	4.SPLIT	7.RENOVATE
2.RELATED	5.PARTIAL	8.OTHER
3.DISTRESS	6.EXEMPT	9.

Verified

1.BUYER	4.AGENT	7.FAMILY
2.SELLER	5.PUB REC	8.OTHER
3.LENDER	6.MLS	9.CONFID

Assessment Record

Year	Land	Buildings	Exempt	Total
2012	221,100	348,300	569,400	0
2013	188,000	296,000	484,000	0
2014	188,000	296,000	484,000	0
2015	188,000	296,000	484,000	0
2016	188,000	296,000	484,000	0
2017	188,000	296,000	484,000	0
2018	188,000	296,000	484,000	0
2019	188,000	296,000	484,000	0
2020	188,000	296,000	484,000	0
2021	188,000	296,000	484,000	0
2022	188,000	296,000	484,000	0
2023	188,000	296,000	484,000	0
2024	166,200	348,200	514,400	0
2025	166,200	348,200	514,400	0

Land Data

Front Foot	Type	Effective Frontage	Effective Depth	Influence Factor	Influence Code
11.REGULAR LOT				%	
12.SECONDARY				%	
13.EXCESS FRONTAG				%	
14.REAR LAND				%	
15.MISCELLANEOUS				%	
				%	
				%	
Square Foot		**Square Feet**			
16.REGULAR LOT				%	
17.SECONDARY LOT				%	
18.EXCESS LAND				%	
19.CONDOMINIUM				%	
20.MISCELLANEOUS				%	
				%	
				%	
Fract. Acre		**Acreage/Sites**			
21.HOUSELOT(FRCT)	21	0.50		100 %	0
22.BASELOT(FRCT)				%	
23.REAR(FRCT)				%	
Acres				%	
24.HOUSELOT				%	
25.BASELOT				%	
26.FRONTAGE 1				%	
27.FRONTAGE 2				%	
28.REAR LAND 1				%	
29.REAR LAND 2				%	

Total Acreage 0.50

Influence Codes

1.USE
2.R/W
3.TOPOGRAPHY
4.SIZE
5.ACCESS
6.RESTRICTIONS
7.SHAPE
8.SEMI-IMPROVED
9.FRACTIONAL
Acres
30.REAR LAND 3
31.REAR LAND 4
32.PASTURE
33.CROP
34.HORTICUL I
35.HORTUCUL II
36.ORCHARD
37.SOFTWOOD
38.MIXED WOOD
39.HARDWOOD
40.WASTE
41.GRAVEL PIT
42.MOBILE HOME SI
43.CONDO SITE
44.EXTRA SET OF L
45.M H HOOK-UP
46.HOLE/SITE

Inspection Witnessed By:

X Date

No./Date	Description	Date Insp.

Notes:

Blue Hill

Blue Hill

Map Lot 014-019 | Account 444 | Location 22 TENNEY HILL | Card 1 Of 1 | 8/11/2025

Building Style		
1.CONV.	5.COLONIAL	9.CONDO
2.RANCH	6.SPLIT	10.
3.R RANCH	7.CONTEMP	11.
4.CAPE	8.COTTAGE	12.

Dwelling Units

Other Units

Stories		
1.1	4.1.5	7.3.5
2.2	5.1.75	8.4
3.3	6.2.5	9.

Exterior Walls		
1.WOOD	5.SHINGLE	9.OTHER
2.VIN/AL	6.BRK/STN	10.ALUM
3.COMPOS.	7.SINGLE	11.LOG
4.ASBESTOS	8.HARDY/CO	12.STONE

Roof Surface		
1.ASPHALT	4.COMPOSIT	7.ROLL
2.SLATE	5.WOOD	8.
3.METAL	6.OTHER	9.

SF Masonry Trim

Year Built

Year Remodeled

Foundation		
1.CONCRETE	4.WOOD	7.
2.C BLOCK	5.SLAB	8.
3.BR/STONE	6.PIERS	9.

Basement		
1.1/4 BMT	4.FULL BMT	7.
2.1/2 BMT	5.NONE	8.
3.3/4 BMT	6.	9.NONE

Bsmt Gar # Cars

Wet Basement		
1.DRY	4.DIRT FLR	7.
2.DAMP	5.	8.
3.WET	6.	9.

SF Bsmt Living

Fin Bsmt Grade

Heat Type		
1.HWBB	5.FWA	9.NO HEAT
2.HWCI	6.GRAVWA	10.
3.H PUMP	7.ELECTRIC	11.
4.RADIANT	8.FL/WALL	12.

Cool Type		
1.REFRIG	4.W&C AIR	7.
2.EVAPOR	5.	8.
3.H PUMP	6.	9.NONE

Kitchen Style		
1.MODERN	4.OBSOLETE	7.
2.TYPICAL	5.	8.
3.OLD TYPE	6.	9.NONE

Bath(s) Style		
1.MODERN	4.OBSOLETE	7.
2.TYPICAL	5.	8.
3.OLD TYPE	6.	9.NONE

Rooms

Bedrooms

Full Baths

Half Baths

Addn Fixtures

Fireplaces

TRIO

Layout		
1.TYPICAL	4.	7.
2.INADEQ	5.	8.
3.	6.	9.

Attic		
1.1/4 FIN	4.FULL FIN	7.
2.1/2 FIN	5.FL/STAIR	8.
3.3/4 FIN	6.	9.NONE

Insulation		
1.FULL	4.MINIMAL	7.
2.HEAVY	5.PARTIAL	8.
3.CAPPED	6.	9.NONE

Unfinished %

Grade & Factor		
1.E GRADE	4.B GRADE	7.AAA GRAD
2.D GRADE	5.A GRADE	8.M&S PRIC
3.C GRADE	6.AA GRADE	9.SAME

SQFT (Footprint)

Condition		
1.POOR	4.AVG	7.V G
2.FAIR	5.AVG+	8.EXC
3.AVG-	6.GOOD	9.SAME

Phys. % Good

Funct. % Good

Functional Code		
1.INCOMP	4.PL/HT	7.
2.OVERBLT	5.DAMAGE/D	8.
3.STYLE	6.	9.NONE

Econ. % Good

Economic Code		
0.None	3.NO POWER	7.
1.LOCATION	4.DAMAGE/D	8.
2.ENCROACH	9.NONE	9.

Entrance Code **0**		
1.INTERIOR	4.VACANT	7.
2.REFUSAL	5.ESTIMATE	8.
3.INFORMED	6.	9.

Information Code **0**		
1.OWNER	4.AGENT	7.
2.RELATIVE	5.ESTIMATE	8.
3.TENANT	6.OTHER	9.

Date Inspected

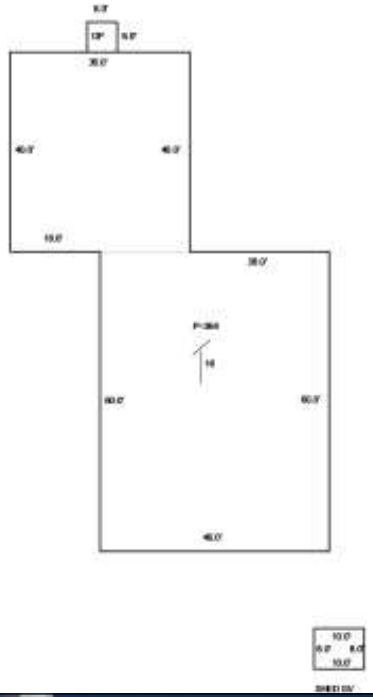

Additions, Outbuildings & Improvements

Type	Year	Units	Grade	Cond	Phys.	Funct.	Sound Value
601 CHURCH	1	4200	3 100	6	0 %	100 %	
21 OPEN FRAME	0	36	3 100	6	0 %	100 %	
24 FRAME SHED	0				%	%	800
					%	%	
					%	%	
					%	%	
					%	%	
					%	%	
					%	%	
					%	%	

1.ONE STORY FRAM
2.TWO STORY FRAM
3.THREE STORY FR
4.1 & 1/2 STORY
5.1 & 3/4 STORY
6.2 & 1/2 STORY
21.OPEN FRAME POR
22.ENCL PCH/1SFR(
23.FRAME GARAGE
24.FRAME SHED
25.FRAME BAY WIND
26.1SFR OVERHANG
27.UNFIN BASEMENT
28.UNF ATTIC/LOFT
29.FINISHED ATTIC

Map Lot 015-001 Account 559 Location 84 PARKER POINT RD Card 1 Of 2 8/11/2025

PIAZZA, LAWRENCE & ANNE, (TRUSTEES)
AG PIAZZA TRUST
PO BOX 1085
BLUE HILL ME 04614

B2767P338 B4076P255 B6630P118

Previous Owner
PIAZZA, LAWRENCE
PO BOX 1085

BLUE HILL ME 04614
Sale Date: 10/08/2004

Inspection Witnessed By:

X Date

No./Date	Description	Date Insp.

Notes:

'24 ADD WD & SHED
2/8/19-REV NAH FIX SK AND ADD PIER TO SK
2/6/15 REV NAH CALL COMP, TOOK PHOTO
3/14/11- REV. NAH N/C.
'12 PIER, RAMP, FLOAT (SIZE EST)

Blue Hill

Property Data

Neighborhood **1 NEIGHBORHOOD 1.**

Tree Growth Year **0**

X Coordinate **0**

Y Coordinate **0**

Zone/Land Use **48 SHORELAND**

Secondary Zone

Topography **2 ROLLING**

1.LEVEL 4.BELOW ST 7.ROUGH
2.ROLLING 5.LOW 8.
3.ABOVE ST 6.SWAMPY 9.

Utilities **4 DRILLED WELL 7 SEPTIC**

1.SUMMER 4.DR WELL 7.SEPTIC
2.WATER 5.DUG WELL 8.SPRING
3.SEWER 6.LAKE WTR 9.NONE

Street **1 PAVED**

1.PAVED 4.PROPOSED 7.
2.SEMI IMP 5. 8.
3.GRAVEL 6. 9.NONE

0

SPRINGWORK YEAR **0**

Sale Data

Sale Date

Price

Sale Type

1.LAND 4.MOBILE 7.
2.L & B 5.OTHER 8.
3.BUILDING 6. 9.

Financing

1.CONVENT 4.SELLER 7.UNKNOWN
2.FHA/VA 5.PRIVATE 8.
3.ASSUMED 6.CASH 9.UNKNOWN

Validity

1.VALID 4.SPLIT 7.RENOVATE
2.RELATED 5.PARTIAL 8.OTHER
3.DISTRESS 6.EXEMPT 9.

Verified

1.BUYER 4.AGENT 7.FAMILY
2.SELLER 5.PUB REC 8.OTHER
3.LENDER 6.MLS 9.CONFID

Assessment Record

Year	Land	Buildings	Exempt	Total
2012	1,294,000	677,000	0	1,971,000
2013	1,099,900	575,500	0	1,675,400
2014	1,099,900	533,900	0	1,633,800
2015	1,099,900	767,600	0	1,867,500
2016	1,099,900	767,600	0	1,867,500
2017	1,099,900	767,600	0	1,867,500
2018	1,099,900	767,600	0	1,867,500
2019	1,099,900	767,600	0	1,867,500
2020	1,099,900	767,600	0	1,867,500
2021	1,099,900	767,600	0	1,867,500
2022	1,099,900	767,600	23,500	1,844,000
2023	1,099,900	767,600	20,250	1,847,250
2024	1,419,000	1,605,900	25,000	2,999,900
2025	1,419,000	1,605,900	25,000	2,999,900

Land Data

Front Foot	Type	Effective Frontage	Effective Depth	Influence Factor	Influence Code
11.REGULAR LOT				%	
12.SECONDARY				%	
13.EXCESS FRONTAG				%	
14.REAR LAND				%	
15.MISCELLANEOUS				%	
				%	
				%	
Square Foot		**Square Feet**			
16.REGULAR LOT				%	
17.SECONDARY LOT				%	
18.EXCESS LAND				%	
19.CONDOMINIUM				%	
20.MISCELLANEOUS				%	
				%	
				%	
Fract. Acre		**Acreage/Sites**			
21.HOUSELOT(FRCT)	24	1.00		100 %	0
22.BASELOT(FRCT)	26	1.00		100 %	0
23.REAR(FRCT)	27	1.00		100 %	0
Acres	28	1.90		100 %	0
24.HOUSELOT				%	
25.BASELOT				%	
26.FRONTAGE 1				%	
27.FRONTAGE 2					
28.REAR LAND 1					
29.REAR LAND 2					

Total Acreage 4.90

Influence Codes

1.USE
2.R/W
3.TOPOGRAPHY
4.SIZE
5.ACCESS
6.RESTRICTIONS
7.SHAPE
8.SEMI-IMPROVED
9.FRACTIONAL
Acres
30.REAR LAND 3
31.REAR LAND 4
32.PASTURE
33.CROP
34.HORTICUL I
35.HORTUCUL II
36.ORCHARD
37.SOFTWOOD
38.MIXED WOOD
39.HARDWOOD
40.WASTE
41.GRAVEL PIT
42.MOBILE HOME SI
43.CONDO SITE
44.EXTRA SET OF L
45.M H HOOK-UP
46.HOLE/SITE

Blue Hill

Map Lot 015-001 | Account 559 | Location 84 PARKER POINT RD | Card 1 Of 2 | 8/11/2025

Building Style	**1 CONVENTIONAL**	
1.CONV.	5.COLONIAL	9.CONDO
2.RANCH	6.SPLIT	10.
3.R RANCH	7.CONTEMP	11.
4.CAPE	8.COTTAGE	12.
Dwelling Units	**1**	
Other Units	**0**	
Stories	**4 ONE & 1/2 STORY**	
1.1	4.1.5	7.3.5
2.2	5.1.75	8.4
3.3	6.2.5	9.
Exterior Walls	**1 WOOD SIDING**	
1.WOOD	5.SHINGLE	9.OTHER
2.VIN/AL	6.BRK/STN	10.ALUM
3.COMPOS.	7.SINGLE	11.LOG
4.ASBESTOS	8.HARDY/CO	12.STONE
Roof Surface	**1 ASPHALT SHINGLES**	
1.ASPHALT	4.COMPOSIT	7.ROLL
2.SLATE	5.WOOD	8.
3.METAL	6.OTHER	9.
SF Masonry Trim	**0**	
	0	
	0	
Year Built	**2000**	
Year Remodeled	**2013**	
Foundation	**1 CONCRETE**	
1.CONCRETE	4.WOOD	7.
2.C BLOCK	5.SLAB	8.
3.BR/STONE	6.PIERS	9.
Basement	**4 FULL BASEMENT**	
1.1/4 BMT	4.FULL BMT	7.
2.1/2 BMT	5.NONE	8.
3.3/4 BMT	6.	9.NONE
Bsmt Gar # Cars	**0**	
Wet Basement	**1 DRY BASEMENT**	
1.DRY	4.DIRT FLR	7.
2.DAMP	5.	8.
3.WET	6.	9.

SF Bsmt Living	**1316**	
Fin Bsmt Grade	**4 100**	
	0	
Heat Type	**100%**	**1 HOT WATER BB**
1.HWBB	5.FWA	9.NO HEAT
2.HWCI	6.GRAVWA	10.
3.H PUMP	7.ELECTRIC	11.
4.RADIANT	8.FL/WALL	12.
Cool Type	**0%**	**9 NONE**
1.REFRIG	4.W&C AIR	7.
2.EVAPOR	5.	8.
3.H PUMP	6.	9.NONE
Kitchen Style	**2 TYPICAL**	
1.MODERN	4.OBSOLETE	7.
2.TYPICAL	5.	8.
3.OLD TYPE	6.	9.NONE
Bath(s) Style	**2 TYPICAL BATH(S)**	
1.MODERN	4.OBSOLETE	7.
2.TYPICAL	5.	8.
3.OLD TYPE	6.	9.NONE
# Rooms	**8**	
# Bedrooms	**4**	
# Full Baths	**6**	
# Half Baths	**1**	
# Addn Fixtures	**3**	
# Fireplaces	**3**	

TRIO

Layout	**1 TYPICAL**	
1.TYPICAL	4.	7.
2.INADEQ	5.	8.
3.	6.	9.
Attic	**9 NONE**	
1.1/4 FIN	4.FULL FIN	7.
2.1/2 FIN	5.FL/STAIR	8.
3.3/4 FIN	6.	9.NONE
Insulation	**1 FULL**	
1.FULL	4.MINIMAL	7.
2.HEAVY	5.PARTIAL	8.
3.CAPPED	6.	9.NONE
Unfinished %	**0%**	
Grade & Factor	**6 AA 100%**	
1.E GRADE	4.B GRADE	7.AAA GRAD
2.D GRADE	5.A GRADE	8.M&S PRIC
3.C GRADE	6.AA GRADE	9.SAME
SQFT (Footprint)	**1780**	
Condition	**6 GOOD**	
1.POOR	4.AVG	7.V G
2.FAIR	5.AVG+	8.EXC
3.AVG-	6.GOOD	9.SAME
Phys. % Good	**0%**	
Funct. % Good	**100%**	
Functional Code	**9 NONE**	
1.INCOMP	4.PL/HT	7.
2.OVERBLT	5.DAMAGE/D	8.
3.STYLE	6.	9.NONE
Econ. % Good	**100%**	
Economic Code	**NONE**	
0.None	3.NO POWER	7.
1.LOCATION	4.DAMAGE/D	8.
2.ENCROACH	9.NONE	9.
Entrance Code	**0**	
1.INTERIOR	4.VACANT	7.
2.REFUSAL	5.ESTIMATE	8.
3.INFORMED	6.	9.
Information Code	**0**	
1.OWNER	4.AGENT	7.
2.RELATIVE	5.ESTIMATE	8.
3.TENANT	6.OTHER	9.

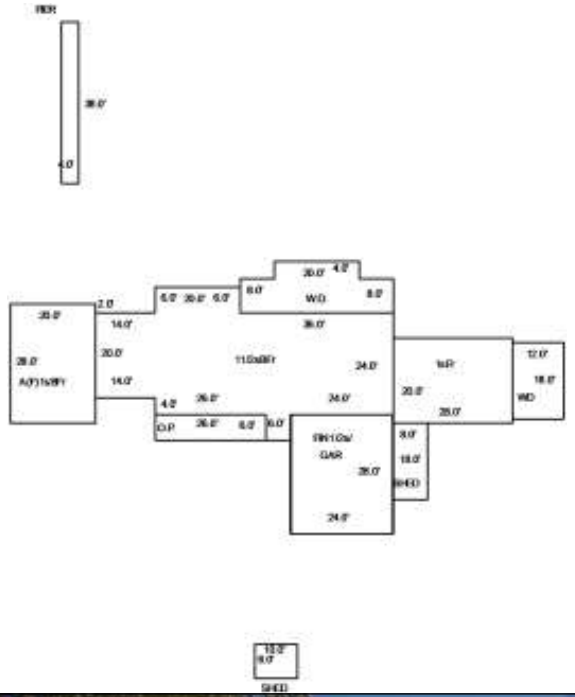

Date Inspected

Additions, Outbuildings & Improvements

Type	Year	Units	Grade	Cond	Phys.	Funct.	Sound Value
21 OPEN FRAME	0	156	0 0	0	0 %	0 %	
30 Finished 1/2	0	672	0 0	0	0 %	0 %	
23 FRAME GARAGE	0	672	0 0	0	0 %	0 %	
68 DECK	0	368	0 0	0	0 %	0 %	
83 PIER/LF	2011	38	3 100	4	75 %	100 %	
84 RAMP (# UNITS)	2011	1	3 100	4	75 %	100 %	
85 FLOAT SQFT	2011	240	3 100	4	75 %	100 %	
1 ONE STORY	2013	560	9 100	4	0 %	100 %	
29 FINISHED ATTIC	2013	560	9 100	4	0 %	100 %	
7 ONE STY BSMT FR	2013	560	9 100	4	0 %	100 %	

1.ONE STORY FRAM
2.TWO STORY FRAM
3.THREE STORY FR
4.1 & 1/2 STORY
5.1 & 3/4 STORY
6.2 & 1/2 STORY
21.OPEN FRAME POR
22.ENCL PCH/1SFR(
23.FRAME GARAGE
24.FRAME SHED
25.FRAME BAY WIND
26.1SFR OVERHANG
27.UNFIN BASEMENT
28.UNF ATTIC/LOFT
29.FINISHED ATTIC

PIAZZA, LAWRENCE & ANNE, (TRUSTEES)
AG PIAZZA TRUST
PO BOX 1085
BLUE HILL ME 04614

B2767P338 B4076P255 B6630P118

Previous Owner
PIAZZA, LAWRENCE
PO BOX 1085

BLUE HILL ME 04614
Sale Date: 10/08/2004

Inspection Witnessed By:

X Date

No./Date	Description	Date Insp.

Notes:

Blue Hill

Property Data

Neighborhood **1 NEIGHBORHOOD 1.**

Tree Growth Year **0**

X Coordinate **0**

Y Coordinate **0**

Zone/Land Use **48 SHORELAND**

Secondary Zone

Topography **2 ROLLING**

1.LEVEL 4.BELOW ST 7.ROUGH
2.ROLLING 5.LOW 8.
3.ABOVE ST 6.SWAMPY 9.

Utilities **4 DRILLED WELL 7 SEPTIC**

1.SUMMER 4.DR WELL 7.SEPTIC
2.WATER 5.DUG WELL 8.SPRING
3.SEWER 6.LAKE WTR 9.NONE

Street **1 PAVED**

1.PAVED 4.PROPOSED 7.
2.SEMI IMP 5. 8.
3.GRAVEL 6. 9.NONE

0

SPRINGWORK YEAR **0**

Sale Data

Sale Date

Price

Sale Type

1.LAND 4.MOBILE 7.
2.L & B 5.OTHER 8.
3.BUILDING 6. 9.

Financing

1.CONVENT 4.SELLER 7.UNKNOWN
2.FHA/VA 5.PRIVATE 8.
3.ASSUMED 6.CASH 9.UNKNOWN

Validity

1.VALID 4.SPLIT 7.RENOVATE
2.RELATED 5.PARTIAL 8.OTHER
3.DISTRESS 6.EXEMPT 9.

Verified

1.BUYER 4.AGENT 7.FAMILY
2.SELLER 5.PUB REC 8.OTHER
3.LENDER 6.MLS 9.CONFID

Assessment Record

Year	Land	Buildings	Exempt	Total
2014	0	2,700	0	2,700
2015	0	5,400	0	5,400
2016	0	5,400	0	5,400
2017	0	5,400	0	5,400
2018	0	5,400	0	5,400
2019	0	5,400	0	5,400
2020	0	5,400	0	5,400
2021	0	5,400	0	5,400
2022	0	5,400	0	5,400
2023	0	5,400	0	5,400
2024	0	3,800	0	3,800
2025	0	3,800	0	3,800

Land Data

Front Foot	Type	Effective Frontage	Effective Depth	Influence Factor	Influence Code
11.REGULAR LOT				%	
12.SECONDARY				%	
13.EXCESS FRONTAG				%	
14.REAR LAND				%	
15.MISCELLANEOUS				%	
				%	
				%	
Square Foot		**Square Feet**			
16.REGULAR LOT				%	
17.SECONDARY LOT				%	
18.EXCESS LAND				%	
19.CONDOMINIUM				%	
20.MISCELLANEOUS				%	
				%	
				%	
Fract. Acre		**Acreage/Sites**			
21.HOUSELOT(FRCT)				%	
22.BASELOT(FRCT)				%	
23.REAR(FRCT)				%	
Acres				%	
24.HOUSELOT				%	
25.BASELOT				%	
26.FRONTAGE 1				%	
27.FRONTAGE 2				%	
28.REAR LAND 1					
29.REAR LAND 2					

Total Acreage 0.00

Influence Codes

1.USE
2.R/W
3.TOPOGRAPHY
4.SIZE
5.ACCESS
6.RESTRICTIONS
7.SHAPE
8.SEMI-IMPROVED
9.FRACTIONAL
Acres
30.REAR LAND 3
31.REAR LAND 4
32.PASTURE
33.CROP
34.HORTICUL I
35.HORTUCUL II
36.ORCHARD
37.SOFTWOOD
38.MIXED WOOD
39.HARDWOOD
40.WASTE
41.GRAVEL PIT
42.MOBILE HOME SI
43.CONDO SITE
44.EXTRA SET OF L
45.M H HOOK-UP
46.HOLE/SITE

Blue Hill

Map Lot 015-001 | Account 559 | Location 84 PARKER POINT RD | Card 2 Of 2 | 8/11/2025

Building Style		
1.CONV.	5.COLONIAL	9.CONDO
2.RANCH	6.SPLIT	10.
3.R RANCH	7.CONTEMP	11.
4.CAPE	8.COTTAGE	12.

Dwelling Units
Other Units

Stories		
1.1	4.1.5	7.3.5
2.2	5.1.75	8.4
3.3	6.2.5	9.

Exterior Walls		
1.WOOD	5.SHINGLE	9.OTHER
2.VIN/AL	6.BRK/STN	10.ALUM
3.COMPOS.	7.SINGLE	11.LOG
4.ASBESTOS	8.HARDY/CO	12.STONE

Roof Surface		
1.ASPHALT	4.COMPOSIT	7.ROLL
2.SLATE	5.WOOD	8.
3.METAL	6.OTHER	9.

SF Masonry Trim

Year Built
Year Remodeled

Foundation		
1.CONCRETE	4.WOOD	7.
2.C BLOCK	5.SLAB	8.
3.BR/STONE	6.PIERS	9.

Basement		
1.1/4 BMT	4.FULL BMT	7.
2.1/2 BMT	5.NONE	8.
3.3/4 BMT	6.	9.NONE

Bsmt Gar # Cars

Wet Basement		
1.DRY	4.DIRT FLR	7.
2.DAMP	5.	8.
3.WET	6.	9.

SF Bsmt Living
Fin Bsmt Grade

Heat Type		
1.HWBB	5.FWA	9.NO HEAT
2.HWCI	6.GRAVWA	10.
3.H PUMP	7.ELECTRIC	11.
4.RADIANT	8.FL/WALL	12.

Cool Type		
1.REFRIG	4.W&C AIR	7.
2.EVAPOR	5.	8.
3.H PUMP	6.	9.NONE

Kitchen Style		
1.MODERN	4.OBSOLETE	7.
2.TYPICAL	5.	8.
3.OLD TYPE	6.	9.NONE

Bath(s) Style		
1.MODERN	4.OBSOLETE	7.
2.TYPICAL	5.	8.
3.OLD TYPE	6.	9.NONE

Rooms
Bedrooms
Full Baths
Half Baths
Addn Fixtures
Fireplaces

TRIO

Layout		
1.TYPICAL	4.	7.
2.INADEQ	5.	8.
3.	6.	9.

Attic		
1.1/4 FIN	4.FULL FIN	7.
2.1/2 FIN	5.FL/STAIR	8.
3.3/4 FIN	6.	9.NONE

Insulation		
1.FULL	4.MINIMAL	7.
2.HEAVY	5.PARTIAL	8.
3.CAPPED	6.	9.NONE

Unfinished %

Grade & Factor		
1.E GRADE	4.B GRADE	7.AAA GRAD
2.D GRADE	5.A GRADE	8.M&S PRIC
3.C GRADE	6.AA GRADE	9.SAME

SQFT (Footprint)

Condition		
1.POOR	4.AVG	7.V G
2.FAIR	5.AVG+	8.EXC
3.AVG-	6.GOOD	9.SAME

Phys. % Good
Funct. % Good

Functional Code		
1.INCOMP	4.PL/HT	7.
2.OVERBLT	5.DAMAGE/D	8.
3.STYLE	6.	9.NONE

Econ. % Good

Economic Code		
0.None	3.NO POWER	7.
1.LOCATION	4.DAMAGE/D	8.
2.ENCROACH	9.NONE	9.

Entrance Code **0**		
1.INTERIOR	4.VACANT	7.
2.REFUSAL	5.ESTIMATE	8.
3.INFORMED	6.	9.

Information Code **0**		
1.OWNER	4.AGENT	7.
2.RELATIVE	5.ESTIMATE	8.
3.TENANT	6.OTHER	9.

Date Inspected

Additions, Outbuildings & Improvements

Type	Year	Units	Grade	Cond	Phys.	Funct.	Sound Value
24 FRAME SHED	2013	144	3 100	4	0 %	100 %	
					%	%	
					%	%	
					%	%	
					%	%	
					%	%	
					%	%	
					%	%	
					%	%	
					%	%	

1.ONE STORY FRAM
2.TWO STORY FRAM
3.THREE STORY FR
4.1 & 1/2 STORY
5.1 & 3/4 STORY
6.2 & 1/2 STORY
21.OPEN FRAME POR
22.ENCL PCH/1SFR(
23.FRAME GARAGE
24.FRAME SHED
25.FRAME BAY WIND
26.1SFR OVERHANG
27.UNFIN BASEMENT
28.UNF ATTIC/LOFT
29.FINISHED ATTIC

Map Lot 015-002 Account 554 Location 74 PARKER POINT RD Card 1 Of 2 8/11/2025

DODGE, PETER
DODGE, AMEY
PO BOX 195
BLUE HILL ME 04614

B1426P11

Property Data

Neighborhood **1 NEIGHBORHOOD 1.**

Tree Growth Year **0**

X Coordinate **0**

Y Coordinate **0**

Zone/Land Use **48 SHORELAND**

Secondary Zone

Topography **2 ROLLING**

1.LEVEL	4.BELOW ST	7.ROUGH
2.ROLLING	5.LOW	8.
3.ABOVE ST	6.SWAMPY	9.

Utilities **8 SPRING** **7 SEPTIC**

1.SUMMER	4.DR WELL	7.SEPTIC
2.WATER	5.DUG WELL	8.SPRING
3.SEWER	6.LAKE WTR	9.NONE

Street **1 PAVED**

1.PAVED	4.PROPOSED	7.
2.SEMI IMP	5.	8.
3.GRAVEL	6.	9.NONE

0

SPRINGWORK YEAR **0**

Sale Data

Sale Date

Price

Sale Type

1.LAND	4.MOBILE	7.
2.L & B	5.OTHER	8.
3.BUILDING	6.	9.

Financing

1.CONVENT	4.SELLER	7.UNKNOWN
2.FHA/VA	5.PRIVATE	8.
3.ASSUMED	6.CASH	9.UNKNOWN

Validity

1.VALID	4.SPLIT	7.RENOVATE
2.RELATED	5.PARTIAL	8.OTHER
3.DISTRESS	6.EXEMPT	9.

Verified

1.BUYER	4.AGENT	7.FAMILY
2.SELLER	5.PUB REC	8.OTHER
3.LENDER	6.MLS	9.CONFID

Assessment Record

Year	Land	Buildings	Exempt	Total
2012	1,653,300	308,300	16,000	1,945,600
2013	1,405,300	262,000	16,000	1,651,300
2014	1,405,300	262,000	16,000	1,651,300
2015	1,405,300	281,800	16,000	1,671,100
2016	1,405,300	281,800	21,000	1,666,100
2017	1,405,300	291,200	26,000	1,670,500
2018	1,405,300	293,400	26,000	1,672,700
2019	1,405,300	309,300	25,480	1,689,120
2020	1,405,300	309,300	30,380	1,684,220
2021	1,405,300	309,300	29,760	1,684,840
2022	1,405,300	309,300	29,140	1,685,460
2023	1,405,300	309,300	25,110	1,689,490
2024	1,833,000	599,800	31,000	2,401,800
2025	1,833,000	599,800	31,000	2,401,800

Land Data

Front Foot	Type	Effective Frontage	Effective Depth	Influence Factor	Influence Code
11.REGULAR LOT				%	
12.SECONDARY				%	
13.EXCESS FRONTAG				%	
14.REAR LAND				%	
15.MISCELLANEOUS				%	
				%	
				%	
Square Foot		**Square Feet**			
16.REGULAR LOT				%	
17.SECONDARY LOT				%	
18.EXCESS LAND				%	
19.CONDOMINIUM				%	
20.MISCELLANEOUS				%	
				%	
				%	
Fract. Acre		**Acreage/Sites**			
21.HOUSELOT(FRCT)	24	1.00		100 %	0
22.BASELOT(FRCT)	26	1.00		100 %	0
23.REAR(FRCT)	27	2.50		100 %	0
Acres	28	5.00		100 %	0
24.HOUSELOT	29	3.10		100 %	0
25.BASELOT				%	
26.FRONTAGE 1				%	
27.FRONTAGE 2					
28.REAR LAND 1					
29.REAR LAND 2					

Total Acreage 12.60

Influence Codes

1.USE
2.R/W
3.TOPOGRAPHY
4.SIZE
5.ACCESS
6.RESTRICTIONS
7.SHAPE
8.SEMI-IMPROVED
9.FRACTIONAL
Acres
30.REAR LAND 3
31.REAR LAND 4
32.PASTURE
33.CROP
34.HORTICUL I
35.HORTUCUL II
36.ORCHARD
37.SOFTWOOD
38.MIXED WOOD
39.HARDWOOD
40.WASTE
41.GRAVEL PIT
42.MOBILE HOME SI
43.CONDO SITE
44.EXTRA SET OF L
45.M H HOOK-UP
46.HOLE/SITE

Inspection Witnessed By:

X Date

No./Date	Description	Date Insp.

Notes:

2/8/19-REV CALL ADDITION COMPLETE, APPEARS BARN REMOD-ADJ COND AND USE, SWAP MOST FUNC TO NEW GAR
4/23/18 NAH ADD INC NEW 1sBFr W/BATH.
3/24/17 NAH, ADD NEW GAR
2/6/15 REV W/MRS, ADJ BSMT, ADJ BATHS, ADJ SqFt AND COND BARN, ADD SHED TO BARN, ADD OP & WD. TOOK PHOTO
3/22/12 N/A PLUMB PERMIT FOR FULL BATH. ADD EST 1

Blue Hill

Blue Hill

Map Lot 015-002 | Account 554 | Location 74 PARKER POINT RD | Card 1 Of 2 | 8/11/2025

Building Style	**1 CONVENTIONAL**	
1.CONV.	5.COLONIAL	9.CONDO
2.RANCH	6.SPLIT	10.
3.R RANCH	7.CONTEMP	11.
4.CAPE	8.COTTAGE	12.
Dwelling Units	**1**	
Other Units	**0**	
Stories	**2 TWO STORY**	
1.1	4.1.5	7.3.5
2.2	5.1.75	8.4
3.3	6.2.5	9.
Exterior Walls	**1 WOOD SIDING**	
1.WOOD	5.SHINGLE	9.OTHER
2.VIN/AL	6.BRK/STN	10.ALUM
3.COMPOS.	7.SINGLE	11.LOG
4.ASBESTOS	8.HARDY/CO	12.STONE
Roof Surface	**1 ASPHALT SHINGLES**	
1.ASPHALT	4.COMPOSIT	7.ROLL
2.SLATE	5.WOOD	8.
3.METAL	6.OTHER	9.
SF Masonry Trim	**0**	
	0	
	0	
Year Built	**1800**	
Year Remodeled	**0**	
Foundation	**1 CONCRETE**	
1.CONCRETE	4.WOOD	7.
2.C BLOCK	5.SLAB	8.
3.BR/STONE	6.PIERS	9.
Basement	**4 FULL BASEMENT**	
1.1/4 BMT	4.FULL BMT	7.
2.1/2 BMT	5.NONE	8.
3.3/4 BMT	6.	9.NONE
Bsmt Gar # Cars	**0**	
Wet Basement	**2 DAMP BASEMENT**	
1.DRY	4.DIRT FLR	7.
2.DAMP	5.	8.
3.WET	6.	9.

SF Bsmt Living	**0**	
Fin Bsmt Grade	**0 0**	
	0	
Heat Type	**100%**	**1 HOT WATER BB**
1.HWBB	5.FWA	9.NO HEAT
2.HWCI	6.GRAVWA	10.
3.H PUMP	7.ELECTRIC	11.
4.RADIANT	8.FL/WALL	12.
Cool Type	**0%**	**9 NONE**
1.REFRIG	4.W&C AIR	7.
2.EVAPOR	5.	8.
3.H PUMP	6.	9.NONE
Kitchen Style	**2 TYPICAL**	
1.MODERN	4.OBSOLETE	7.
2.TYPICAL	5.	8.
3.OLD TYPE	6.	9.NONE
Bath(s) Style	**2 TYPICAL BATH(S)**	
1.MODERN	4.OBSOLETE	7.
2.TYPICAL	5.	8.
3.OLD TYPE	6.	9.NONE
# Rooms	**0**	
# Bedrooms	**0**	
# Full Baths	**3**	
# Half Baths	**1**	
# Addn Fixtures	**0**	
# Fireplaces	**6**	

TRIO

Layout	**1 TYPICAL**	
1.TYPICAL	4.	7.
2.INADEQ	5.	8.
3.	6.	9.
Attic	**2 1/2 FINISHED**	
1.1/4 FIN	4.FULL FIN	7.
2.1/2 FIN	5.FL/STAIR	8.
3.3/4 FIN	6.	9.NONE
Insulation	**4 MINIMAL**	
1.FULL	4.MINIMAL	7.
2.HEAVY	5.PARTIAL	8.
3.CAPPED	6.	9.NONE
Unfinished %	**0%**	
Grade & Factor	**5 A 100%**	
1.E GRADE	4.B GRADE	7.AAA GRAD
2.D GRADE	5.A GRADE	8.M&S PRIC
3.C GRADE	6.AA GRADE	9.SAME
SQFT (Footprint)	**1156**	
Condition	**5 ABOVE AVERAGE**	
1.POOR	4.AVG	7.V G
2.FAIR	5.AVG+	8.EXC
3.AVG-	6.GOOD	9.SAME
Phys. % Good	**0%**	
Funct. % Good	**100%**	
Functional Code	**9 NONE**	
1.INCOMP	4.PL/HT	7.
2.OVERBLT	5.DAMAGE/D	8.
3.STYLE	6.	9.NONE
Econ. % Good	**100%**	
Economic Code	**NONE**	
0.None	3.NO POWER	7.
1.LOCATION	4.DAMAGE/D	8.
2.ENCROACH	9.NONE	9.
Entrance Code	**0**	
1.INTERIOR	4.VACANT	7.
2.REFUSAL	5.ESTIMATE	8.
3.INFORMED	6.	9.
Information Code	**0**	
1.OWNER	4.AGENT	7.
2.RELATIVE	5.ESTIMATE	8.
3.TENANT	6.OTHER	9.

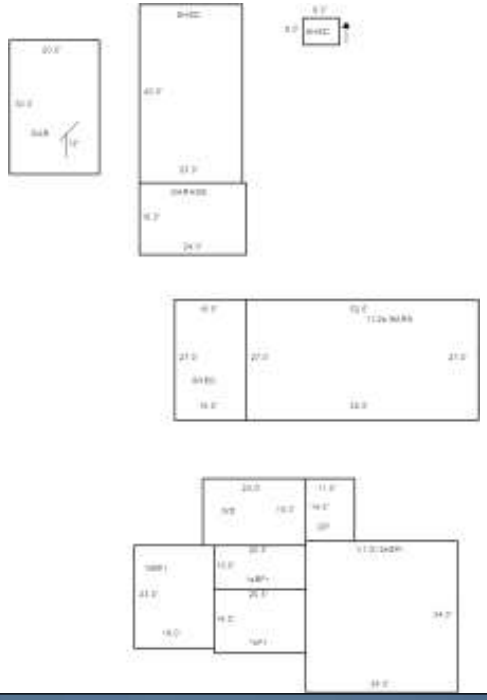

Date Inspected

Additions, Outbuildings & Improvements

Type	Year	Units	Grade	Cond	Phys.	Funct.	Sound Value
1 ONE STORY	0	287	0 0	0	0 %	0 %	
74 1 1/2S BARN	0	1404	3 100	4	0 %	75 %	
24 FRAME SHED	0				%	%	100
57 GARAGE (DET)	0	384	2 100	3	0 %	75 %	
24 FRAME SHED	2003	920	3 100	4	0 %	75 %	
7 ONE STY BSMT FR	2006	205	4 100	4	0 %	100 %	
21 OPEN FRAME	2011	154	3 100	4	0 %	100 %	
68 DECK	2011	345	3 100	4	0 %	100 %	
24 FRAME SHED	2012	432	2 100	4	0 %	75 %	
23 FRAME GARAGE	2016	600	3 100	4	0 %	100 %	

1.ONE STORY FRAM
2.TWO STORY FRAM
3.THREE STORY FR
4.1 & 1/2 STORY
5.1 & 3/4 STORY
6.2 & 1/2 STORY
21.OPEN FRAME POR
22.ENCL PCH/1SFR(
23.FRAME GARAGE
24.FRAME SHED
25.FRAME BAY WIND
26.1SFR OVERHANG
27.UNFIN BASEMENT
28.UNF ATTIC/LOFT
29.FINISHED ATTIC

Map Lot 015-002 | Account 554 | Location 74 PARKER POINT RD | Card 2 Of 2 | 8/11/2025

DODGE, PETER
DODGE, AMEY
PO BOX 195
BLUE HILL ME 04614

B1426P11

Property Data

Neighborhood **1 NEIGHBORHOOD 1.**

Tree Growth Year **0**

X Coordinate **0**

Y Coordinate **0**

Zone/Land Use **48 SHORELAND**

Secondary Zone

Topography **2 ROLLING**

1.LEVEL	4.BELOW ST	7.ROUGH
2.ROLLING	5.LOW	8.
3.ABOVE ST	6.SWAMPY	9.

Utilities **8 SPRING** **7 SEPTIC**

1.SUMMER	4.DR WELL	7.SEPTIC
2.WATER	5.DUG WELL	8.SPRING
3.SEWER	6.LAKE WTR	9.NONE

Street **1 PAVED**

1.PAVED	4.PROPOSED	7.
2.SEMI IMP	5.	8.
3.GRAVEL	6.	9.NONE

0

SPRINGWORK YEAR **0**

Sale Data

Sale Date

Price

Sale Type

1.LAND	4.MOBILE	7.
2.L & B	5.OTHER	8.
3.BUILDING	6.	9.

Financing

1.CONVENT	4.SELLER	7.UNKNOWN
2.FHA/VA	5.PRIVATE	8.
3.ASSUMED	6.CASH	9.UNKNOWN

Validity

1.VALID	4.SPLIT	7.RENOVATE
2.RELATED	5.PARTIAL	8.OTHER
3.DISTRESS	6.EXEMPT	9.

Verified

1.BUYER	4.AGENT	7.FAMILY
2.SELLER	5.PUB REC	8.OTHER
3.LENDER	6.MLS	9.CONFID

Assessment Record

Year	Land	Buildings	Exempt	Total
2018	0	23,800	0	23,800
2019	0	31,700	0	31,700
2020	0	31,700	0	31,700
2021	0	31,700	0	31,700
2022	0	31,700	0	31,700
2023	0	31,700	0	31,700
2024	0	101,600	0	101,600
2025	0	101,600	0	101,600

Land Data

Front Foot	Type	Effective Frontage	Effective Depth	Influence Factor	Influence Code
11.REGULAR LOT				%	
12.SECONDARY				%	
13.EXCESS FRONTAG				%	
14.REAR LAND				%	
15.MISCELLANEOUS				%	
				%	
				%	
Square Foot		**Square Feet**			
16.REGULAR LOT				%	
17.SECONDARY LOT				%	
18.EXCESS LAND				%	
19.CONDOMINIUM				%	
20.MISCELLANEOUS				%	
				%	
				%	
Fract. Acre		**Acreage/Sites**			
21.HOUSELOT(FRCT)				%	
22.BASELOT(FRCT)				%	
23.REAR(FRCT)				%	
Acres				%	
24.HOUSELOT				%	
25.BASELOT				%	
26.FRONTAGE 1				%	
27.FRONTAGE 2				%	
28.REAR LAND 1				%	
29.REAR LAND 2				%	

Total Acreage 0.00

Influence Codes

1.USE
2.R/W
3.TOPOGRAPHY
4.SIZE
5.ACCESS
6.RESTRICTIONS
7.SHAPE
8.SEMI-IMPROVED
9.FRACTIONAL
Acres
30.REAR LAND 3
31.REAR LAND 4
32.PASTURE
33.CROP
34.HORTICUL I
35.HORTUCUL II
36.ORCHARD
37.SOFTWOOD
38.MIXED WOOD
39.HARDWOOD
40.WASTE
41.GRAVEL PIT
42.MOBILE HOME SI
43.CONDO SITE
44.EXTRA SET OF L
45.M H HOOK-UP
46.HOLE/SITE

Inspection Witnessed By:

X Date

No./Date	Description	Date Insp.

Notes:

Blue Hill

Blue Hill

Map Lot 015-002 | Account 554 | Location 74 PARKER POINT RD | Card 2 Of 2 | 8/11/2025

Building Style		
1.CONV.	5.COLONIAL	9.CONDO
2.RANCH	6.SPLIT	10.
3.R RANCH	7.CONTEMP	11.
4.CAPE	8.COTTAGE	12.

Dwelling Units
Other Units

Stories		
1.1	4.1.5	7.3.5
2.2	5.1.75	8.4
3.3	6.2.5	9.

Exterior Walls		
1.WOOD	5.SHINGLE	9.OTHER
2.VIN/AL	6.BRK/STN	10.ALUM
3.COMPOS.	7.SINGLE	11.LOG
4.ASBESTOS	8.HARDY/CO	12.STONE

Roof Surface		
1.ASPHALT	4.COMPOSIT	7.ROLL
2.SLATE	5.WOOD	8.
3.METAL	6.OTHER	9.

SF Masonry Trim

Year Built
Year Remodeled

Foundation		
1.CONCRETE	4.WOOD	7.
2.C BLOCK	5.SLAB	8.
3.BR/STONE	6.PIERS	9.

Basement		
1.1/4 BMT	4.FULL BMT	7.
2.1/2 BMT	5.NONE	8.
3.3/4 BMT	6.	9.NONE

Bsmt Gar # Cars

Wet Basement		
1.DRY	4.DIRT FLR	7.
2.DAMP	5.	8.
3.WET	6.	9.

SF Bsmt Living
Fin Bsmt Grade

Heat Type		
1.HWBB	5.FWA	9.NO HEAT
2.HWCI	6.GRAVWA	10.
3.H PUMP	7.ELECTRIC	11.
4.RADIANT	8.FL/WALL	12.

Cool Type		
1.REFRIG	4.W&C AIR	7.
2.EVAPOR	5.	8.
3.H PUMP	6.	9.NONE

Kitchen Style		
1.MODERN	4.OBSOLETE	7.
2.TYPICAL	5.	8.
3.OLD TYPE	6.	9.NONE

Bath(s) Style		
1.MODERN	4.OBSOLETE	7.
2.TYPICAL	5.	8.
3.OLD TYPE	6.	9.NONE

Rooms
Bedrooms
Full Baths
Half Baths
Addn Fixtures
Fireplaces

TRIO

Layout		
1.TYPICAL	4.	7.
2.INADEQ	5.	8.
3.	6.	9.

Attic		
1.1/4 FIN	4.FULL FIN	7.
2.1/2 FIN	5.FL/STAIR	8.
3.3/4 FIN	6.	9.NONE

Insulation		
1.FULL	4.MINIMAL	7.
2.HEAVY	5.PARTIAL	8.
3.CAPPED	6.	9.NONE

Unfinished %

Grade & Factor		
1.E GRADE	4.B GRADE	7.AAA GRAD
2.D GRADE	5.A GRADE	8.M&S PRIC
3.C GRADE	6.AA GRADE	9.SAME

SQFT (Footprint)

Condition		
1.POOR	4.AVG	7.V G
2.FAIR	5.AVG+	8.EXC
3.AVG-	6.GOOD	9.SAME

Phys. % Good
Funct. % Good

Functional Code		
1.INCOMP	4.PL/HT	7.
2.OVERBLT	5.DAMAGE/D	8.
3.STYLE	6.	9.NONE

Econ. % Good

Economic Code		
0.None	3.NO POWER	7.
1.LOCATION	4.DAMAGE/D	8.
2.ENCROACH	9.NONE	9.

Entrance Code **0**		
1.INTERIOR	4.VACANT	7.
2.REFUSAL	5.ESTIMATE	8.
3.INFORMED	6.	9.

Information Code **0**		
1.OWNER	4.AGENT	7.
2.RELATIVE	5.ESTIMATE	8.
3.TENANT	6.OTHER	9.

Date Inspected

Additions, Outbuildings & Improvements

Type	Year	Units	Grade	Cond	Phys.	Funct.	Sound Value
7 ONE STY BSMT FR	2018	414	5 100	4	0 %	100 %	
					%	%	
					%	%	
					%	%	
					%	%	
					%	%	
					%	%	
					%	%	
					%	%	
					%	%	

1.ONE STORY FRAM
2.TWO STORY FRAM
3.THREE STORY FR
4.1 & 1/2 STORY
5.1 & 3/4 STORY
6.2 & 1/2 STORY
21.OPEN FRAME POR
22.ENCL PCH/1SFR(
23.FRAME GARAGE
24.FRAME SHED
25.FRAME BAY WIND
26.1SFR OVERHANG
27.UNFIN BASEMENT
28.UNF ATTIC/LOFT
29.FINISHED ATTIC

Map Lot 015-003 | Account 811 | Location 42 PARKER POINT RD | Card 1 Of 1 | 8/11/2025

CUSHMAN, EMILY V
FALLON, PETER J
42 PARKER POINT RD
BLUE HILL ME 04614

B7125P665

Previous Owner
HOSKINS, LINDA
42 PARKER POINT ROAD

BLUE HILL ME 04614
Sale Date: 6/01/2021

Inspection Witnessed By:

X Date

No./Date	Description	Date Insp.

Notes:

'22 LOT SPLIT, .80AC w/BLDGS STAYS, REMAINDER 1.6AC TO NEW LOT 3-A
2/6/15 REV W/MRS, ADJ TO PUBLIC SEWER, ADJ BSMT, ADD FP, TOOK PHOTO
3/14/11- REV. NAH ADD FULL BSMT UNDER EXISTING BARN.

Blue Hill

Property Data

Neighborhood	**74 NEIGHBORHOOD 74.**	
Tree Growth Year	**0**	
X Coordinate		**0**
Y Coordinate		**0**
Zone/Land Use	**11 RESIDENTIAL**	
Secondary Zone		
Topography		**2 ROLLING**
1.LEVEL	4.BELOW ST	7.ROUGH
2.ROLLING	5.LOW	8.
3.ABOVE ST	6.SWAMPY	9.
Utilities	**5 DUG WELL**	**3 PUBLIC SEWER**
1.SUMMER	4.DR WELL	7.SEPTIC
2.WATER	5.DUG WELL	8.SPRING
3.SEWER	6.LAKE WTR	9.NONE
Street	**1 PAVED**	
1.PAVED	4.PROPOSED	7.
2.SEMI IMP	5.	8.
3.GRAVEL	6.	9.NONE
		0
SPRINGWORK YEAR		**0**

Sale Data

Sale Date		**6/01/2021**
Price		**500,000**
Sale Type	**2 LAND &**	
1.LAND	4.MOBILE	7.
2.L & B	5.OTHER	8.
3.BUILDING	6.	9.
Financing	**7 UNKNOWN.....**	
1.CONVENT	4.SELLER	7.UNKNOWN
2.FHA/VA	5.PRIVATE	8.
3.ASSUMED	6.CASH	9.UNKNOWN
Validity	**4**	
1.VALID	4.SPLIT	7.RENOVATE
2.RELATED	5.PARTIAL	8.OTHER
3.DISTRESS	6.EXEMPT	9.
Verified	**5 PUBLIC RECORD**	
1.BUYER	4.AGENT	7.FAMILY
2.SELLER	5.PUB REC	8.OTHER
3.LENDER	6.MLS	9.CONFID

Assessment Record

Year	Land	Buildings	Exempt	Total
2012	234,400	385,400	10,000	609,800
2013	199,200	327,600	10,000	516,800
2014	199,200	327,600	10,000	516,800
2015	196,000	323,200	10,000	509,200
2016	196,000	323,200	15,000	504,200
2017	196,000	323,200	20,000	499,200
2018	196,000	323,200	20,000	499,200
2019	196,000	323,200	19,600	499,600
2020	196,000	323,200	24,500	494,700
2021	196,000	323,200	24,000	495,200
2022	189,200	323,200	0	512,400
2023	189,200	323,200	20,250	492,150
2024	167,700	435,100	25,000	577,800
2025	167,700	435,100	25,000	577,800

Land Data

Front Foot	Type	Effective Frontage	Effective Depth	Influence Factor	Influence Code
11.REGULAR LOT				%	
12.SECONDARY				%	
13.EXCESS FRONTAG				%	
14.REAR LAND				%	
15.MISCELLANEOUS				%	
				%	
				%	
Square Foot		**Square Feet**			
16.REGULAR LOT				%	
17.SECONDARY LOT				%	
18.EXCESS LAND				%	
19.CONDOMINIUM				%	
20.MISCELLANEOUS				%	
				%	
				%	
Fract. Acre		**Acreage/Sites**			
21.HOUSELOT(FRCT)	21	0.50	100	%	0
22.BASELOT(FRCT)	28	0.30	100	%	0
23.REAR(FRCT)				%	
Acres				%	
24.HOUSELOT				%	
25.BASELOT				%	
26.FRONTAGE 1				%	
27.FRONTAGE 2				%	
28.REAR LAND 1				%	
29.REAR LAND 2				%	

Total Acreage 0.80

Influence Codes

1.USE
2.R/W
3.TOPOGRAPHY
4.SIZE
5.ACCESS
6.RESTRICTIONS
7.SHAPE
8.SEMI-IMPROVED
9.FRACTIONAL
Acres
30.REAR LAND 3
31.REAR LAND 4
32.PASTURE
33.CROP
34.HORTICUL I
35.HORTUCUL II
36.ORCHARD
37.SOFTWOOD
38.MIXED WOOD
39.HARDWOOD
40.WASTE
41.GRAVEL PIT
42.MOBILE HOME SI
43.CONDO SITE
44.EXTRA SET OF L
45.M H HOOK-UP
46.HOLE/SITE

Blue Hill

Map Lot 015-003 | Account 811 | Location 42 PARKER POINT RD | Card 1 Of 1 | 8/11/2025

Building Style	**1 CONVENTIONAL**		
1.CONV.	5.COLONIAL	9.CONDO	
2.RANCH	6.SPLIT	10.	
3.R RANCH	7.CONTEMP	11.	
4.CAPE	8.COTTAGE	12.	
Dwelling Units	**1**		
Other Units	**0**		
Stories	**2 TWO STORY**		
1.1	4.1.5	7.3.5	
2.2	5.1.75	8.4	
3.3	6.2.5	9.	
Exterior Walls	**1 WOOD SIDING**		
1.WOOD	5.SHINGLE	9.OTHER	
2.VIN/AL	6.BRK/STN	10.ALUM	
3.COMPOS.	7.SINGLE	11.LOG	
4.ASBESTOS	8.HARDY/CO	12.STONE	
Roof Surface	**1 ASPHALT SHINGLES**		
1.ASPHALT	4.COMPOSIT	7.ROLL	
2.SLATE	5.WOOD	8.	
3.METAL	6.OTHER	9.	
SF Masonry Trim	**0**		
	0		
	0		
Year Built	**1895**		
Year Remodeled	**0**		
Foundation	**3 BRICK &/OR STONE**		
1.CONCRETE	4.WOOD	7.	
2.C BLOCK	5.SLAB	8.	
3.BR/STONE	6.PIERS	9.	
Basement	**4 FULL BASEMENT**		
1.1/4 BMT	4.FULL BMT	7.	
2.1/2 BMT	5.NONE	8.	
3.3/4 BMT	6.	9.NONE	
Bsmt Gar # Cars	**0**		
Wet Basement	**3 WET BASEMENT**		
1.DRY	4.DIRT FLR	7.	
2.DAMP	5.	8.	
3.WET	6.	9.	

SF Bsmt Living	**0**		
Fin Bsmt Grade	**0 0**		
	0		
Heat Type	**100%**	**5 FORCED WARM AIR**	
1.HWBB	5.FWA	9.NO HEAT	
2.HWCI	6.GRAVWA	10.	
3.H PUMP	7.ELECTRIC	11.	
4.RADIANT	8.FL/WALL	12.	
Cool Type	**0%**	**9 NONE**	
1.REFRIG	4.W&C AIR	7.	
2.EVAPOR	5.	8.	
3.H PUMP	6.	9.NONE	
Kitchen Style	**2 TYPICAL**		
1.MODERN	4.OBSOLETE	7.	
2.TYPICAL	5.	8.	
3.OLD TYPE	6.	9.NONE	
Bath(s) Style	**2 TYPICAL BATH(S)**		
1.MODERN	4.OBSOLETE	7.	
2.TYPICAL	5.	8.	
3.OLD TYPE	6.	9.NONE	
# Rooms	**0**		
# Bedrooms	**0**		
# Full Baths	**2**		
# Half Baths	**1**		
# Addn Fixtures	**1**		
# Fireplaces	**1**		

TRIO

Layout	**1 TYPICAL**		
1.TYPICAL	4.	7.	
2.INADEQ	5.	8.	
3.	6.	9.	
Attic	**1 1/4 FINISHED**		
1.1/4 FIN	4.FULL FIN	7.	
2.1/2 FIN	5.FL/STAIR	8.	
3.3/4 FIN	6.	9.NONE	
Insulation	**1 FULL**		
1.FULL	4.MINIMAL	7.	
2.HEAVY	5.PARTIAL	8.	
3.CAPPED	6.	9.NONE	
Unfinished %	**0%**		
Grade & Factor	**4 B 105%**		
1.E GRADE	4.B GRADE	7.AAA GRAD	
2.D GRADE	5.A GRADE	8.M&S PRIC	
3.C GRADE	6.AA GRADE	9.SAME	
SQFT (Footprint)	**1184**		
Condition	**4 AVERAGE**		
1.POOR	4.AVG	7.V G	
2.FAIR	5.AVG+	8.EXC	
3.AVG-	6.GOOD	9.SAME	
Phys. % Good	**0%**		
Funct. % Good	**100%**		
Functional Code	**9 NONE**		
1.INCOMP	4.PL/HT	7.	
2.OVERBLT	5.DAMAGE/D	8.	
3.STYLE	6.	9.NONE	
Econ. % Good	**100%**		
Economic Code	**NONE**		
0.None	3.NO POWER	7.	
1.LOCATION	4.DAMAGE/D	8.	
2.ENCROACH	9.NONE	9.	
Entrance Code	**0**		
1.INTERIOR	4.VACANT	7.	
2.REFUSAL	5.ESTIMATE	8.	
3.INFORMED	6.	9.	
Information Code	**0**		
1.OWNER	4.AGENT	7.	
2.RELATIVE	5.ESTIMATE	8.	
3.TENANT	6.OTHER	9.	

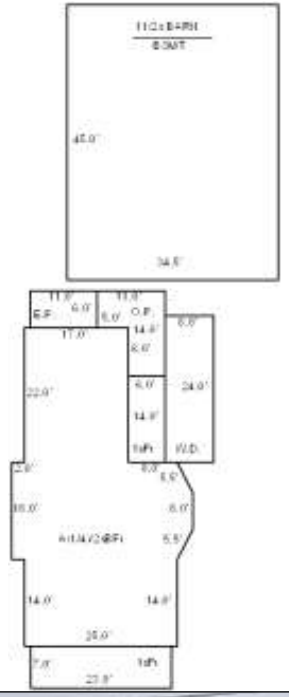

Date Inspected

Additions, Outbuildings & Improvements

Type	Year	Units	Grade	Cond	Phys.	Funct.	Sound Value
1 ONE STORY	0	161	0 0	0	0 %	0 %	
1 ONE STORY	0	84	0 0	0	0 %	0 %	
68 DECK	0	192	0 0	0	0 %	0 %	
21 OPEN FRAME	0	114	0 0	0	0 %	0 %	
22 ENCL	0	66	0 0	0	0 %	0 %	
74 1 1/2S BARN	0	1552	4 100	4	0 %	75 %	
27 UNFIN	2000	1552	3 100	4	0 %	75 %	
					%	%	
					%	%	
					%	%	

1.ONE STORY FRAM
2.TWO STORY FRAM
3.THREE STORY FR
4.1 & 1/2 STORY
5.1 & 3/4 STORY
6.2 & 1/2 STORY
21.OPEN FRAME POR
22.ENCL PCH/1SFR(
23.FRAME GARAGE
24.FRAME SHED
25.FRAME BAY WIND
26.1SFR OVERHANG
27.UNFIN BASEMENT
28.UNF ATTIC/LOFT
29.FINISHED ATTIC

Map Lot 015-003-A | Account 2011 | Location PARKER POINT RD | Card 1 Of 1 | 8/11/2025

BALL, WHITNEY S
7 MAYFLOWER RD
FALMOUTH ME 04105

B7137P828

Previous Owner
HOSKINS, LINDA
42 PARKER POINT ROAD

BLUE HILL ME 04614
Sale Date: 7/13/2021

Inspection Witnessed By:

X Date

No./Date	Description	Date Insp.

Notes:
'22 LAND RETAINED FROM SPLIT OF LOT 3.

Blue Hill

Property Data

Neighborhood	**74 NEIGHBORHOOD 74.**
Tree Growth Year	**0**
X Coordinate	**0**
Y Coordinate	**0**
Zone/Land Use	**11 RESIDENTIAL**
Secondary Zone	
Topography	**2 ROLLING**

1.LEVEL	4.BELOW ST	7.ROUGH
2.ROLLING	5.LOW	8.
3.ABOVE ST	6.SWAMPY	9.

Utilities	**9 NONE**	**9 NONE**

1.SUMMER	4.DR WELL	7.SEPTIC
2.WATER	5.DUG WELL	8.SPRING
3.SEWER	6.LAKE WTR	9.NONE

Street	**1 PAVED**

1.PAVED	4.PROPOSED	7.
2.SEMI IMP	5.	8.
3.GRAVEL	6.	9.NONE

	0
SPRINGWORK YEAR	**0**

Sale Data

Sale Date	**7/13/2021**
Price	
Sale Type	**1 LAND ONLY**

1.LAND	4.MOBILE	7.
2.L & B	5.OTHER	8.
3.BUILDING	6.	9.

Financing	**9 UNKNOWN**

1.CONVENT	4.SELLER	7.UNKNOWN
2.FHA/VA	5.PRIVATE	8.
3.ASSUMED	6.CASH	9.UNKNOWN

Validity	**8 OTHER NON VALID**

1.VALID	4.SPLIT	7.RENOVATE
2.RELATED	5.PARTIAL	8.OTHER
3.DISTRESS	6.EXEMPT	9.

Verified	**5 PUBLIC RECORD**

1.BUYER	4.AGENT	7.FAMILY
2.SELLER	5.PUB REC	8.OTHER
3.LENDER	6.MLS	9.CONFID

Assessment Record

Year	Land	Buildings	Exempt	Total
2022	185,000	0	0	185,000
2023	185,000	0	0	185,000
2024	105,200	0	0	105,200
2025	105,200	0	0	105,200

Land Data

Front Foot	Type	Effective Frontage	Effective Depth	Influence Factor	Influence Code
11.REGULAR LOT				%	
12.SECONDARY				%	
13.EXCESS FRONTAG				%	
14.REAR LAND				%	
15.MISCELLANEOUS				%	
				%	
				%	
Square Foot		**Square Feet**			
16.REGULAR LOT				%	
17.SECONDARY LOT				%	
18.EXCESS LAND				%	
19.CONDOMINIUM				%	
20.MISCELLANEOUS				%	
				%	
				%	
Fract. Acre		**Acreage/Sites**			
21.HOUSELOT(FRCT)	22	0.50		100 %	0
22.BASELOT(FRCT)	28	1.10		100 %	0
23.REAR(FRCT)				%	
Acres				%	
24.HOUSELOT				%	
25.BASELOT				%	
26.FRONTAGE 1				%	
27.FRONTAGE 2				%	
28.REAR LAND 1				%	
29.REAR LAND 2				%	

Total Acreage 1.60

Influence Codes

1.USE
2.R/W
3.TOPOGRAPHY
4.SIZE
5.ACCESS
6.RESTRICTIONS
7.SHAPE
8.SEMI-IMPROVED
9.FRACTIONAL
Acres
30.REAR LAND 3
31.REAR LAND 4
32.PASTURE
33.CROP
34.HORTICUL I
35.HORTUCUL II
36.ORCHARD
37.SOFTWOOD
38.MIXED WOOD
39.HARDWOOD
40.WASTE
41.GRAVEL PIT
42.MOBILE HOME SI
43.CONDO SITE
44.EXTRA SET OF L
45.M H HOOK-UP
46.HOLE/SITE

Blue Hill

Map Lot 015-003-A | Account 2011 | Location PARKER POINT RD | Card 1 Of 1 | 8/11/2025

Building Style		
1.CONV.	5.COLONIAL	9.CONDO
2.RANCH	6.SPLIT	10.
3.R RANCH	7.CONTEMP	11.
4.CAPE	8.COTTAGE	12.

Dwelling Units
Other Units

Stories		
1.1	4.1.5	7.3.5
2.2	5.1.75	8.4
3.3	6.2.5	9.

Exterior Walls		
1.WOOD	5.SHINGLE	9.OTHER
2.VIN/AL	6.BRK/STN	10.ALUM
3.COMPOS.	7.SINGLE	11.LOG
4.ASBESTOS	8.HARDY/CO	12.STONE

Roof Surface		
1.ASPHALT	4.COMPOSIT	7.ROLL
2.SLATE	5.WOOD	8.
3.METAL	6.OTHER	9.

SF Masonry Trim

Year Built
Year Remodeled

Foundation		
1.CONCRETE	4.WOOD	7.
2.C BLOCK	5.SLAB	8.
3.BR/STONE	6.PIERS	9.

Basement		
1.1/4 BMT	4.FULL BMT	7.
2.1/2 BMT	5.NONE	8.
3.3/4 BMT	6.	9.NONE

Bsmt Gar # Cars

Wet Basement		
1.DRY	4.DIRT FLR	7.
2.DAMP	5.	8.
3.WET	6.	9.

SF Bsmt Living
Fin Bsmt Grade

Heat Type		
1.HWBB	5.FWA	9.NO HEAT
2.HWCI	6.GRAVWA	10.
3.H PUMP	7.ELECTRIC	11.
4.RADIANT	8.FL/WALL	12.

Cool Type		
1.REFRIG	4.W&C AIR	7.
2.EVAPOR	5.	8.
3.H PUMP	6.	9.NONE

Kitchen Style		
1.MODERN	4.OBSOLETE	7.
2.TYPICAL	5.	8.
3.OLD TYPE	6.	9.NONE

Bath(s) Style		
1.MODERN	4.OBSOLETE	7.
2.TYPICAL	5.	8.
3.OLD TYPE	6.	9.NONE

Rooms
Bedrooms
Full Baths
Half Baths
Addn Fixtures
Fireplaces

TRIO

Layout		
1.TYPICAL	4.	7.
2.INADEQ	5.	8.
3.	6.	9.

Attic		
1.1/4 FIN	4.FULL FIN	7.
2.1/2 FIN	5.FL/STAIR	8.
3.3/4 FIN	6.	9.NONE

Insulation		
1.FULL	4.MINIMAL	7.
2.HEAVY	5.PARTIAL	8.
3.CAPPED	6.	9.NONE

Unfinished %

Grade & Factor		
1.E GRADE	4.B GRADE	7.AAA GRAD
2.D GRADE	5.A GRADE	8.M&S PRIC
3.C GRADE	6.AA GRADE	9.SAME

SQFT (Footprint)

Condition		
1.POOR	4.AVG	7.V G
2.FAIR	5.AVG+	8.EXC
3.AVG-	6.GOOD	9.SAME

Phys. % Good
Funct. % Good

Functional Code		
1.INCOMP	4.PL/HT	7.
2.OVERBLT	5.DAMAGE/D	8.
3.STYLE	6.	9.NONE

Econ. % Good

Economic Code		
0.None	3.NO POWER	7.
1.LOCATION	4.DAMAGE/D	8.
2.ENCROACH	9.NONE	9.

Entrance Code **0**		
1.INTERIOR	4.VACANT	7.
2.REFUSAL	5.ESTIMATE	8.
3.INFORMED	6.	9.

Information Code **0**		
1.OWNER	4.AGENT	7.
2.RELATIVE	5.ESTIMATE	8.
3.TENANT	6.OTHER	9.

Date Inspected

Additions, Outbuildings & Improvements

Type	Year	Units	Grade	Cond	Phys.	Funct.	Sound Value
					%	%	
					%	%	
					%	%	
					%	%	
					%	%	
					%	%	
					%	%	
					%	%	
					%	%	
					%	%	

1.ONE STORY FRAM
2.TWO STORY FRAM
3.THREE STORY FR
4.1 & 1/2 STORY
5.1 & 3/4 STORY
6.2 & 1/2 STORY
21.OPEN FRAME POR
22.ENCL PCH/1SFR(
23.FRAME GARAGE
24.FRAME SHED
25.FRAME BAY WIND
26.1SFR OVERHANG
27.UNFIN BASEMENT
28.UNF ATTIC/LOFT
29.FINISHED ATTIC

Map Lot 015-004 Account 731 Location 113 WATER ST Card 1 Of 1 8/11/2025

GOODBERLET, JAMES G
GOODBERLET, KATHLEEN D
34 WADE ST
BRIGHTON MA 02135

B6898P475

Previous Owner
GOODBERLET, MARK
c/o JAMES GOODBERLET
34 WADE ST
BRIGHTON MA 02135
Sale Date: 6/18/2018

Inspection Witnessed By:

X Date

No./Date	Description	Date Insp.

Notes:

2/9/15 REV NAH ADJ SIDING, TOOK PHOTO
01-13-10 I CHANGED THE ADDRESS PER CORRESPONDENCE WITH MARK AND SEEING COPY OF THE POA. HIS PHONE # H: 413-323-7921 W: 413-549-4402 X 22 JBT 3/14/11-REV. W/MRS. @ DOOR INFO. ONLY. E.P. TO 1sFr; ADJ. W.D.

Blue Hill

Property Data

Neighborhood	**82 NEIGHBORHOOD 82.**
Tree Growth Year	**0**
X Coordinate	**0**
Y Coordinate	**0**
Zone/Land Use	**11 RESIDENTIAL**
Secondary Zone	
Topography	**2 ROLLING**

1.LEVEL	4.BELOW ST	7.ROUGH
2.ROLLING	5.LOW	8.
3.ABOVE ST	6.SWAMPY	9.

Utilities	**4 DRILLED WELL 7 SEPTIC**

1.SUMMER	4.DR WELL	7.SEPTIC
2.WATER	5.DUG WELL	8.SPRING
3.SEWER	6.LAKE WTR	9.NONE

Street	**3 GRAVEL**

1.PAVED	4.PROPOSED	7.
2.SEMI IMP	5.	8.
3.GRAVEL	6.	9.NONE

	0
SPRINGWORK YEAR	**0**

Sale Data

Sale Date	**6/18/2018**
Price	**310,000**
Sale Type	**2 LAND &**

1.LAND	4.MOBILE	7.
2.L & B	5.OTHER	8.
3.BUILDING	6.	9.

Financing	**9 UNKNOWN**

1.CONVENT	4.SELLER	7.UNKNOWN
2.FHA/VA	5.PRIVATE	8.
3.ASSUMED	6.CASH	9.UNKNOWN

Validity	**2 RELATED PARTIES**

1.VALID	4.SPLIT	7.RENOVATE
2.RELATED	5.PARTIAL	8.OTHER
3.DISTRESS	6.EXEMPT	9.

Verified	**5 PUBLIC RECORD**

1.BUYER	4.AGENT	7.FAMILY
2.SELLER	5.PUB REC	8.OTHER
3.LENDER	6.MLS	9.CONFID

Assessment Record

Year	Land	Buildings	Exempt	Total
2012	363,300	159,000	16,000	506,300
2013	308,800	135,100	16,000	427,900
2014	308,800	135,100	16,000	427,900
2015	308,800	135,100	16,000	427,900
2016	308,800	135,100	21,000	422,900
2017	308,800	135,100	26,000	417,900
2018	308,800	135,100	26,000	417,900
2019	308,800	135,100	0	443,900
2020	308,800	135,100	0	443,900
2021	308,800	135,100	0	443,900
2022	308,800	135,100	0	443,900
2023	308,800	135,100	0	443,900
2024	362,400	270,900	0	633,300
2025	362,400	270,900	0	633,300

Land Data

Front Foot	Type	Effective Frontage	Effective Depth	Influence Factor	Influence Code
11.REGULAR LOT				%	
12.SECONDARY				%	
13.EXCESS FRONTAG				%	
14.REAR LAND				%	
15.MISCELLANEOUS				%	
				%	
				%	
Square Foot		**Square Feet**			
16.REGULAR LOT				%	
17.SECONDARY LOT				%	
18.EXCESS LAND				%	
19.CONDOMINIUM				%	
20.MISCELLANEOUS				%	
				%	
				%	
Fract. Acre		**Acreage/Sites**			
21.HOUSELOT(FRCT)	21	0.50		100 %	0
22.BASELOT(FRCT)	28	0.36		100 %	0
23.REAR(FRCT)				%	
Acres				%	
24.HOUSELOT				%	
25.BASELOT				%	
26.FRONTAGE 1				%	
27.FRONTAGE 2				%	
28.REAR LAND 1				%	
29.REAR LAND 2				%	

Total Acreage 0.86

Influence Codes

1.USE
2.R/W
3.TOPOGRAPHY
4.SIZE
5.ACCESS
6.RESTRICTIONS
7.SHAPE
8.SEMI-IMPROVED
9.FRACTIONAL
Acres
30.REAR LAND 3
31.REAR LAND 4
32.PASTURE
33.CROP
34.HORTICUL I
35.HORTUCUL II
36.ORCHARD
37.SOFTWOOD
38.MIXED WOOD
39.HARDWOOD
40.WASTE
41.GRAVEL PIT
42.MOBILE HOME SI
43.CONDO SITE
44.EXTRA SET OF L
45.M H HOOK-UP
46.HOLE/SITE

Blue Hill

Map Lot 015-004 | Account 731 | Location 113 WATER ST | Card 1 Of 1 | 8/11/2025

Building Style	**4 CAPE**	
1.CONV.	5.COLONIAL	9.CONDO
2.RANCH	6.SPLIT	10.
3.R RANCH	7.CONTEMP	11.
4.CAPE	8.COTTAGE	12.
Dwelling Units	**1**	
Other Units	**0**	
Stories	**4 ONE & 1/2 STORY**	
1.1	4.1.5	7.3.5
2.2	5.1.75	8.4
3.3	6.2.5	9.
Exterior Walls	**2 VINYL/ALUMINUM**	
1.WOOD	5.SHINGLE	9.OTHER
2.VIN/AL	6.BRK/STN	10.ALUM
3.COMPOS.	7.SINGLE	11.LOG
4.ASBESTOS	8.HARDY/CO	12.STONE
Roof Surface	**1 ASPHALT SHINGLES**	
1.ASPHALT	4.COMPOSIT	7.ROLL
2.SLATE	5.WOOD	8.
3.METAL	6.OTHER	9.
SF Masonry Trim	**0**	
	0	
	0	
Year Built	**0**	
Year Remodeled	**0**	
Foundation	**2 CONCRETE BLOCK**	
1.CONCRETE	4.WOOD	7.
2.C BLOCK	5.SLAB	8.
3.BR/STONE	6.PIERS	9.
Basement	**4 FULL BASEMENT**	
1.1/4 BMT	4.FULL BMT	7.
2.1/2 BMT	5.NONE	8.
3.3/4 BMT	6.	9.NONE
Bsmt Gar # Cars	**0**	
Wet Basement	**1 DRY BASEMENT**	
1.DRY	4.DIRT FLR	7.
2.DAMP	5.	8.
3.WET	6.	9.

SF Bsmt Living	**0**	
Fin Bsmt Grade	**0 0**	
	0	
Heat Type	**100%**	**5 FORCED WARM AIR**
1.HWBB	5.FWA	9.NO HEAT
2.HWCI	6.GRAVWA	10.
3.H PUMP	7.ELECTRIC	11.
4.RADIANT	8.FL/WALL	12.
Cool Type	**0%**	**9 NONE**
1.REFRIG	4.W&C AIR	7.
2.EVAPOR	5.	8.
3.H PUMP	6.	9.NONE
Kitchen Style	**2 TYPICAL**	
1.MODERN	4.OBSOLETE	7.
2.TYPICAL	5.	8.
3.OLD TYPE	6.	9.NONE
Bath(s) Style	**2 TYPICAL BATH(S)**	
1.MODERN	4.OBSOLETE	7.
2.TYPICAL	5.	8.
3.OLD TYPE	6.	9.NONE
# Rooms	**0**	
# Bedrooms	**3**	
# Full Baths	**2**	
# Half Baths	**0**	
# Addn Fixtures	**0**	
# Fireplaces	**1**	

TRIO

Layout	**1 TYPICAL**	
1.TYPICAL	4.	7.
2.INADEQ	5.	8.
3.	6.	9.
Attic	**9 NONE**	
1.1/4 FIN	4.FULL FIN	7.
2.1/2 FIN	5.FL/STAIR	8.
3.3/4 FIN	6.	9.NONE
Insulation	**1 FULL**	
1.FULL	4.MINIMAL	7.
2.HEAVY	5.PARTIAL	8.
3.CAPPED	6.	9.NONE
Unfinished %	**0%**	
Grade & Factor	**3 C 110%**	
1.E GRADE	4.B GRADE	7.AAA GRAD
2.D GRADE	5.A GRADE	8.M&S PRIC
3.C GRADE	6.AA GRADE	9.SAME
SQFT (Footprint)	**1384**	
Condition	**4 AVERAGE**	
1.POOR	4.AVG	7.V G
2.FAIR	5.AVG+	8.EXC
3.AVG-	6.GOOD	9.SAME
Phys. % Good	**0%**	
Funct. % Good	**100%**	
Functional Code	**9 NONE**	
1.INCOMP	4.PL/HT	7.
2.OVERBLT	5.DAMAGE/D	8.
3.STYLE	6.	9.NONE
Econ. % Good	**95%**	
Economic Code	**ENCROACHMENT**	
0.None	3.NO POWER	7.
1.LOCATION	4.DAMAGE/D	8.
2.ENCROACH	9.NONE	9.
Entrance Code	**0**	
1.INTERIOR	4.VACANT	7.
2.REFUSAL	5.ESTIMATE	8.
3.INFORMED	6.	9.
Information Code	**0**	
1.OWNER	4.AGENT	7.
2.RELATIVE	5.ESTIMATE	8.
3.TENANT	6.OTHER	9.

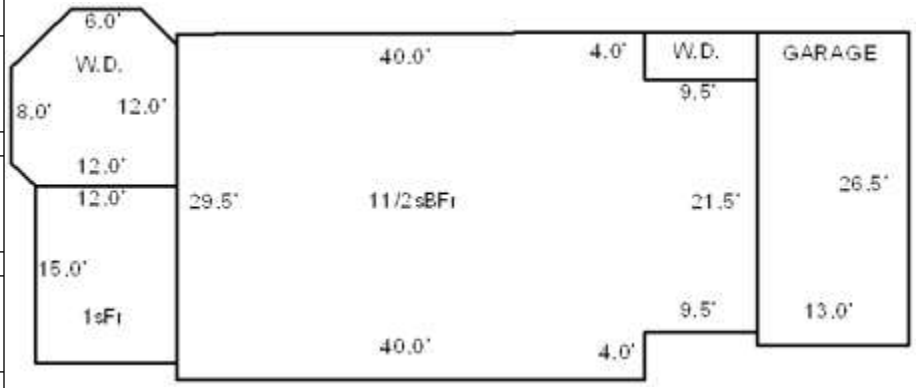

Date Inspected

Additions, Outbuildings & Improvements

Type	Year	Units	Grade	Cond	Phys.	Funct.	Sound Value
1 ONE STORY	0	180	0 0	0	0 %	0 %	
68 DECK	0	204	0 0	0	0 %	0 %	
68 DECK	0	38	0 0	0	0 %	0 %	
23 FRAME GARAGE	0	344	3 100	0	0 %	0 %	
					%	%	
					%	%	
					%	%	
					%	%	
					%	%	
					%	%	

1.ONE STORY FRAM
2.TWO STORY FRAM
3.THREE STORY FR
4.1 & 1/2 STORY
5.1 & 3/4 STORY
6.2 & 1/2 STORY
21.OPEN FRAME POR
22.ENCL PCH/1SFR(
23.FRAME GARAGE
24.FRAME SHED
25.FRAME BAY WIND
26.1SFR OVERHANG
27.UNFIN BASEMENT
28.UNF ATTIC/LOFT
29.FINISHED ATTIC

Map Lot 015-005 | Account 771 | Location 97 WATER ST | Card 1 Of 1 | 8/11/2025

BERKOWITZ, WARREN J
BERKOWITZ, NANCY J
97 WATER STREET
BLUE HILL ME 04614

B6645P164 B6645P166 B6885P659

Previous Owner
GRAY, SCOTT M.
GRIFFIN, EDWARD A.
892 KINGDOM ROAD
BLUE HILL ME 04614
Sale Date: 4/19/2018

Previous Owner
GRAY, ALMA
97 WATER ST

BLUE HILL ME 04614
Sale Date: 9/29/2016

Inspection Witnessed By:

X Date

No./Date	Description	Date Insp.

Notes:

3/27/24 NAH, ADJ WD, ADD CANOPY
2/8/19-REV ADD WD
2/9/15 REV NAH ADJ SIDING, TOOK PHOTO
3/14/11- REV NAH ADD BSMT(u) UNDER EXISTING 1sFr (MISSED).

Blue Hill

Property Data

Neighborhood **74 NEIGHBORHOOD 74.**

Tree Growth Year **0**

X Coordinate **0**

Y Coordinate **0**

Zone/Land Use **11 RESIDENTIAL**

Secondary Zone

Topography **2 ROLLING**

1.LEVEL 4.BELOW ST 7.ROUGH
2.ROLLING 5.LOW 8.
3.ABOVE ST 6.SWAMPY 9.

Utilities **4 DRILLED WELL 3 PUBLIC SEWER**

1.SUMMER 4.DR WELL 7.SEPTIC
2.WATER 5.DUG WELL 8.SPRING
3.SEWER 6.LAKE WTR 9.NONE

Street **3 GRAVEL**

1.PAVED 4.PROPOSED 7.
2.SEMI IMP 5. 8.
3.GRAVEL 6. 9.NONE

0

SPRINGWORK YEAR **0**

Sale Data

Sale Date **4/19/2018**

Price **296,000**

Sale Type **2 LAND &**

1.LAND 4.MOBILE 7.
2.L & B 5.OTHER 8.
3.BUILDING 6. 9.

Financing **9 UNKNOWN**

1.CONVENT 4.SELLER 7.UNKNOWN
2.FHA/VA 5.PRIVATE 8.
3.ASSUMED 6.CASH 9.UNKNOWN

Validity **1 ARMS LENGTH**

1.VALID 4.SPLIT 7.RENOVATE
2.RELATED 5.PARTIAL 8.OTHER
3.DISTRESS 6.EXEMPT 9.

Verified **5 PUBLIC RECORD**

1.BUYER 4.AGENT 7.FAMILY
2.SELLER 5.PUB REC 8.OTHER
3.LENDER 6.MLS 9.CONFID

Assessment Record

Year	Land	Buildings	Exempt	Total
2012	227,600	159,700	10,000	377,300
2013	193,500	135,800	10,000	319,300
2014	193,500	135,800	10,000	319,300
2015	193,500	135,800	10,000	319,300
2016	193,500	135,800	15,000	314,300
2017	193,500	135,800	0	329,300
2018	193,500	135,800	0	329,300
2019	193,500	136,400	19,600	310,300
2020	193,500	136,400	24,500	305,400
2021	193,500	136,400	24,000	305,900
2022	193,500	136,400	23,500	306,400
2023	193,500	136,400	20,250	309,650
2024	169,700	284,000	25,000	428,700
2025	169,700	284,000	25,000	428,700

Land Data

Front Foot	Type	Effective Frontage	Effective Depth	Influence Factor	Influence Code
11.REGULAR LOT				%	
12.SECONDARY				%	
13.EXCESS FRONTAG				%	
14.REAR LAND				%	
15.MISCELLANEOUS				%	
				%	
				%	
Square Foot		**Square Feet**			
16.REGULAR LOT				%	
17.SECONDARY LOT				%	
18.EXCESS LAND				%	
19.CONDOMINIUM				%	
20.MISCELLANEOUS				%	
				%	
				%	
Fract. Acre		**Acreage/Sites**			
21.HOUSELOT(FRCT)	21	0.50	100	%	0
22.BASELOT(FRCT)	28	0.70	100	%	0
23.REAR(FRCT)				%	
Acres				%	
24.HOUSELOT				%	
25.BASELOT				%	
26.FRONTAGE 1				%	
27.FRONTAGE 2				%	
28.REAR LAND 1				%	
29.REAR LAND 2				%	

Total Acreage 1.20

Influence Codes

1.USE
2.R/W
3.TOPOGRAPHY
4.SIZE
5.ACCESS
6.RESTRICTIONS
7.SHAPE
8.SEMI-IMPROVED
9.FRACTIONAL
Acres
30.REAR LAND 3
31.REAR LAND 4
32.PASTURE
33.CROP
34.HORTICUL I
35.HORTUCUL II
36.ORCHARD
37.SOFTWOOD
38.MIXED WOOD
39.HARDWOOD
40.WASTE
41.GRAVEL PIT
42.MOBILE HOME SI
43.CONDO SITE
44.EXTRA SET OF L
45.M H HOOK-UP
46.HOLE/SITE

Blue Hill

Map Lot 015-005 | Account 771 | Location 97 WATER ST | Card 1 Of 1 | 8/11/2025

Building Style	**4 CAPE**	
1.CONV.	5.COLONIAL	9.CONDO
2.RANCH	6.SPLIT	10.
3.R RANCH	7.CONTEMP	11.
4.CAPE	8.COTTAGE	12.
Dwelling Units	**1**	
Other Units	**0**	
Stories	**4 ONE & 1/2 STORY**	
1.1	4.1.5	7.3.5
2.2	5.1.75	8.4
3.3	6.2.5	9.
Exterior Walls	**2 VINYL/ALUMINUM**	
1.WOOD	5.SHINGLE	9.OTHER
2.VIN/AL	6.BRK/STN	10.ALUM
3.COMPOS.	7.SINGLE	11.LOG
4.ASBESTOS	8.HARDY/CO	12.STONE
Roof Surface	**1 ASPHALT SHINGLES**	
1.ASPHALT	4.COMPOSIT	7.ROLL
2.SLATE	5.WOOD	8.
3.METAL	6.OTHER	9.
SF Masonry Trim	**0**	
	0	
	0	
Year Built	**1952**	
Year Remodeled	**0**	
Foundation	**1 CONCRETE**	
1.CONCRETE	4.WOOD	7.
2.C BLOCK	5.SLAB	8.
3.BR/STONE	6.PIERS	9.
Basement	**4 FULL BASEMENT**	
1.1/4 BMT	4.FULL BMT	7.
2.1/2 BMT	5.NONE	8.
3.3/4 BMT	6.	9.NONE
Bsmt Gar # Cars	**0**	
Wet Basement	**1 DRY BASEMENT**	
1.DRY	4.DIRT FLR	7.
2.DAMP	5.	8.
3.WET	6.	9.

SF Bsmt Living	**0**	
Fin Bsmt Grade	**0 0**	
	0	
Heat Type	**100%**	**1 HOT WATER BB**
1.HWBB	5.FWA	9.NO HEAT
2.HWCI	6.GRAVWA	10.
3.H PUMP	7.ELECTRIC	11.
4.RADIANT	8.FL/WALL	12.
Cool Type	**0%**	**9 NONE**
1.REFRIG	4.W&C AIR	7.
2.EVAPOR	5.	8.
3.H PUMP	6.	9.NONE
Kitchen Style	**2 TYPICAL**	
1.MODERN	4.OBSOLETE	7.
2.TYPICAL	5.	8.
3.OLD TYPE	6.	9.NONE
Bath(s) Style	**2 TYPICAL BATH(S)**	
1.MODERN	4.OBSOLETE	7.
2.TYPICAL	5.	8.
3.OLD TYPE	6.	9.NONE
# Rooms	**0**	
# Bedrooms	**0**	
# Full Baths	**2**	
# Half Baths	**0**	
# Addn Fixtures	**0**	
# Fireplaces	**1**	

TRIO

Layout	**1 TYPICAL**	
1.TYPICAL	4.	7.
2.INADEQ	5.	8.
3.	6.	9.
Attic	**9 NONE**	
1.1/4 FIN	4.FULL FIN	7.
2.1/2 FIN	5.FL/STAIR	8.
3.3/4 FIN	6.	9.NONE
Insulation	**4 MINIMAL**	
1.FULL	4.MINIMAL	7.
2.HEAVY	5.PARTIAL	8.
3.CAPPED	6.	9.NONE
Unfinished %	**0%**	
Grade & Factor	**3 C 110%**	
1.E GRADE	4.B GRADE	7.AAA GRAD
2.D GRADE	5.A GRADE	8.M&S PRIC
3.C GRADE	6.AA GRADE	9.SAME
SQFT (Footprint)	**1120**	
Condition	**6 GOOD**	
1.POOR	4.AVG	7.V G
2.FAIR	5.AVG+	8.EXC
3.AVG-	6.GOOD	9.SAME
Phys. % Good	**0%**	
Funct. % Good	**100%**	
Functional Code	**9 NONE**	
1.INCOMP	4.PL/HT	7.
2.OVERBLT	5.DAMAGE/D	8.
3.STYLE	6.	9.NONE
Econ. % Good	**95%**	
Economic Code	**ENCROACHMENT**	
0.None	3.NO POWER	7.
1.LOCATION	4.DAMAGE/D	8.
2.ENCROACH	9.NONE	9.
Entrance Code	**0**	
1.INTERIOR	4.VACANT	7.
2.REFUSAL	5.ESTIMATE	8.
3.INFORMED	6.	9.
Information Code	**0**	
1.OWNER	4.AGENT	7.
2.RELATIVE	5.ESTIMATE	8.
3.TENANT	6.OTHER	9.

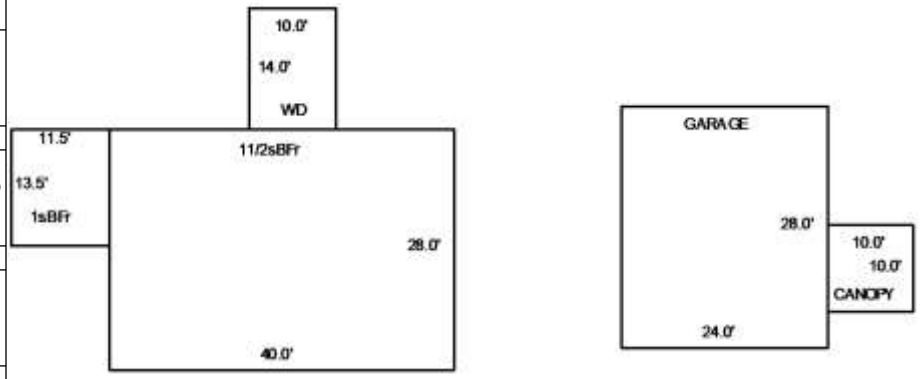

Date Inspected

Additions, Outbuildings & Improvements

Type	Year	Units	Grade	Cond	Phys.	Funct.	Sound Value
7 ONE STY BSMT FR	0	155	0 0	0	0 %	0 %	
57 GARAGE (DET)	0	672	3 100	4	0 %	100 %	
68 DECK	2015	140	3 100	4	0 %	100 %	
61	2023	100	2 100	4	0 %	75 %	
					%	%	
					%	%	
					%	%	
					%	%	
					%	%	
					%	%	

1.ONE STORY FRAM
2.TWO STORY FRAM
3.THREE STORY FR
4.1 & 1/2 STORY
5.1 & 3/4 STORY
6.2 & 1/2 STORY
21.OPEN FRAME POR
22.ENCL PCH/1SFR(
23.FRAME GARAGE
24.FRAME SHED
25.FRAME BAY WIND
26.1SFR OVERHANG
27.UNFIN BASEMENT
28.UNF ATTIC/LOFT
29.FINISHED ATTIC

Map Lot 015-006 | Account 107 | Location 79 WATER ST | Card 1 Of 1 | 8/11/2025

MITCHELL, FRANCESCA
PO BOX 415
BLUE HILL ME 04614

B2628P202 B5856P249

Previous Owner
AUSTIN, RUTH K.
PO BOX 415

BLUE HILL ME 04614
Sale Date: 7/02/2012

Inspection Witnessed By:

X Date

No./Date	Description	Date Insp.

Notes:

2/8/19-REV ADJ SK
3/14/11- REV. NAH N/C.

Blue Hill

Property Data

Neighborhood	**74 NEIGHBORHOOD 74.**
Tree Growth Year	**0**
X Coordinate	**0**
Y Coordinate	**0**
Zone/Land Use	**11 RESIDENTIAL**
Secondary Zone	
Topography	**2 ROLLING**

1.LEVEL	4.BELOW ST	7.ROUGH
2.ROLLING	5.LOW	8.
3.ABOVE ST	6.SWAMPY	9.

Utilities	**5 DUG WELL**	**3 PUBLIC SEWER**

1.SUMMER	4.DR WELL	7.SEPTIC
2.WATER	5.DUG WELL	8.SPRING
3.SEWER	6.LAKE WTR	9.NONE

Street	**1 PAVED**	

1.PAVED	4.PROPOSED	7.
2.SEMI IMP	5.	8.
3.GRAVEL	6.	9.NONE

	0
SPRINGWORK YEAR	**0**

Sale Data

Sale Date	**7/02/2012**
Price	
Sale Type	**2 LAND &**

1.LAND	4.MOBILE	7.
2.L & B	5.OTHER	8.
3.BUILDING	6.	9.

Financing	**7 UNKNOWN.....**	

1.CONVENT	4.SELLER	7.UNKNOWN
2.FHA/VA	5.PRIVATE	8.
3.ASSUMED	6.CASH	9.UNKNOWN

Validity	**2 RELATED PARTIES**	

1.VALID	4.SPLIT	7.RENOVATE
2.RELATED	5.PARTIAL	8.OTHER
3.DISTRESS	6.EXEMPT	9.

Verified	**5 PUBLIC RECORD**	

1.BUYER	4.AGENT	7.FAMILY
2.SELLER	5.PUB REC	8.OTHER
3.LENDER	6.MLS	9.CONFID

Assessment Record

Year	Land	Buildings	Exempt	Total
2012	223,600	216,600	10,000	430,200
2013	190,100	184,200	0	374,300
2014	190,100	184,200	10,000	364,300
2015	190,100	184,200	10,000	364,300
2016	190,100	184,200	15,000	359,300
2017	190,100	184,200	20,000	354,300
2018	190,100	184,200	20,000	354,300
2019	190,100	184,200	19,600	354,700
2020	190,100	184,200	24,500	349,800
2021	190,100	184,200	24,000	350,300
2022	190,100	184,200	23,500	350,800
2023	190,100	184,200	20,250	354,050
2024	168,700	329,300	25,000	473,000
2025	168,700	329,300	25,000	473,000

Land Data

Front Foot	Type	Effective Frontage	Effective Depth	Influence Factor	Influence Code
11.REGULAR LOT				%	
12.SECONDARY				%	
13.EXCESS FRONTAG				%	
14.REAR LAND				%	
15.MISCELLANEOUS				%	
				%	
				%	
Square Foot		**Square Feet**			
16.REGULAR LOT				%	
17.SECONDARY LOT				%	
18.EXCESS LAND				%	
19.CONDOMINIUM				%	
20.MISCELLANEOUS				%	
				%	
				%	
Fract. Acre		**Acreage/Sites**			
21.HOUSELOT(FRCT)	21	0.50		100 %	0
22.BASELOT(FRCT)	28	0.50		100 %	0
23.REAR(FRCT)				%	
Acres				%	
24.HOUSELOT				%	
25.BASELOT				%	
26.FRONTAGE 1				%	
27.FRONTAGE 2				%	
28.REAR LAND 1				%	
29.REAR LAND 2				%	

Total Acreage 1.00

Influence Codes

1.USE
2.R/W
3.TOPOGRAPHY
4.SIZE
5.ACCESS
6.RESTRICTIONS
7.SHAPE
8.SEMI-IMPROVED
9.FRACTIONAL
Acres
30.REAR LAND 3
31.REAR LAND 4
32.PASTURE
33.CROP
34.HORTICUL I
35.HORTUCUL II
36.ORCHARD
37.SOFTWOOD
38.MIXED WOOD
39.HARDWOOD
40.WASTE
41.GRAVEL PIT
42.MOBILE HOME SI
43.CONDO SITE
44.EXTRA SET OF L
45.M H HOOK-UP
46.HOLE/SITE

Blue Hill

Map Lot 015-006 | Account 107 | Location 79 WATER ST | Card 1 Of 1 | 8/11/2025

Building Style	**4 CAPE**	
1.CONV.	5.COLONIAL	9.CONDO
2.RANCH	6.SPLIT	10.
3.R RANCH	7.CONTEMP	11.
4.CAPE	8.COTTAGE	12.
Dwelling Units	**1**	
Other Units	**0**	
Stories	**4 ONE & 1/2 STORY**	
1.1	4.1.5	7.3.5
2.2	5.1.75	8.4
3.3	6.2.5	9.
Exterior Walls	**1 WOOD SIDING**	
1.WOOD	5.SHINGLE	9.OTHER
2.VIN/AL	6.BRK/STN	10.ALUM
3.COMPOS.	7.SINGLE	11.LOG
4.ASBESTOS	8.HARDY/CO	12.STONE
Roof Surface	**1 ASPHALT SHINGLES**	
1.ASPHALT	4.COMPOSIT	7.ROLL
2.SLATE	5.WOOD	8.
3.METAL	6.OTHER	9.
SF Masonry Trim	**0**	
	0	
	0	
Year Built	**1**	
Year Remodeled	**0**	
Foundation	**1 CONCRETE**	
1.CONCRETE	4.WOOD	7.
2.C BLOCK	5.SLAB	8.
3.BR/STONE	6.PIERS	9.
Basement	**4 FULL BASEMENT**	
1.1/4 BMT	4.FULL BMT	7.
2.1/2 BMT	5.NONE	8.
3.3/4 BMT	6.	9.NONE
Bsmt Gar # Cars	**0**	
Wet Basement	**1 DRY BASEMENT**	
1.DRY	4.DIRT FLR	7.
2.DAMP	5.	8.
3.WET	6.	9.

SF Bsmt Living	**0**	
Fin Bsmt Grade	**0 0**	
	0	
Heat Type	**100%**	**1 HOT WATER BB**
1.HWBB	5.FWA	9.NO HEAT
2.HWCI	6.GRAVWA	10.
3.H PUMP	7.ELECTRIC	11.
4.RADIANT	8.FL/WALL	12.
Cool Type	**0%**	**9 NONE**
1.REFRIG	4.W&C AIR	7.
2.EVAPOR	5.	8.
3.H PUMP	6.	9.NONE
Kitchen Style	**2 TYPICAL**	
1.MODERN	4.OBSOLETE	7.
2.TYPICAL	5.	8.
3.OLD TYPE	6.	9.NONE
Bath(s) Style	**2 TYPICAL BATH(S)**	
1.MODERN	4.OBSOLETE	7.
2.TYPICAL	5.	8.
3.OLD TYPE	6.	9.NONE
# Rooms	**0**	
# Bedrooms	**0**	
# Full Baths	**2**	
# Half Baths	**0**	
# Addn Fixtures	**0**	
# Fireplaces	**1**	

TRIO

Layout	**1 TYPICAL**	
1.TYPICAL	4.	7.
2.INADEQ	5.	8.
3.	6.	9.
Attic	**9 NONE**	
1.1/4 FIN	4.FULL FIN	7.
2.1/2 FIN	5.FL/STAIR	8.
3.3/4 FIN	6.	9.NONE
Insulation	**1 FULL**	
1.FULL	4.MINIMAL	7.
2.HEAVY	5.PARTIAL	8.
3.CAPPED	6.	9.NONE
Unfinished %	**0%**	
Grade & Factor	**4 B 100%**	
1.E GRADE	4.B GRADE	7.AAA GRAD
2.D GRADE	5.A GRADE	8.M&S PRIC
3.C GRADE	6.AA GRADE	9.SAME
SQFT (Footprint)	**972**	
Condition	**4 AVERAGE**	
1.POOR	4.AVG	7.V G
2.FAIR	5.AVG+	8.EXC
3.AVG-	6.GOOD	9.SAME
Phys. % Good	**0%**	
Funct. % Good	**100%**	
Functional Code	**9 NONE**	
1.INCOMP	4.PL/HT	7.
2.OVERBLT	5.DAMAGE/D	8.
3.STYLE	6.	9.NONE
Econ. % Good	**100%**	
Economic Code	**NONE**	
0.None	3.NO POWER	7.
1.LOCATION	4.DAMAGE/D	8.
2.ENCROACH	9.NONE	9.
Entrance Code	**0**	
1.INTERIOR	4.VACANT	7.
2.REFUSAL	5.ESTIMATE	8.
3.INFORMED	6.	9.
Information Code	**0**	
1.OWNER	4.AGENT	7.
2.RELATIVE	5.ESTIMATE	8.
3.TENANT	6.OTHER	9.

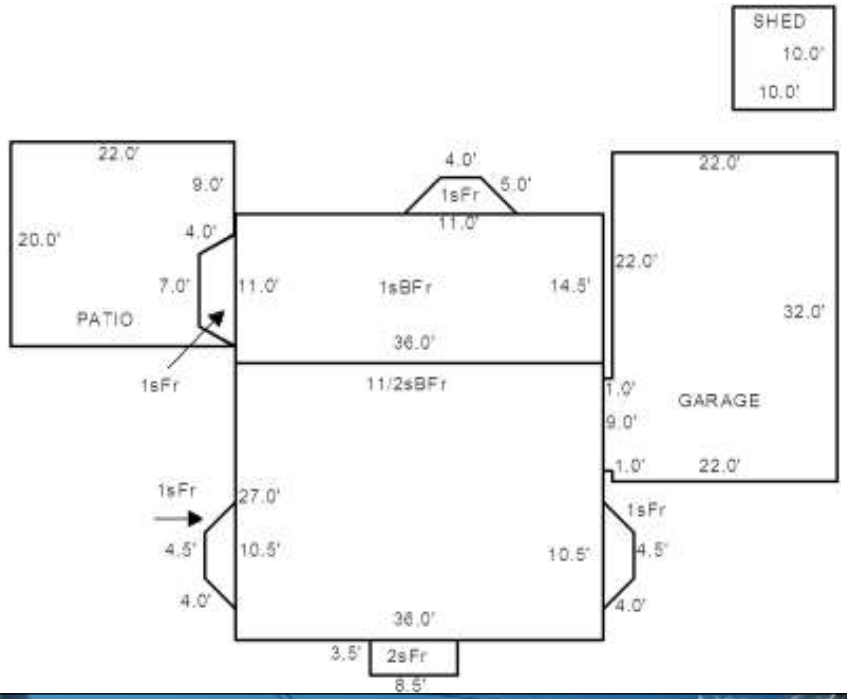

Date Inspected

Additions, Outbuildings & Improvements

Type	Year	Units	Grade	Cond	Phys.	Funct.	Sound Value
2 TWO STORY	0	30	0 0	0	0 %	0 %	
1 ONE STORY	0	22	0 0	0	0 %	0 %	
1 ONE STORY	0	22	0 0	0	0 %	0 %	
7 ONE STY BSMT FR	0	522	0 0	0	0 %	0 %	
1 ONE STORY	0	32	0 0	0	0 %	0 %	
62 PATIO	0	408	3 100	9	0 %	100 %	
1 ONE STORY	0	26	0 0	0	0 %	0 %	
23 FRAME GARAGE	0	713	0 0	0	0 %	0 %	
24 FRAME SHED	0				%	%	600
					%	%	

1.ONE STORY FRAM
2.TWO STORY FRAM
3.THREE STORY FR
4.1 & 1/2 STORY
5.1 & 3/4 STORY
6.2 & 1/2 STORY
21.OPEN FRAME POR
22.ENCL PCH/1SFR(
23.FRAME GARAGE
24.FRAME SHED
25.FRAME BAY WIND
26.1SFR OVERHANG
27.UNFIN BASEMENT
28.UNF ATTIC/LOFT
29.FINISHED ATTIC

Map Lot 015-007 | Account 234 | Location 59 WATER ST | Card 1 Of 1 | 8/11/2025

NORTHERN LIGHT HEALTH
BLUE HILL MEMORIAL HOSPITAL
43 WHITING HILL RD SUITE 350
c/o AP DEPT INFOR CONTRACT #4121
BREWER ME 04412
B5900P308

Inspection Witnessed By:

X Date

No./Date	Description	Date Insp.

Notes:

7/9/25- SKETCH HOSPITAL
'25 .20 ADDED TO THIS PARCEL FOR LAND RETAINED FROM MAP 12 LOT 33 (.30 ACS & HSE TO ROBBINS)
'14 0.30AC FROM LOT 10
3/14/11- REV. EST. N/C.

Blue Hill

Property Data

Neighborhood **6 NEIGHBORHOOD 6.**

Tree Growth Year **0**

X Coordinate **0**

Y Coordinate **0**

Zone/Land Use **21 COMMERCIAL USE**

Secondary Zone

Topography **2 ROLLING**

1.LEVEL	4.BELOW ST	7.ROUGH
2.ROLLING	5.LOW	8.
3.ABOVE ST	6.SWAMPY	9.

Utilities **4 DRILLED WELL 3 PUBLIC SEWER**

1.SUMMER	4.DR WELL	7.SEPTIC
2.WATER	5.DUG WELL	8.SPRING
3.SEWER	6.LAKE WTR	9.NONE

Street **1 PAVED**

1.PAVED	4.PROPOSED	7.
2.SEMI IMP	5.	8.
3.GRAVEL	6.	9.NONE

0

SPRINGWORK YEAR **2004**

Sale Data

Sale Date

Price

Sale Type

1.LAND	4.MOBILE	7.
2.L & B	5.OTHER	8.
3.BUILDING	6.	9.

Financing

1.CONVENT	4.SELLER	7.UNKNOWN
2.FHA/VA	5.PRIVATE	8.
3.ASSUMED	6.CASH	9.UNKNOWN

Validity

1.VALID	4.SPLIT	7.RENOVATE
2.RELATED	5.PARTIAL	8.OTHER
3.DISTRESS	6.EXEMPT	9.

Verified

1.BUYER	4.AGENT	7.FAMILY
2.SELLER	5.PUB REC	8.OTHER
3.LENDER	6.MLS	9.CONFID

Assessment Record

Year	Land	Buildings	Exempt	Total
2012	2,200,000	12,767,600	14,967,600	0
2013	1,870,000	10,852,500	12,722,500	0
2014	1,972,000	10,852,500	12,824,500	0
2015	1,972,000	10,852,500	12,824,500	0
2016	1,972,000	10,852,500	12,824,500	0
2017	1,972,000	10,852,500	12,824,500	0
2018	1,972,000	10,852,500	12,824,500	0
2019	1,972,000	10,852,500	12,824,500	0
2020	1,972,000	10,852,500	12,824,500	0
2021	1,972,000	10,852,500	12,824,500	0
2022	1,972,000	10,852,500	12,824,500	0
2023	1,972,000	10,852,500	12,824,500	0
2024	1,972,000	20,853,100	22,825,100	0
2025	2,040,000	20,853,100	22,893,100	0

Land Data

Front Foot	Type	Effective Frontage	Effective Depth	Influence Factor	Influence Code
11.REGULAR LOT				%	
12.SECONDARY				%	
13.EXCESS FRONTAG				%	
14.REAR LAND				%	
15.MISCELLANEOUS				%	
				%	
				%	
Square Foot		**Square Feet**			
16.REGULAR LOT				%	
17.SECONDARY LOT				%	
18.EXCESS LAND				%	
19.CONDOMINIUM				%	
20.MISCELLANEOUS				%	
				%	
				%	
Fract. Acre		**Acreage/Sites**			
21.HOUSELOT(FRCT)	24	6.00		100 %	0
22.BASELOT(FRCT)				%	
23.REAR(FRCT)				%	
Acres				%	
24.HOUSELOT				%	
25.BASELOT				%	
26.FRONTAGE 1				%	
27.FRONTAGE 2				%	
28.REAR LAND 1					
29.REAR LAND 2					

Total Acreage 6.00

Influence Codes

1.USE
2.R/W
3.TOPOGRAPHY
4.SIZE
5.ACCESS
6.RESTRICTIONS
7.SHAPE
8.SEMI-IMPROVED
9.FRACTIONAL
Acres
30.REAR LAND 3
31.REAR LAND 4
32.PASTURE
33.CROP
34.HORTICUL I
35.HORTUCUL II
36.ORCHARD
37.SOFTWOOD
38.MIXED WOOD
39.HARDWOOD
40.WASTE
41.GRAVEL PIT
42.MOBILE HOME SI
43.CONDO SITE
44.EXTRA SET OF L
45.M H HOOK-UP
46.HOLE/SITE

Blue Hill

Map Lot 015-007 | Account 234 | Location 59 WATER ST | Card 1 Of 1 | 8/11/2025

Building Style		
1.CONV.	5.COLONIAL	9.CONDO
2.RANCH	6.SPLIT	10.
3.R RANCH	7.CONTEMP	11.
4.CAPE	8.COTTAGE	12.

Dwelling Units

Other Units

Stories		
1.1	4.1.5	7.3.5
2.2	5.1.75	8.4
3.3	6.2.5	9.

Exterior Walls		
1.WOOD	5.SHINGLE	9.OTHER
2.VIN/AL	6.BRK/STN	10.ALUM
3.COMPOS.	7.SINGLE	11.LOG
4.ASBESTOS	8.HARDY/CO	12.STONE

Roof Surface		
1.ASPHALT	4.COMPOSIT	7.ROLL
2.SLATE	5.WOOD	8.
3.METAL	6.OTHER	9.

SF Masonry Trim

Year Built

Year Remodeled

Foundation		
1.CONCRETE	4.WOOD	7.
2.C BLOCK	5.SLAB	8.
3.BR/STONE	6.PIERS	9.

Basement		
1.1/4 BMT	4.FULL BMT	7.
2.1/2 BMT	5.NONE	8.
3.3/4 BMT	6.	9.NONE

Bsmt Gar # Cars

Wet Basement		
1.DRY	4.DIRT FLR	7.
2.DAMP	5.	8.
3.WET	6.	9.

SF Bsmt Living

Fin Bsmt Grade

Heat Type		
1.HWBB	5.FWA	9.NO HEAT
2.HWCI	6.GRAVWA	10.
3.H PUMP	7.ELECTRIC	11.
4.RADIANT	8.FL/WALL	12.

Cool Type		
1.REFRIG	4.W&C AIR	7.
2.EVAPOR	5.	8.
3.H PUMP	6.	9.NONE

Kitchen Style		
1.MODERN	4.OBSOLETE	7.
2.TYPICAL	5.	8.
3.OLD TYPE	6.	9.NONE

Bath(s) Style		
1.MODERN	4.OBSOLETE	7.
2.TYPICAL	5.	8.
3.OLD TYPE	6.	9.NONE

Rooms

Bedrooms

Full Baths

Half Baths

Addn Fixtures

Fireplaces

TRIO

Layout		
1.TYPICAL	4.	7.
2.INADEQ	5.	8.
3.	6.	9.

Attic		
1.1/4 FIN	4.FULL FIN	7.
2.1/2 FIN	5.FL/STAIR	8.
3.3/4 FIN	6.	9.NONE

Insulation		
1.FULL	4.MINIMAL	7.
2.HEAVY	5.PARTIAL	8.
3.CAPPED	6.	9.NONE

Unfinished %

Grade & Factor		
1.E GRADE	4.B GRADE	7.AAA GRAD
2.D GRADE	5.A GRADE	8.M&S PRIC
3.C GRADE	6.AA GRADE	9.SAME

SQFT (Footprint)

Condition		
1.POOR	4.AVG	7.V G
2.FAIR	5.AVG+	8.EXC
3.AVG-	6.GOOD	9.SAME

Phys. % Good

Funct. % Good

Functional Code		
1.INCOMP	4.PL/HT	7.
2.OVERBLT	5.DAMAGE/D	8.
3.STYLE	6.	9.NONE

Econ. % Good

Economic Code		
0.None	3.NO POWER	7.
1.LOCATION	4.DAMAGE/D	8.
2.ENCROACH	9.NONE	9.

Entrance Code **0**		
1.INTERIOR	4.VACANT	7.
2.REFUSAL	5.ESTIMATE	8.
3.INFORMED	6.	9.

Information Code **0**		
1.OWNER	4.AGENT	7.
2.RELATIVE	5.ESTIMATE	8.
3.TENANT	6.OTHER	9.

Date Inspected



Additions, Outbuildings & Improvements

Type	Year	Units	Grade	Cond	Phys.	Funct.	Sound Value
234 AVE 'B'	1	73400	3 100	6	0 %	100 %	
61	1	920	5 100	6	0 %	100 %	
					%	%	
					%	%	
					%	%	
					%	%	
					%	%	
					%	%	
					%	%	
					%	%	

1.ONE STORY FRAM
2.TWO STORY FRAM
3.THREE STORY FR
4.1 & 1/2 STORY
5.1 & 3/4 STORY
6.2 & 1/2 STORY
21.OPEN FRAME POR
22.ENCL PCH/1SFR(
23.FRAME GARAGE
24.FRAME SHED
25.FRAME BAY WIND
26.1SFR OVERHANG
27.UNFIN BASEMENT
28.UNF ATTIC/LOFT
29.FINISHED ATTIC

Map Lot 015-008 | Account 963 | Location 34 PARKER POINT RD | Card 1 Of 1 | 8/11/2025

WERTH, CAROLINE G
PO BOX 825
BLUE HILL ME 04614

B2762P406

Property Data

Neighborhood	**74 NEIGHBORHOOD 74.**
Tree Growth Year	**0**
X Coordinate	**0**
Y Coordinate	**0**
Zone/Land Use	**11 RESIDENTIAL**
Secondary Zone	
Topography	**2 ROLLING**

1.LEVEL	4.BELOW ST	7.ROUGH
2.ROLLING	5.LOW	8.
3.ABOVE ST	6.SWAMPY	9.

Utilities	**4 DRILLED WELL 3 PUBLIC SEWER**

1.SUMMER	4.DR WELL	7.SEPTIC
2.WATER	5.DUG WELL	8.SPRING
3.SEWER	6.LAKE WTR	9.NONE

Street	**1 PAVED**

1.PAVED	4.PROPOSED	7.
2.SEMI IMP	5.	8.
3.GRAVEL	6.	9.NONE

	0
SPRINGWORK YEAR	**0**

Sale Data

Sale Date	
Price	
Sale Type	

1.LAND	4.MOBILE	7.
2.L & B	5.OTHER	8.
3.BUILDING	6.	9.

Financing

1.CONVENT	4.SELLER	7.UNKNOWN
2.FHA/VA	5.PRIVATE	8.
3.ASSUMED	6.CASH	9.UNKNOWN

Validity

1.VALID	4.SPLIT	7.RENOVATE
2.RELATED	5.PARTIAL	8.OTHER
3.DISTRESS	6.EXEMPT	9.

Verified

1.BUYER	4.AGENT	7.FAMILY
2.SELLER	5.PUB REC	8.OTHER
3.LENDER	6.MLS	9.CONFID

Assessment Record

Year	Land	Buildings	Exempt	Total
2012	224,400	179,700	10,000	394,100
2013	190,800	152,700	10,000	333,500
2014	190,800	152,700	10,000	333,500
2015	190,800	152,700	10,000	333,500
2016	190,800	152,700	15,000	328,500
2017	190,800	152,700	20,000	323,500
2018	190,800	152,700	20,000	323,500
2019	190,800	153,100	19,600	324,300
2020	190,800	153,100	24,500	319,400
2021	190,800	153,100	24,000	319,900
2022	190,800	153,100	23,500	320,400
2023	190,800	153,100	20,250	323,650
2024	169,500	282,900	25,000	427,400
2025	169,500	282,900	25,000	427,400

Land Data

Front Foot	Type	Effective Frontage	Effective Depth	Influence Factor	Influence Code
11.REGULAR LOT				%	
12.SECONDARY				%	
13.EXCESS FRONTAG				%	
14.REAR LAND				%	
15.MISCELLANEOUS				%	
				%	
				%	
Square Foot		**Square Feet**			
16.REGULAR LOT				%	
17.SECONDARY LOT				%	
18.EXCESS LAND				%	
19.CONDOMINIUM				%	
20.MISCELLANEOUS				%	
				%	
				%	
Fract. Acre		**Acreage/Sites**			
21.HOUSELOT(FRCT)	21	0.50		100 %	0
22.BASELOT(FRCT)	28	0.66		100 %	0
23.REAR(FRCT)				%	
Acres				%	
24.HOUSELOT				%	
25.BASELOT				%	
26.FRONTAGE 1				%	
27.FRONTAGE 2				%	
28.REAR LAND 1				%	
29.REAR LAND 2				%	

Total Acreage 1.16

Influence Codes

1.USE
2.R/W
3.TOPOGRAPHY
4.SIZE
5.ACCESS
6.RESTRICTIONS
7.SHAPE
8.SEMI-IMPROVED
9.FRACTIONAL
Acres
30.REAR LAND 3
31.REAR LAND 4
32.PASTURE
33.CROP
34.HORTICUL I
35.HORTUCUL II
36.ORCHARD
37.SOFTWOOD
38.MIXED WOOD
39.HARDWOOD
40.WASTE
41.GRAVEL PIT
42.MOBILE HOME SI
43.CONDO SITE
44.EXTRA SET OF L
45.M H HOOK-UP
46.HOLE/SITE

Inspection Witnessed By:

X Date

No./Date	Description	Date Insp.

Notes:

2/8/19-REV ADD WD
3/14/11- REV. NAH N/C.

Blue Hill

Blue Hill

Map Lot 015-008 | Account 963 | Location 34 PARKER POINT RD | Card 1 Of 1 | 8/11/2025

Building Style	**4 CAPE**	
1.CONV.	5.COLONIAL	9.CONDO
2.RANCH	6.SPLIT	10.
3.R RANCH	7.CONTEMP	11.
4.CAPE	8.COTTAGE	12.
Dwelling Units	**1**	
Other Units	**0**	
Stories	**5 ONE & 3/4 STORY**	
1.1	4.1.5	7.3.5
2.2	5.1.75	8.4
3.3	6.2.5	9.
Exterior Walls	**5 SHINGLE**	
1.WOOD	5.SHINGLE	9.OTHER
2.VIN/AL	6.BRK/STN	10.ALUM
3.COMPOS.	7.SINGLE	11.LOG
4.ASBESTOS	8.HARDY/CO	12.STONE
Roof Surface	**1 ASPHALT SHINGLES**	
1.ASPHALT	4.COMPOSIT	7.ROLL
2.SLATE	5.WOOD	8.
3.METAL	6.OTHER	9.
SF Masonry Trim	**0**	
	0	
	0	
Year Built	**1918**	
Year Remodeled	**0**	
Foundation	**3 BRICK &/OR STONE**	
1.CONCRETE	4.WOOD	7.
2.C BLOCK	5.SLAB	8.
3.BR/STONE	6.PIERS	9.
Basement	**4 FULL BASEMENT**	
1.1/4 BMT	4.FULL BMT	7.
2.1/2 BMT	5.NONE	8.
3.3/4 BMT	6.	9.NONE
Bsmt Gar # Cars	**0**	
Wet Basement	**2 DAMP BASEMENT**	
1.DRY	4.DIRT FLR	7.
2.DAMP	5.	8.
3.WET	6.	9.

SF Bsmt Living	**0**	
Fin Bsmt Grade	**0 0**	
	0	
Heat Type	**100%**	**5 FORCED WARM AIR**
1.HWBB	5.FWA	9.NO HEAT
2.HWCI	6.GRAVWA	10.
3.H PUMP	7.ELECTRIC	11.
4.RADIANT	8.FL/WALL	12.
Cool Type	**0%**	**9 NONE**
1.REFRIG	4.W&C AIR	7.
2.EVAPOR	5.	8.
3.H PUMP	6.	9.NONE
Kitchen Style	**2 TYPICAL**	
1.MODERN	4.OBSOLETE	7.
2.TYPICAL	5.	8.
3.OLD TYPE	6.	9.NONE
Bath(s) Style	**2 TYPICAL BATH(S)**	
1.MODERN	4.OBSOLETE	7.
2.TYPICAL	5.	8.
3.OLD TYPE	6.	9.NONE
# Rooms	**0**	
# Bedrooms	**0**	
# Full Baths	**2**	
# Half Baths	**0**	
# Addn Fixtures	**0**	
# Fireplaces	**1**	

TRIO

Layout	**1 TYPICAL**	
1.TYPICAL	4.	7.
2.INADEQ	5.	8.
3.	6.	9.
Attic	**9 NONE**	
1.1/4 FIN	4.FULL FIN	7.
2.1/2 FIN	5.FL/STAIR	8.
3.3/4 FIN	6.	9.NONE
Insulation	**1 FULL**	
1.FULL	4.MINIMAL	7.
2.HEAVY	5.PARTIAL	8.
3.CAPPED	6.	9.NONE
Unfinished %	**0%**	
Grade & Factor	**3 C 110%**	
1.E GRADE	4.B GRADE	7.AAA GRAD
2.D GRADE	5.A GRADE	8.M&S PRIC
3.C GRADE	6.AA GRADE	9.SAME
SQFT (Footprint)	**966**	
Condition	**6 GOOD**	
1.POOR	4.AVG	7.V G
2.FAIR	5.AVG+	8.EXC
3.AVG-	6.GOOD	9.SAME
Phys. % Good	**0%**	
Funct. % Good	**100%**	
Functional Code	**9 NONE**	
1.INCOMP	4.PL/HT	7.
2.OVERBLT	5.DAMAGE/D	8.
3.STYLE	6.	9.NONE
Econ. % Good	**100%**	
Economic Code	**NONE**	
0.None	3.NO POWER	7.
1.LOCATION	4.DAMAGE/D	8.
2.ENCROACH	9.NONE	9.
Entrance Code	**0**	
1.INTERIOR	4.VACANT	7.
2.REFUSAL	5.ESTIMATE	8.
3.INFORMED	6.	9.
Information Code	**0**	
1.OWNER	4.AGENT	7.
2.RELATIVE	5.ESTIMATE	8.
3.TENANT	6.OTHER	9.

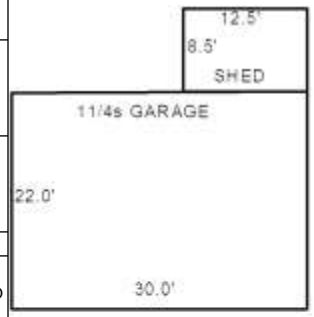

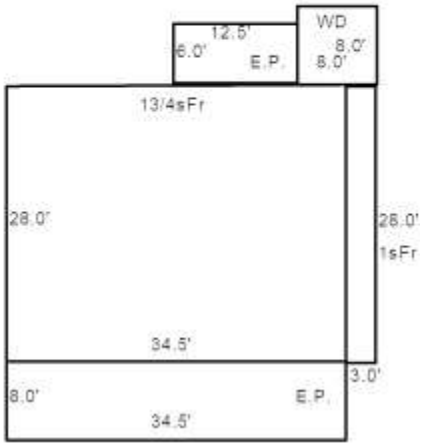

Date Inspected

Additions, Outbuildings & Improvements

Type	Year	Units	Grade	Cond	Phys.	Funct.	Sound Value
22 ENCL	0	276	0 0	0	0 %	0 %	
1 ONE STORY	0	84	0 0	0	0 %	0 %	
22 ENCL	0	75	0 0	0	0 %	0 %	
58 1 1/4S GARAGE	0	660	3 100	4	0 %	100 %	
24 FRAME SHED	0	106	2 100	4	0 %	75 %	
68 DECK	2005	64	2 100	4	0 %	100 %	
					%	%	
					%	%	
					%	%	
					%	%	

1.ONE STORY FRAM
2.TWO STORY FRAM
3.THREE STORY FR
4.1 & 1/2 STORY
5.1 & 3/4 STORY
6.2 & 1/2 STORY
21.OPEN FRAME POR
22.ENCL PCH/1SFR(
23.FRAME GARAGE
24.FRAME SHED
25.FRAME BAY WIND
26.1SFR OVERHANG
27.UNFIN BASEMENT
28.UNF ATTIC/LOFT
29.FINISHED ATTIC

Map Lot 015-009 | Account 1333 | Location 28 PARKER POINT RD | Card 1 Of 1 | 8/11/2025

NESBITT, JANE M
PO BOX 121
FRYEBURG ME 04037

B1478P672

Property Data

Neighborhood	**74 NEIGHBORHOOD 74.**
Tree Growth Year	**0**
X Coordinate	**0**
Y Coordinate	**0**
Zone/Land Use	**11 RESIDENTIAL**
Secondary Zone	
Topography	**2 ROLLING**

1.LEVEL	4.BELOW ST	7.ROUGH
2.ROLLING	5.LOW	8.
3.ABOVE ST	6.SWAMPY	9.

Utilities	**4 DRILLED WELL 3 PUBLIC SEWER**

1.SUMMER	4.DR WELL	7.SEPTIC
2.WATER	5.DUG WELL	8.SPRING
3.SEWER	6.LAKE WTR	9.NONE

Street	**1 PAVED**

1.PAVED	4.PROPOSED	7.
2.SEMI IMP	5.	8.
3.GRAVEL	6.	9.NONE

	0
SPRINGWORK YEAR	**0**

Sale Data

Sale Date	
Price	

Sale Type

1.LAND	4.MOBILE	7.
2.L & B	5.OTHER	8.
3.BUILDING	6.	9.

Financing

1.CONVENT	4.SELLER	7.UNKNOWN
2.FHA/VA	5.PRIVATE	8.
3.ASSUMED	6.CASH	9.UNKNOWN

Validity

1.VALID	4.SPLIT	7.RENOVATE
2.RELATED	5.PARTIAL	8.OTHER
3.DISTRESS	6.EXEMPT	9.

Verified

1.BUYER	4.AGENT	7.FAMILY
2.SELLER	5.PUB REC	8.OTHER
3.LENDER	6.MLS	9.CONFID

Assessment Record

Year	Land	Buildings	Exempt	Total
2012	198,700	144,300	0	343,000
2013	168,900	122,700	0	291,600
2014	168,900	122,100	0	291,000
2015	168,900	122,100	0	291,000
2016	168,900	123,400	0	292,300
2017	168,900	124,300	0	293,200
2018	168,900	124,300	0	293,200
2019	168,900	131,900	0	300,800
2020	168,900	133,600	0	302,500
2021	168,900	133,600	0	302,500
2022	168,900	133,600	0	302,500
2023	168,900	133,600	0	302,500
2024	148,600	279,800	0	428,400
2025	148,600	279,800	0	428,400

Land Data

Front Foot	Type	Effective Frontage	Effective Depth	Influence Factor	Influence Code
11.REGULAR LOT				%	
12.SECONDARY				%	
13.EXCESS FRONTAG				%	
14.REAR LAND				%	
15.MISCELLANEOUS				%	
				%	
				%	
Square Foot		**Square Feet**			
16.REGULAR LOT				%	
17.SECONDARY LOT				%	
18.EXCESS LAND				%	
19.CONDOMINIUM				%	
20.MISCELLANEOUS				%	
				%	
				%	
Fract. Acre		**Acreage/Sites**			
21.HOUSELOT(FRCT)	21	0.40		100 %	0
22.BASELOT(FRCT)				%	
23.REAR(FRCT)				%	
Acres				%	
24.HOUSELOT				%	
25.BASELOT				%	
26.FRONTAGE 1				%	
27.FRONTAGE 2				%	
28.REAR LAND 1				%	
29.REAR LAND 2				%	

Total Acreage 0.40

Influence Codes

1.USE
2.R/W
3.TOPOGRAPHY
4.SIZE
5.ACCESS
6.RESTRICTIONS
7.SHAPE
8.SEMI-IMPROVED
9.FRACTIONAL

Acres

30.REAR LAND 3
31.REAR LAND 4
32.PASTURE
33.CROP
34.HORTICUL I
35.HORTUCUL II
36.ORCHARD
37.SOFTWOOD
38.MIXED WOOD
39.HARDWOOD
40.WASTE
41.GRAVEL PIT
42.MOBILE HOME SI
43.CONDO SITE
44.EXTRA SET OF L
45.M H HOOK-UP
46.HOLE/SITE

Inspection Witnessed By:

X Date

No./Date	Description	Date Insp.

Notes:

3/10/20-NAH EST FIN/GAR COMPLETE
2/8/19-REV FIN OVER GAR IS MORE THAN 1/2s, CLOSER TO 2s. CHANGE TO 2sGAR WITH INT FIN
3/24/17 NAH EST MORE COMPLETE
3/9/16 NAH EST MORE DONE
2/6/15 REV NAH N/C
3/21/14 NAH APPEARS 2ND FL OF GAR HAS SHEETROCK BUT NO TRIM, ADJ
3/17/09 NAH NO GARAGE AND BREEZEWAY YET 3/8/10 NAH [illegible] ADD NEW E.P. AND 2s GARAGE. 3/14/11-
REV. NAH GAR NOW COMPLETE; E.P. NOW 1sFr

Blue Hill

Blue Hill

Map Lot 015-009 | Account 1333 | Location 28 PARKER POINT RD | Card 1 Of 1 | 8/11/2025

Building Style	**4 CAPE**	
1.CONV.	5.COLONIAL	9.CONDO
2.RANCH	6.SPLIT	10.
3.R RANCH	7.CONTEMP	11.
4.CAPE	8.COTTAGE	12.
Dwelling Units	**1**	
Other Units	**0**	
Stories	**4 ONE & 1/2 STORY**	
1.1	4.1.5	7.3.5
2.2	5.1.75	8.4
3.3	6.2.5	9.
Exterior Walls	**5 SHINGLE**	
1.WOOD	5.SHINGLE	9.OTHER
2.VIN/AL	6.BRK/STN	10.ALUM
3.COMPOS.	7.SINGLE	11.LOG
4.ASBESTOS	8.HARDY/CO	12.STONE
Roof Surface	**1 ASPHALT SHINGLES**	
1.ASPHALT	4.COMPOSIT	7.ROLL
2.SLATE	5.WOOD	8.
3.METAL	6.OTHER	9.
SF Masonry Trim	**0**	
	0	
	0	
Year Built	**1**	
Year Remodeled	**0**	
Foundation	**3 BRICK &/OR STONE**	
1.CONCRETE	4.WOOD	7.
2.C BLOCK	5.SLAB	8.
3.BR/STONE	6.PIERS	9.
Basement	**4 FULL BASEMENT**	
1.1/4 BMT	4.FULL BMT	7.
2.1/2 BMT	5.NONE	8.
3.3/4 BMT	6.	9.NONE
Bsmt Gar # Cars	**0**	
Wet Basement	**2 DAMP BASEMENT**	
1.DRY	4.DIRT FLR	7.
2.DAMP	5.	8.
3.WET	6.	9.

SF Bsmt Living	**0**	
Fin Bsmt Grade	**0 0**	
	0	
Heat Type	**100%**	**4 RADIANT**
1.HWBB	5.FWA	9.NO HEAT
2.HWCI	6.GRAVWA	10.
3.H PUMP	7.ELECTRIC	11.
4.RADIANT	8.FL/WALL	12.
Cool Type	**0%**	**9 NONE**
1.REFRIG	4.W&C AIR	7.
2.EVAPOR	5.	8.
3.H PUMP	6.	9.NONE
Kitchen Style	**2 TYPICAL**	
1.MODERN	4.OBSOLETE	7.
2.TYPICAL	5.	8.
3.OLD TYPE	6.	9.NONE
Bath(s) Style	**2 TYPICAL BATH(S)**	
1.MODERN	4.OBSOLETE	7.
2.TYPICAL	5.	8.
3.OLD TYPE	6.	9.NONE
# Rooms	**0**	
# Bedrooms	**0**	
# Full Baths	**2**	
# Half Baths	**0**	
# Addn Fixtures	**0**	
# Fireplaces	**1**	

TRIO

Layout	**1 TYPICAL**	
1.TYPICAL	4.	7.
2.INADEQ	5.	8.
3.	6.	9.
Attic	**9 NONE**	
1.1/4 FIN	4.FULL FIN	7.
2.1/2 FIN	5.FL/STAIR	8.
3.3/4 FIN	6.	9.NONE
Insulation	**1 FULL**	
1.FULL	4.MINIMAL	7.
2.HEAVY	5.PARTIAL	8.
3.CAPPED	6.	9.NONE
Unfinished %	**0%**	
Grade & Factor	**3 C 110%**	
1.E GRADE	4.B GRADE	7.AAA GRAD
2.D GRADE	5.A GRADE	8.M&S PRIC
3.C GRADE	6.AA GRADE	9.SAME
SQFT (Footprint)	**747**	
Condition	**7 VERY GOOD**	
1.POOR	4.AVG	7.V G
2.FAIR	5.AVG+	8.EXC
3.AVG-	6.GOOD	9.SAME
Phys. % Good	**0%**	
Funct. % Good	**100%**	
Functional Code	**9 NONE**	
1.INCOMP	4.PL/HT	7.
2.OVERBLT	5.DAMAGE/D	8.
3.STYLE	6.	9.NONE
Econ. % Good	**100%**	
Economic Code	**NONE**	
0.None	3.NO POWER	7.
1.LOCATION	4.DAMAGE/D	8.
2.ENCROACH	9.NONE	9.
Entrance Code	**0**	
1.INTERIOR	4.VACANT	7.
2.REFUSAL	5.ESTIMATE	8.
3.INFORMED	6.	9.
Information Code	**0**	
1.OWNER	4.AGENT	7.
2.RELATIVE	5.ESTIMATE	8.
3.TENANT	6.OTHER	9.

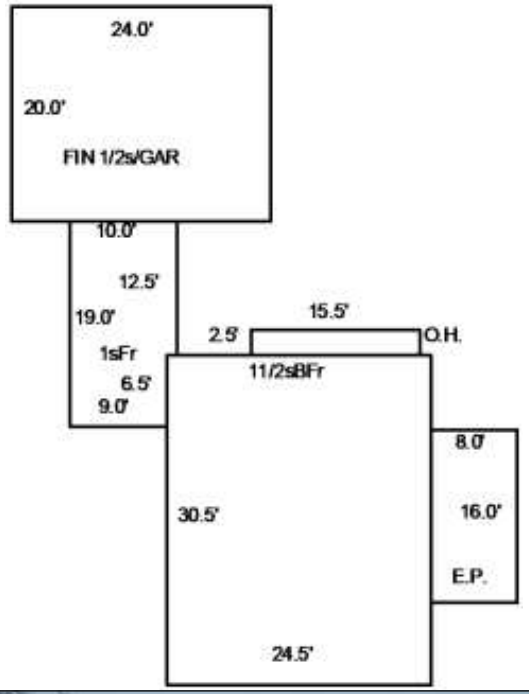

Date Inspected

Additions, Outbuildings & Improvements

Type	Year	Units	Grade	Cond	Phys.	Funct.	Sound Value
26 1SFR OVERHANG	0	39	0 0	0	0 %	0 %	
22 ENCL	0	128	0 0	0	0 %	0 %	
1 ONE STORY	2009	184	9 100	4	0 %	100 %	
30 Finished 1/2	2009	480	9 100	4	0 %	100 %	
23 FRAME GARAGE	2009	480	9 100	4	0 %	100 %	
					%	%	
					%	%	
					%	%	
					%	%	
					%	%	

1.ONE STORY FRAM
2.TWO STORY FRAM
3.THREE STORY FR
4.1 & 1/2 STORY
5.1 & 3/4 STORY
6.2 & 1/2 STORY
21.OPEN FRAME POR
22.ENCL PCH/1SFR(
23.FRAME GARAGE
24.FRAME SHED
25.FRAME BAY WIND
26.1SFR OVERHANG
27.UNFIN BASEMENT
28.UNF ATTIC/LOFT
29.FINISHED ATTIC

Map Lot 015-010 | Account 1138 | Location 24 PARKER POINT RD | Card 1 Of 1 | 8/11/2025

DILLON, DAVID
WININGS, CYNTHIA
24 PARKER POINT RD
BLUE HILL ME 04614

B6050P214

Previous Owner
BLUE HILL MEMORIAL HOSPITAL
57 WATER ST

BLUE HILL ME 04614
Sale Date: 6/04/2013

Previous Owner
SCRIMSHAW PROPERTIES
57 WATER ST

BLUE HILL ME 04614
Sale Date: 3/30/2013

Previous Owner
GAY, JENNIFER L 2/3 INT
WRIGHT, A 1/6 WHEELER, J. 1/6
C/O JENNIFER GAY
STANDISH ME 04084
Sale Date: 8/03/2012

Inspection Witnessed By:

X Date

No./Date	Description	Date Insp.

Notes:

2/17/15 SITE VISIT @ OWNERS REQUEST W/ MRS, INT OLD STYLE W/ PLASTER TYP COND., PLUMB FIX OLD STYLE, ORIG KITCH REMOVED WIL BE A TEN YR PLAN FOR NEW KITCH TO BE COMPLETE, A(f) VERY LOW COST, REMOVE VALUE, NOW AS A(u), 1 BATH NON FUNCT @ MOMENT, HSE BEING KEPT IN ORIG. INT W/ FIXING WALL CRACKS AND PAINT.,GALLERY A SEASONAL MAY TO OCT BUSINESS, NO HEAT OR 1/2 BATH USE IN COLD MONTHS, ADJ COND & SIZE OBSOL ON BARN, ADJ COND & GRADE ON HSE, USING A TEMP KITCH ON 2nd

Blue Hill

114 HOUSE W/ 0.30AC TO DILLON & WININGS. REMAINDER

Property Data

Neighborhood	**74 NEIGHBORHOOD 74.**
Tree Growth Year	**0**
X Coordinate	**0**
Y Coordinate	**0**
Zone/Land Use	**11 RESIDENTIAL**
Secondary Zone	
Topography	**2 ROLLING**

1.LEVEL	4.BELOW ST	7.ROUGH
2.ROLLING	5.LOW	8.
3.ABOVE ST	6.SWAMPY	9.

Utilities	**4 DRILLED WELL 3 PUBLIC SEWER**

1.SUMMER	4.DR WELL	7.SEPTIC
2.WATER	5.DUG WELL	8.SPRING
3.SEWER	6.LAKE WTR	9.NONE

Street	**1 PAVED**

1.PAVED	4.PROPOSED	7.
2.SEMI IMP	5.	8.
3.GRAVEL	6.	9.NONE

	0
SPRINGWORK YEAR	**0**

Sale Data

Sale Date	**6/04/2013**
Price	**250,000**
Sale Type	**2 LAND &**

1.LAND	4.MOBILE	7.
2.L & B	5.OTHER	8.
3.BUILDING	6.	9.

Financing	**9 UNKNOWN**

1.CONVENT	4.SELLER	7.UNKNOWN
2.FHA/VA	5.PRIVATE	8.
3.ASSUMED	6.CASH	9.UNKNOWN

Validity	**2 RELATED PARTIES**

1.VALID	4.SPLIT	7.RENOVATE
2.RELATED	5.PARTIAL	8.OTHER
3.DISTRESS	6.EXEMPT	9.

Verified	**5 PUBLIC RECORD**

1.BUYER	4.AGENT	7.FAMILY
2.SELLER	5.PUB REC	8.OTHER
3.LENDER	6.MLS	9.CONFID

Assessment Record

Year	Land	Buildings	Exempt	Total
2012	221,600	385,700	0	607,300
2013	188,400	327,800	0	516,200
2014	147,300	327,800	0	475,100
2015	147,300	199,500	10,000	336,800
2016	147,300	199,500	15,000	331,800
2017	147,300	199,500	20,000	326,800
2018	147,300	199,500	20,000	326,800
2019	147,300	199,500	19,600	327,200
2020	147,300	199,500	24,500	322,300
2021	147,300	199,500	24,000	322,800
2022	147,300	199,500	23,500	323,300
2023	147,300	199,500	20,250	326,550
2024	128,700	284,100	25,000	387,800
2025	128,700	284,000	25,000	387,700

Land Data

Front Foot	Type	Effective Frontage	Effective Depth	Influence Factor	Influence Code
11.REGULAR LOT				%	
12.SECONDARY				%	
13.EXCESS FRONTAG				%	
14.REAR LAND				%	
15.MISCELLANEOUS				%	
				%	
				%	
Square Foot		**Square Feet**			
16.REGULAR LOT				%	
17.SECONDARY LOT				%	
18.EXCESS LAND				%	
19.CONDOMINIUM				%	
20.MISCELLANEOUS				%	
				%	
				%	
Fract. Acre		**Acreage/Sites**			
21.HOUSELOT(FRCT)	21		0.30	100 %	0
22.BASELOT(FRCT)				%	
23.REAR(FRCT)				%	
Acres				%	
24.HOUSELOT				%	
25.BASELOT				%	
26.FRONTAGE 1				%	
27.FRONTAGE 2				%	
28.REAR LAND 1				%	
29.REAR LAND 2				%	

Total Acreage 0.30

Influence Codes

1.USE
2.R/W
3.TOPOGRAPHY
4.SIZE
5.ACCESS
6.RESTRICTIONS
7.SHAPE
8.SEMI-IMPROVED
9.FRACTIONAL
Acres
30.REAR LAND 3
31.REAR LAND 4
32.PASTURE
33.CROP
34.HORTICUL I
35.HORTUCUL II
36.ORCHARD
37.SOFTWOOD
38.MIXED WOOD
39.HARDWOOD
40.WASTE
41.GRAVEL PIT
42.MOBILE HOME SI
43.CONDO SITE
44.EXTRA SET OF L
45.M H HOOK-UP
46.HOLE/SITE

Blue Hill

Map Lot 015-010 | Account 1138 | Location 24 PARKER POINT RD | Card 1 Of 1 | 8/11/2025

Building Style	**1 CONVENTIONAL**		
1.CONV.	5.COLONIAL	9.CONDO	
2.RANCH	6.SPLIT	10.	
3.R RANCH	7.CONTEMP	11.	
4.CAPE	8.COTTAGE	12.	
Dwelling Units	**1**		
Other Units	**0**		
Stories	**2 TWO STORY**		
1.1	4.1.5	7.3.5	
2.2	5.1.75	8.4	
3.3	6.2.5	9.	
Exterior Walls	**2 VINYL/ALUMINUM**		
1.WOOD	5.SHINGLE	9.OTHER	
2.VIN/AL	6.BRK/STN	10.ALUM	
3.COMPOS.	7.SINGLE	11.LOG	
4.ASBESTOS	8.HARDY/CO	12.STONE	
Roof Surface	**1 ASPHALT SHINGLES**		
1.ASPHALT	4.COMPOSIT	7.ROLL	
2.SLATE	5.WOOD	8.	
3.METAL	6.OTHER	9.	
SF Masonry Trim	**0**		
	0		
	0		
Year Built	**1**		
Year Remodeled	**0**		
Foundation	**3 BRICK &/OR STONE**		
1.CONCRETE	4.WOOD	7.	
2.C BLOCK	5.SLAB	8.	
3.BR/STONE	6.PIERS	9.	
Basement	**4 FULL BASEMENT**		
1.1/4 BMT	4.FULL BMT	7.	
2.1/2 BMT	5.NONE	8.	
3.3/4 BMT	6.	9.NONE	
Bsmt Gar # Cars	**0**		
Wet Basement	**2 DAMP BASEMENT**		
1.DRY	4.DIRT FLR	7.	
2.DAMP	5.	8.	
3.WET	6.	9.	

SF Bsmt Living	**0**		
Fin Bsmt Grade	**0 0**		
	0		
Heat Type	**100%**	**5 FORCED WARM AIR**	
1.HWBB	5.FWA	9.NO HEAT	
2.HWCI	6.GRAVWA	10.	
3.H PUMP	7.ELECTRIC	11.	
4.RADIANT	8.FL/WALL	12.	
Cool Type	**0%**	**9 NONE**	
1.REFRIG	4.W&C AIR	7.	
2.EVAPOR	5.	8.	
3.H PUMP	6.	9.NONE	
Kitchen Style	**2 TYPICAL**		
1.MODERN	4.OBSOLETE	7.	
2.TYPICAL	5.	8.	
3.OLD TYPE	6.	9.NONE	
Bath(s) Style	**2 TYPICAL BATH(S)**		
1.MODERN	4.OBSOLETE	7.	
2.TYPICAL	5.	8.	
3.OLD TYPE	6.	9.NONE	
# Rooms	**0**		
# Bedrooms	**0**		
# Full Baths	**3**		
# Half Baths	**1**		
# Addn Fixtures	**0**		
# Fireplaces	**0**		

TRIO

Layout	**1 TYPICAL**		
1.TYPICAL	4.	7.	
2.INADEQ	5.	8.	
3.	6.	9.	
Attic	**5 FLOOR & STAIRS**		
1.1/4 FIN	4.FULL FIN	7.	
2.1/2 FIN	5.FL/STAIR	8.	
3.3/4 FIN	6.	9.NONE	
Insulation	**3 CAPPED ONLY**		
1.FULL	4.MINIMAL	7.	
2.HEAVY	5.PARTIAL	8.	
3.CAPPED	6.	9.NONE	
Unfinished %	**0%**		
Grade & Factor	**4 B 105%**		
1.E GRADE	4.B GRADE	7.AAA GRAD	
2.D GRADE	5.A GRADE	8.M&S PRIC	
3.C GRADE	6.AA GRADE	9.SAME	
SQFT (Footprint)	**1062**		
Condition	**3 BELOW AVERAGE**		
1.POOR	4.AVG	7.V G	
2.FAIR	5.AVG+	8.EXC	
3.AVG-	6.GOOD	9.SAME	
Phys. % Good	**0%**		
Funct. % Good	**80%**		
Functional Code	**1 INCOMPLETE**		
1.INCOMP	4.PL/HT	7.	
2.OVERBLT	5.DAMAGE/D	8.	
3.STYLE	6.	9.NONE	
Econ. % Good	**100%**		
Economic Code	**NONE**		
0.None	3.NO POWER	7.	
1.LOCATION	4.DAMAGE/D	8.	
2.ENCROACH	9.NONE	9.	
Entrance Code	**0**		
1.INTERIOR	4.VACANT	7.	
2.REFUSAL	5.ESTIMATE	8.	
3.INFORMED	6.	9.	
Information Code	**0**		
1.OWNER	4.AGENT	7.	
2.RELATIVE	5.ESTIMATE	8.	
3.TENANT	6.OTHER	9.	

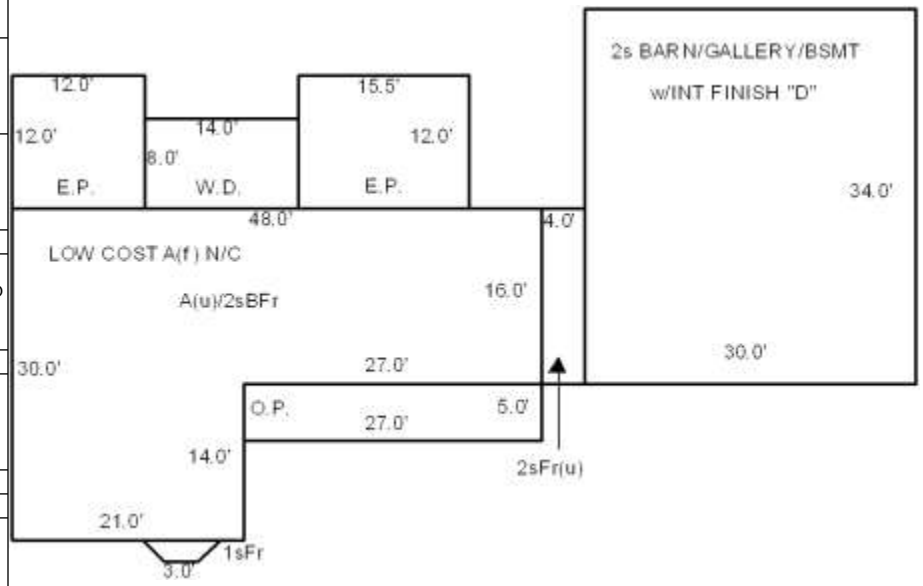

Date Inspected

Additions, Outbuildings & Improvements

Type	Year	Units	Grade	Cond	Phys.	Funct.	Sound Value
21 OPEN FRAME	0	135	0 0	0	0 %	0 %	
68 DECK	1996	112	3 100	4	0 %	100 %	
22 ENCL	1996	186	3 100	4	0 %	100 %	
42 2S EFP/2SFR(U)	0	64	0 0	0	0 %	0 %	
75 2S BARN	0	1020	3 100	4	0 %	100 %	
27 UNFIN	0	1020	3 100	4	0 %	75 %	
76 INTERIOR	1980	1020	1 100	4	0 %	75 %	
1 ONE STORY	0	10	0 0	0	0 %	0 %	
22 ENCL	2007	144	3 100	4	0 %	100 %	
					%	%	

1.ONE STORY FRAM
2.TWO STORY FRAM
3.THREE STORY FR
4.1 & 1/2 STORY
5.1 & 3/4 STORY
6.2 & 1/2 STORY
21.OPEN FRAME POR
22.ENCL PCH/1SFR(
23.FRAME GARAGE
24.FRAME SHED
25.FRAME BAY WIND
26.1SFR OVERHANG
27.UNFIN BASEMENT
28.UNF ATTIC/LOFT
29.FINISHED ATTIC

Map Lot 015-011 Account 1120 Location 45 WATER ST Card 1 Of 1 8/11/2025

NORTHERN LIGHT HEALTH
THE BLUE HILL MEMORIAL HOSPITAL
43 WHITING HILL RD SUITE 350
c/o AP DEPT INFOR CONTRACT #4121
BREWER ME 04412
B1590P153 B3851P222 B4101P313 B5804P209 B6285P118

Previous Owner
LEACH, RACHEL D LIVING TRUST
C/o RACHEL & FERNALD LEACH (TRUSTEES)
C/O RACHEL D LEACH LIVING TRUST
BLUE HILL ME 04614
Sale Date: 9/23/2014

Previous Owner
JACKSON, WILLIAM BO
MADIX-JACKSON, MELONE
C/O RACHEL D LEACH LIVING TRUST
BLUE HILL ME 04614
Sale Date: 4/23/2012

Previous Owner
LEACH, RACHEL D.
P.O. BOX 656

BLUE HILL ME 04614

Inspection Witnessed By:

X Date

No./Date	Description	Date Insp.

Notes:
2/8/19-REV ADD SHED

Blue Hill

Property Data

Neighborhood	**15 NEIGHBORHOOD 15.**
Tree Growth Year	**0**
X Coordinate	**0**
Y Coordinate	**0**
Zone/Land Use	**21 COMMERCIAL USE**
Secondary Zone	
Topography	**2 ROLLING**

1.LEVEL	4.BELOW ST	7.ROUGH
2.ROLLING	5.LOW	8.
3.ABOVE ST	6.SWAMPY	9.

Utilities	**4 DRILLED WELL 3 PUBLIC SEWER**

1.SUMMER	4.DR WELL	7.SEPTIC
2.WATER	5.DUG WELL	8.SPRING
3.SEWER	6.LAKE WTR	9.NONE

Street	**1 PAVED**

1.PAVED	4.PROPOSED	7.
2.SEMI IMP	5.	8.
3.GRAVEL	6.	9.NONE

	0
SPRINGWORK YEAR	**0**

Sale Data

Sale Date	**9/23/2014**
Price	**250,000**
Sale Type	**2 LAND &**

1.LAND	4.MOBILE	7.
2.L & B	5.OTHER	8.
3.BUILDING	6.	9.

Financing	**1 CONVENTIONAL**

1.CONVENT	4.SELLER	7.UNKNOWN
2.FHA/VA	5.PRIVATE	8.
3.ASSUMED	6.CASH	9.UNKNOWN

Validity	**1 ARMS LENGTH**

1.VALID	4.SPLIT	7.RENOVATE
2.RELATED	5.PARTIAL	8.OTHER
3.DISTRESS	6.EXEMPT	9.

Verified	**1 BUYER**

1.BUYER	4.AGENT	7.FAMILY
2.SELLER	5.PUB REC	8.OTHER
3.LENDER	6.MLS	9.CONFID

Assessment Record

Year	Land	Buildings	Exempt	Total
2012	181,300	117,600	0	298,900
2013	154,100	100,000	0	254,100
2014	154,100	100,000	0	254,100
2015	154,100	100,000	0	254,100
2016	154,100	100,000	0	254,100
2017	154,100	100,000	0	254,100
2018	154,100	100,000	0	254,100
2019	154,100	100,500	0	254,600
2020	154,100	100,500	0	254,600
2021	154,100	100,500	0	254,600
2022	154,100	100,500	0	254,600
2023	154,100	100,500	0	254,600
2024	195,300	182,300	0	377,600
2025	195,300	182,300	0	377,600

Land Data

Front Foot	Type	Effective Frontage	Effective Depth	Influence Factor	Influence Code
11.REGULAR LOT				%	
12.SECONDARY				%	
13.EXCESS FRONTAG				%	
14.REAR LAND				%	
15.MISCELLANEOUS				%	
				%	
				%	
Square Foot		**Square Feet**			
16.REGULAR LOT				%	
17.SECONDARY LOT				%	
18.EXCESS LAND				%	
19.CONDOMINIUM				%	
20.MISCELLANEOUS				%	
				%	
				%	
Fract. Acre		**Acreage/Sites**			
21.HOUSELOT(FRCT)	21	0.33		100 %	0
22.BASELOT(FRCT)				%	
23.REAR(FRCT)				%	
Acres				%	
24.HOUSELOT				%	
25.BASELOT				%	
26.FRONTAGE 1				%	
27.FRONTAGE 2				%	
28.REAR LAND 1				%	
29.REAR LAND 2				%	

Total Acreage 0.33

Influence Codes

1.USE
2.R/W
3.TOPOGRAPHY
4.SIZE
5.ACCESS
6.RESTRICTIONS
7.SHAPE
8.SEMI-IMPROVED
9.FRACTIONAL
Acres
30.REAR LAND 3
31.REAR LAND 4
32.PASTURE
33.CROP
34.HORTICUL I
35.HORTUCUL II
36.ORCHARD
37.SOFTWOOD
38.MIXED WOOD
39.HARDWOOD
40.WASTE
41.GRAVEL PIT
42.MOBILE HOME SI
43.CONDO SITE
44.EXTRA SET OF L
45.M H HOOK-UP
46.HOLE/SITE

Blue Hill

Map Lot 015-011 | Account 1120 | Location 45 WATER ST | Card 1 Of 1 | 8/11/2025

Building Style	**2 RANCH**	
1.CONV.	5.COLONIAL	9.CONDO
2.RANCH	6.SPLIT	10.
3.R RANCH	7.CONTEMP	11.
4.CAPE	8.COTTAGE	12.
Dwelling Units	**1**	
Other Units	**0**	
Stories	**1 ONE STORY**	
1.1	4.1.5	7.3.5
2.2	5.1.75	8.4
3.3	6.2.5	9.
Exterior Walls	**2 VINYL/ALUMINUM**	
1.WOOD	5.SHINGLE	9.OTHER
2.VIN/AL	6.BRK/STN	10.ALUM
3.COMPOS.	7.SINGLE	11.LOG
4.ASBESTOS	8.HARDY/CO	12.STONE
Roof Surface	**1 ASPHALT SHINGLES**	
1.ASPHALT	4.COMPOSIT	7.ROLL
2.SLATE	5.WOOD	8.
3.METAL	6.OTHER	9.
SF Masonry Trim	**0**	
	0	
	0	
Year Built	**1989**	
Year Remodeled	**0**	
Foundation	**1 CONCRETE**	
1.CONCRETE	4.WOOD	7.
2.C BLOCK	5.SLAB	8.
3.BR/STONE	6.PIERS	9.
Basement	**4 FULL BASEMENT**	
1.1/4 BMT	4.FULL BMT	7.
2.1/2 BMT	5.NONE	8.
3.3/4 BMT	6.	9.NONE
Bsmt Gar # Cars	**0**	
Wet Basement	**1 DRY BASEMENT**	
1.DRY	4.DIRT FLR	7.
2.DAMP	5.	8.
3.WET	6.	9.

SF Bsmt Living	**777**	
Fin Bsmt Grade	**2 100**	
	0	
Heat Type	**100%**	**1 HOT WATER BB**
1.HWBB	5.FWA	9.NO HEAT
2.HWCI	6.GRAVWA	10.
3.H PUMP	7.ELECTRIC	11.
4.RADIANT	8.FL/WALL	12.
Cool Type	**0%**	**9 NONE**
1.REFRIG	4.W&C AIR	7.
2.EVAPOR	5.	8.
3.H PUMP	6.	9.NONE
Kitchen Style	**2 TYPICAL**	
1.MODERN	4.OBSOLETE	7.
2.TYPICAL	5.	8.
3.OLD TYPE	6.	9.NONE
Bath(s) Style	**2 TYPICAL BATH(S)**	
1.MODERN	4.OBSOLETE	7.
2.TYPICAL	5.	8.
3.OLD TYPE	6.	9.NONE
# Rooms	**0**	
# Bedrooms	**0**	
# Full Baths	**1**	
# Half Baths	**1**	
# Addn Fixtures	**0**	
# Fireplaces	**0**	

TRIO

Layout	**1 TYPICAL**	
1.TYPICAL	4.	7.
2.INADEQ	5.	8.
3.	6.	9.
Attic	**9 NONE**	
1.1/4 FIN	4.FULL FIN	7.
2.1/2 FIN	5.FL/STAIR	8.
3.3/4 FIN	6.	9.NONE
Insulation	**1 FULL**	
1.FULL	4.MINIMAL	7.
2.HEAVY	5.PARTIAL	8.
3.CAPPED	6.	9.NONE
Unfinished %	**0%**	
Grade & Factor	**3 C 100%**	
1.E GRADE	4.B GRADE	7.AAA GRAD
2.D GRADE	5.A GRADE	8.M&S PRIC
3.C GRADE	6.AA GRADE	9.SAME
SQFT (Footprint)	**1008**	
Condition	**4 AVERAGE**	
1.POOR	4.AVG	7.V G
2.FAIR	5.AVG+	8.EXC
3.AVG-	6.GOOD	9.SAME
Phys. % Good	**0%**	
Funct. % Good	**100%**	
Functional Code	**9 NONE**	
1.INCOMP	4.PL/HT	7.
2.OVERBLT	5.DAMAGE/D	8.
3.STYLE	6.	9.NONE
Econ. % Good	**100%**	
Economic Code	**NONE**	
0.None	3.NO POWER	7.
1.LOCATION	4.DAMAGE/D	8.
2.ENCROACH	9.NONE	9.
Entrance Code	**0**	
1.INTERIOR	4.VACANT	7.
2.REFUSAL	5.ESTIMATE	8.
3.INFORMED	6.	9.
Information Code	**0**	
1.OWNER	4.AGENT	7.
2.RELATIVE	5.ESTIMATE	8.
3.TENANT	6.OTHER	9.

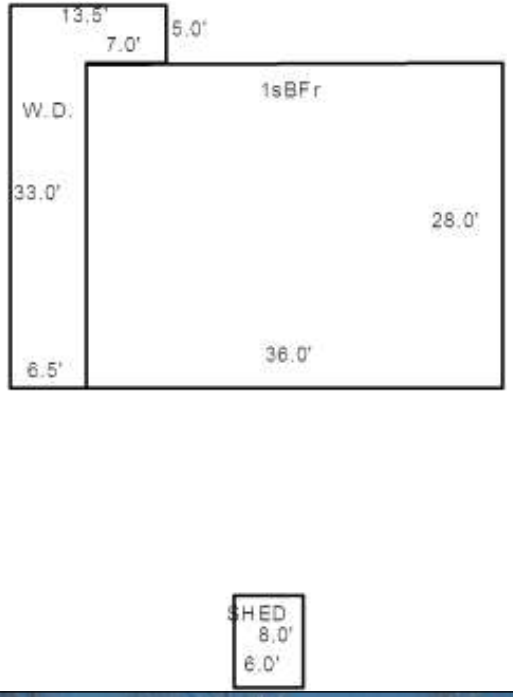

Date Inspected

Additions, Outbuildings & Improvements

Type	Year	Units	Grade	Cond	Phys.	Funct.	Sound Value
68 DECK	0	250	0 0	0	0 %	0 %	
24 FRAME SHED	0				%	%	500
					%	%	
					%	%	
					%	%	
					%	%	
					%	%	
					%	%	
					%	%	
					%	%	

1.ONE STORY FRAM
2.TWO STORY FRAM
3.THREE STORY FR
4.1 & 1/2 STORY
5.1 & 3/4 STORY
6.2 & 1/2 STORY
21.OPEN FRAME POR
22.ENCL PCH/1SFR(
23.FRAME GARAGE
24.FRAME SHED
25.FRAME BAY WIND
26.1SFR OVERHANG
27.UNFIN BASEMENT
28.UNF ATTIC/LOFT
29.FINISHED ATTIC

Map Lot 015-012 | Account 1460 | Location 27 WATER ST | Card 1 Of 1 | 8/11/2025

THE PENDLETON HOUSE
53 FALLS BRIDGE ROAD
BLUE HILL ME 04614

B2912P61 B6376P75 B6540P306 B6738P149

Previous Owner
BASS, KEN
THE PENDLETON HOUSE
73 CROOKED LANE
DEER ISLE ME 04627
Sale Date: 3/31/2017

Inspection Witnessed By:

X Date

No./Date	Description	Date Insp.

Notes:

2/8/19-REV REMOVE A(f), ADD 1/2s FIN
3/14/11- REV. W/WORKERS SAYS, "NOT SURE" - APPEARS N/C. 4/15/11- just there- est. n/c.

Blue Hill

Property Data

Neighborhood **6 NEIGHBORHOOD 6.**

Tree Growth Year **0**

X Coordinate **0**

Y Coordinate **0**

Zone/Land Use **21 COMMERCIAL USE**

Secondary Zone

Topography **2 ROLLING**

1.LEVEL	4.BELOW ST	7.ROUGH
2.ROLLING	5.LOW	8.
3.ABOVE ST	6.SWAMPY	9.

Utilities **4 DRILLED WELL 3 PUBLIC SEWER**

1.SUMMER	4.DR WELL	7.SEPTIC
2.WATER	5.DUG WELL	8.SPRING
3.SEWER	6.LAKE WTR	9.NONE

Street **1 PAVED**

1.PAVED	4.PROPOSED	7.
2.SEMI IMP	5.	8.
3.GRAVEL	6.	9.NONE

0

SPRINGWORK YEAR **0**

Sale Data

Sale Date **3/31/2017**

Price **450,000**

Sale Type **2 LAND &**

1.LAND	4.MOBILE	7.
2.L & B	5.OTHER	8.
3.BUILDING	6.	9.

Financing **9 UNKNOWN**

1.CONVENT	4.SELLER	7.UNKNOWN
2.FHA/VA	5.PRIVATE	8.
3.ASSUMED	6.CASH	9.UNKNOWN

Validity **1 ARMS LENGTH**

1.VALID	4.SPLIT	7.RENOVATE
2.RELATED	5.PARTIAL	8.OTHER
3.DISTRESS	6.EXEMPT	9.

Verified **5 PUBLIC RECORD**

1.BUYER	4.AGENT	7.FAMILY
2.SELLER	5.PUB REC	8.OTHER
3.LENDER	6.MLS	9.CONFID

Assessment Record

Year	Land	Buildings	Exempt	Total
2012	209,300	356,500	0	565,800
2013	177,900	303,000	0	480,900
2014	177,900	303,000	0	480,900
2015	177,900	303,000	0	480,900
2016	177,900	303,000	0	480,900
2017	177,900	303,000	0	480,900
2018	177,900	303,000	0	480,900
2019	177,900	305,500	0	483,400
2020	177,900	305,500	0	483,400
2021	177,900	305,500	0	483,400
2022	177,900	305,500	0	483,400
2023	177,900	305,500	0	483,400
2024	170,200	572,800	0	743,000
2025	170,200	572,800	0	743,000

Land Data

Front Foot	Type	Effective Frontage	Effective Depth	Influence Factor	Influence Code
11.REGULAR LOT				%	
12.SECONDARY				%	
13.EXCESS FRONTAG				%	
14.REAR LAND				%	
15.MISCELLANEOUS				%	
				%	
				%	
Square Foot		**Square Feet**			
16.REGULAR LOT				%	
17.SECONDARY LOT				%	
18.EXCESS LAND				%	
19.CONDOMINIUM				%	
20.MISCELLANEOUS				%	
				%	
				%	
Fract. Acre		**Acreage/Sites**			
21.HOUSELOT(FRCT)	21	0.25		100 %	0
22.BASELOT(FRCT)	28	0.03		100 %	0
23.REAR(FRCT)				%	
Acres				%	
24.HOUSELOT				%	
25.BASELOT				%	
26.FRONTAGE 1				%	
27.FRONTAGE 2				%	
28.REAR LAND 1				%	
29.REAR LAND 2				%	

Total Acreage 0.28

Influence Codes

1.USE
2.R/W
3.TOPOGRAPHY
4.SIZE
5.ACCESS
6.RESTRICTIONS
7.SHAPE
8.SEMI-IMPROVED
9.FRACTIONAL
Acres
30.REAR LAND 3
31.REAR LAND 4
32.PASTURE
33.CROP
34.HORTICUL I
35.HORTUCUL II
36.ORCHARD
37.SOFTWOOD
38.MIXED WOOD
39.HARDWOOD
40.WASTE
41.GRAVEL PIT
42.MOBILE HOME SI
43.CONDO SITE
44.EXTRA SET OF L
45.M H HOOK-UP
46.HOLE/SITE

Blue Hill

Map Lot 015-012 | Account 1460 | Location 27 WATER ST | Card 1 Of 1 | 8/11/2025

Building Style	**1 CONVENTIONAL**	
1.CONV.	5.COLONIAL	9.CONDO
2.RANCH	6.SPLIT	10.
3.R RANCH	7.CONTEMP	11.
4.CAPE	8.COTTAGE	12.
Dwelling Units	**6**	
Other Units	**3**	
Stories	**3 THREE STORY**	
1.1	4.1.5	7.3.5
2.2	5.1.75	8.4
3.3	6.2.5	9.
Exterior Walls	**6 BRICK/STONE**	
1.WOOD	5.SHINGLE	9.OTHER
2.VIN/AL	6.BRK/STN	10.ALUM
3.COMPOS.	7.SINGLE	11.LOG
4.ASBESTOS	8.HARDY/CO	12.STONE
Roof Surface	**1 ASPHALT SHINGLES**	
1.ASPHALT	4.COMPOSIT	7.ROLL
2.SLATE	5.WOOD	8.
3.METAL	6.OTHER	9.
SF Masonry Trim	**0**	
	0	
	0	
Year Built	**1826**	
Year Remodeled	**0**	
Foundation	**3 BRICK &/OR STONE**	
1.CONCRETE	4.WOOD	7.
2.C BLOCK	5.SLAB	8.
3.BR/STONE	6.PIERS	9.
Basement	**4 FULL BASEMENT**	
1.1/4 BMT	4.FULL BMT	7.
2.1/2 BMT	5.NONE	8.
3.3/4 BMT	6.	9.NONE
Bsmt Gar # Cars	**0**	
Wet Basement	**2 DAMP BASEMENT**	
1.DRY	4.DIRT FLR	7.
2.DAMP	5.	8.
3.WET	6.	9.

SF Bsmt Living	**0**	
Fin Bsmt Grade	**0 0**	
	0	
Heat Type	**100%**	**1 HOT WATER BB**
1.HWBB	5.FWA	9.NO HEAT
2.HWCI	6.GRAVWA	10.
3.H PUMP	7.ELECTRIC	11.
4.RADIANT	8.FL/WALL	12.
Cool Type	**0%**	**9 NONE**
1.REFRIG	4.W&C AIR	7.
2.EVAPOR	5.	8.
3.H PUMP	6.	9.NONE
Kitchen Style	**2 TYPICAL**	
1.MODERN	4.OBSOLETE	7.
2.TYPICAL	5.	8.
3.OLD TYPE	6.	9.NONE
Bath(s) Style	**2 TYPICAL BATH(S)**	
1.MODERN	4.OBSOLETE	7.
2.TYPICAL	5.	8.
3.OLD TYPE	6.	9.NONE
# Rooms	**0**	
# Bedrooms	**0**	
# Full Baths	**6**	
# Half Baths	**1**	
# Addn Fixtures	**0**	
# Fireplaces	**0**	

TRIO

Layout	**1 TYPICAL**	
1.TYPICAL	4.	7.
2.INADEQ	5.	8.
3.	6.	9.
Attic	**9 NONE**	
1.1/4 FIN	4.FULL FIN	7.
2.1/2 FIN	5.FL/STAIR	8.
3.3/4 FIN	6.	9.NONE
Insulation	**3 CAPPED ONLY**	
1.FULL	4.MINIMAL	7.
2.HEAVY	5.PARTIAL	8.
3.CAPPED	6.	9.NONE
Unfinished %	**0%**	
Grade & Factor	**5 A 100%**	
1.E GRADE	4.B GRADE	7.AAA GRAD
2.D GRADE	5.A GRADE	8.M&S PRIC
3.C GRADE	6.AA GRADE	9.SAME
SQFT (Footprint)	**1632**	
Condition	**3 BELOW AVERAGE**	
1.POOR	4.AVG	7.V G
2.FAIR	5.AVG+	8.EXC
3.AVG-	6.GOOD	9.SAME
Phys. % Good	**0%**	
Funct. % Good	**75%**	
Functional Code	**3 STYLE**	
1.INCOMP	4.PL/HT	7.
2.OVERBLT	5.DAMAGE/D	8.
3.STYLE	6.	9.NONE
Econ. % Good	**100%**	
Economic Code	**NONE**	
0.None	3.NO POWER	7.
1.LOCATION	4.DAMAGE/D	8.
2.ENCROACH	9.NONE	9.
Entrance Code	**0**	
1.INTERIOR	4.VACANT	7.
2.REFUSAL	5.ESTIMATE	8.
3.INFORMED	6.	9.
Information Code	**0**	
1.OWNER	4.AGENT	7.
2.RELATIVE	5.ESTIMATE	8.
3.TENANT	6.OTHER	9.

Date Inspected

Additions, Outbuildings & Improvements

Type	Year	Units	Grade	Cond	Phys.	Funct.	Sound Value
30 Finished 1/2	0	1632	9 100	9	0 %	100 %	
					%	%	
					%	%	
					%	%	
					%	%	
					%	%	
					%	%	
					%	%	
					%	%	
					%	%	

1.ONE STORY FRAM
2.TWO STORY FRAM
3.THREE STORY FR
4.1 & 1/2 STORY
5.1 & 3/4 STORY
6.2 & 1/2 STORY
21.OPEN FRAME POR
22.ENCL PCH/1SFR(
23.FRAME GARAGE
24.FRAME SHED
25.FRAME BAY WIND
26.1SFR OVERHANG
27.UNFIN BASEMENT
28.UNF ATTIC/LOFT
29.FINISHED ATTIC

Map Lot 015-012-A | Account 84 | Location 31 WATER ST | Card 1 Of 1 | 8/11/2025

PEBWORTH, SARAH
FEHRLE, JULIE JO
P.O. BOX 347
BLUE HILL ME 04614

B2898P186 B4978P78 B6880P99

Previous Owner
WARRINGTON, WENDY
PO BOX 1028

BLUE HILL ME 04614
Sale Date: 4/25/2008

Inspection Witnessed By:

X Date

No./Date	Description	Date Insp.

Notes:

2/8/19-REV ADD OP'S AND WD'S
2/6/15 REV CLOSED ADJ SIDING, TOOK PHOTO
3/8/10 "CLOSED" ADD 1 OTHER UNIT FO RETAIL STORE ON FIRST FLOOR. 3/14/11- NO REV. JUST THERE.

Blue Hill

Property Data

Neighborhood **6 NEIGHBORHOOD 6.**

Tree Growth Year **0**

X Coordinate **0**

Y Coordinate **0**

Zone/Land Use **21 COMMERCIAL USE**

Secondary Zone

Topography **2 ROLLING**

1.LEVEL	4.BELOW ST	7.ROUGH
2.ROLLING	5.LOW	8.
3.ABOVE ST	6.SWAMPY	9.

Utilities **4 DRILLED WELL 3 PUBLIC SEWER**

1.SUMMER	4.DR WELL	7.SEPTIC
2.WATER	5.DUG WELL	8.SPRING
3.SEWER	6.LAKE WTR	9.NONE

Street **1 PAVED**

1.PAVED	4.PROPOSED	7.
2.SEMI IMP	5.	8.
3.GRAVEL	6.	9.NONE

0

SPRINGWORK YEAR **0**

Sale Data

Sale Date **4/25/2008**

Price **285,000**

Sale Type **2 LAND &**

1.LAND	4.MOBILE	7.
2.L & B	5.OTHER	8.
3.BUILDING	6.	9.

Financing **1 CONVENTIONAL**

1.CONVENT	4.SELLER	7.UNKNOWN
2.FHA/VA	5.PRIVATE	8.
3.ASSUMED	6.CASH	9.UNKNOWN

Validity **1 ARMS LENGTH**

1.VALID	4.SPLIT	7.RENOVATE
2.RELATED	5.PARTIAL	8.OTHER
3.DISTRESS	6.EXEMPT	9.

Verified **5 PUBLIC RECORD**

1.BUYER	4.AGENT	7.FAMILY
2.SELLER	5.PUB REC	8.OTHER
3.LENDER	6.MLS	9.CONFID

Assessment Record

Year	Land	Buildings	Exempt	Total
2012	147,600	136,700	0	284,300
2013	125,400	116,200	0	241,600
2014	125,400	116,200	0	241,600
2015	125,400	116,200	0	241,600
2016	125,400	116,200	0	241,600
2017	125,400	116,200	0	241,600
2018	125,400	116,200	0	241,600
2019	125,400	120,400	0	245,800
2020	125,400	120,400	0	245,800
2021	125,400	120,400	0	245,800
2022	125,400	120,400	0	245,800
2023	125,400	120,400	0	245,800
2024	117,800	212,900	0	330,700
2025	117,800	212,900	0	330,700

Land Data

Front Foot	Type	Effective Frontage	Effective Depth	Influence Factor	Influence Code
11.REGULAR LOT				%	
12.SECONDARY				%	
13.EXCESS FRONTAG				%	
14.REAR LAND				%	
15.MISCELLANEOUS				%	
				%	
				%	
Square Foot		**Square Feet**			
16.REGULAR LOT				%	
17.SECONDARY LOT				%	
18.EXCESS LAND				%	
19.CONDOMINIUM				%	
20.MISCELLANEOUS				%	
				%	
				%	
Fract. Acre		**Acreage/Sites**			
21.HOUSELOT(FRCT)	21	0.12		100 %	0
22.BASELOT(FRCT)				%	
23.REAR(FRCT)				%	
Acres				%	
24.HOUSELOT				%	
25.BASELOT				%	
26.FRONTAGE 1				%	
27.FRONTAGE 2				%	
28.REAR LAND 1				%	
29.REAR LAND 2				%	

Total Acreage 0.12

Influence Codes

1.USE
2.R/W
3.TOPOGRAPHY
4.SIZE
5.ACCESS
6.RESTRICTIONS
7.SHAPE
8.SEMI-IMPROVED
9.FRACTIONAL
Acres
30.REAR LAND 3
31.REAR LAND 4
32.PASTURE
33.CROP
34.HORTICUL I
35.HORTUCUL II
36.ORCHARD
37.SOFTWOOD
38.MIXED WOOD
39.HARDWOOD
40.WASTE
41.GRAVEL PIT
42.MOBILE HOME SI
43.CONDO SITE
44.EXTRA SET OF L
45.M H HOOK-UP
46.HOLE/SITE

Blue Hill

Map Lot 015-012-A | Account 84 | Location 31 WATER ST | Card 1 Of 1 | 8/11/2025

Building Style	**4 CAPE**	
1.CONV.	5.COLONIAL	9.CONDO
2.RANCH	6.SPLIT	10.
3.R RANCH	7.CONTEMP	11.
4.CAPE	8.COTTAGE	12.
Dwelling Units	**1**	
Other Units	**1**	
Stories	**1 ONE STORY**	
1.1	4.1.5	7.3.5
2.2	5.1.75	8.4
3.3	6.2.5	9.
Exterior Walls	**5 SHINGLE**	
1.WOOD	5.SHINGLE	9.OTHER
2.VIN/AL	6.BRK/STN	10.ALUM
3.COMPOS.	7.SINGLE	11.LOG
4.ASBESTOS	8.HARDY/CO	12.STONE
Roof Surface	**1 ASPHALT SHINGLES**	
1.ASPHALT	4.COMPOSIT	7.ROLL
2.SLATE	5.WOOD	8.
3.METAL	6.OTHER	9.
SF Masonry Trim	**0**	
	0	
	0	
Year Built	**1993**	
Year Remodeled	**0**	
Foundation	**5 CONCRETE SLAB**	
1.CONCRETE	4.WOOD	7.
2.C BLOCK	5.SLAB	8.
3.BR/STONE	6.PIERS	9.
Basement	**9 NO BASEMENT**	
1.1/4 BMT	4.FULL BMT	7.
2.1/2 BMT	5.NONE	8.
3.3/4 BMT	6.	9.NONE
Bsmt Gar # Cars	**0**	
Wet Basement	**9 NO BASEMENT**	
1.DRY	4.DIRT FLR	7.
2.DAMP	5.	8.
3.WET	6.	9.

SF Bsmt Living	**0**	
Fin Bsmt Grade	**0 0**	
	0	
Heat Type	**100%**	**5 FORCED WARM AIR**
1.HWBB	5.FWA	9.NO HEAT
2.HWCI	6.GRAVWA	10.
3.H PUMP	7.ELECTRIC	11.
4.RADIANT	8.FL/WALL	12.
Cool Type	**0%**	**9 NONE**
1.REFRIG	4.W&C AIR	7.
2.EVAPOR	5.	8.
3.H PUMP	6.	9.NONE
Kitchen Style	**2 TYPICAL**	
1.MODERN	4.OBSOLETE	7.
2.TYPICAL	5.	8.
3.OLD TYPE	6.	9.NONE
Bath(s) Style	**2 TYPICAL BATH(S)**	
1.MODERN	4.OBSOLETE	7.
2.TYPICAL	5.	8.
3.OLD TYPE	6.	9.NONE
# Rooms	**0**	
# Bedrooms	**0**	
# Full Baths	**1**	
# Half Baths	**1**	
# Addn Fixtures	**0**	
# Fireplaces	**0**	

TRIO

Layout	**1 TYPICAL**	
1.TYPICAL	4.	7.
2.INADEQ	5.	8.
3.	6.	9.
Attic	**4 FULL FINISHED**	
1.1/4 FIN	4.FULL FIN	7.
2.1/2 FIN	5.FL/STAIR	8.
3.3/4 FIN	6.	9.NONE
Insulation	**1 FULL**	
1.FULL	4.MINIMAL	7.
2.HEAVY	5.PARTIAL	8.
3.CAPPED	6.	9.NONE
Unfinished %	**0%**	
Grade & Factor	**3 C 100%**	
1.E GRADE	4.B GRADE	7.AAA GRAD
2.D GRADE	5.A GRADE	8.M&S PRIC
3.C GRADE	6.AA GRADE	9.SAME
SQFT (Footprint)	**1200**	
Condition	**4 AVERAGE**	
1.POOR	4.AVG	7.V G
2.FAIR	5.AVG+	8.EXC
3.AVG-	6.GOOD	9.SAME
Phys. % Good	**0%**	
Funct. % Good	**100%**	
Functional Code	**9 NONE**	
1.INCOMP	4.PL/HT	7.
2.OVERBLT	5.DAMAGE/D	8.
3.STYLE	6.	9.NONE
Econ. % Good	**100%**	
Economic Code	**NONE**	
0.None	3.NO POWER	7.
1.LOCATION	4.DAMAGE/D	8.
2.ENCROACH	9.NONE	9.
Entrance Code	**0**	
1.INTERIOR	4.VACANT	7.
2.REFUSAL	5.ESTIMATE	8.
3.INFORMED	6.	9.
Information Code	**0**	
1.OWNER	4.AGENT	7.
2.RELATIVE	5.ESTIMATE	8.
3.TENANT	6.OTHER	9.



Date Inspected

Additions, Outbuildings & Improvements

Type	Year	Units	Grade	Cond	Phys.	Funct.	Sound Value
21 OPEN FRAME	1993	24	9 100	9	0 %	0 %	
21 OPEN FRAME	1993	24	9 100	9	0 %	0 %	
68 DECK	2000	80	1 100	4	0 %	100 %	
68 DECK	2000	80	1 100	4	0 %	100 %	
					%	%	
					%	%	
					%	%	
					%	%	
					%	%	
					%	%	

1.ONE STORY FRAM
2.TWO STORY FRAM
3.THREE STORY FR
4.1 & 1/2 STORY
5.1 & 3/4 STORY
6.2 & 1/2 STORY
21.OPEN FRAME POR
22.ENCL PCH/1SFR(
23.FRAME GARAGE
24.FRAME SHED
25.FRAME BAY WIND
26.1SFR OVERHANG
27.UNFIN BASEMENT
28.UNF ATTIC/LOFT
29.FINISHED ATTIC

Map Lot 015-013 | Account 231 | Location 3 WATER ST | Card 1 Of 1 | 8/11/2025

BLUE HILL HISTORICAL SOCIETY
P O BOX 710
BLUE HILL ME 04614

Property Data

Neighborhood	**6 NEIGHBORHOOD 6.**
Tree Growth Year	**0**
X Coordinate	**0**
Y Coordinate	**0**
Zone/Land Use	**21 COMMERCIAL USE**
Secondary Zone	
Topography	**2 ROLLING**

1.LEVEL	4.BELOW ST	7.ROUGH
2.ROLLING	5.LOW	8.
3.ABOVE ST	6.SWAMPY	9.

Utilities	**5 DUG WELL**	**3 PUBLIC SEWER**

1.SUMMER	4.DR WELL	7.SEPTIC
2.WATER	5.DUG WELL	8.SPRING
3.SEWER	6.LAKE WTR	9.NONE

Street	**1 PAVED**

1.PAVED	4.PROPOSED	7.
2.SEMI IMP	5.	8.
3.GRAVEL	6.	9.NONE

	0
SPRINGWORK YEAR	**0**

Sale Data

Sale Date	
Price	

Sale Type		
1.LAND	4.MOBILE	7.
2.L & B	5.OTHER	8.
3.BUILDING	6.	9.
Financing		
1.CONVENT	4.SELLER	7.UNKNOWN
2.FHA/VA	5.PRIVATE	8.
3.ASSUMED	6.CASH	9.UNKNOWN
Validity		
1.VALID	4.SPLIT	7.RENOVATE
2.RELATED	5.PARTIAL	8.OTHER
3.DISTRESS	6.EXEMPT	9.
Verified		
1.BUYER	4.AGENT	7.FAMILY
2.SELLER	5.PUB REC	8.OTHER
3.LENDER	6.MLS	9.CONFID

Assessment Record

Year	Land	Buildings	Exempt	Total
2012	210,500	306,900	517,400	0
2013	178,900	260,800	439,700	0
2014	178,900	260,800	439,700	0
2015	178,900	260,800	439,700	0
2016	178,900	260,800	439,700	0
2017	178,900	260,800	439,700	0
2018	178,900	260,800	439,700	0
2019	178,900	260,800	439,700	0
2020	178,900	260,800	439,700	0
2021	178,900	260,800	439,700	0
2022	178,900	260,800	439,700	0
2023	178,900	260,800	439,700	0
2024	170,800	497,000	667,800	0
2025	170,800	497,000	667,800	0

Land Data

Front Foot	Type	Effective Frontage	Effective Depth	Influence Factor	Influence Code
11.REGULAR LOT				%	
12.SECONDARY				%	
13.EXCESS FRONTAG				%	
14.REAR LAND				%	
15.MISCELLANEOUS				%	
				%	
				%	
Square Foot		**Square Feet**			
16.REGULAR LOT				%	
17.SECONDARY LOT				%	
18.EXCESS LAND				%	
19.CONDOMINIUM				%	
20.MISCELLANEOUS				%	
				%	
				%	
Fract. Acre		**Acreage/Sites**			
21.HOUSELOT(FRCT)	21	0.25		100 %	0
22.BASELOT(FRCT)	28	0.15		100 %	0
23.REAR(FRCT)				%	
Acres				%	
24.HOUSELOT				%	
25.BASELOT				%	
26.FRONTAGE 1				%	
27.FRONTAGE 2				%	
28.REAR LAND 1				%	
29.REAR LAND 2				%	

Total Acreage 0.40

Influence Codes

1.USE
2.R/W
3.TOPOGRAPHY
4.SIZE
5.ACCESS
6.RESTRICTIONS
7.SHAPE
8.SEMI-IMPROVED
9.FRACTIONAL
Acres
30.REAR LAND 3
31.REAR LAND 4
32.PASTURE
33.CROP
34.HORTICUL I
35.HORTUCUL II
36.ORCHARD
37.SOFTWOOD
38.MIXED WOOD
39.HARDWOOD
40.WASTE
41.GRAVEL PIT
42.MOBILE HOME SI
43.CONDO SITE
44.EXTRA SET OF L
45.M H HOOK-UP
46.HOLE/SITE

Inspection Witnessed By:

X Date

No./Date	Description	Date Insp.

Notes:

6/26/08 SME RENOVATIONS DONE N/C 3/14/11- REV. VAC. N/C.

Blue Hill

Blue Hill

Map Lot 015-013 | Account 231 | Location 3 WATER ST | Card 1 Of 1 | 8/11/2025

Building Style	**1 CONVENTIONAL**	
1.CONV.	5.COLONIAL	9.CONDO
2.RANCH	6.SPLIT	10.
3.R RANCH	7.CONTEMP	11.
4.CAPE	8.COTTAGE	12.
Dwelling Units	**1**	
Other Units	**0**	
Stories	**2 TWO STORY**	
1.1	4.1.5	7.3.5
2.2	5.1.75	8.4
3.3	6.2.5	9.
Exterior Walls	**1 WOOD SIDING**	
1.WOOD	5.SHINGLE	9.OTHER
2.VIN/AL	6.BRK/STN	10.ALUM
3.COMPOS.	7.SINGLE	11.LOG
4.ASBESTOS	8.HARDY/CO	12.STONE
Roof Surface	**1 ASPHALT SHINGLES**	
1.ASPHALT	4.COMPOSIT	7.ROLL
2.SLATE	5.WOOD	8.
3.METAL	6.OTHER	9.
SF Masonry Trim	**0**	
	0	
	0	
Year Built	**1**	
Year Remodeled	**0**	
Foundation	**3 BRICK &/OR STONE**	
1.CONCRETE	4.WOOD	7.
2.C BLOCK	5.SLAB	8.
3.BR/STONE	6.PIERS	9.
Basement	**4 FULL BASEMENT**	
1.1/4 BMT	4.FULL BMT	7.
2.1/2 BMT	5.NONE	8.
3.3/4 BMT	6.	9.NONE
Bsmt Gar # Cars	**0**	
Wet Basement	**2 DAMP BASEMENT**	
1.DRY	4.DIRT FLR	7.
2.DAMP	5.	8.
3.WET	6.	9.

SF Bsmt Living	**0**	
Fin Bsmt Grade	**0 0**	
	0	
Heat Type	**100%**	**5 FORCED WARM AIR**
1.HWBB	5.FWA	9.NO HEAT
2.HWCI	6.GRAVWA	10.
3.H PUMP	7.ELECTRIC	11.
4.RADIANT	8.FL/WALL	12.
Cool Type	**0%**	**9 NONE**
1.REFRIG	4.W&C AIR	7.
2.EVAPOR	5.	8.
3.H PUMP	6.	9.NONE
Kitchen Style	**2 TYPICAL**	
1.MODERN	4.OBSOLETE	7.
2.TYPICAL	5.	8.
3.OLD TYPE	6.	9.NONE
Bath(s) Style	**2 TYPICAL BATH(S)**	
1.MODERN	4.OBSOLETE	7.
2.TYPICAL	5.	8.
3.OLD TYPE	6.	9.NONE
# Rooms	**0**	
# Bedrooms	**0**	
# Full Baths	**0**	
# Half Baths	**1**	
# Addn Fixtures	**0**	
# Fireplaces	**4**	

TRIO

Layout	**1 TYPICAL**	
1.TYPICAL	4.	7.
2.INADEQ	5.	8.
3.	6.	9.
Attic	**9 NONE**	
1.1/4 FIN	4.FULL FIN	7.
2.1/2 FIN	5.FL/STAIR	8.
3.3/4 FIN	6.	9.NONE
Insulation	**9 NONE**	
1.FULL	4.MINIMAL	7.
2.HEAVY	5.PARTIAL	8.
3.CAPPED	6.	9.NONE
Unfinished %	**0%**	
Grade & Factor	**5 A 140%**	
1.E GRADE	4.B GRADE	7.AAA GRAD
2.D GRADE	5.A GRADE	8.M&S PRIC
3.C GRADE	6.AA GRADE	9.SAME
SQFT (Footprint)	**1102**	
Condition	**4 AVERAGE**	
1.POOR	4.AVG	7.V G
2.FAIR	5.AVG+	8.EXC
3.AVG-	6.GOOD	9.SAME
Phys. % Good	**0%**	
Funct. % Good	**100%**	
Functional Code	**9 NONE**	
1.INCOMP	4.PL/HT	7.
2.OVERBLT	5.DAMAGE/D	8.
3.STYLE	6.	9.NONE
Econ. % Good	**100%**	
Economic Code	**NONE**	
0.None	3.NO POWER	7.
1.LOCATION	4.DAMAGE/D	8.
2.ENCROACH	9.NONE	9.
Entrance Code	**0**	
1.INTERIOR	4.VACANT	7.
2.REFUSAL	5.ESTIMATE	8.
3.INFORMED	6.	9.
Information Code	**0**	
1.OWNER	4.AGENT	7.
2.RELATIVE	5.ESTIMATE	8.
3.TENANT	6.OTHER	9.

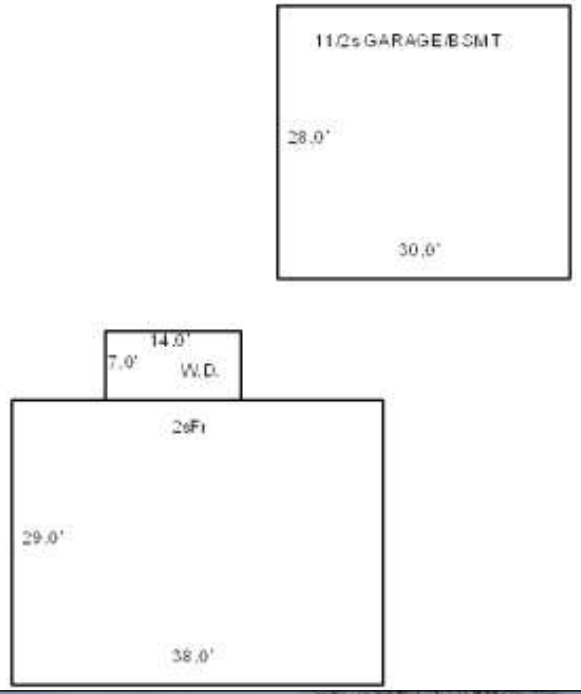

Date Inspected

Additions, Outbuildings & Improvements

Type	Year	Units	Grade	Cond	Phys.	Funct.	Sound Value
68 DECK	0	98	0 0	0	0 %	0 %	
59 1 1/2S GARAGE	0	840	4 100	6	0 %	100 %	
27 UNFIN	2007	840	3 100	4	0 %	75 %	
					%	%	
					%	%	
					%	%	
					%	%	
					%	%	
					%	%	
					%	%	

1.ONE STORY FRAM
2.TWO STORY FRAM
3.THREE STORY FR
4.1 & 1/2 STORY
5.1 & 3/4 STORY
6.2 & 1/2 STORY
21.OPEN FRAME POR
22.ENCL PCH/1SFR(
23.FRAME GARAGE
24.FRAME SHED
25.FRAME BAY WIND
26.1SFR OVERHANG
27.UNFIN BASEMENT
28.UNF ATTIC/LOFT
29.FINISHED ATTIC

Map Lot 015-014 | Account 1111 | Location 37 WATER ST | Card 1 Of 1 | 8/11/2025

STRONG, ANDRE
KERNAN, MARJORIE
PO BOX 1300
37 WATER ST
BLUE HILL ME 04614
B3436P336

Previous Owner
BEALL, DICKSON
PO BOX 1600

BLUE HILL ME 04614

Inspection Witnessed By:

X Date

No./Date	Description	Date Insp.

Notes:

3/27/24 CAN'T CONFIRM IF DWL.
2/6/15 REV NAH ADJ SIDING, TOOK PHOTO
6/26/08 BAKERY CLOSED EST WORK DONE AFTER 4/1
3/17/09 W/WORKER AT CAFE NO INFO ADD W.D. ADJ PLUMB PER PERMIT AND ADJ CONDT FOR REMOD. 3/14/11- NO REV. JUST THERE.

Blue Hill

Property Data

Neighborhood	**77 NEIGHBORHOOD 77.**
Tree Growth Year	**0**
X Coordinate	**0**
Y Coordinate	**0**
Zone/Land Use	**11 RESIDENTIAL**
Secondary Zone	
Topography	**2 ROLLING**

1.LEVEL 4.BELOW ST 7.ROUGH
2.ROLLING 5.LOW 8.
3.ABOVE ST 6.SWAMPY 9.

Utilities	**4 DRILLED WELL 3 PUBLIC SEWER**

1.SUMMER 4.DR WELL 7.SEPTIC
2.WATER 5.DUG WELL 8.SPRING
3.SEWER 6.LAKE WTR 9.NONE

Street	**1 PAVED**

1.PAVED 4.PROPOSED 7.
2.SEMI IMP 5. 8.
3.GRAVEL 6. 9.NONE

	0
SPRINGWORK YEAR	**0**

Sale Data

Sale Date	**6/01/2001**
Price	**105,000**
Sale Type	**2 LAND &**

1.LAND 4.MOBILE 7.
2.L & B 5.OTHER 8.
3.BUILDING 6. 9.

Financing	**7 UNKNOWN.....**

1.CONVENT 4.SELLER 7.UNKNOWN
2.FHA/VA 5.PRIVATE 8.
3.ASSUMED 6.CASH 9.UNKNOWN

Validity	**1 ARMS LENGTH**

1.VALID 4.SPLIT 7.RENOVATE
2.RELATED 5.PARTIAL 8.OTHER
3.DISTRESS 6.EXEMPT 9.

Verified	**5 PUBLIC RECORD**

1.BUYER 4.AGENT 7.FAMILY
2.SELLER 5.PUB REC 8.OTHER
3.LENDER 6.MLS 9.CONFID

Assessment Record

Year	Land	Buildings	Exempt	Total
2012	59,500	116,000	0	175,500
2013	50,600	98,700	0	149,300
2014	50,600	98,700	0	149,300
2015	50,600	98,700	0	149,300
2016	50,600	98,700	0	149,300
2017	50,600	98,700	0	149,300
2018	50,600	98,700	0	149,300
2019	50,600	98,700	0	149,300
2020	50,600	98,700	0	149,300
2021	50,600	98,700	0	149,300
2022	50,600	98,700	0	149,300
2023	50,600	98,700	0	149,300
2024	85,500	169,000	0	254,500
2025	85,500	169,000	0	254,500

Land Data

Front Foot	Type	Effective Frontage	Effective Depth	Influence Factor	Influence Code
11.REGULAR LOT				%	
12.SECONDARY				%	
13.EXCESS FRONTAG				%	
14.REAR LAND				%	
15.MISCELLANEOUS				%	
				%	
				%	
Square Foot		**Square Feet**			
16.REGULAR LOT				%	
17.SECONDARY LOT				%	
18.EXCESS LAND				%	
19.CONDOMINIUM				%	
20.MISCELLANEOUS				%	
				%	
				%	
Fract. Acre		**Acreage/Sites**			
21.HOUSELOT(FRCT)	21	0.25	100	%	0
22.BASELOT(FRCT)	28	0.10	100	%	0
23.REAR(FRCT)				%	
Acres				%	
24.HOUSELOT				%	
25.BASELOT				%	
26.FRONTAGE 1				%	
27.FRONTAGE 2				%	
28.REAR LAND 1				%	
29.REAR LAND 2				%	

Total Acreage 0.35

Influence Codes

1.USE
2.R/W
3.TOPOGRAPHY
4.SIZE
5.ACCESS
6.RESTRICTIONS
7.SHAPE
8.SEMI-IMPROVED
9.FRACTIONAL
Acres
30.REAR LAND 3
31.REAR LAND 4
32.PASTURE
33.CROP
34.HORTICUL I
35.HORTUCUL II
36.ORCHARD
37.SOFTWOOD
38.MIXED WOOD
39.HARDWOOD
40.WASTE
41.GRAVEL PIT
42.MOBILE HOME SI
43.CONDO SITE
44.EXTRA SET OF L
45.M H HOOK-UP
46.HOLE/SITE

Blue Hill

Map Lot 015-014 | Account 1111 | Location 37 WATER ST | Card 1 Of 1 | 8/11/2025

Building Style	**2 RANCH**	
1.CONV.	5.COLONIAL	9.CONDO
2.RANCH	6.SPLIT	10.
3.R RANCH	7.CONTEMP	11.
4.CAPE	8.COTTAGE	12.
Dwelling Units	**1**	
Other Units	**0**	
Stories	**1 ONE STORY**	
1.1	4.1.5	7.3.5
2.2	5.1.75	8.4
3.3	6.2.5	9.
Exterior Walls	**5 SHINGLE**	
1.WOOD	5.SHINGLE	9.OTHER
2.VIN/AL	6.BRK/STN	10.ALUM
3.COMPOS.	7.SINGLE	11.LOG
4.ASBESTOS	8.HARDY/CO	12.STONE
Roof Surface	**1 ASPHALT SHINGLES**	
1.ASPHALT	4.COMPOSIT	7.ROLL
2.SLATE	5.WOOD	8.
3.METAL	6.OTHER	9.
SF Masonry Trim	**0**	
	0	
	0	
Year Built	**1983**	
Year Remodeled	**0**	
Foundation	**1 CONCRETE**	
1.CONCRETE	4.WOOD	7.
2.C BLOCK	5.SLAB	8.
3.BR/STONE	6.PIERS	9.
Basement	**4 FULL BASEMENT**	
1.1/4 BMT	4.FULL BMT	7.
2.1/2 BMT	5.NONE	8.
3.3/4 BMT	6.	9.NONE
Bsmt Gar # Cars	**0**	
Wet Basement	**1 DRY BASEMENT**	
1.DRY	4.DIRT FLR	7.
2.DAMP	5.	8.
3.WET	6.	9.

SF Bsmt Living	**0**	
Fin Bsmt Grade	**0 0**	
	0	
Heat Type	**100%**	**1 HOT WATER BB**
1.HWBB	5.FWA	9.NO HEAT
2.HWCI	6.GRAVWA	10.
3.H PUMP	7.ELECTRIC	11.
4.RADIANT	8.FL/WALL	12.
Cool Type	**0%**	**9 NONE**
1.REFRIG	4.W&C AIR	7.
2.EVAPOR	5.	8.
3.H PUMP	6.	9.NONE
Kitchen Style	**2 TYPICAL**	
1.MODERN	4.OBSOLETE	7.
2.TYPICAL	5.	8.
3.OLD TYPE	6.	9.NONE
Bath(s) Style	**2 TYPICAL BATH(S)**	
1.MODERN	4.OBSOLETE	7.
2.TYPICAL	5.	8.
3.OLD TYPE	6.	9.NONE
# Rooms	**0**	
# Bedrooms	**0**	
# Full Baths	**1**	
# Half Baths	**1**	
# Addn Fixtures	**0**	
# Fireplaces	**0**	

TRIO

Layout	**1 TYPICAL**	
1.TYPICAL	4.	7.
2.INADEQ	5.	8.
3.	6.	9.
Attic	**9 NONE**	
1.1/4 FIN	4.FULL FIN	7.
2.1/2 FIN	5.FL/STAIR	8.
3.3/4 FIN	6.	9.NONE
Insulation	**1 FULL**	
1.FULL	4.MINIMAL	7.
2.HEAVY	5.PARTIAL	8.
3.CAPPED	6.	9.NONE
Unfinished %	**0%**	
Grade & Factor	**3 C 100%**	
1.E GRADE	4.B GRADE	7.AAA GRAD
2.D GRADE	5.A GRADE	8.M&S PRIC
3.C GRADE	6.AA GRADE	9.SAME
SQFT (Footprint)	**1040**	
Condition	**5 ABOVE AVERAGE**	
1.POOR	4.AVG	7.V G
2.FAIR	5.AVG+	8.EXC
3.AVG-	6.GOOD	9.SAME
Phys. % Good	**0%**	
Funct. % Good	**100%**	
Functional Code	**9 NONE**	
1.INCOMP	4.PL/HT	7.
2.OVERBLT	5.DAMAGE/D	8.
3.STYLE	6.	9.NONE
Econ. % Good	**100%**	
Economic Code	**NONE**	
0.None	3.NO POWER	7.
1.LOCATION	4.DAMAGE/D	8.
2.ENCROACH	9.NONE	9.
Entrance Code	**0**	
1.INTERIOR	4.VACANT	7.
2.REFUSAL	5.ESTIMATE	8.
3.INFORMED	6.	9.
Information Code	**0**	
1.OWNER	4.AGENT	7.
2.RELATIVE	5.ESTIMATE	8.
3.TENANT	6.OTHER	9.

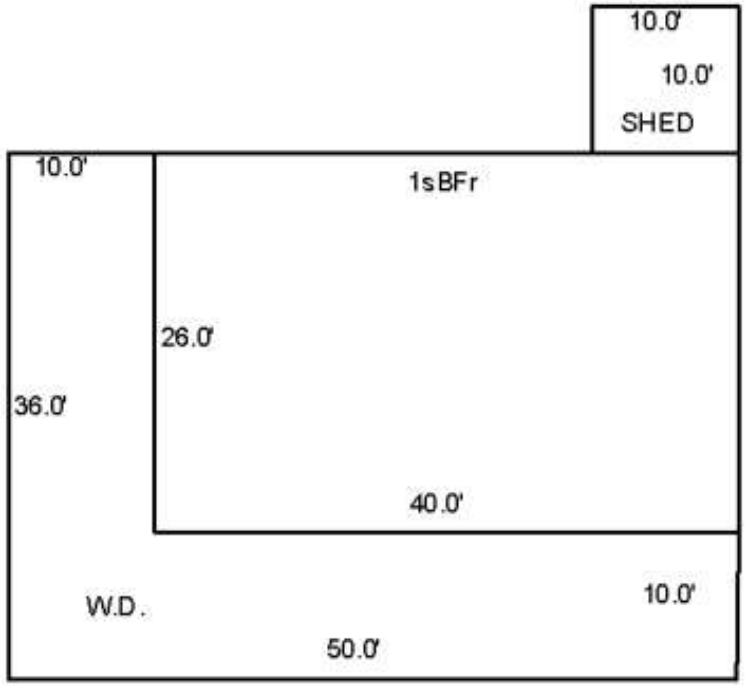

Date Inspected

Additions, Outbuildings & Improvements

Type	Year	Units	Grade	Cond	Phys.	Funct.	Sound Value
24 FRAME SHED	2002				%	%	600
68 DECK	2008	760	3 100	4	0 %	100 %	
					%	%	
					%	%	
					%	%	
					%	%	
					%	%	
					%	%	
					%	%	
					%	%	

1.ONE STORY FRAM
2.TWO STORY FRAM
3.THREE STORY FR
4.1 & 1/2 STORY
5.1 & 3/4 STORY
6.2 & 1/2 STORY
21.OPEN FRAME POR
22.ENCL PCH/1SFR(
23.FRAME GARAGE
24.FRAME SHED
25.FRAME BAY WIND
26.1SFR OVERHANG
27.UNFIN BASEMENT
28.UNF ATTIC/LOFT
29.FINISHED ATTIC

Map Lot 015-014-A | Account 2133 | Location 33 WATER ST | Card 1 Of 1 | 8/11/2025

KERNAN, MARJORIE
*STRONG, ANDRE
PO BOX 1300
37 WATER ST
BLUE HILL ME 04614
B2924P370

Property Data

Neighborhood	**6 NEIGHBORHOOD 6.**
Tree Growth Year	**0**
X Coordinate	**0**
Y Coordinate	**0**
Zone/Land Use	**21 COMMERCIAL USE**
Secondary Zone	
Topography	**2 ROLLING**

1.LEVEL	4.BELOW ST	7.ROUGH
2.ROLLING	5.LOW	8.
3.ABOVE ST	6.SWAMPY	9.

Utilities	**4 DRILLED WELL 3 PUBLIC SEWER**

1.SUMMER	4.DR WELL	7.SEPTIC
2.WATER	5.DUG WELL	8.SPRING
3.SEWER	6.LAKE WTR	9.NONE

Street	**3 GRAVEL**

1.PAVED	4.PROPOSED	7.
2.SEMI IMP	5.	8.
3.GRAVEL	6.	9.NONE

	0
SPRINGWORK YEAR	**0**

Sale Data

Sale Date	**6/01/2000**
Price	**280,000**
Sale Type	**2 LAND &**

1.LAND	4.MOBILE	7.
2.L & B	5.OTHER	8.
3.BUILDING	6.	9.

Financing	**7 UNKNOWN.....**

1.CONVENT	4.SELLER	7.UNKNOWN
2.FHA/VA	5.PRIVATE	8.
3.ASSUMED	6.CASH	9.UNKNOWN

Validity	

1.VALID	4.SPLIT	7.RENOVATE
2.RELATED	5.PARTIAL	8.OTHER
3.DISTRESS	6.EXEMPT	9.

Verified	**5 PUBLIC RECORD**

1.BUYER	4.AGENT	7.FAMILY
2.SELLER	5.PUB REC	8.OTHER
3.LENDER	6.MLS	9.CONFID

Assessment Record

Year	Land	Buildings	Exempt	Total
2012	209,200	178,600	0	387,800
2013	177,800	151,800	0	329,600
2014	177,800	151,800	0	329,600
2015	177,800	151,800	0	329,600
2016	177,800	151,800	0	329,600
2017	177,800	151,800	0	329,600
2018	177,800	151,800	0	329,600
2019	177,800	171,500	0	349,300
2020	177,800	171,500	0	349,300
2021	177,800	171,500	0	349,300
2022	177,800	171,500	0	349,300
2023	177,800	171,500	0	349,300
2024	170,100	382,900	0	553,000
2025	170,100	382,900	0	553,000

Land Data

Front Foot	Type	Effective Frontage	Effective Depth	Influence Factor	Influence Code
11.REGULAR LOT				%	
12.SECONDARY				%	
13.EXCESS FRONTAG				%	
14.REAR LAND				%	
15.MISCELLANEOUS				%	
				%	
				%	
Square Foot		**Square Feet**			
16.REGULAR LOT				%	
17.SECONDARY LOT				%	
18.EXCESS LAND				%	
19.CONDOMINIUM				%	
20.MISCELLANEOUS				%	
				%	
				%	
Fract. Acre		**Acreage/Sites**			
21.HOUSELOT(FRCT)	21	0.25	100	%	0
22.BASELOT(FRCT)	28	0.02	100	%	0
23.REAR(FRCT)				%	
Acres				%	
24.HOUSELOT				%	
25.BASELOT				%	
26.FRONTAGE 1				%	
27.FRONTAGE 2				%	
28.REAR LAND 1				%	
29.REAR LAND 2				%	

Total Acreage 0.27

Influence Codes

1.USE
2.R/W
3.TOPOGRAPHY
4.SIZE
5.ACCESS
6.RESTRICTIONS
7.SHAPE
8.SEMI-IMPROVED
9.FRACTIONAL
Acres
30.REAR LAND 3
31.REAR LAND 4
32.PASTURE
33.CROP
34.HORTICUL I
35.HORTUCUL II
36.ORCHARD
37.SOFTWOOD
38.MIXED WOOD
39.HARDWOOD
40.WASTE
41.GRAVEL PIT
42.MOBILE HOME SI
43.CONDO SITE
44.EXTRA SET OF L
45.M H HOOK-UP
46.HOLE/SITE

Inspection Witnessed By:

X Date

No./Date	Description	Date Insp.

Notes:

2/8/19-REV REDEMP NOW STUDIOS, ADJ TO "D" 1sFr, ADD 2 HALF BATHS, ADD SHED
3/17/09 PERMIT TO RELOCATE PLUMB N/C 3/14/11- REV. W/TENANT? SAYS "N/C"

Blue Hill

Blue Hill

Map Lot 015-014-A | Account 2133 | Location 33 WATER ST | Card 1 Of 1 | 8/11/2025

Building Style	**1 CONVENTIONAL**	
1.CONV.	5.COLONIAL	9.CONDO
2.RANCH	6.SPLIT	10.
3.R RANCH	7.CONTEMP	11.
4.CAPE	8.COTTAGE	12.
Dwelling Units	**1**	
Other Units	**1**	
Stories	**1 ONE STORY**	
1.1	4.1.5	7.3.5
2.2	5.1.75	8.4
3.3	6.2.5	9.
Exterior Walls	**5 SHINGLE**	
1.WOOD	5.SHINGLE	9.OTHER
2.VIN/AL	6.BRK/STN	10.ALUM
3.COMPOS.	7.SINGLE	11.LOG
4.ASBESTOS	8.HARDY/CO	12.STONE
Roof Surface	**1 ASPHALT SHINGLES**	
1.ASPHALT	4.COMPOSIT	7.ROLL
2.SLATE	5.WOOD	8.
3.METAL	6.OTHER	9.
SF Masonry Trim	**0**	
	0	
	0	
Year Built	**1**	
Year Remodeled	**1996**	
Foundation	**5 CONCRETE SLAB**	
1.CONCRETE	4.WOOD	7.
2.C BLOCK	5.SLAB	8.
3.BR/STONE	6.PIERS	9.
Basement	**9 NO BASEMENT**	
1.1/4 BMT	4.FULL BMT	7.
2.1/2 BMT	5.NONE	8.
3.3/4 BMT	6.	9.NONE
Bsmt Gar # Cars	**0**	
Wet Basement	**9 NO BASEMENT**	
1.DRY	4.DIRT FLR	7.
2.DAMP	5.	8.
3.WET	6.	9.

SF Bsmt Living	**0**	
Fin Bsmt Grade	**0 0**	
	0	
Heat Type	**100%**	**8 FLOOR/WALL UNIT**
1.HWBB	5.FWA	9.NO HEAT
2.HWCI	6.GRAVWA	10.
3.H PUMP	7.ELECTRIC	11.
4.RADIANT	8.FL/WALL	12.
Cool Type	**0%**	**9 NONE**
1.REFRIG	4.W&C AIR	7.
2.EVAPOR	5.	8.
3.H PUMP	6.	9.NONE
Kitchen Style	**2 TYPICAL**	
1.MODERN	4.OBSOLETE	7.
2.TYPICAL	5.	8.
3.OLD TYPE	6.	9.NONE
Bath(s) Style	**2 TYPICAL BATH(S)**	
1.MODERN	4.OBSOLETE	7.
2.TYPICAL	5.	8.
3.OLD TYPE	6.	9.NONE
# Rooms	**0**	
# Bedrooms	**0**	
# Full Baths	**1**	
# Half Baths	**1**	
# Addn Fixtures	**0**	
# Fireplaces	**0**	

TRIO

Layout	**1 TYPICAL**	
1.TYPICAL	4.	7.
2.INADEQ	5.	8.
3.	6.	9.
Attic	**4 FULL FINISHED**	
1.1/4 FIN	4.FULL FIN	7.
2.1/2 FIN	5.FL/STAIR	8.
3.3/4 FIN	6.	9.NONE
Insulation	**1 FULL**	
1.FULL	4.MINIMAL	7.
2.HEAVY	5.PARTIAL	8.
3.CAPPED	6.	9.NONE
Unfinished %	**0%**	
Grade & Factor	**2 D 110%**	
1.E GRADE	4.B GRADE	7.AAA GRAD
2.D GRADE	5.A GRADE	8.M&S PRIC
3.C GRADE	6.AA GRADE	9.SAME
SQFT (Footprint)	**1392**	
Condition	**7 VERY GOOD**	
1.POOR	4.AVG	7.V G
2.FAIR	5.AVG+	8.EXC
3.AVG-	6.GOOD	9.SAME
Phys. % Good	**0%**	
Funct. % Good	**100%**	
Functional Code	**9 NONE**	
1.INCOMP	4.PL/HT	7.
2.OVERBLT	5.DAMAGE/D	8.
3.STYLE	6.	9.NONE
Econ. % Good	**100%**	
Economic Code	**NONE**	
0.None	3.NO POWER	7.
1.LOCATION	4.DAMAGE/D	8.
2.ENCROACH	9.NONE	9.
Entrance Code	**0**	
1.INTERIOR	4.VACANT	7.
2.REFUSAL	5.ESTIMATE	8.
3.INFORMED	6.	9.
Information Code	**0**	
1.OWNER	4.AGENT	7.
2.RELATIVE	5.ESTIMATE	8.
3.TENANT	6.OTHER	9.

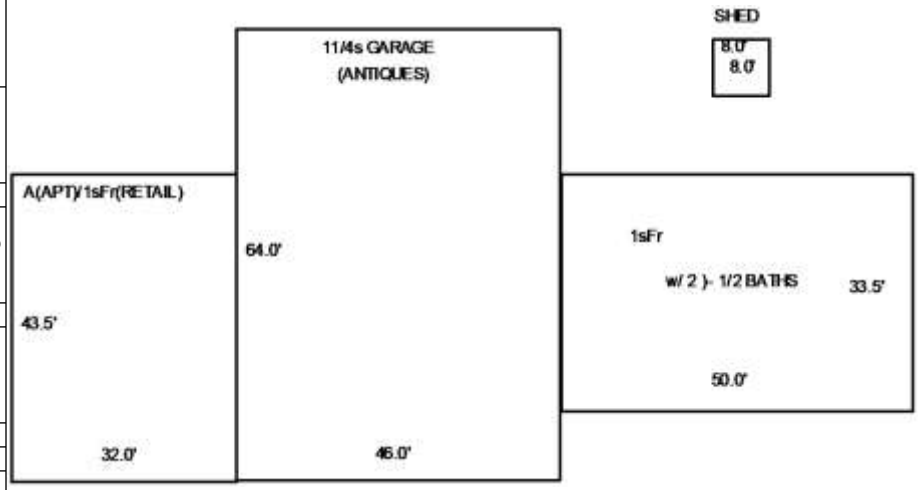

Date Inspected

Additions, Outbuildings & Improvements

Type	Year	Units	Grade	Cond	Phys.	Funct.	Sound Value
71 1 1/4S GARAGE	0	2944	3 100	4	0 %	90 %	
1 ONE STORY	0	1675	2 100	3	0 %	100 %	
77 PLUMBING	0	4	2 100	3	0 %	100 %	
24 FRAME SHED	0				%	%	800
					%	%	
					%	%	
					%	%	
					%	%	
					%	%	
					%	%	

1.ONE STORY FRAM
2.TWO STORY FRAM
3.THREE STORY FR
4.1 & 1/2 STORY
5.1 & 3/4 STORY
6.2 & 1/2 STORY
21.OPEN FRAME POR
22.ENCL PCH/1SFR(
23.FRAME GARAGE
24.FRAME SHED
25.FRAME BAY WIND
26.1SFR OVERHANG
27.UNFIN BASEMENT
28.UNF ATTIC/LOFT
29.FINISHED ATTIC

Map Lot 015-015 | Account 249 | Location LAND-TOWN PARK | Card 1 Of 1 | 8/11/2025

TOWN OF BLUE HILL
18 UNION ST
Blue Hill ME 04614
USA

Property Data

Neighborhood	**1 NEIGHBORHOOD 1.**
Tree Growth Year	**0**
X Coordinate	**0**
Y Coordinate	**0**
Zone/Land Use	**48 SHORELAND**
Secondary Zone	
Topography	**2 ROLLING**

1.LEVEL	4.BELOW ST	7.ROUGH
2.ROLLING	5.LOW	8.
3.ABOVE ST	6.SWAMPY	9.

Utilities	**9 NONE**

1.SUMMER	4.DR WELL	7.SEPTIC
2.WATER	5.DUG WELL	8.SPRING
3.SEWER	6.LAKE WTR	9.NONE

Street	**1 PAVED**

1.PAVED	4.PROPOSED	7.
2.SEMI IMP	5.	8.
3.GRAVEL	6.	9.NONE

	0
SPRINGWORK YEAR	**0**

Sale Data

Sale Date	
Price	
Sale Type	

1.LAND	4.MOBILE	7.
2.L & B	5.OTHER	8.
3.BUILDING	6.	9.

Financing

1.CONVENT	4.SELLER	7.UNKNOWN
2.FHA/VA	5.PRIVATE	8.
3.ASSUMED	6.CASH	9.UNKNOWN

Validity

1.VALID	4.SPLIT	7.RENOVATE
2.RELATED	5.PARTIAL	8.OTHER
3.DISTRESS	6.EXEMPT	9.

Verified

1.BUYER	4.AGENT	7.FAMILY
2.SELLER	5.PUB REC	8.OTHER
3.LENDER	6.MLS	9.CONFID

Assessment Record

Year	Land	Buildings	Exempt	Total
2012	1,050,000	0	1,050,000	0
2013	892,500	0	892,500	0
2014	892,500	0	892,500	0
2015	892,500	0	892,500	0
2016	892,500	0	892,500	0
2017	892,500	0	892,500	0
2018	892,500	0	892,500	0
2019	892,500	0	892,500	0
2020	892,500	0	892,500	0
2021	892,500	0	892,500	0
2022	892,500	0	892,500	0
2023	892,500	0	892,500	0
2024	945,000	0	945,000	0
2025	945,000	0	945,000	0

Land Data

Front Foot	Type	Effective Frontage	Effective Depth	Influence Factor	Influence Code
11.REGULAR LOT				%	
12.SECONDARY				%	
13.EXCESS FRONTAG				%	
14.REAR LAND				%	
15.MISCELLANEOUS				%	
				%	
				%	
Square Foot		**Square Feet**			
16.REGULAR LOT				%	
17.SECONDARY LOT				%	
18.EXCESS LAND				%	
19.CONDOMINIUM				%	
20.MISCELLANEOUS				%	
				%	
				%	
Fract. Acre		**Acreage/Sites**			
21.HOUSELOT(FRCT)	25	1.00		100 %	0
22.BASELOT(FRCT)	26	1.00		100 %	0
23.REAR(FRCT)				%	
Acres				%	
24.HOUSELOT				%	
25.BASELOT				%	
26.FRONTAGE 1				%	
27.FRONTAGE 2				%	
28.REAR LAND 1				%	
29.REAR LAND 2				%	

Total Acreage 2.00

Influence Codes

1.USE
2.R/W
3.TOPOGRAPHY
4.SIZE
5.ACCESS
6.RESTRICTIONS
7.SHAPE
8.SEMI-IMPROVED
9.FRACTIONAL

Acres

30.REAR LAND 3
31.REAR LAND 4
32.PASTURE
33.CROP
34.HORTICUL I
35.HORTUCUL II
36.ORCHARD
37.SOFTWOOD
38.MIXED WOOD
39.HARDWOOD
40.WASTE
41.GRAVEL PIT
42.MOBILE HOME SI
43.CONDO SITE
44.EXTRA SET OF L
45.M H HOOK-UP
46.HOLE/SITE

Inspection Witnessed By:

X Date

No./Date	Description	Date Insp.

Notes:

Blue Hill

Blue Hill

Map Lot 015-015 | Account 249 | Location LAND-TOWN PARK | Card 1 Of 1 | 8/11/2025

Building Style		
1.CONV.	5.COLONIAL	9.CONDO
2.RANCH	6.SPLIT	10.
3.R RANCH	7.CONTEMP	11.
4.CAPE	8.COTTAGE	12.

Dwelling Units
Other Units

Stories		
1.1	4.1.5	7.3.5
2.2	5.1.75	8.4
3.3	6.2.5	9.

Exterior Walls		
1.WOOD	5.SHINGLE	9.OTHER
2.VIN/AL	6.BRK/STN	10.ALUM
3.COMPOS.	7.SINGLE	11.LOG
4.ASBESTOS	8.HARDY/CO	12.STONE

Roof Surface		
1.ASPHALT	4.COMPOSIT	7.ROLL
2.SLATE	5.WOOD	8.
3.METAL	6.OTHER	9.

SF Masonry Trim

Year Built
Year Remodeled

Foundation		
1.CONCRETE	4.WOOD	7.
2.C BLOCK	5.SLAB	8.
3.BR/STONE	6.PIERS	9.

Basement		
1.1/4 BMT	4.FULL BMT	7.
2.1/2 BMT	5.NONE	8.
3.3/4 BMT	6.	9.NONE

Bsmt Gar # Cars

Wet Basement		
1.DRY	4.DIRT FLR	7.
2.DAMP	5.	8.
3.WET	6.	9.

SF Bsmt Living
Fin Bsmt Grade

Heat Type		
1.HWBB	5.FWA	9.NO HEAT
2.HWCI	6.GRAVWA	10.
3.H PUMP	7.ELECTRIC	11.
4.RADIANT	8.FL/WALL	12.

Cool Type		
1.REFRIG	4.W&C AIR	7.
2.EVAPOR	5.	8.
3.H PUMP	6.	9.NONE

Kitchen Style		
1.MODERN	4.OBSOLETE	7.
2.TYPICAL	5.	8.
3.OLD TYPE	6.	9.NONE

Bath(s) Style		
1.MODERN	4.OBSOLETE	7.
2.TYPICAL	5.	8.
3.OLD TYPE	6.	9.NONE

Rooms
Bedrooms
Full Baths
Half Baths
Addn Fixtures
Fireplaces

TRIO

Layout		
1.TYPICAL	4.	7.
2.INADEQ	5.	8.
3.	6.	9.

Attic		
1.1/4 FIN	4.FULL FIN	7.
2.1/2 FIN	5.FL/STAIR	8.
3.3/4 FIN	6.	9.NONE

Insulation		
1.FULL	4.MINIMAL	7.
2.HEAVY	5.PARTIAL	8.
3.CAPPED	6.	9.NONE

Unfinished %

Grade & Factor		
1.E GRADE	4.B GRADE	7.AAA GRAD
2.D GRADE	5.A GRADE	8.M&S PRIC
3.C GRADE	6.AA GRADE	9.SAME

SQFT (Footprint)

Condition		
1.POOR	4.AVG	7.V G
2.FAIR	5.AVG+	8.EXC
3.AVG-	6.GOOD	9.SAME

Phys. % Good
Funct. % Good

Functional Code		
1.INCOMP	4.PL/HT	7.
2.OVERBLT	5.DAMAGE/D	8.
3.STYLE	6.	9.NONE

Econ. % Good

Economic Code		
0.None	3.NO POWER	7.
1.LOCATION	4.DAMAGE/D	8.
2.ENCROACH	9.NONE	9.

Entrance Code **0**		
1.INTERIOR	4.VACANT	7.
2.REFUSAL	5.ESTIMATE	8.
3.INFORMED	6.	9.

Information Code **0**		
1.OWNER	4.AGENT	7.
2.RELATIVE	5.ESTIMATE	8.
3.TENANT	6.OTHER	9.

Date Inspected

Additions, Outbuildings & Improvements

Type	Year	Units	Grade	Cond	Phys.	Funct.	Sound Value
					%	%	
					%	%	
					%	%	
					%	%	
					%	%	
					%	%	
					%	%	
					%	%	
					%	%	
					%	%	

1.ONE STORY FRAM
2.TWO STORY FRAM
3.THREE STORY FR
4.1 & 1/2 STORY
5.1 & 3/4 STORY
6.2 & 1/2 STORY
21.OPEN FRAME POR
22.ENCL PCH/1SFR(
23.FRAME GARAGE
24.FRAME SHED
25.FRAME BAY WIND
26.1SFR OVERHANG
27.UNFIN BASEMENT
28.UNF ATTIC/LOFT
29.FINISHED ATTIC

Map Lot 015-016 | Account 235 | Location 82 WATER ST | Card 1 Of 1 | 8/11/2025

NORTHERN LIGHT HEALTH
BLUE HILL MEMORIAL HOSPITAL
43 WHITING HILL RD SUITE 350
c/o AP DEPT INFOR CONTRACT #4121
BREWER ME 04412

Inspection Witnessed By:

X Date

No./Date	Description	Date Insp.

Notes:

2/6/15 REV, ADJ TO OTHER UNIT OFFICE SPACE, TOOK PHOTO
3/14/11- REV. N/C.

Blue Hill

Property Data

Neighborhood **1 NEIGHBORHOOD 1.**

Tree Growth Year **0**

X Coordinate **0**

Y Coordinate **0**

Zone/Land Use **48 SHORELAND**

Secondary Zone **21 & COMMERCIAL**

Topography **2 ROLLING**

1.LEVEL	4.BELOW ST	7.ROUGH
2.ROLLING	5.LOW	8.
3.ABOVE ST	6.SWAMPY	9.

Utilities **4 DRILLED WELL 3 PUBLIC SEWER**

1.SUMMER	4.DR WELL	7.SEPTIC
2.WATER	5.DUG WELL	8.SPRING
3.SEWER	6.LAKE WTR	9.NONE

Street **1 PAVED**

1.PAVED	4.PROPOSED	7.
2.SEMI IMP	5.	8.
3.GRAVEL	6.	9.NONE

0

SPRINGWORK YEAR **2001**

Sale Data

Sale Date

Price

Sale Type

1.LAND	4.MOBILE	7.
2.L & B	5.OTHER	8.
3.BUILDING	6.	9.

Financing

1.CONVENT	4.SELLER	7.UNKNOWN
2.FHA/VA	5.PRIVATE	8.
3.ASSUMED	6.CASH	9.UNKNOWN

Validity

1.VALID	4.SPLIT	7.RENOVATE
2.RELATED	5.PARTIAL	8.OTHER
3.DISTRESS	6.EXEMPT	9.

Verified

1.BUYER	4.AGENT	7.FAMILY
2.SELLER	5.PUB REC	8.OTHER
3.LENDER	6.MLS	9.CONFID

Assessment Record

Year	Land	Buildings	Exempt	Total
2012	516,000	172,600	688,600	0
2013	438,600	146,700	585,300	0
2014	438,600	146,700	585,300	0
2015	438,600	145,900	584,500	0
2016	438,600	145,900	584,500	0
2017	438,600	145,900	584,500	0
2018	438,600	145,900	584,500	0
2019	438,600	145,900	584,500	0
2020	438,600	145,900	584,500	0
2021	438,600	145,900	584,500	0
2022	438,600	145,900	584,500	0
2023	438,600	145,900	584,500	0
2024	589,400	315,600	905,000	0
2025	589,400	315,600	905,000	0

Land Data

Front Foot	Type	Effective Frontage	Effective Depth	Influence Factor	Influence Code
11.REGULAR LOT				%	
12.SECONDARY				%	
13.EXCESS FRONTAG				%	
14.REAR LAND				%	
15.MISCELLANEOUS				%	
				%	
				%	
Square Foot		**Square Feet**			
16.REGULAR LOT				%	
17.SECONDARY LOT				%	
18.EXCESS LAND				%	
19.CONDOMINIUM				%	
20.MISCELLANEOUS				%	
				%	
				%	
Fract. Acre		**Acreage/Sites**			
21.HOUSELOT(FRCT)	21	0.68	100	%	0
22.BASELOT(FRCT)	28	1.22	100	%	0
23.REAR(FRCT)				%	
Acres				%	
24.HOUSELOT				%	
25.BASELOT				%	
26.FRONTAGE 1				%	
27.FRONTAGE 2				%	
28.REAR LAND 1				%	
29.REAR LAND 2				%	

Total Acreage 1.90

Influence Codes

1.USE
2.R/W
3.TOPOGRAPHY
4.SIZE
5.ACCESS
6.RESTRICTIONS
7.SHAPE
8.SEMI-IMPROVED
9.FRACTIONAL

Acres

30.REAR LAND 3
31.REAR LAND 4
32.PASTURE
33.CROP
34.HORTICUL I
35.HORTUCUL II
36.ORCHARD
37.SOFTWOOD
38.MIXED WOOD
39.HARDWOOD
40.WASTE
41.GRAVEL PIT
42.MOBILE HOME SI
43.CONDO SITE
44.EXTRA SET OF L
45.M H HOOK-UP
46.HOLE/SITE

Blue Hill

Map Lot 015-016 | Account 235 | Location 82 WATER ST | Card 1 Of 1 | 8/11/2025

Building Style	**1 CONVENTIONAL**	
1.CONV.	5.COLONIAL	9.CONDO
2.RANCH	6.SPLIT	10.
3.R RANCH	7.CONTEMP	11.
4.CAPE	8.COTTAGE	12.
Dwelling Units	**0**	
Other Units	**1**	
Stories	**5 ONE & 3/4 STORY**	
1.1	4.1.5	7.3.5
2.2	5.1.75	8.4
3.3	6.2.5	9.
Exterior Walls	**1 WOOD SIDING**	
1.WOOD	5.SHINGLE	9.OTHER
2.VIN/AL	6.BRK/STN	10.ALUM
3.COMPOS.	7.SINGLE	11.LOG
4.ASBESTOS	8.HARDY/CO	12.STONE
Roof Surface	**1 ASPHALT SHINGLES**	
1.ASPHALT	4.COMPOSIT	7.ROLL
2.SLATE	5.WOOD	8.
3.METAL	6.OTHER	9.
SF Masonry Trim	**0**	
	0	
	0	
Year Built	**1**	
Year Remodeled	**0**	
Foundation	**3 BRICK &/OR STONE**	
1.CONCRETE	4.WOOD	7.
2.C BLOCK	5.SLAB	8.
3.BR/STONE	6.PIERS	9.
Basement	**4 FULL BASEMENT**	
1.1/4 BMT	4.FULL BMT	7.
2.1/2 BMT	5.NONE	8.
3.3/4 BMT	6.	9.NONE
Bsmt Gar # Cars	**0**	
Wet Basement	**2 DAMP BASEMENT**	
1.DRY	4.DIRT FLR	7.
2.DAMP	5.	8.
3.WET	6.	9.

SF Bsmt Living	**0**	
Fin Bsmt Grade	**0 0**	
	0	
Heat Type	**100%**	**1 HOT WATER BB**
1.HWBB	5.FWA	9.NO HEAT
2.HWCI	6.GRAVWA	10.
3.H PUMP	7.ELECTRIC	11.
4.RADIANT	8.FL/WALL	12.
Cool Type	**0%**	**9 NONE**
1.REFRIG	4.W&C AIR	7.
2.EVAPOR	5.	8.
3.H PUMP	6.	9.NONE
Kitchen Style	**2 TYPICAL**	
1.MODERN	4.OBSOLETE	7.
2.TYPICAL	5.	8.
3.OLD TYPE	6.	9.NONE
Bath(s) Style	**2 TYPICAL BATH(S)**	
1.MODERN	4.OBSOLETE	7.
2.TYPICAL	5.	8.
3.OLD TYPE	6.	9.NONE
# Rooms	**0**	
# Bedrooms	**0**	
# Full Baths	**1**	
# Half Baths	**2**	
# Addn Fixtures	**0**	
# Fireplaces	**0**	

TRIO

Layout	**1 TYPICAL**	
1.TYPICAL	4.	7.
2.INADEQ	5.	8.
3.	6.	9.
Attic	**9 NONE**	
1.1/4 FIN	4.FULL FIN	7.
2.1/2 FIN	5.FL/STAIR	8.
3.3/4 FIN	6.	9.NONE
Insulation	**1 FULL**	
1.FULL	4.MINIMAL	7.
2.HEAVY	5.PARTIAL	8.
3.CAPPED	6.	9.NONE
Unfinished %	**0%**	
Grade & Factor	**3 C 110%**	
1.E GRADE	4.B GRADE	7.AAA GRAD
2.D GRADE	5.A GRADE	8.M&S PRIC
3.C GRADE	6.AA GRADE	9.SAME
SQFT (Footprint)	**660**	
Condition	**5 ABOVE AVERAGE**	
1.POOR	4.AVG	7.V G
2.FAIR	5.AVG+	8.EXC
3.AVG-	6.GOOD	9.SAME
Phys. % Good	**0%**	
Funct. % Good	**100%**	
Functional Code	**9 NONE**	
1.INCOMP	4.PL/HT	7.
2.OVERBLT	5.DAMAGE/D	8.
3.STYLE	6.	9.NONE
Econ. % Good	**100%**	
Economic Code	**NONE**	
0.None	3.NO POWER	7.
1.LOCATION	4.DAMAGE/D	8.
2.ENCROACH	9.NONE	9.
Entrance Code	**0**	
1.INTERIOR	4.VACANT	7.
2.REFUSAL	5.ESTIMATE	8.
3.INFORMED	6.	9.
Information Code	**0**	
1.OWNER	4.AGENT	7.
2.RELATIVE	5.ESTIMATE	8.
3.TENANT	6.OTHER	9.

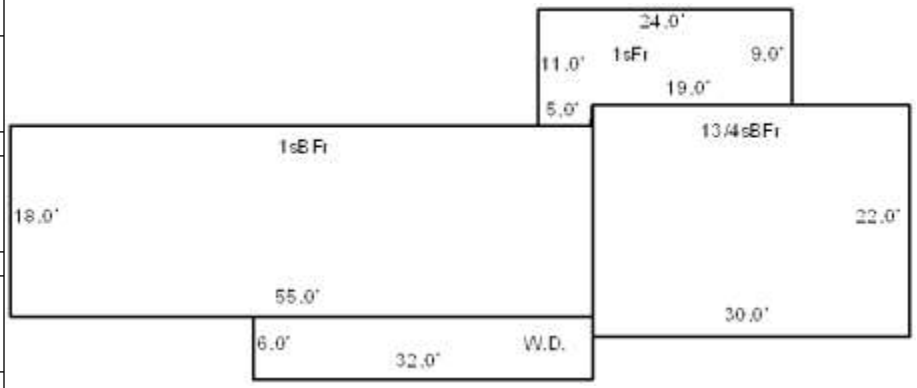

Date Inspected

Additions, Outbuildings & Improvements

Type	Year	Units	Grade	Cond	Phys.	Funct.	Sound Value
7 ONE STY BSMT FR	0	990	0 0	0	0 %	0 %	
68 DECK	0	192	0 0	0	0 %	0 %	
1 ONE STORY	0	226	0 0	0	0 %	0 %	
					%	%	
					%	%	
					%	%	
					%	%	
					%	%	
					%	%	
					%	%	

1.ONE STORY FRAM
2.TWO STORY FRAM
3.THREE STORY FR
4.1 & 1/2 STORY
5.1 & 3/4 STORY
6.2 & 1/2 STORY
21.OPEN FRAME POR
22.ENCL PCH/1SFR(
23.FRAME GARAGE
24.FRAME SHED
25.FRAME BAY WIND
26.1SFR OVERHANG
27.UNFIN BASEMENT
28.UNF ATTIC/LOFT
29.FINISHED ATTIC

Map Lot 015-017 | Account 250 | Location 42 WATER ST (FIRE DEPT.) | Card 1 Of 1 | 8/11/2025

TOWN OF BLUE HILL
Fire Dept.
18 UNION ST
Blue Hill ME 04614
USA

Property Data

Neighborhood	**13 NEIGHBORHOOD 13.**
Tree Growth Year	**0**
X Coordinate	**0**
Y Coordinate	**0**
Zone/Land Use	**48 SHORELAND**
Secondary Zone	
Topography	**2 ROLLING**

1.LEVEL	4.BELOW ST	7.ROUGH
2.ROLLING	5.LOW	8.
3.ABOVE ST	6.SWAMPY	9.

Utilities	**8 SPRING**	**3 PUBLIC SEWER**

1.SUMMER	4.DR WELL	7.SEPTIC
2.WATER	5.DUG WELL	8.SPRING
3.SEWER	6.LAKE WTR	9.NONE

Street	**1 PAVED**

1.PAVED	4.PROPOSED	7.
2.SEMI IMP	5.	8.
3.GRAVEL	6.	9.NONE

	0
SPRINGWORK YEAR	**0**

Sale Data

Sale Date	
Price	

Sale Type

1.LAND	4.MOBILE	7.
2.L & B	5.OTHER	8.
3.BUILDING	6.	9.

Financing

1.CONVENT	4.SELLER	7.UNKNOWN
2.FHA/VA	5.PRIVATE	8.
3.ASSUMED	6.CASH	9.UNKNOWN

Validity

1.VALID	4.SPLIT	7.RENOVATE
2.RELATED	5.PARTIAL	8.OTHER
3.DISTRESS	6.EXEMPT	9.

Verified

1.BUYER	4.AGENT	7.FAMILY
2.SELLER	5.PUB REC	8.OTHER
3.LENDER	6.MLS	9.CONFID

Assessment Record

Year	Land	Buildings	Exempt	Total
2012	1,149,000	229,700	1,378,700	0
2013	976,700	195,200	1,171,900	0
2014	976,700	195,200	1,171,900	0
2015	976,700	195,200	1,171,900	0
2016	976,700	195,200	1,171,900	0
2017	976,700	195,200	1,171,900	0
2018	976,700	195,200	1,171,900	0
2019	976,700	222,200	1,198,900	0
2020	976,700	222,200	1,198,900	0
2021	976,700	222,200	1,198,900	0
2022	976,700	222,200	1,198,900	0
2023	976,700	222,200	1,198,900	0
2024	2,267,300	440,100	2,707,400	0
2025	2,267,300	440,100	2,707,400	0

Land Data

Front Foot	Type	Effective Frontage	Effective Depth	Influence Factor	Influence Code
11.REGULAR LOT				%	
12.SECONDARY				%	
13.EXCESS FRONTAG				%	
14.REAR LAND				%	
15.MISCELLANEOUS				%	
				%	
				%	
Square Foot		**Square Feet**			
16.REGULAR LOT				%	
17.SECONDARY LOT				%	
18.EXCESS LAND				%	
19.CONDOMINIUM				%	
20.MISCELLANEOUS				%	
				%	
				%	
Fract. Acre		**Acreage/Sites**			
21.HOUSELOT(FRCT)	21	0.50		100 %	0
22.BASELOT(FRCT)	21	0.50		100 %	0
23.REAR(FRCT)	26	1.70		100 %	0
Acres				%	
24.HOUSELOT				%	
25.BASELOT				%	
26.FRONTAGE 1				%	
27.FRONTAGE 2				%	
28.REAR LAND 1					
29.REAR LAND 2					

Total Acreage 2.70

Influence Codes

1.USE
2.R/W
3.TOPOGRAPHY
4.SIZE
5.ACCESS
6.RESTRICTIONS
7.SHAPE
8.SEMI-IMPROVED
9.FRACTIONAL
Acres
30.REAR LAND 3
31.REAR LAND 4
32.PASTURE
33.CROP
34.HORTICUL I
35.HORTUCUL II
36.ORCHARD
37.SOFTWOOD
38.MIXED WOOD
39.HARDWOOD
40.WASTE
41.GRAVEL PIT
42.MOBILE HOME SI
43.CONDO SITE
44.EXTRA SET OF L
45.M H HOOK-UP
46.HOLE/SITE

Inspection Witnessed By:

X Date

No./Date	Description	Date Insp.

Notes:

2/8/19-REV ADJ SK AND SQ FT
'10 @ TOWNS REQUEST SEPERATE OUT FIRE HOUSE FROM SEWER TREATMENT PLANT 3/14/11- REV. N/C.

Blue Hill

Blue Hill

Map Lot 015-017 | Account 250 | Location 42 WATER ST (FIRE DEPT.) | Card 1 Of 1 | 8/11/2025

Building Style		
1.CONV.	5.COLONIAL	9.CONDO
2.RANCH	6.SPLIT	10.
3.R RANCH	7.CONTEMP	11.
4.CAPE	8.COTTAGE	12.

Dwelling Units

Other Units

Stories		
1.1	4.1.5	7.3.5
2.2	5.1.75	8.4
3.3	6.2.5	9.

Exterior Walls		
1.WOOD	5.SHINGLE	9.OTHER
2.VIN/AL	6.BRK/STN	10.ALUM
3.COMPOS.	7.SINGLE	11.LOG
4.ASBESTOS	8.HARDY/CO	12.STONE

Roof Surface		
1.ASPHALT	4.COMPOSIT	7.ROLL
2.SLATE	5.WOOD	8.
3.METAL	6.OTHER	9.

SF Masonry Trim

Year Built

Year Remodeled

Foundation		
1.CONCRETE	4.WOOD	7.
2.C BLOCK	5.SLAB	8.
3.BR/STONE	6.PIERS	9.

Basement		
1.1/4 BMT	4.FULL BMT	7.
2.1/2 BMT	5.NONE	8.
3.3/4 BMT	6.	9.NONE

Bsmt Gar # Cars

Wet Basement		
1.DRY	4.DIRT FLR	7.
2.DAMP	5.	8.
3.WET	6.	9.

SF Bsmt Living

Fin Bsmt Grade

Heat Type		
1.HWBB	5.FWA	9.NO HEAT
2.HWCI	6.GRAVWA	10.
3.H PUMP	7.ELECTRIC	11.
4.RADIANT	8.FL/WALL	12.

Cool Type		
1.REFRIG	4.W&C AIR	7.
2.EVAPOR	5.	8.
3.H PUMP	6.	9.NONE

Kitchen Style		
1.MODERN	4.OBSOLETE	7.
2.TYPICAL	5.	8.
3.OLD TYPE	6.	9.NONE

Bath(s) Style		
1.MODERN	4.OBSOLETE	7.
2.TYPICAL	5.	8.
3.OLD TYPE	6.	9.NONE

Rooms

Bedrooms

Full Baths

Half Baths

Addn Fixtures

Fireplaces

TRIO

Layout		
1.TYPICAL	4.	7.
2.INADEQ	5.	8.
3.	6.	9.

Attic		
1.1/4 FIN	4.FULL FIN	7.
2.1/2 FIN	5.FL/STAIR	8.
3.3/4 FIN	6.	9.NONE

Insulation		
1.FULL	4.MINIMAL	7.
2.HEAVY	5.PARTIAL	8.
3.CAPPED	6.	9.NONE

Unfinished %

Grade & Factor		
1.E GRADE	4.B GRADE	7.AAA GRAD
2.D GRADE	5.A GRADE	8.M&S PRIC
3.C GRADE	6.AA GRADE	9.SAME

SQFT (Footprint)

Condition		
1.POOR	4.AVG	7.V G
2.FAIR	5.AVG+	8.EXC
3.AVG-	6.GOOD	9.SAME

Phys. % Good

Funct. % Good

Functional Code		
1.INCOMP	4.PL/HT	7.
2.OVERBLT	5.DAMAGE/D	8.
3.STYLE	6.	9.NONE

Econ. % Good

Economic Code		
0.None	3.NO POWER	7.
1.LOCATION	4.DAMAGE/D	8.
2.ENCROACH	9.NONE	9.

Entrance Code **0**		
1.INTERIOR	4.VACANT	7.
2.REFUSAL	5.ESTIMATE	8.
3.INFORMED	6.	9.

Information Code **0**		
1.OWNER	4.AGENT	7.
2.RELATIVE	5.ESTIMATE	8.
3.TENANT	6.OTHER	9.

Date Inspected

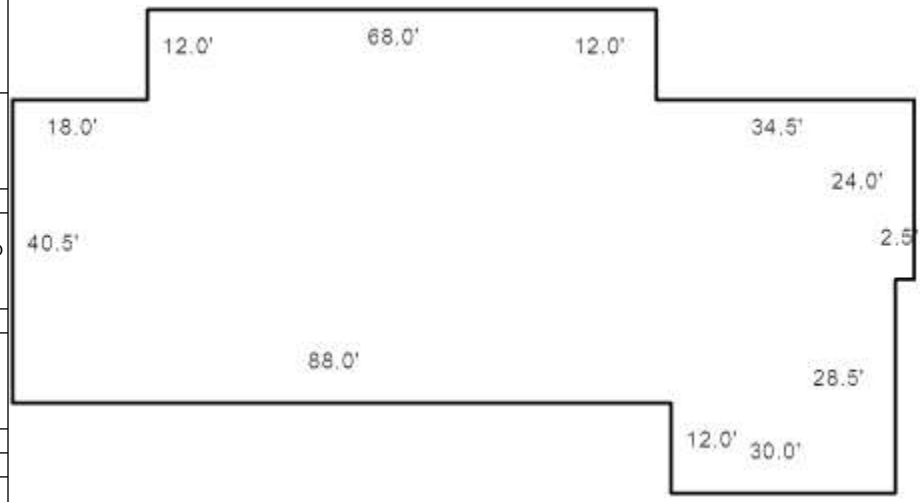

Additions, Outbuildings & Improvements

Type	Year	Units	Grade	Cond	Phys.	Funct.	Sound Value
235 AVE 'C'	1	6015	3 100	6	0 %	100 %	
					%	%	
					%	%	
					%	%	
					%	%	
					%	%	
					%	%	
					%	%	
					%	%	
					%	%	

1.ONE STORY FRAM
2.TWO STORY FRAM
3.THREE STORY FR
4.1 & 1/2 STORY
5.1 & 3/4 STORY
6.2 & 1/2 STORY
21.OPEN FRAME POR
22.ENCL PCH/1SFR(
23.FRAME GARAGE
24.FRAME SHED
25.FRAME BAY WIND
26.1SFR OVERHANG
27.UNFIN BASEMENT
28.UNF ATTIC/LOFT
29.FINISHED ATTIC

Map Lot 015-017-ON1 Account 263 Location 46 WATER ST (BLACKSMITH SHOP) Card 1 Of 1 8/11/2025

TOWN OF BLUE HILL
18 UNION ST
Blue Hill ME 04614
USA

Property Data

Neighborhood **13 NEIGHBORHOOD 13.**

Tree Growth Year **0**

X Coordinate **0**

Y Coordinate **0**

Zone/Land Use **11 RESIDENTIAL**

Secondary Zone

Topography **2 ROLLING**

1.LEVEL	4.BELOW ST	7.ROUGH
2.ROLLING	5.LOW	8.
3.ABOVE ST	6.SWAMPY	9.

Utilities **9 NONE** **9 NONE**

1.SUMMER	4.DR WELL	7.SEPTIC
2.WATER	5.DUG WELL	8.SPRING
3.SEWER	6.LAKE WTR	9.NONE

Street **1 PAVED**

1.PAVED	4.PROPOSED	7.
2.SEMI IMP	5.	8.
3.GRAVEL	6.	9.NONE

0

SPRINGWORK YEAR **0**

Sale Data

Sale Date

Price

Sale Type

1.LAND	4.MOBILE	7.
2.L & B	5.OTHER	8.
3.BUILDING	6.	9.

Financing

1.CONVENT	4.SELLER	7.UNKNOWN
2.FHA/VA	5.PRIVATE	8.
3.ASSUMED	6.CASH	9.UNKNOWN

Validity

1.VALID	4.SPLIT	7.RENOVATE
2.RELATED	5.PARTIAL	8.OTHER
3.DISTRESS	6.EXEMPT	9.

Verified

1.BUYER	4.AGENT	7.FAMILY
2.SELLER	5.PUB REC	8.OTHER
3.LENDER	6.MLS	9.CONFID

Assessment Record

Year	Land	Buildings	Exempt	Total
2012	0	12,800	12,800	0
2013	0	10,900	10,900	0
2014	0	10,900	10,900	0
2015	0	10,900	10,900	0
2016	0	10,900	10,900	0
2017	0	10,900	10,900	0
2018	0	10,900	10,900	0
2019	0	10,900	10,900	0
2020	0	10,900	10,900	0
2021	0	10,900	10,900	0
2022	0	10,900	10,900	0
2023	0	10,900	10,900	0
2024	0	23,600	23,600	0
2025	0	23,600	23,600	0

Land Data

Front Foot	Type	Effective Frontage	Effective Depth	Influence Factor	Influence Code
11.REGULAR LOT				%	
12.SECONDARY				%	
13.EXCESS FRONTAG				%	
14.REAR LAND				%	
15.MISCELLANEOUS				%	
				%	
				%	
Square Foot		**Square Feet**			
16.REGULAR LOT				%	
17.SECONDARY LOT				%	
18.EXCESS LAND				%	
19.CONDOMINIUM				%	
20.MISCELLANEOUS				%	
				%	
				%	
Fract. Acre		**Acreage/Sites**			
21.HOUSELOT(FRCT)				%	
22.BASELOT(FRCT)				%	
23.REAR(FRCT)				%	
Acres				%	
24.HOUSELOT				%	
25.BASELOT				%	
26.FRONTAGE 1				%	
27.FRONTAGE 2				%	
28.REAR LAND 1				%	
29.REAR LAND 2				%	

Total Acreage 0.00

Influence Codes

1.USE
2.R/W
3.TOPOGRAPHY
4.SIZE
5.ACCESS
6.RESTRICTIONS
7.SHAPE
8.SEMI-IMPROVED
9.FRACTIONAL

Acres

30.REAR LAND 3
31.REAR LAND 4
32.PASTURE
33.CROP
34.HORTICUL I
35.HORTUCUL II
36.ORCHARD
37.SOFTWOOD
38.MIXED WOOD
39.HARDWOOD
40.WASTE
41.GRAVEL PIT
42.MOBILE HOME SI
43.CONDO SITE
44.EXTRA SET OF L
45.M H HOOK-UP
46.HOLE/SITE

Inspection Witnessed By:

X Date

No./Date	Description	Date Insp.

Notes:
3/14/11- REV. N/C.

Blue Hill

Blue Hill

Map Lot 015-017-ON1 | Account 263 | Location 46 WATER ST (BLACKSMITH SHOP) | Card 1 Of 1 | 8/11/2025

Building Style		
1.CONV.	5.COLONIAL	9.CONDO
2.RANCH	6.SPLIT	10.
3.R RANCH	7.CONTEMP	11.
4.CAPE	8.COTTAGE	12.

Dwelling Units

Other Units

Stories		
1.1	4.1.5	7.3.5
2.2	5.1.75	8.4
3.3	6.2.5	9.

Exterior Walls		
1.WOOD	5.SHINGLE	9.OTHER
2.VIN/AL	6.BRK/STN	10.ALUM
3.COMPOS.	7.SINGLE	11.LOG
4.ASBESTOS	8.HARDY/CO	12.STONE

Roof Surface		
1.ASPHALT	4.COMPOSIT	7.ROLL
2.SLATE	5.WOOD	8.
3.METAL	6.OTHER	9.

SF Masonry Trim

Year Built

Year Remodeled

Foundation		
1.CONCRETE	4.WOOD	7.
2.C BLOCK	5.SLAB	8.
3.BR/STONE	6.PIERS	9.

Basement		
1.1/4 BMT	4.FULL BMT	7.
2.1/2 BMT	5.NONE	8.
3.3/4 BMT	6.	9.NONE

Bsmt Gar # Cars

Wet Basement		
1.DRY	4.DIRT FLR	7.
2.DAMP	5.	8.
3.WET	6.	9.

SF Bsmt Living

Fin Bsmt Grade

Heat Type		
1.HWBB	5.FWA	9.NO HEAT
2.HWCI	6.GRAVWA	10.
3.H PUMP	7.ELECTRIC	11.
4.RADIANT	8.FL/WALL	12.

Cool Type		
1.REFRIG	4.W&C AIR	7.
2.EVAPOR	5.	8.
3.H PUMP	6.	9.NONE

Kitchen Style		
1.MODERN	4.OBSOLETE	7.
2.TYPICAL	5.	8.
3.OLD TYPE	6.	9.NONE

Bath(s) Style		
1.MODERN	4.OBSOLETE	7.
2.TYPICAL	5.	8.
3.OLD TYPE	6.	9.NONE

Rooms

Bedrooms

Full Baths

Half Baths

Addn Fixtures

Fireplaces

TRIO

Layout		
1.TYPICAL	4.	7.
2.INADEQ	5.	8.
3.	6.	9.

Attic		
1.1/4 FIN	4.FULL FIN	7.
2.1/2 FIN	5.FL/STAIR	8.
3.3/4 FIN	6.	9.NONE

Insulation		
1.FULL	4.MINIMAL	7.
2.HEAVY	5.PARTIAL	8.
3.CAPPED	6.	9.NONE

Unfinished %

Grade & Factor		
1.E GRADE	4.B GRADE	7.AAA GRAD
2.D GRADE	5.A GRADE	8.M&S PRIC
3.C GRADE	6.AA GRADE	9.SAME

SQFT (Footprint)

Condition		
1.POOR	4.AVG	7.V G
2.FAIR	5.AVG+	8.EXC
3.AVG-	6.GOOD	9.SAME

Phys. % Good

Funct. % Good

Functional Code		
1.INCOMP	4.PL/HT	7.
2.OVERBLT	5.DAMAGE/D	8.
3.STYLE	6.	9.NONE

Econ. % Good

Economic Code		
0.None	3.NO POWER	7.
1.LOCATION	4.DAMAGE/D	8.
2.ENCROACH	9.NONE	9.

Entrance Code **0**		
1.INTERIOR	4.VACANT	7.
2.REFUSAL	5.ESTIMATE	8.
3.INFORMED	6.	9.

Information Code **0**		
1.OWNER	4.AGENT	7.
2.RELATIVE	5.ESTIMATE	8.
3.TENANT	6.OTHER	9.

Date Inspected



Additions, Outbuildings & Improvements

Type	Year	Units	Grade	Cond	Phys.	Funct.	Sound Value
57 GARAGE (DET)	1	459	3 105	5	0 %	100 %	
					%	%	
					%	%	
					%	%	
					%	%	
					%	%	
					%	%	
					%	%	
					%	%	
					%	%	

1.ONE STORY FRAM
2.TWO STORY FRAM
3.THREE STORY FR
4.1 & 1/2 STORY
5.1 & 3/4 STORY
6.2 & 1/2 STORY
21.OPEN FRAME POR
22.ENCL PCH/1SFR(
23.FRAME GARAGE
24.FRAME SHED
25.FRAME BAY WIND
26.1SFR OVERHANG
27.UNFIN BASEMENT
28.UNF ATTIC/LOFT
29.FINISHED ATTIC

Map Lot 015-017-ON2 | Account 1668 | Location 28 WATER ST (STAVOLA HOUSE) | Card 1 Of 1 | 8/11/2025

TOWN OF BLUE HILL
SEALOFT (LESSEE)
18 UNION ST
Blue Hill ME 04614
USA

Property Data

Neighborhood **13 NEIGHBORHOOD 13.**

Tree Growth Year **0**

X Coordinate **0**

Y Coordinate **0**

Zone/Land Use **48 SHORELAND**

Secondary Zone

Topography **2 ROLLING**

1.LEVEL	4.BELOW ST	7.ROUGH
2.ROLLING	5.LOW	8.
3.ABOVE ST	6.SWAMPY	9.

Utilities **8 SPRING** **3 PUBLIC SEWER**

1.SUMMER	4.DR WELL	7.SEPTIC
2.WATER	5.DUG WELL	8.SPRING
3.SEWER	6.LAKE WTR	9.NONE

Street **1 PAVED**

1.PAVED	4.PROPOSED	7.
2.SEMI IMP	5.	8.
3.GRAVEL	6.	9.NONE

0

SPRINGWORK YEAR **0**

Sale Data

Sale Date

Price

Sale Type

1.LAND	4.MOBILE	7.
2.L & B	5.OTHER	8.
3.BUILDING	6.	9.

Financing

1.CONVENT	4.SELLER	7.UNKNOWN
2.FHA/VA	5.PRIVATE	8.
3.ASSUMED	6.CASH	9.UNKNOWN

Validity

1.VALID	4.SPLIT	7.RENOVATE
2.RELATED	5.PARTIAL	8.OTHER
3.DISTRESS	6.EXEMPT	9.

Verified

1.BUYER	4.AGENT	7.FAMILY
2.SELLER	5.PUB REC	8.OTHER
3.LENDER	6.MLS	9.CONFID

Assessment Record

Year	Land	Buildings	Exempt	Total
2012	0	53,500	53,500	0
2013	0	45,500	45,500	0
2014	0	45,500	45,500	0
2015	0	45,500	45,500	0
2016	0	45,500	45,500	0
2017	0	45,500	45,500	0
2018	0	45,500	45,500	0
2019	0	45,500	45,500	0
2020	0	45,500	0	45,500
2021	0	45,500	0	45,500
2022	0	45,500	0	45,500
2023	0	45,500	0	45,500
2024	0	81,300	81,300	0
2025	0	81,300	81,300	0

Land Data

Front Foot	Type	Effective Frontage	Effective Depth	Influence Factor	Influence Code
11.REGULAR LOT				%	
12.SECONDARY				%	
13.EXCESS FRONTAG				%	
14.REAR LAND				%	
15.MISCELLANEOUS				%	
				%	
				%	
Square Foot		**Square Feet**			
16.REGULAR LOT				%	
17.SECONDARY LOT				%	
18.EXCESS LAND				%	
19.CONDOMINIUM				%	
20.MISCELLANEOUS				%	
				%	
				%	
Fract. Acre		**Acreage/Sites**			
21.HOUSELOT(FRCT)				%	
22.BASELOT(FRCT)				%	
23.REAR(FRCT)				%	
Acres				%	
24.HOUSELOT				%	
25.BASELOT				%	
26.FRONTAGE 1				%	
27.FRONTAGE 2				%	
28.REAR LAND 1				%	
29.REAR LAND 2				%	

Total Acreage 0.00

Influence Codes

1.USE
2.R/W
3.TOPOGRAPHY
4.SIZE
5.ACCESS
6.RESTRICTIONS
7.SHAPE
8.SEMI-IMPROVED
9.FRACTIONAL

Acres

30.REAR LAND 3
31.REAR LAND 4
32.PASTURE
33.CROP
34.HORTICUL I
35.HORTUCUL II
36.ORCHARD
37.SOFTWOOD
38.MIXED WOOD
39.HARDWOOD
40.WASTE
41.GRAVEL PIT
42.MOBILE HOME SI
43.CONDO SITE
44.EXTRA SET OF L
45.M H HOOK-UP
46.HOLE/SITE

Inspection Witnessed By:

X Date

No./Date	Description	Date Insp.

Notes:

3/14/11- REV. N/C.

Blue Hill

Blue Hill

Map Lot 015-017-ON2 | Account 1668 | Location 28 WATER ST (STAVOLA HOUSE) | Card 1 Of 1 | 8/11/2025

Building Style	**8 COTTAGE**	
1.CONV.	5.COLONIAL	9.CONDO
2.RANCH	6.SPLIT	10.
3.R RANCH	7.CONTEMP	11.
4.CAPE	8.COTTAGE	12.
Dwelling Units	**1**	
Other Units	**0**	
Stories	**4 ONE & 1/2 STORY**	
1.1	4.1.5	7.3.5
2.2	5.1.75	8.4
3.3	6.2.5	9.
Exterior Walls	**5 SHINGLE**	
1.WOOD	5.SHINGLE	9.OTHER
2.VIN/AL	6.BRK/STN	10.ALUM
3.COMPOS.	7.SINGLE	11.LOG
4.ASBESTOS	8.HARDY/CO	12.STONE
Roof Surface	**1 ASPHALT SHINGLES**	
1.ASPHALT	4.COMPOSIT	7.ROLL
2.SLATE	5.WOOD	8.
3.METAL	6.OTHER	9.
SF Masonry Trim	**0**	
	0	
	0	
Year Built	**1**	
Year Remodeled	**0**	
Foundation	**6 PIERS**	
1.CONCRETE	4.WOOD	7.
2.C BLOCK	5.SLAB	8.
3.BR/STONE	6.PIERS	9.
Basement	**9 NO BASEMENT**	
1.1/4 BMT	4.FULL BMT	7.
2.1/2 BMT	5.NONE	8.
3.3/4 BMT	6.	9.NONE
Bsmt Gar # Cars	**0**	
Wet Basement	**9 NO BASEMENT**	
1.DRY	4.DIRT FLR	7.
2.DAMP	5.	8.
3.WET	6.	9.

SF Bsmt Living	**0**	
Fin Bsmt Grade	**0 0**	
	0	
Heat Type	**50%**	**8 FLOOR/WALL UNIT**
1.HWBB	5.FWA	9.NO HEAT
2.HWCI	6.GRAVWA	10.
3.H PUMP	7.ELECTRIC	11.
4.RADIANT	8.FL/WALL	12.
Cool Type	**0%**	**9 NONE**
1.REFRIG	4.W&C AIR	7.
2.EVAPOR	5.	8.
3.H PUMP	6.	9.NONE
Kitchen Style	**2 TYPICAL**	
1.MODERN	4.OBSOLETE	7.
2.TYPICAL	5.	8.
3.OLD TYPE	6.	9.NONE
Bath(s) Style	**2 TYPICAL BATH(S)**	
1.MODERN	4.OBSOLETE	7.
2.TYPICAL	5.	8.
3.OLD TYPE	6.	9.NONE
# Rooms	**0**	
# Bedrooms	**0**	
# Full Baths	**1**	
# Half Baths	**0**	
# Addn Fixtures	**0**	
# Fireplaces	**1**	

TRIO

Layout	**1 TYPICAL**	
1.TYPICAL	4.	7.
2.INADEQ	5.	8.
3.	6.	9.
Attic	**9 NONE**	
1.1/4 FIN	4.FULL FIN	7.
2.1/2 FIN	5.FL/STAIR	8.
3.3/4 FIN	6.	9.NONE
Insulation	**4 MINIMAL**	
1.FULL	4.MINIMAL	7.
2.HEAVY	5.PARTIAL	8.
3.CAPPED	6.	9.NONE
Unfinished %	**0%**	
Grade & Factor	**2 D 100%**	
1.E GRADE	4.B GRADE	7.AAA GRAD
2.D GRADE	5.A GRADE	8.M&S PRIC
3.C GRADE	6.AA GRADE	9.SAME
SQFT (Footprint)	**480**	
Condition	**5 ABOVE AVERAGE**	
1.POOR	4.AVG	7.V G
2.FAIR	5.AVG+	8.EXC
3.AVG-	6.GOOD	9.SAME
Phys. % Good	**0%**	
Funct. % Good	**100%**	
Functional Code	**9 NONE**	
1.INCOMP	4.PL/HT	7.
2.OVERBLT	5.DAMAGE/D	8.
3.STYLE	6.	9.NONE
Econ. % Good	**100%**	
Economic Code	**NONE**	
0.None	3.NO POWER	7.
1.LOCATION	4.DAMAGE/D	8.
2.ENCROACH	9.NONE	9.
Entrance Code	**0**	
1.INTERIOR	4.VACANT	7.
2.REFUSAL	5.ESTIMATE	8.
3.INFORMED	6.	9.
Information Code	**0**	
1.OWNER	4.AGENT	7.
2.RELATIVE	5.ESTIMATE	8.
3.TENANT	6.OTHER	9.

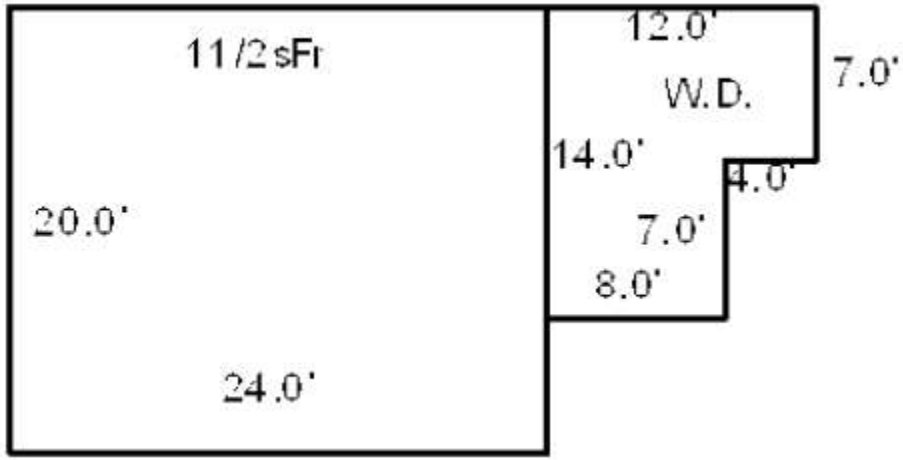

Date Inspected

Additions, Outbuildings & Improvements

Type	Year	Units	Grade	Cond	Phys.	Funct.	Sound Value
68 DECK	2004	140	3 100	4	0 %	100 %	
					%	%	
					%	%	
					%	%	
					%	%	
					%	%	
					%	%	
					%	%	
					%	%	
					%	%	

1.ONE STORY FRAM
2.TWO STORY FRAM
3.THREE STORY FR
4.1 & 1/2 STORY
5.1 & 3/4 STORY
6.2 & 1/2 STORY
21.OPEN FRAME POR
22.ENCL PCH/1SFR(
23.FRAME GARAGE
24.FRAME SHED
25.FRAME BAY WIND
26.1SFR OVERHANG
27.UNFIN BASEMENT
28.UNF ATTIC/LOFT
29.FINISHED ATTIC

Map Lot 015-017-ON3 Account 2633 Location 48 WATER ST Card 1 Of 1 8/11/2025

TOWN OF BLUE HILL (WWTP)
SEWER TREATMENT PLANT
18 UNION ST
BLUE HILL ME 04614

Property Data

Neighborhood **1 NEIGHBORHOOD 1.**

Tree Growth Year **0**

X Coordinate **0**

Y Coordinate **0**

Zone/Land Use **48 SHORELAND**

Secondary Zone

Topography **2 ROLLING**

1.LEVEL	4.BELOW ST	7.ROUGH
2.ROLLING	5.LOW	8.
3.ABOVE ST	6.SWAMPY	9.

Utilities **8 SPRING** **3 PUBLIC SEWER**

1.SUMMER	4.DR WELL	7.SEPTIC
2.WATER	5.DUG WELL	8.SPRING
3.SEWER	6.LAKE WTR	9.NONE

Street **1 PAVED**

1.PAVED	4.PROPOSED	7.
2.SEMI IMP	5.	8.
3.GRAVEL	6.	9.NONE

0

SPRINGWORK YEAR **0**

Sale Data

Sale Date

Price

Sale Type

1.LAND	4.MOBILE	7.
2.L & B	5.OTHER	8.
3.BUILDING	6.	9.

Financing

1.CONVENT	4.SELLER	7.UNKNOWN
2.FHA/VA	5.PRIVATE	8.
3.ASSUMED	6.CASH	9.UNKNOWN

Validity

1.VALID	4.SPLIT	7.RENOVATE
2.RELATED	5.PARTIAL	8.OTHER
3.DISTRESS	6.EXEMPT	9.

Verified

1.BUYER	4.AGENT	7.FAMILY
2.SELLER	5.PUB REC	8.OTHER
3.LENDER	6.MLS	9.CONFID

Assessment Record

Year	Land	Buildings	Exempt	Total
2012	0	1,277,500	1,277,500	0
2013	0	1,277,500	1,277,500	0
2014	0	1,277,500	1,277,500	0
2015	0	1,277,500	1,277,500	0
2016	0	1,277,500	1,277,500	0
2017	0	1,277,500	1,277,500	0
2018	0	1,277,500	1,277,500	0
2019	0	1,277,500	1,277,500	0
2020	0	1,277,500	1,277,500	0
2021	0	1,277,500	1,277,500	0
2022	0	1,277,500	1,277,500	0
2023	0	1,277,500	1,277,500	0
2024	0	1,916,300	1,916,300	0
2025	0	1,916,300	1,916,300	0

Land Data

Front Foot	Type	Effective Frontage	Effective Depth	Influence Factor	Influence Code
11.REGULAR LOT				%	
12.SECONDARY				%	
13.EXCESS FRONTAG				%	
14.REAR LAND				%	
15.MISCELLANEOUS				%	
				%	
				%	
Square Foot		**Square Feet**			
16.REGULAR LOT				%	
17.SECONDARY LOT				%	
18.EXCESS LAND				%	
19.CONDOMINIUM				%	
20.MISCELLANEOUS				%	
				%	
				%	
Fract. Acre		**Acreage/Sites**			
21.HOUSELOT(FRCT)				%	
22.BASELOT(FRCT)				%	
23.REAR(FRCT)				%	
Acres				%	
24.HOUSELOT				%	
25.BASELOT				%	
26.FRONTAGE 1				%	
27.FRONTAGE 2				%	
28.REAR LAND 1				%	
29.REAR LAND 2				%	

Total Acreage 0.00

Influence Codes

1.USE
2.R/W
3.TOPOGRAPHY
4.SIZE
5.ACCESS
6.RESTRICTIONS
7.SHAPE
8.SEMI-IMPROVED
9.FRACTIONAL

Acres

30.REAR LAND 3
31.REAR LAND 4
32.PASTURE
33.CROP
34.HORTICUL I
35.HORTUCUL II
36.ORCHARD
37.SOFTWOOD
38.MIXED WOOD
39.HARDWOOD
40.WASTE
41.GRAVEL PIT
42.MOBILE HOME SI
43.CONDO SITE
44.EXTRA SET OF L
45.M H HOOK-UP
46.HOLE/SITE

Inspection Witnessed By:

X Date

No./Date	Description	Date Insp.

Notes:

'10 @ TOWNS REQUEST SEPERATE TREATMENT PLANT AND FIREHOUSE 3/14/11- REV. N/C.

Blue Hill

Blue Hill

Map Lot 015-017-ON3 | Account 2633 | Location 48 WATER ST | Card 1 Of 1 | 8/11/2025

Building Style **0**		
1.CONV.	5.COLONIAL	9.CONDO
2.RANCH	6.SPLIT	10.
3.R RANCH	7.CONTEMP	11.
4.CAPE	8.COTTAGE	12.
Dwelling Units **0**		
Other Units **0**		
Stories **0**		
1.1	4.1.5	7.3.5
2.2	5.1.75	8.4
3.3	6.2.5	9.
Exterior Walls **0**		
1.WOOD	5.SHINGLE	9.OTHER
2.VIN/AL	6.BRK/STN	10.ALUM
3.COMPOS.	7.SINGLE	11.LOG
4.ASBESTOS	8.HARDY/CO	12.STONE
Roof Surface **0**		
1.ASPHALT	4.COMPOSIT	7.ROLL
2.SLATE	5.WOOD	8.
3.METAL	6.OTHER	9.
SF Masonry Trim **0**		
0		
0		
Year Built **0**		
Year Remodeled **0**		
Foundation **0**		
1.CONCRETE	4.WOOD	7.
2.C BLOCK	5.SLAB	8.
3.BR/STONE	6.PIERS	9.
Basement **0**		
1.1/4 BMT	4.FULL BMT	7.
2.1/2 BMT	5.NONE	8.
3.3/4 BMT	6.	9.NONE
Bsmt Gar # Cars **0**		
Wet Basement **0**		
1.DRY	4.DIRT FLR	7.
2.DAMP	5.	8.
3.WET	6.	9.

SF Bsmt Living **0**		
Fin Bsmt Grade **0 0**		
0		
Heat Type **100%** **0**		
1.HWBB	5.FWA	9.NO HEAT
2.HWCI	6.GRAVWA	10.
3.H PUMP	7.ELECTRIC	11.
4.RADIANT	8.FL/WALL	12.
Cool Type **0%** **9 NONE**		
1.REFRIG	4.W&C AIR	7.
2.EVAPOR	5.	8.
3.H PUMP	6.	9.NONE
Kitchen Style **0**		
1.MODERN	4.OBSOLETE	7.
2.TYPICAL	5.	8.
3.OLD TYPE	6.	9.NONE
Bath(s) Style **0**		
1.MODERN	4.OBSOLETE	7.
2.TYPICAL	5.	8.
3.OLD TYPE	6.	9.NONE
# Rooms **0**		
# Bedrooms **0**		
# Full Baths **0**		
# Half Baths **0**		
# Addn Fixtures **0**		
# Fireplaces **0**		

TRIO

Layout **0**		
1.TYPICAL	4.	7.
2.INADEQ	5.	8.
3.	6.	9.
Attic **0**		
1.1/4 FIN	4.FULL FIN	7.
2.1/2 FIN	5.FL/STAIR	8.
3.3/4 FIN	6.	9.NONE
Insulation **0**		
1.FULL	4.MINIMAL	7.
2.HEAVY	5.PARTIAL	8.
3.CAPPED	6.	9.NONE
Unfinished % **0%**		
Grade & Factor **0 0%**		
1.E GRADE	4.B GRADE	7.AAA GRAD
2.D GRADE	5.A GRADE	8.M&S PRIC
3.C GRADE	6.AA GRADE	9.SAME
SQFT (Footprint) **0**		
Condition **0**		
1.POOR	4.AVG	7.V G
2.FAIR	5.AVG+	8.EXC
3.AVG-	6.GOOD	9.SAME
Phys. % Good **0%**		
Funct. % Good **100%**		
Functional Code **9 NONE**		
1.INCOMP	4.PL/HT	7.
2.OVERBLT	5.DAMAGE/D	8.
3.STYLE	6.	9.NONE
Econ. % Good **100%**		
Economic Code **NONE**		
0.None	3.NO POWER	7.
1.LOCATION	4.DAMAGE/D	8.
2.ENCROACH	9.NONE	9.
Entrance Code **0**		
1.INTERIOR	4.VACANT	7.
2.REFUSAL	5.ESTIMATE	8.
3.INFORMED	6.	9.
Information Code **0**		
1.OWNER	4.AGENT	7.
2.RELATIVE	5.ESTIMATE	8.
3.TENANT	6.OTHER	9.

Date Inspected

Additions, Outbuildings & Improvements

Type	Year	Units	Grade	Cond	Phys.	Funct.	Sound Value
236 TREATMENT	0				%	%	1,916,300
					%	%	
					%	%	
					%	%	
					%	%	
					%	%	
					%	%	
					%	%	
					%	%	
					%	%	

1.ONE STORY FRAM
2.TWO STORY FRAM
3.THREE STORY FR
4.1 & 1/2 STORY
5.1 & 3/4 STORY
6.2 & 1/2 STORY
21.OPEN FRAME POR
22.ENCL PCH/1SFR(
23.FRAME GARAGE
24.FRAME SHED
25.FRAME BAY WIND
26.1SFR OVERHANG
27.UNFIN BASEMENT
28.UNF ATTIC/LOFT
29.FINISHED ATTIC

Map Lot 015-018 Account 1428 Location 49 MAIN ST Card 1 Of 2 8/11/2025

PARTRIDGE HOLDINGS INC
PO BOX 1522
BLUE HILL ME 04614

B7116P911

Previous Owner
PERKINS, MARY ANN MARITAL TRUST
C/O THOMAS PERKINS JR
94 BARTON ST
PRESQUE ISLE ME 04769
Sale Date: 4/30/2021

Previous Owner
PERKINS, MARY ANN
PO BOX 826

BLUE HILL ME 04614
Sale Date: 10/08/2013

Inspection Witnessed By:

X Date

No./Date	Description	Date Insp.

Notes:

3/19/21 - W/SALON OWNER. ADD SALON & 4 PLUMB FIX, DEL 1 PLUMB FIX. ADJ UNITS.
4/23/18 - NO PATIO WAIT FOR NEW PERMIT
3/24/17 - NO PATIO N/C
3/30/15 - NO PATIO N/C
2/6/15 - REV, N/C
3/21/14 - NO ONE AROUND EST FROM PERMIT N/C IN VALUE, ADDING A WALL.
3/15/11- REV. W/WORKER ADJ. PATIO TO W.D.; P/O BLDG 8/11/10 (ADJ.)

Blue Hill

Property Data

Neighborhood **5 NEIGHBORHOOD 5.**

Tree Growth Year **0**

X Coordinate **0**

Y Coordinate **0**

Zone/Land Use **21 COMMERCIAL USE**

Secondary Zone

Topography **2 ROLLING**

1.LEVEL 4.BELOW ST 7.ROUGH
2.ROLLING 5.LOW 8.
3.ABOVE ST 6.SWAMPY 9.

Utilities **4 DRILLED WELL 3 PUBLIC SEWER**

1.SUMMER 4.DR WELL 7.SEPTIC
2.WATER 5.DUG WELL 8.SPRING
3.SEWER 6.LAKE WTR 9.NONE

Street **1 PAVED**

1.PAVED 4.PROPOSED 7.
2.SEMI IMP 5. 8.
3.GRAVEL 6. 9.NONE

0

SPRINGWORK YEAR **0**

Sale Data

Sale Date **4/30/2021**

Price **450,000**

Sale Type **2 LAND &**

1.LAND 4.MOBILE 7.
2.L & B 5.OTHER 8.
3.BUILDING 6. 9.

Financing **7 UNKNOWN.....**

1.CONVENT 4.SELLER 7.UNKNOWN
2.FHA/VA 5.PRIVATE 8.
3.ASSUMED 6.CASH 9.UNKNOWN

Validity **8 OTHER NON VALID**

1.VALID 4.SPLIT 7.RENOVATE
2.RELATED 5.PARTIAL 8.OTHER
3.DISTRESS 6.EXEMPT 9.

Verified **5 PUBLIC RECORD**

1.BUYER 4.AGENT 7.FAMILY
2.SELLER 5.PUB REC 8.OTHER
3.LENDER 6.MLS 9.CONFID

Assessment Record

Year	Land	Buildings	Exempt	Total
2012	277,300	625,200	0	902,500
2013	235,700	531,400	0	767,100
2014	235,700	531,400	0	767,100
2015	235,700	531,400	0	767,100
2016	235,700	531,400	0	767,100
2017	235,700	531,400	0	767,100
2018	235,700	531,400	0	767,100
2019	235,700	531,400	0	767,100
2020	235,700	531,400	0	767,100
2021	235,700	544,800	0	780,500
2022	235,700	544,800	0	780,500
2023	235,700	544,800	0	780,500
2024	190,100	479,100	0	669,200
2025	190,100	479,100	0	669,200

Land Data

Front Foot	Type	Effective Frontage	Effective Depth	Influence Factor	Influence Code
11.REGULAR LOT				%	
12.SECONDARY				%	
13.EXCESS FRONTAG				%	
14.REAR LAND				%	
15.MISCELLANEOUS				%	
				%	
				%	
Square Foot		**Square Feet**			
16.REGULAR LOT				%	
17.SECONDARY LOT				%	
18.EXCESS LAND				%	
19.CONDOMINIUM				%	
20.MISCELLANEOUS				%	
				%	
				%	
Fract. Acre		**Acreage/Sites**			
21.HOUSELOT(FRCT)	21	0.20		100 %	0
22.BASELOT(FRCT)				%	
23.REAR(FRCT)				%	
Acres				%	
24.HOUSELOT				%	
25.BASELOT				%	
26.FRONTAGE 1				%	
27.FRONTAGE 2				%	
28.REAR LAND 1					
29.REAR LAND 2					

Total Acreage 0.20

Influence Codes

1.USE
2.R/W
3.TOPOGRAPHY
4.SIZE
5.ACCESS
6.RESTRICTIONS
7.SHAPE
8.SEMI-IMPROVED
9.FRACTIONAL
Acres
30.REAR LAND 3
31.REAR LAND 4
32.PASTURE
33.CROP
34.HORTICUL I
35.HORTUCUL II
36.ORCHARD
37.SOFTWOOD
38.MIXED WOOD
39.HARDWOOD
40.WASTE
41.GRAVEL PIT
42.MOBILE HOME SI
43.CONDO SITE
44.EXTRA SET OF L
45.M H HOOK-UP
46.HOLE/SITE

Blue Hill

Map Lot 015-018 | Account 1428 | Location 49 MAIN ST | Card 1 Of 2 | 8/11/2025

Building Style	**1 CONVENTIONAL**	
1.CONV.	5.COLONIAL	9.CONDO
2.RANCH	6.SPLIT	10.
3.R RANCH	7.CONTEMP	11.
4.CAPE	8.COTTAGE	12.
Dwelling Units	**3**	
Other Units	**6**	
Stories	**2 TWO STORY**	
1.1	4.1.5	7.3.5
2.2	5.1.75	8.4
3.3	6.2.5	9.
Exterior Walls	**2 VINYL/ALUMINUM**	
1.WOOD	5.SHINGLE	9.OTHER
2.VIN/AL	6.BRK/STN	10.ALUM
3.COMPOS.	7.SINGLE	11.LOG
4.ASBESTOS	8.HARDY/CO	12.STONE
Roof Surface	**1 ASPHALT SHINGLES**	
1.ASPHALT	4.COMPOSIT	7.ROLL
2.SLATE	5.WOOD	8.
3.METAL	6.OTHER	9.
SF Masonry Trim	**0**	
	0	
	0	
Year Built	**1880**	
Year Remodeled	**0**	
Foundation	**3 BRICK &/OR STONE**	
1.CONCRETE	4.WOOD	7.
2.C BLOCK	5.SLAB	8.
3.BR/STONE	6.PIERS	9.
Basement	**4 FULL BASEMENT**	
1.1/4 BMT	4.FULL BMT	7.
2.1/2 BMT	5.NONE	8.
3.3/4 BMT	6.	9.NONE
Bsmt Gar # Cars	**0**	
Wet Basement	**1 DRY BASEMENT**	
1.DRY	4.DIRT FLR	7.
2.DAMP	5.	8.
3.WET	6.	9.

SF Bsmt Living	**0**	
Fin Bsmt Grade	**0 0**	
	0	
Heat Type	**100%**	**5 FORCED WARM AIR**
1.HWBB	5.FWA	9.NO HEAT
2.HWCI	6.GRAVWA	10.
3.H PUMP	7.ELECTRIC	11.
4.RADIANT	8.FL/WALL	12.
Cool Type	**0%**	**9 NONE**
1.REFRIG	4.W&C AIR	7.
2.EVAPOR	5.	8.
3.H PUMP	6.	9.NONE
Kitchen Style	**2 TYPICAL**	
1.MODERN	4.OBSOLETE	7.
2.TYPICAL	5.	8.
3.OLD TYPE	6.	9.NONE
Bath(s) Style	**2 TYPICAL BATH(S)**	
1.MODERN	4.OBSOLETE	7.
2.TYPICAL	5.	8.
3.OLD TYPE	6.	9.NONE
# Rooms	**0**	
# Bedrooms	**0**	
# Full Baths	**8**	
# Half Baths	**0**	
# Addn Fixtures	**9**	
# Fireplaces	**0**	

TRIO

Layout	**1 TYPICAL**	
1.TYPICAL	4.	7.
2.INADEQ	5.	8.
3.	6.	9.
Attic	**5 FLOOR & STAIRS**	
1.1/4 FIN	4.FULL FIN	7.
2.1/2 FIN	5.FL/STAIR	8.
3.3/4 FIN	6.	9.NONE
Insulation	**4 MINIMAL**	
1.FULL	4.MINIMAL	7.
2.HEAVY	5.PARTIAL	8.
3.CAPPED	6.	9.NONE
Unfinished %	**0%**	
Grade & Factor	**3 C 100%**	
1.E GRADE	4.B GRADE	7.AAA GRAD
2.D GRADE	5.A GRADE	8.M&S PRIC
3.C GRADE	6.AA GRADE	9.SAME
SQFT (Footprint)	**1558**	
Condition	**3 BELOW AVERAGE**	
1.POOR	4.AVG	7.V G
2.FAIR	5.AVG+	8.EXC
3.AVG-	6.GOOD	9.SAME
Phys. % Good	**0%**	
Funct. % Good	**75%**	
Functional Code	**3 STYLE**	
1.INCOMP	4.PL/HT	7.
2.OVERBLT	5.DAMAGE/D	8.
3.STYLE	6.	9.NONE
Econ. % Good	**100%**	
Economic Code	**NONE**	
0.None	3.NO POWER	7.
1.LOCATION	4.DAMAGE/D	8.
2.ENCROACH	9.NONE	9.
Entrance Code	**0**	
1.INTERIOR	4.VACANT	7.
2.REFUSAL	5.ESTIMATE	8.
3.INFORMED	6.	9.
Information Code	**0**	
1.OWNER	4.AGENT	7.
2.RELATIVE	5.ESTIMATE	8.
3.TENANT	6.OTHER	9.

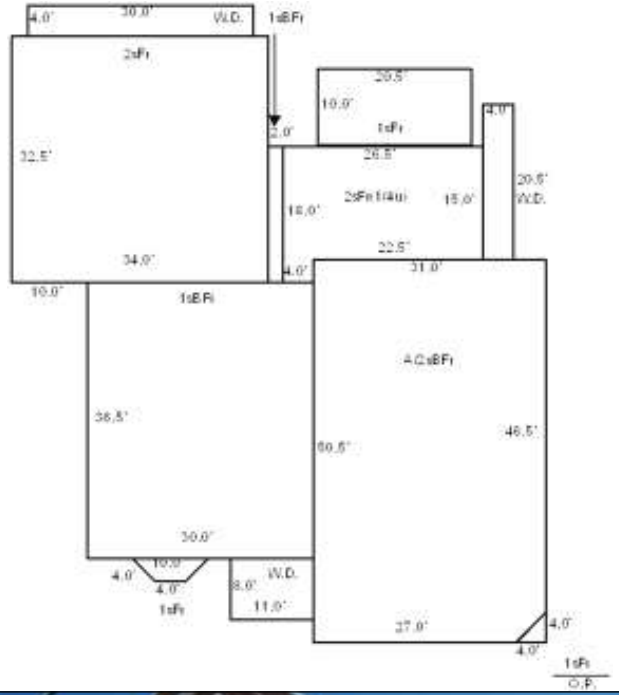

Date Inspected

Additions, Outbuildings & Improvements

Type	Year	Units	Grade	Cond	Phys.	Funct.	Sound Value
68 DECK	0	88	0 0	0	0 %	0 %	
7 ONE STY BSMT FR	0	1095	0 0	0	0 %	0 %	
1 ONE STORY	0	21	0 0	0	0 %	0 %	
2 TWO STORY	0	1105	0 0	0	0 %	0 %	
68 DECK	0	120	0 0	0	0 %	0 %	
7 ONE STY BSMT FR	0	36	0 0	0	0 %	0 %	
2 TWO STORY	0	410	0 0	0	0 %	0 %	
1 ONE STORY	0	205	0 0	0	0 %	0 %	
68 DECK	0	82	0 0	0	0 %	0 %	
1 ONE STORY	0	8	0 0	0	0 %	0 %	

1.ONE STORY FRAM
2.TWO STORY FRAM
3.THREE STORY FR
4.1 & 1/2 STORY
5.1 & 3/4 STORY
6.2 & 1/2 STORY
21.OPEN FRAME POR
22.ENCL PCH/1SFR(
23.FRAME GARAGE
24.FRAME SHED
25.FRAME BAY WIND
26.1SFR OVERHANG
27.UNFIN BASEMENT
28.UNF ATTIC/LOFT
29.FINISHED ATTIC

PARTRIDGE HOLDINGS INC
PO BOX 1522
BLUE HILL ME 04614

B7116P911

Previous Owner
PERKINS, MARY ANN MARITAL TRUST
C/O THOMAS PERKINS JR
94 BARTON ST
PRESQUE ISLE ME 04769
Sale Date: 4/30/2021

Previous Owner
PERKINS, MARY ANN
PO BOX 826

BLUE HILL ME 04614
Sale Date: 10/08/2013

Inspection Witnessed By:

X Date

No./Date	Description	Date Insp.

Notes:

Blue Hill

Property Data

Neighborhood	**5 NEIGHBORHOOD 5.**
Tree Growth Year	**0**
X Coordinate	**0**
Y Coordinate	**0**
Zone/Land Use	**21 COMMERCIAL USE**
Secondary Zone	
Topography	**2 ROLLING**

1.LEVEL 4.BELOW ST 7.ROUGH
2.ROLLING 5.LOW 8.
3.ABOVE ST 6.SWAMPY 9.

Utilities **4 DRILLED WELL 3 PUBLIC SEWER**

1.SUMMER 4.DR WELL 7.SEPTIC
2.WATER 5.DUG WELL 8.SPRING
3.SEWER 6.LAKE WTR 9.NONE

Street **1 PAVED**

1.PAVED 4.PROPOSED 7.
2.SEMI IMP 5. 8.
3.GRAVEL 6. 9.NONE

0

SPRINGWORK YEAR **0**

Sale Data

Sale Date	**4/30/2021**
Price	**450,000**
Sale Type	**2 LAND &**

1.LAND 4.MOBILE 7.
2.L & B 5.OTHER 8.
3.BUILDING 6. 9.

Financing **7 UNKNOWN.....**

1.CONVENT 4.SELLER 7.UNKNOWN
2.FHA/VA 5.PRIVATE 8.
3.ASSUMED 6.CASH 9.UNKNOWN

Validity **8 OTHER NON VALID**

1.VALID 4.SPLIT 7.RENOVATE
2.RELATED 5.PARTIAL 8.OTHER
3.DISTRESS 6.EXEMPT 9.

Verified **5 PUBLIC RECORD**

1.BUYER 4.AGENT 7.FAMILY
2.SELLER 5.PUB REC 8.OTHER
3.LENDER 6.MLS 9.CONFID

Assessment Record

Year	Land	Buildings	Exempt	Total
2012	0	2,000	0	2,000
2013	0	1,700	0	1,700
2014	0	1,700	0	1,700
2015	0	1,700	0	1,700
2016	0	1,700	0	1,700
2017	0	1,700	0	1,700
2018	0	1,700	0	1,700
2019	0	1,700	0	1,700
2020	0	1,700	0	1,700
2021	0	1,700	0	1,700
2022	0	1,700	0	1,700
2023	0	1,700	0	1,700
2024	0	100	0	100
2025	0	100	0	100

Land Data

Front Foot	Type	Effective Frontage	Effective Depth	Influence Factor	Influence Code
11.REGULAR LOT				%	
12.SECONDARY				%	
13.EXCESS FRONTAG				%	
14.REAR LAND				%	
15.MISCELLANEOUS				%	
				%	
				%	
Square Foot		**Square Feet**			
16.REGULAR LOT				%	
17.SECONDARY LOT				%	
18.EXCESS LAND				%	
19.CONDOMINIUM				%	
20.MISCELLANEOUS				%	
				%	
				%	
Fract. Acre		**Acreage/Sites**			
21.HOUSELOT(FRCT)				%	
22.BASELOT(FRCT)				%	
23.REAR(FRCT)				%	
Acres				%	
24.HOUSELOT				%	
25.BASELOT				%	
26.FRONTAGE 1				%	
27.FRONTAGE 2				%	
28.REAR LAND 1					
29.REAR LAND 2					

Total Acreage 0.00

Influence Codes

1.USE
2.R/W
3.TOPOGRAPHY
4.SIZE
5.ACCESS
6.RESTRICTIONS
7.SHAPE
8.SEMI-IMPROVED
9.FRACTIONAL
Acres
30.REAR LAND 3
31.REAR LAND 4
32.PASTURE
33.CROP
34.HORTICUL I
35.HORTUCUL II
36.ORCHARD
37.SOFTWOOD
38.MIXED WOOD
39.HARDWOOD
40.WASTE
41.GRAVEL PIT
42.MOBILE HOME SI
43.CONDO SITE
44.EXTRA SET OF L
45.M H HOOK-UP
46.HOLE/SITE

Blue Hill

Map Lot 015-018 | Account 1428 | Location 49 MAIN ST | Card 2 Of 2 | 8/11/2025

Building Style		
1.CONV.	5.COLONIAL	9.CONDO
2.RANCH	6.SPLIT	10.
3.R RANCH	7.CONTEMP	11.
4.CAPE	8.COTTAGE	12.

Dwelling Units
Other Units

Stories		
1.1	4.1.5	7.3.5
2.2	5.1.75	8.4
3.3	6.2.5	9.

Exterior Walls		
1.WOOD	5.SHINGLE	9.OTHER
2.VIN/AL	6.BRK/STN	10.ALUM
3.COMPOS.	7.SINGLE	11.LOG
4.ASBESTOS	8.HARDY/CO	12.STONE

Roof Surface		
1.ASPHALT	4.COMPOSIT	7.ROLL
2.SLATE	5.WOOD	8.
3.METAL	6.OTHER	9.

SF Masonry Trim

Year Built
Year Remodeled

Foundation		
1.CONCRETE	4.WOOD	7.
2.C BLOCK	5.SLAB	8.
3.BR/STONE	6.PIERS	9.

Basement		
1.1/4 BMT	4.FULL BMT	7.
2.1/2 BMT	5.NONE	8.
3.3/4 BMT	6.	9.NONE

Bsmt Gar # Cars

Wet Basement		
1.DRY	4.DIRT FLR	7.
2.DAMP	5.	8.
3.WET	6.	9.

SF Bsmt Living
Fin Bsmt Grade

Heat Type		
1.HWBB	5.FWA	9.NO HEAT
2.HWCI	6.GRAVWA	10.
3.H PUMP	7.ELECTRIC	11.
4.RADIANT	8.FL/WALL	12.

Cool Type		
1.REFRIG	4.W&C AIR	7.
2.EVAPOR	5.	8.
3.H PUMP	6.	9.NONE

Kitchen Style		
1.MODERN	4.OBSOLETE	7.
2.TYPICAL	5.	8.
3.OLD TYPE	6.	9.NONE

Bath(s) Style		
1.MODERN	4.OBSOLETE	7.
2.TYPICAL	5.	8.
3.OLD TYPE	6.	9.NONE

Rooms
Bedrooms
Full Baths
Half Baths
Addn Fixtures
Fireplaces

TRIO

Layout		
1.TYPICAL	4.	7.
2.INADEQ	5.	8.
3.	6.	9.

Attic		
1.1/4 FIN	4.FULL FIN	7.
2.1/2 FIN	5.FL/STAIR	8.
3.3/4 FIN	6.	9.NONE

Insulation		
1.FULL	4.MINIMAL	7.
2.HEAVY	5.PARTIAL	8.
3.CAPPED	6.	9.NONE

Unfinished %

Grade & Factor		
1.E GRADE	4.B GRADE	7.AAA GRAD
2.D GRADE	5.A GRADE	8.M&S PRIC
3.C GRADE	6.AA GRADE	9.SAME

SQFT (Footprint)

Condition		
1.POOR	4.AVG	7.V G
2.FAIR	5.AVG+	8.EXC
3.AVG-	6.GOOD	9.SAME

Phys. % Good
Funct. % Good

Functional Code		
1.INCOMP	4.PL/HT	7.
2.OVERBLT	5.DAMAGE/D	8.
3.STYLE	6.	9.NONE

Econ. % Good

Economic Code		
0.None	3.NO POWER	7.
1.LOCATION	4.DAMAGE/D	8.
2.ENCROACH	9.NONE	9.

Entrance Code **0**		
1.INTERIOR	4.VACANT	7.
2.REFUSAL	5.ESTIMATE	8.
3.INFORMED	6.	9.

Information Code **0**		
1.OWNER	4.AGENT	7.
2.RELATIVE	5.ESTIMATE	8.
3.TENANT	6.OTHER	9.

Date Inspected

Additions, Outbuildings & Improvements

Type	Year	Units	Grade	Cond	Phys.	Funct.	Sound Value
21 OPEN FRAME	1880	8	3 100	3	0 %	75 %	
					%	%	
					%	%	
					%	%	
					%	%	
					%	%	
					%	%	
					%	%	
					%	%	
					%	%	

1.ONE STORY FRAM
2.TWO STORY FRAM
3.THREE STORY FR
4.1 & 1/2 STORY
5.1 & 3/4 STORY
6.2 & 1/2 STORY
21.OPEN FRAME POR
22.ENCL PCH/1SFR(
23.FRAME GARAGE
24.FRAME SHED
25.FRAME BAY WIND
26.1SFR OVERHANG
27.UNFIN BASEMENT
28.UNF ATTIC/LOFT
29.FINISHED ATTIC

Map Lot 015-019 Account 1796 Location 55 MAIN ST Card 1 Of 1 8/11/2025

MARINE ENVIRONMENTAL RESEARCH INST
SHAW INSTITUTE
PO BOX 1652
BLUE HILL ME 04614

B2909P247

Property Data

Neighborhood	5 NEIGHBORHOOD 5.
Tree Growth Year	0
X Coordinate	0
Y Coordinate	0
Zone/Land Use	21 COMMERCIAL USE
Secondary Zone	
Topography	2 ROLLING

1.LEVEL	4.BELOW ST	7.ROUGH
2.ROLLING	5.LOW	8.
3.ABOVE ST	6.SWAMPY	9.

Utilities	4 DRILLED WELL 3 PUBLIC SEWER

1.SUMMER	4.DR WELL	7.SEPTIC
2.WATER	5.DUG WELL	8.SPRING
3.SEWER	6.LAKE WTR	9.NONE

Street	1 PAVED

1.PAVED	4.PROPOSED	7.
2.SEMI IMP	5.	8.
3.GRAVEL	6.	9.NONE

	0
SPRINGWORK YEAR	0

Sale Data

Sale Date	5/01/2000
Price	420,000
Sale Type	2 LAND &

1.LAND	4.MOBILE	7.
2.L & B	5.OTHER	8.
3.BUILDING	6.	9.

Financing	7 UNKNOWN.....

1.CONVENT	4.SELLER	7.UNKNOWN
2.FHA/VA	5.PRIVATE	8.
3.ASSUMED	6.CASH	9.UNKNOWN

Validity	1 ARMS LENGTH

1.VALID	4.SPLIT	7.RENOVATE
2.RELATED	5.PARTIAL	8.OTHER
3.DISTRESS	6.EXEMPT	9.

Verified	5 PUBLIC RECORD

1.BUYER	4.AGENT	7.FAMILY
2.SELLER	5.PUB REC	8.OTHER
3.LENDER	6.MLS	9.CONFID

Assessment Record

Year	Land	Buildings	Exempt	Total
2012	277,300	368,100	0	645,400
2013	235,700	312,900	548,600	0
2014	235,700	312,900	548,600	0
2015	235,700	312,900	548,600	0
2016	235,700	312,900	548,600	0
2017	235,700	312,900	548,600	0
2018	235,700	312,900	548,600	0
2019	235,700	312,900	548,600	0
2020	235,700	312,900	548,600	0
2021	235,700	312,900	548,600	0
2022	235,700	312,900	548,600	0
2023	235,700	312,900	548,600	0
2024	190,100	365,800	555,900	0
2025	190,100	365,800	555,900	0

Land Data

Front Foot	Type	Effective Frontage	Effective Depth	Influence Factor	Influence Code
11.REGULAR LOT				%	
12.SECONDARY				%	
13.EXCESS FRONTAG				%	
14.REAR LAND				%	
15.MISCELLANEOUS				%	
				%	
				%	
Square Foot		**Square Feet**			
16.REGULAR LOT				%	
17.SECONDARY LOT				%	
18.EXCESS LAND				%	
19.CONDOMINIUM				%	
20.MISCELLANEOUS				%	
				%	
				%	
Fract. Acre		**Acreage/Sites**			
21.HOUSELOT(FRCT)	21	0.20		100 %	0
22.BASELOT(FRCT)				%	
23.REAR(FRCT)				%	
Acres				%	
24.HOUSELOT				%	
25.BASELOT				%	
26.FRONTAGE 1				%	
27.FRONTAGE 2				%	
28.REAR LAND 1				%	
29.REAR LAND 2				%	

Total Acreage 0.20

Influence Codes

1.USE
2.R/W
3.TOPOGRAPHY
4.SIZE
5.ACCESS
6.RESTRICTIONS
7.SHAPE
8.SEMI-IMPROVED
9.FRACTIONAL
Acres
30.REAR LAND 3
31.REAR LAND 4
32.PASTURE
33.CROP
34.HORTICUL I
35.HORTUCUL II
36.ORCHARD
37.SOFTWOOD
38.MIXED WOOD
39.HARDWOOD
40.WASTE
41.GRAVEL PIT
42.MOBILE HOME SI
43.CONDO SITE
44.EXTRA SET OF L
45.M H HOOK-UP
46.HOLE/SITE

Inspection Witnessed By:

X Date

No./Date	Description	Date Insp.

Notes:

6/26/08 W/MRS ADD NEW W.D. 3/17/09 W/MRS PROJECT NOT GOING TO HAPPEN. 3/15/11- NO REV. JUST THERE. '13 EXEMPTION APPLICATION APPROVED

Blue Hill

Blue Hill

Map Lot 015-019 | Account 1796 | Location 55 MAIN ST | Card 1 Of 1 | 8/11/2025

Building Style	**1 CONVENTIONAL**	
1.CONV.	5.COLONIAL	9.CONDO
2.RANCH	6.SPLIT	10.
3.R RANCH	7.CONTEMP	11.
4.CAPE	8.COTTAGE	12.
Dwelling Units	**1**	
Other Units	**2**	
Stories	**2 TWO STORY**	
1.1	4.1.5	7.3.5
2.2	5.1.75	8.4
3.3	6.2.5	9.
Exterior Walls	**1 WOOD SIDING**	
1.WOOD	5.SHINGLE	9.OTHER
2.VIN/AL	6.BRK/STN	10.ALUM
3.COMPOS.	7.SINGLE	11.LOG
4.ASBESTOS	8.HARDY/CO	12.STONE
Roof Surface	**1 ASPHALT SHINGLES**	
1.ASPHALT	4.COMPOSIT	7.ROLL
2.SLATE	5.WOOD	8.
3.METAL	6.OTHER	9.
SF Masonry Trim	**0**	
	0	
	0	
Year Built	**1840**	
Year Remodeled	**2002**	
Foundation	**3 BRICK &/OR STONE**	
1.CONCRETE	4.WOOD	7.
2.C BLOCK	5.SLAB	8.
3.BR/STONE	6.PIERS	9.
Basement	**4 FULL BASEMENT**	
1.1/4 BMT	4.FULL BMT	7.
2.1/2 BMT	5.NONE	8.
3.3/4 BMT	6.	9.NONE
Bsmt Gar # Cars	**0**	
Wet Basement	**2 DAMP BASEMENT**	
1.DRY	4.DIRT FLR	7.
2.DAMP	5.	8.
3.WET	6.	9.

SF Bsmt Living	**0**	
Fin Bsmt Grade	**0 0**	
	0	
Heat Type	**100%**	**1 HOT WATER BB**
1.HWBB	5.FWA	9.NO HEAT
2.HWCI	6.GRAVWA	10.
3.H PUMP	7.ELECTRIC	11.
4.RADIANT	8.FL/WALL	12.
Cool Type	**0%**	**9 NONE**
1.REFRIG	4.W&C AIR	7.
2.EVAPOR	5.	8.
3.H PUMP	6.	9.NONE
Kitchen Style	**2 TYPICAL**	
1.MODERN	4.OBSOLETE	7.
2.TYPICAL	5.	8.
3.OLD TYPE	6.	9.NONE
Bath(s) Style	**2 TYPICAL BATH(S)**	
1.MODERN	4.OBSOLETE	7.
2.TYPICAL	5.	8.
3.OLD TYPE	6.	9.NONE
# Rooms	**0**	
# Bedrooms	**0**	
# Full Baths	**0**	
# Half Baths	**2**	
# Addn Fixtures	**0**	
# Fireplaces	**1**	

TRIO

Layout	**1 TYPICAL**	
1.TYPICAL	4.	7.
2.INADEQ	5.	8.
3.	6.	9.
Attic	**5 FLOOR & STAIRS**	
1.1/4 FIN	4.FULL FIN	7.
2.1/2 FIN	5.FL/STAIR	8.
3.3/4 FIN	6.	9.NONE
Insulation	**4 MINIMAL**	
1.FULL	4.MINIMAL	7.
2.HEAVY	5.PARTIAL	8.
3.CAPPED	6.	9.NONE
Unfinished %	**0%**	
Grade & Factor	**4 B 100%**	
1.E GRADE	4.B GRADE	7.AAA GRAD
2.D GRADE	5.A GRADE	8.M&S PRIC
3.C GRADE	6.AA GRADE	9.SAME
SQFT (Footprint)	**1248**	
Condition	**5 ABOVE AVERAGE**	
1.POOR	4.AVG	7.V G
2.FAIR	5.AVG+	8.EXC
3.AVG-	6.GOOD	9.SAME
Phys. % Good	**0%**	
Funct. % Good	**75%**	
Functional Code	**3 STYLE**	
1.INCOMP	4.PL/HT	7.
2.OVERBLT	5.DAMAGE/D	8.
3.STYLE	6.	9.NONE
Econ. % Good	**100%**	
Economic Code	**NONE**	
0.None	3.NO POWER	7.
1.LOCATION	4.DAMAGE/D	8.
2.ENCROACH	9.NONE	9.
Entrance Code	**1 INTERIOR INSPECT**	
1.INTERIOR	4.VACANT	7.
2.REFUSAL	5.ESTIMATE	8.
3.INFORMED	6.	9.
Information Code	**1 OWNER**	
1.OWNER	4.AGENT	7.
2.RELATIVE	5.ESTIMATE	8.
3.TENANT	6.OTHER	9.

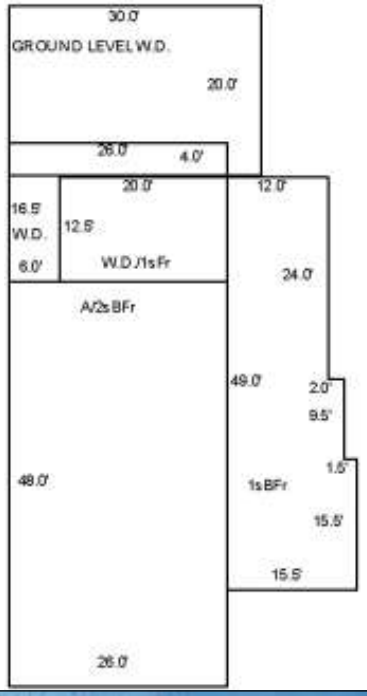

Date Inspected

Additions, Outbuildings & Improvements

Type	Year	Units	Grade	Cond	Phys.	Funct.	Sound Value
68 DECK	0	179	0 0	0	0 %	0 %	
68 DECK	0	250	0 0	0	0 %	0 %	
1 ONE STORY	0	250	0 0	0	0 %	0 %	
7 ONE STY BSMT FR	0	661	0 0	0	0 %	0 %	
68 DECK	2007	600	2 100	4	0 %	100 %	
					%	%	
					%	%	
					%	%	
					%	%	
					%	%	

1.ONE STORY FRAM
2.TWO STORY FRAM
3.THREE STORY FR
4.1 & 1/2 STORY
5.1 & 3/4 STORY
6.2 & 1/2 STORY
21.OPEN FRAME POR
22.ENCL PCH/1SFR(
23.FRAME GARAGE
24.FRAME SHED
25.FRAME BAY WIND
26.1SFR OVERHANG
27.UNFIN BASEMENT
28.UNF ATTIC/LOFT
29.FINISHED ATTIC

Map Lot 015-020 | Account 1736 | Location LAND-MAIN STREET | Card 1 Of 1 | 8/11/2025

TOWN OF BLUE HILL
18 UNION ST
Blue Hill ME 04614
USA

B1186P503

Property Data

Neighborhood	**5 NEIGHBORHOOD 5.**
Tree Growth Year	**0**
X Coordinate	**0**
Y Coordinate	**0**
Zone/Land Use	**21 COMMERCIAL USE**
Secondary Zone	
Topography	**9** **9**

1.LEVEL 4.BELOW ST 7.ROUGH
2.ROLLING 5.LOW 8.
3.ABOVE ST 6.SWAMPY 9.

Utilities **9 NONE** **9 NONE**

1.SUMMER 4.DR WELL 7.SEPTIC
2.WATER 5.DUG WELL 8.SPRING
3.SEWER 6.LAKE WTR 9.NONE

Street **9 NONE**

1.PAVED 4.PROPOSED 7.
2.SEMI IMP 5. 8.
3.GRAVEL 6. 9.NONE

0

SPRINGWORK YEAR **0**

Sale Data

Sale Date
Price
Sale Type
1.LAND 4.MOBILE 7.
2.L & B 5.OTHER 8.
3.BUILDING 6. 9.

Financing
1.CONVENT 4.SELLER 7.UNKNOWN
2.FHA/VA 5.PRIVATE 8.
3.ASSUMED 6.CASH 9.UNKNOWN

Validity
1.VALID 4.SPLIT 7.RENOVATE
2.RELATED 5.PARTIAL 8.OTHER
3.DISTRESS 6.EXEMPT 9.

Verified
1.BUYER 4.AGENT 7.FAMILY
2.SELLER 5.PUB REC 8.OTHER
3.LENDER 6.MLS 9.CONFID

Assessment Record

Year	Land	Buildings	Exempt	Total
2012	82,200	0	82,200	0
2013	69,800	0	69,800	0
2014	69,800	0	69,800	0
2015	69,800	0	69,800	0
2016	69,800	0	69,800	0
2017	69,800	0	69,800	0
2018	69,800	0	69,800	0
2019	69,800	0	69,800	0
2020	69,800	0	69,800	0
2021	69,800	0	69,800	0
2022	69,800	0	69,800	0
2023	69,800	0	69,800	0
2024	34,900	0	34,900	0
2025	34,900	0	34,900	0

Land Data

Front Foot	Type	Effective Frontage	Effective Depth	Influence Factor	Influence Code
11.REGULAR LOT				%	
12.SECONDARY				%	
13.EXCESS FRONTAG				%	
14.REAR LAND				%	
15.MISCELLANEOUS				%	
				%	
				%	
Square Foot		**Square Feet**			
16.REGULAR LOT				%	
17.SECONDARY LOT				%	
18.EXCESS LAND				%	
19.CONDOMINIUM				%	
20.MISCELLANEOUS				%	
				%	
				%	
Fract. Acre		**Acreage/Sites**			
21.HOUSELOT(FRCT)	22	0.30		25 %	4
22.BASELOT(FRCT)				%	
23.REAR(FRCT)				%	
Acres				%	
24.HOUSELOT				%	
25.BASELOT				%	
26.FRONTAGE 1				%	
27.FRONTAGE 2				%	
28.REAR LAND 1				%	
29.REAR LAND 2				%	

Total Acreage 0.30

Influence Codes

1.USE
2.R/W
3.TOPOGRAPHY
4.SIZE
5.ACCESS
6.RESTRICTIONS
7.SHAPE
8.SEMI-IMPROVED
9.FRACTIONAL
Acres
30.REAR LAND 3
31.REAR LAND 4
32.PASTURE
33.CROP
34.HORTICUL I
35.HORTUCUL II
36.ORCHARD
37.SOFTWOOD
38.MIXED WOOD
39.HARDWOOD
40.WASTE
41.GRAVEL PIT
42.MOBILE HOME SI
43.CONDO SITE
44.EXTRA SET OF L
45.M H HOOK-UP
46.HOLE/SITE

Inspection Witnessed By:

X Date

No./Date	Description	Date Insp.

Notes:

Blue Hill

Blue Hill

Map Lot 015-020 | Account 1736 | Location LAND-MAIN STREET | Card 1 Of 1 | 8/11/2025

Building Style		
1.CONV.	5.COLONIAL	9.CONDO
2.RANCH	6.SPLIT	10.
3.R RANCH	7.CONTEMP	11.
4.CAPE	8.COTTAGE	12.

Dwelling Units
Other Units

Stories		
1.1	4.1.5	7.3.5
2.2	5.1.75	8.4
3.3	6.2.5	9.

Exterior Walls		
1.WOOD	5.SHINGLE	9.OTHER
2.VIN/AL	6.BRK/STN	10.ALUM
3.COMPOS.	7.SINGLE	11.LOG
4.ASBESTOS	8.HARDY/CO	12.STONE

Roof Surface		
1.ASPHALT	4.COMPOSIT	7.ROLL
2.SLATE	5.WOOD	8.
3.METAL	6.OTHER	9.

SF Masonry Trim

Year Built
Year Remodeled

Foundation		
1.CONCRETE	4.WOOD	7.
2.C BLOCK	5.SLAB	8.
3.BR/STONE	6.PIERS	9.

Basement		
1.1/4 BMT	4.FULL BMT	7.
2.1/2 BMT	5.NONE	8.
3.3/4 BMT	6.	9.NONE

Bsmt Gar # Cars

Wet Basement		
1.DRY	4.DIRT FLR	7.
2.DAMP	5.	8.
3.WET	6.	9.

SF Bsmt Living
Fin Bsmt Grade

Heat Type		
1.HWBB	5.FWA	9.NO HEAT
2.HWCI	6.GRAVWA	10.
3.H PUMP	7.ELECTRIC	11.
4.RADIANT	8.FL/WALL	12.

Cool Type		
1.REFRIG	4.W&C AIR	7.
2.EVAPOR	5.	8.
3.H PUMP	6.	9.NONE

Kitchen Style		
1.MODERN	4.OBSOLETE	7.
2.TYPICAL	5.	8.
3.OLD TYPE	6.	9.NONE

Bath(s) Style		
1.MODERN	4.OBSOLETE	7.
2.TYPICAL	5.	8.
3.OLD TYPE	6.	9.NONE

Rooms
Bedrooms
Full Baths
Half Baths
Addn Fixtures
Fireplaces

TRIO

Layout		
1.TYPICAL	4.	7.
2.INADEQ	5.	8.
3.	6.	9.

Attic		
1.1/4 FIN	4.FULL FIN	7.
2.1/2 FIN	5.FL/STAIR	8.
3.3/4 FIN	6.	9.NONE

Insulation		
1.FULL	4.MINIMAL	7.
2.HEAVY	5.PARTIAL	8.
3.CAPPED	6.	9.NONE

Unfinished %

Grade & Factor		
1.E GRADE	4.B GRADE	7.AAA GRAD
2.D GRADE	5.A GRADE	8.M&S PRIC
3.C GRADE	6.AA GRADE	9.SAME

SQFT (Footprint)

Condition		
1.POOR	4.AVG	7.V G
2.FAIR	5.AVG+	8.EXC
3.AVG-	6.GOOD	9.SAME

Phys. % Good
Funct. % Good

Functional Code		
1.INCOMP	4.PL/HT	7.
2.OVERBLT	5.DAMAGE/D	8.
3.STYLE	6.	9.NONE

Econ. % Good

Economic Code		
0.None	3.NO POWER	7.
1.LOCATION	4.DAMAGE/D	8.
2.ENCROACH	9.NONE	9.

Entrance Code **0**		
1.INTERIOR	4.VACANT	7.
2.REFUSAL	5.ESTIMATE	8.
3.INFORMED	6.	9.

Information Code **0**		
1.OWNER	4.AGENT	7.
2.RELATIVE	5.ESTIMATE	8.
3.TENANT	6.OTHER	9.

Date Inspected

Additions, Outbuildings & Improvements

Type	Year	Units	Grade	Cond	Phys.	Funct.	Sound Value
					%	%	
					%	%	
					%	%	
					%	%	
					%	%	
					%	%	
					%	%	
					%	%	
					%	%	
					%	%	

1.ONE STORY FRAM
2.TWO STORY FRAM
3.THREE STORY FR
4.1 & 1/2 STORY
5.1 & 3/4 STORY
6.2 & 1/2 STORY
21.OPEN FRAME POR
22.ENCL PCH/1SFR(
23.FRAME GARAGE
24.FRAME SHED
25.FRAME BAY WIND
26.1SFR OVERHANG
27.UNFIN BASEMENT
28.UNF ATTIC/LOFT
29.FINISHED ATTIC

Map Lot 015-021 Account 112 Location 71 MAIN ST Card 1 Of 2 8/11/2025

SEEGER, RICHARD EJR
SEEGER, BARBARA *(TRUSTEES)
PO BOX 1668
BLUE HILL ME 04614

B3278P147

Property Data

Neighborhood	13 NEIGHBORHOOD 13.
Tree Growth Year	0
X Coordinate	0
Y Coordinate	0
Zone/Land Use	48 SHORELAND
Secondary Zone	
Topography	2 ROLLING

1.LEVEL	4.BELOW ST	7.ROUGH
2.ROLLING	5.LOW	8.
3.ABOVE ST	6.SWAMPY	9.

Utilities	4 DRILLED WELL 3 PUBLIC SEWER

1.SUMMER	4.DR WELL	7.SEPTIC
2.WATER	5.DUG WELL	8.SPRING
3.SEWER	6.LAKE WTR	9.NONE

Street	1 PAVED

1.PAVED	4.PROPOSED	7.
2.SEMI IMP	5.	8.
3.GRAVEL	6.	9.NONE

	0
SPRINGWORK YEAR	2003

Sale Data

Sale Date	
Price	

Sale Type

1.LAND	4.MOBILE	7.
2.L & B	5.OTHER	8.
3.BUILDING	6.	9.

Financing

1.CONVENT	4.SELLER	7.UNKNOWN
2.FHA/VA	5.PRIVATE	8.
3.ASSUMED	6.CASH	9.UNKNOWN

Validity

1.VALID	4.SPLIT	7.RENOVATE
2.RELATED	5.PARTIAL	8.OTHER
3.DISTRESS	6.EXEMPT	9.

Verified

1.BUYER	4.AGENT	7.FAMILY
2.SELLER	5.PUB REC	8.OTHER
3.LENDER	6.MLS	9.CONFID

Assessment Record

Year	Land	Buildings	Exempt	Total
2012	375,800	208,700	0	584,500
2013	319,400	177,400	0	496,800
2014	319,400	177,400	0	496,800
2015	316,900	178,300	0	495,200
2016	316,900	178,300	0	495,200
2017	316,900	178,300	0	495,200
2018	316,900	178,300	0	495,200
2019	316,900	178,300	0	495,200
2020	316,900	178,300	0	495,200
2021	316,900	178,300	0	495,200
2022	316,900	178,300	23,500	471,700
2023	316,900	178,300	20,250	474,950
2024	402,500	359,500	25,000	737,000
2025	402,500	359,500	25,000	737,000

Land Data

Front Foot	Type	Effective Frontage	Effective Depth	Influence Factor	Influence Code
11.REGULAR LOT				%	
12.SECONDARY				%	
13.EXCESS FRONTAG				%	
14.REAR LAND				%	
15.MISCELLANEOUS				%	
				%	
				%	
Square Foot		**Square Feet**			
16.REGULAR LOT				%	
17.SECONDARY LOT				%	
18.EXCESS LAND				%	
19.CONDOMINIUM				%	
20.MISCELLANEOUS				%	
				%	
				%	
Fract. Acre		**Acreage/Sites**			
21.HOUSELOT(FRCT)	21	0.20		100 %	0
22.BASELOT(FRCT)				%	
23.REAR(FRCT)				%	
Acres				%	
24.HOUSELOT				%	
25.BASELOT				%	
26.FRONTAGE 1				%	
27.FRONTAGE 2				%	
28.REAR LAND 1				%	
29.REAR LAND 2				%	

Total Acreage 0.20

Influence Codes

1.USE
2.R/W
3.TOPOGRAPHY
4.SIZE
5.ACCESS
6.RESTRICTIONS
7.SHAPE
8.SEMI-IMPROVED
9.FRACTIONAL
Acres
30.REAR LAND 3
31.REAR LAND 4
32.PASTURE
33.CROP
34.HORTICUL I
35.HORTUCUL II
36.ORCHARD
37.SOFTWOOD
38.MIXED WOOD
39.HARDWOOD
40.WASTE
41.GRAVEL PIT
42.MOBILE HOME SI
43.CONDO SITE
44.EXTRA SET OF L
45.M H HOOK-UP
46.HOLE/SITE

Inspection Witnessed By:

X Date

No./Date	Description	Date Insp.

Notes:

2/8/19-REV ADJ SQ FT AND DIMS CD#2
2/6/15 REV W/MR, ADJ LISTS. BOTH DWLGS ARE OLD, EXTENSIVELY REMOD HOUSES. NO WELL ON PROP, SHARED WITH LOT 23, ADJ. ADD WD CARD 2
3/17/09 NAH N/C 3/14/11- NO REV. JUST THERE.

Blue Hill

Blue Hill

Map Lot 015-021 | Account 112 | Location 71 MAIN ST | Card 1 Of 2 | 8/11/2025

Building Style	**1 CONVENTIONAL**	
1.CONV.	5.COLONIAL	9.CONDO
2.RANCH	6.SPLIT	10.
3.R RANCH	7.CONTEMP	11.
4.CAPE	8.COTTAGE	12.
Dwelling Units	**1**	
Other Units	**0**	
Stories	**2 TWO STORY**	
1.1	4.1.5	7.3.5
2.2	5.1.75	8.4
3.3	6.2.5	9.
Exterior Walls	**5 SHINGLE**	
1.WOOD	5.SHINGLE	9.OTHER
2.VIN/AL	6.BRK/STN	10.ALUM
3.COMPOS.	7.SINGLE	11.LOG
4.ASBESTOS	8.HARDY/CO	12.STONE
Roof Surface	**1 ASPHALT SHINGLES**	
1.ASPHALT	4.COMPOSIT	7.ROLL
2.SLATE	5.WOOD	8.
3.METAL	6.OTHER	9.
SF Masonry Trim	**0**	
	0	
	0	
Year Built	**1**	
Year Remodeled	**2000**	
Foundation	**1 CONCRETE**	
1.CONCRETE	4.WOOD	7.
2.C BLOCK	5.SLAB	8.
3.BR/STONE	6.PIERS	9.
Basement	**5 CRAWL SPACE**	
1.1/4 BMT	4.FULL BMT	7.
2.1/2 BMT	5.NONE	8.
3.3/4 BMT	6.	9.NONE
Bsmt Gar # Cars	**0**	
Wet Basement	**9 NO BASEMENT**	
1.DRY	4.DIRT FLR	7.
2.DAMP	5.	8.
3.WET	6.	9.

SF Bsmt Living	**0**	
Fin Bsmt Grade	**0 0**	
	0	
Heat Type	**100%**	**1 HOT WATER BB**
1.HWBB	5.FWA	9.NO HEAT
2.HWCI	6.GRAVWA	10.
3.H PUMP	7.ELECTRIC	11.
4.RADIANT	8.FL/WALL	12.
Cool Type	**0%**	**9 NONE**
1.REFRIG	4.W&C AIR	7.
2.EVAPOR	5.	8.
3.H PUMP	6.	9.NONE
Kitchen Style	**2 TYPICAL**	
1.MODERN	4.OBSOLETE	7.
2.TYPICAL	5.	8.
3.OLD TYPE	6.	9.NONE
Bath(s) Style	**2 TYPICAL BATH(S)**	
1.MODERN	4.OBSOLETE	7.
2.TYPICAL	5.	8.
3.OLD TYPE	6.	9.NONE
# Rooms	**0**	
# Bedrooms	**0**	
# Full Baths	**2**	
# Half Baths	**0**	
# Addn Fixtures	**0**	
# Fireplaces	**1**	

TRIO

Layout	**1 TYPICAL**	
1.TYPICAL	4.	7.
2.INADEQ	5.	8.
3.	6.	9.
Attic	**9 NONE**	
1.1/4 FIN	4.FULL FIN	7.
2.1/2 FIN	5.FL/STAIR	8.
3.3/4 FIN	6.	9.NONE
Insulation	**1 FULL**	
1.FULL	4.MINIMAL	7.
2.HEAVY	5.PARTIAL	8.
3.CAPPED	6.	9.NONE
Unfinished %	**0%**	
Grade & Factor	**4 B 105%**	
1.E GRADE	4.B GRADE	7.AAA GRAD
2.D GRADE	5.A GRADE	8.M&S PRIC
3.C GRADE	6.AA GRADE	9.SAME
SQFT (Footprint)	**684**	
Condition	**7 VERY GOOD**	
1.POOR	4.AVG	7.V G
2.FAIR	5.AVG+	8.EXC
3.AVG-	6.GOOD	9.SAME
Phys. % Good	**0%**	
Funct. % Good	**100%**	
Functional Code	**9 NONE**	
1.INCOMP	4.PL/HT	7.
2.OVERBLT	5.DAMAGE/D	8.
3.STYLE	6.	9.NONE
Econ. % Good	**100%**	
Economic Code	**NONE**	
0.None	3.NO POWER	7.
1.LOCATION	4.DAMAGE/D	8.
2.ENCROACH	9.NONE	9.
Entrance Code	**0**	
1.INTERIOR	4.VACANT	7.
2.REFUSAL	5.ESTIMATE	8.
3.INFORMED	6.	9.
Information Code	**0**	
1.OWNER	4.AGENT	7.
2.RELATIVE	5.ESTIMATE	8.
3.TENANT	6.OTHER	9.

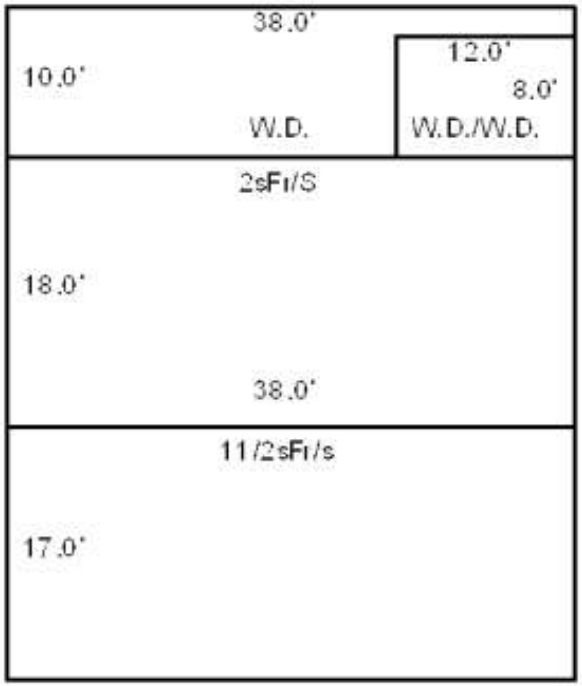

Date Inspected

Additions, Outbuildings & Improvements

Type	Year	Units	Grade	Cond	Phys.	Funct.	Sound Value
4 1 & 1/2 STORY FR	0	646	0 0	0	0 %	0 %	
68 DECK	0	380	0 0	0	0 %	0 %	
68 DECK	0	96	0 0	0	0 %	0 %	
					%	%	
					%	%	
					%	%	
					%	%	
					%	%	
					%	%	
					%	%	

1.ONE STORY FRAM
2.TWO STORY FRAM
3.THREE STORY FR
4.1 & 1/2 STORY
5.1 & 3/4 STORY
6.2 & 1/2 STORY
21.OPEN FRAME POR
22.ENCL PCH/1SFR(
23.FRAME GARAGE
24.FRAME SHED
25.FRAME BAY WIND
26.1SFR OVERHANG
27.UNFIN BASEMENT
28.UNF ATTIC/LOFT
29.FINISHED ATTIC

SEEGER, RICHARD EJR
SEEGER, BARBARA *(TRUSTEES)
PO BOX 1668
BLUE HILL ME 04614

B3278P147

Property Data

Neighborhood **13 NEIGHBORHOOD 13.**

Tree Growth Year **0**

X Coordinate **0**

Y Coordinate **0**

Zone/Land Use **48 SHORELAND**

Secondary Zone

Topography **2 ROLLING**

1.LEVEL	4.BELOW ST	7.ROUGH
2.ROLLING	5.LOW	8.
3.ABOVE ST	6.SWAMPY	9.

Utilities **4 DRILLED WELL 3 PUBLIC SEWER**

1.SUMMER	4.DR WELL	7.SEPTIC
2.WATER	5.DUG WELL	8.SPRING
3.SEWER	6.LAKE WTR	9.NONE

Street **1 PAVED**

1.PAVED	4.PROPOSED	7.
2.SEMI IMP	5.	8.
3.GRAVEL	6.	9.NONE

0

SPRINGWORK YEAR **2003**

Sale Data

Sale Date

Price

Sale Type

1.LAND	4.MOBILE	7.
2.L & B	5.OTHER	8.
3.BUILDING	6.	9.

Financing

1.CONVENT	4.SELLER	7.UNKNOWN
2.FHA/VA	5.PRIVATE	8.
3.ASSUMED	6.CASH	9.UNKNOWN

Validity

1.VALID	4.SPLIT	7.RENOVATE
2.RELATED	5.PARTIAL	8.OTHER
3.DISTRESS	6.EXEMPT	9.

Verified

1.BUYER	4.AGENT	7.FAMILY
2.SELLER	5.PUB REC	8.OTHER
3.LENDER	6.MLS	9.CONFID

Assessment Record

Year	Land	Buildings	Exempt	Total
2012	0	110,400	0	110,400
2013	0	93,900	0	93,900
2014	0	93,900	0	93,900
2015	0	89,600	0	89,600
2016	0	89,600	0	89,600
2017	0	89,600	0	89,600
2018	0	89,600	0	89,600
2019	0	84,300	0	84,300
2020	0	84,300	0	84,300
2021	0	84,300	0	84,300
2022	0	84,300	0	84,300
2023	0	84,300	0	84,300
2024	0	148,700	0	148,700
2025	0	148,700	0	148,700

Land Data

Front Foot	Type	Effective Frontage	Effective Depth	Influence Factor	Influence Code
11.REGULAR LOT				%	
12.SECONDARY				%	
13.EXCESS FRONTAG				%	
14.REAR LAND				%	
15.MISCELLANEOUS				%	
				%	
				%	
Square Foot		**Square Feet**			
16.REGULAR LOT				%	
17.SECONDARY LOT				%	
18.EXCESS LAND				%	
19.CONDOMINIUM				%	
20.MISCELLANEOUS				%	
				%	
				%	
Fract. Acre		**Acreage/Sites**			
21.HOUSELOT(FRCT)				%	
22.BASELOT(FRCT)				%	
23.REAR(FRCT)				%	
Acres				%	
24.HOUSELOT				%	
25.BASELOT				%	
26.FRONTAGE 1				%	
27.FRONTAGE 2				%	
28.REAR LAND 1				%	
29.REAR LAND 2				%	

Total Acreage 0.00

Influence Codes

1.USE
2.R/W
3.TOPOGRAPHY
4.SIZE
5.ACCESS
6.RESTRICTIONS
7.SHAPE
8.SEMI-IMPROVED
9.FRACTIONAL
Acres
30.REAR LAND 3
31.REAR LAND 4
32.PASTURE
33.CROP
34.HORTICUL I
35.HORTUCUL II
36.ORCHARD
37.SOFTWOOD
38.MIXED WOOD
39.HARDWOOD
40.WASTE
41.GRAVEL PIT
42.MOBILE HOME SI
43.CONDO SITE
44.EXTRA SET OF L
45.M H HOOK-UP
46.HOLE/SITE

Inspection Witnessed By:

X Date

No./Date	Description	Date Insp.

Notes:

Blue Hill

Blue Hill

Map Lot 015-021 | Account 112 | Location 77 MAIN ST | Card 2 Of 2 | 8/11/2025

Building Style	**1 CONVENTIONAL**	
1.CONV.	5.COLONIAL	9.CONDO
2.RANCH	6.SPLIT	10.
3.R RANCH	7.CONTEMP	11.
4.CAPE	8.COTTAGE	12.
Dwelling Units	**1**	
Other Units	**0**	
Stories	**5 ONE & 3/4 STORY**	
1.1	4.1.5	7.3.5
2.2	5.1.75	8.4
3.3	6.2.5	9.
Exterior Walls	**5 SHINGLE**	
1.WOOD	5.SHINGLE	9.OTHER
2.VIN/AL	6.BRK/STN	10.ALUM
3.COMPOS.	7.SINGLE	11.LOG
4.ASBESTOS	8.HARDY/CO	12.STONE
Roof Surface	**1 ASPHALT SHINGLES**	
1.ASPHALT	4.COMPOSIT	7.ROLL
2.SLATE	5.WOOD	8.
3.METAL	6.OTHER	9.
SF Masonry Trim	**0**	
	0	
	0	
Year Built	**1**	
Year Remodeled	**1193**	
Foundation	**6 PIERS**	
1.CONCRETE	4.WOOD	7.
2.C BLOCK	5.SLAB	8.
3.BR/STONE	6.PIERS	9.
Basement	**9 NO BASEMENT**	
1.1/4 BMT	4.FULL BMT	7.
2.1/2 BMT	5.NONE	8.
3.3/4 BMT	6.	9.NONE
Bsmt Gar # Cars	**0**	
Wet Basement	**9 NO BASEMENT**	
1.DRY	4.DIRT FLR	7.
2.DAMP	5.	8.
3.WET	6.	9.

SF Bsmt Living	**0**	
Fin Bsmt Grade	**0 0**	
	0	
Heat Type	**100%**	**1 HOT WATER BB**
1.HWBB	5.FWA	9.NO HEAT
2.HWCI	6.GRAVWA	10.
3.H PUMP	7.ELECTRIC	11.
4.RADIANT	8.FL/WALL	12.
Cool Type	**0%**	**9 NONE**
1.REFRIG	4.W&C AIR	7.
2.EVAPOR	5.	8.
3.H PUMP	6.	9.NONE
Kitchen Style	**2 TYPICAL**	
1.MODERN	4.OBSOLETE	7.
2.TYPICAL	5.	8.
3.OLD TYPE	6.	9.NONE
Bath(s) Style	**2 TYPICAL BATH(S)**	
1.MODERN	4.OBSOLETE	7.
2.TYPICAL	5.	8.
3.OLD TYPE	6.	9.NONE
# Rooms	**0**	
# Bedrooms	**0**	
# Full Baths	**2**	
# Half Baths	**0**	
# Addn Fixtures	**0**	
# Fireplaces	**0**	

TRIO

Layout	**1 TYPICAL**	
1.TYPICAL	4.	7.
2.INADEQ	5.	8.
3.	6.	9.
Attic	**9 NONE**	
1.1/4 FIN	4.FULL FIN	7.
2.1/2 FIN	5.FL/STAIR	8.
3.3/4 FIN	6.	9.NONE
Insulation	**1 FULL**	
1.FULL	4.MINIMAL	7.
2.HEAVY	5.PARTIAL	8.
3.CAPPED	6.	9.NONE
Unfinished %	**0%**	
Grade & Factor	**3 C 100%**	
1.E GRADE	4.B GRADE	7.AAA GRAD
2.D GRADE	5.A GRADE	8.M&S PRIC
3.C GRADE	6.AA GRADE	9.SAME
SQFT (Footprint)	**480**	
Condition	**7 VERY GOOD**	
1.POOR	4.AVG	7.V G
2.FAIR	5.AVG+	8.EXC
3.AVG-	6.GOOD	9.SAME
Phys. % Good	**0%**	
Funct. % Good	**100%**	
Functional Code	**9 NONE**	
1.INCOMP	4.PL/HT	7.
2.OVERBLT	5.DAMAGE/D	8.
3.STYLE	6.	9.NONE
Econ. % Good	**100%**	
Economic Code	**NONE**	
0.None	3.NO POWER	7.
1.LOCATION	4.DAMAGE/D	8.
2.ENCROACH	9.NONE	9.
Entrance Code	**5 ESTIMATED**	
1.INTERIOR	4.VACANT	7.
2.REFUSAL	5.ESTIMATE	8.
3.INFORMED	6.	9.
Information Code	**5 ESTIMATE**	
1.OWNER	4.AGENT	7.
2.RELATIVE	5.ESTIMATE	8.
3.TENANT	6.OTHER	9.

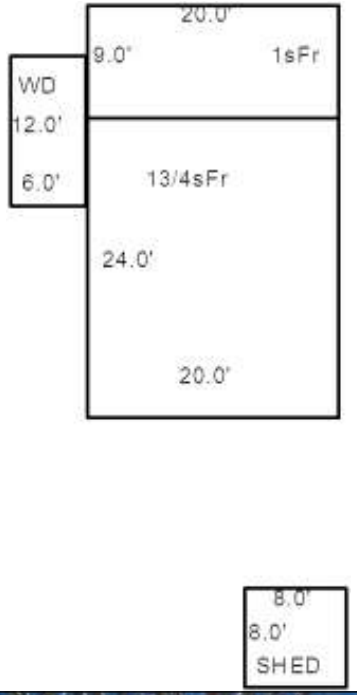

Date Inspected

Additions, Outbuildings & Improvements

Type	Year	Units	Grade	Cond	Phys.	Funct.	Sound Value
1 ONE STORY	0	180	0 0	0	0 %	0 %	
24 FRAME SHED	2001				%	%	800
68 DECK	2012	72	3 100	4	0 %	100 %	
					%	%	
					%	%	
					%	%	
					%	%	
					%	%	
					%	%	
					%	%	

1.ONE STORY FRAM
2.TWO STORY FRAM
3.THREE STORY FR
4.1 & 1/2 STORY
5.1 & 3/4 STORY
6.2 & 1/2 STORY
21.OPEN FRAME POR
22.ENCL PCH/1SFR(
23.FRAME GARAGE
24.FRAME SHED
25.FRAME BAY WIND
26.1SFR OVERHANG
27.UNFIN BASEMENT
28.UNF ATTIC/LOFT
29.FINISHED ATTIC

Map Lot 015-022 Account 232 Location 75 MAIN ST Card 1 Of 1 8/11/2025

BLUE HILL I.O.O.F.
PO BOX 231
BLUE HILL ME 04614

Property Data

Neighborhood **5 NEIGHBORHOOD 5.**

Tree Growth Year **0**

X Coordinate **0**

Y Coordinate **0**

Zone/Land Use **21 COMMERCIAL USE**

Secondary Zone **48 & SHORELAND**

Topography **2 ROLLING**

1.LEVEL	4.BELOW ST	7.ROUGH
2.ROLLING	5.LOW	8.
3.ABOVE ST	6.SWAMPY	9.

Utilities **4 DRILLED WELL 3 PUBLIC SEWER**

1.SUMMER	4.DR WELL	7.SEPTIC
2.WATER	5.DUG WELL	8.SPRING
3.SEWER	6.LAKE WTR	9.NONE

Street **1 PAVED**

1.PAVED	4.PROPOSED	7.
2.SEMI IMP	5.	8.
3.GRAVEL	6.	9.NONE

0

SPRINGWORK YEAR **0**

Sale Data

Sale Date

Price

Sale Type

1.LAND	4.MOBILE	7.
2.L & B	5.OTHER	8.
3.BUILDING	6.	9.

Financing

1.CONVENT	4.SELLER	7.UNKNOWN
2.FHA/VA	5.PRIVATE	8.
3.ASSUMED	6.CASH	9.UNKNOWN

Validity

1.VALID	4.SPLIT	7.RENOVATE
2.RELATED	5.PARTIAL	8.OTHER
3.DISTRESS	6.EXEMPT	9.

Verified

1.BUYER	4.AGENT	7.FAMILY
2.SELLER	5.PUB REC	8.OTHER
3.LENDER	6.MLS	9.CONFID

Assessment Record

Year	Land	Buildings	Exempt	Total
2012	131,200	180,900	312,100	0
2013	111,500	153,800	265,300	0
2014	111,500	153,800	265,300	0
2015	111,500	153,800	265,300	0
2016	111,500	153,800	265,300	0
2017	111,500	153,800	265,300	0
2018	111,500	153,800	265,300	0
2019	111,500	156,700	268,200	0
2020	111,500	156,700	268,200	0
2021	111,500	156,700	268,200	0
2022	111,500	156,700	268,200	0
2023	111,500	156,700	268,200	0
2024	58,500	326,900	385,400	0
2025	58,500	326,900	385,400	0

Land Data

Front Foot	Type	Effective Frontage	Effective Depth	Influence Factor	Influence Code
11.REGULAR LOT				%	
12.SECONDARY				%	
13.EXCESS FRONTAG				%	
14.REAR LAND				%	
15.MISCELLANEOUS				%	
				%	
				%	
Square Foot		**Square Feet**			
16.REGULAR LOT				%	
17.SECONDARY LOT				%	
18.EXCESS LAND				%	
19.CONDOMINIUM				%	
20.MISCELLANEOUS				%	
				%	
				%	
Fract. Acre		**Acreage/Sites**			
21.HOUSELOT(FRCT)	21	0.10		66 %	0
22.BASELOT(FRCT)	99			66 %	0
23.REAR(FRCT)				%	
Acres				%	
24.HOUSELOT				%	
25.BASELOT				%	
26.FRONTAGE 1				%	
27.FRONTAGE 2				%	
28.REAR LAND 1				%	
29.REAR LAND 2				%	

Total Acreage 0.10

Influence Codes

1.USE
2.R/W
3.TOPOGRAPHY
4.SIZE
5.ACCESS
6.RESTRICTIONS
7.SHAPE
8.SEMI-IMPROVED
9.FRACTIONAL
Acres
30.REAR LAND 3
31.REAR LAND 4
32.PASTURE
33.CROP
34.HORTICUL I
35.HORTUCUL II
36.ORCHARD
37.SOFTWOOD
38.MIXED WOOD
39.HARDWOOD
40.WASTE
41.GRAVEL PIT
42.MOBILE HOME SI
43.CONDO SITE
44.EXTRA SET OF L
45.M H HOOK-UP
46.HOLE/SITE

Inspection Witnessed By:

X Date

No./Date	Description	Date Insp.

Notes:

2/8/19-REV OP NOW 1sFr
3/14/11- REV. N/C.
'12 TAXABLE PORTION ASSESSED UNDER SEPERATE ACCOUNT

Blue Hill

Blue Hill

Map Lot 015-022 | Account 232 | Location 75 MAIN ST | Card 1 Of 1 | 8/11/2025

Building Style	**1 CONVENTIONAL**	
1.CONV.	5.COLONIAL	9.CONDO
2.RANCH	6.SPLIT	10.
3.R RANCH	7.CONTEMP	11.
4.CAPE	8.COTTAGE	12.
Dwelling Units	**1**	
Other Units	**0**	
Stories	**6 TWO & 1/2 STORY**	
1.1	4.1.5	7.3.5
2.2	5.1.75	8.4
3.3	6.2.5	9.
Exterior Walls	**2 VINYL/ALUMINUM**	
1.WOOD	5.SHINGLE	9.OTHER
2.VIN/AL	6.BRK/STN	10.ALUM
3.COMPOS.	7.SINGLE	11.LOG
4.ASBESTOS	8.HARDY/CO	12.STONE
Roof Surface	**1 ASPHALT SHINGLES**	
1.ASPHALT	4.COMPOSIT	7.ROLL
2.SLATE	5.WOOD	8.
3.METAL	6.OTHER	9.
SF Masonry Trim	**0**	
	0	
	0	
Year Built	**1896**	
Year Remodeled	**0**	
Foundation	**3 BRICK &/OR STONE**	
1.CONCRETE	4.WOOD	7.
2.C BLOCK	5.SLAB	8.
3.BR/STONE	6.PIERS	9.
Basement	**4 FULL BASEMENT**	
1.1/4 BMT	4.FULL BMT	7.
2.1/2 BMT	5.NONE	8.
3.3/4 BMT	6.	9.NONE
Bsmt Gar # Cars	**0**	
Wet Basement	**2 DAMP BASEMENT**	
1.DRY	4.DIRT FLR	7.
2.DAMP	5.	8.
3.WET	6.	9.

SF Bsmt Living	**0**	
Fin Bsmt Grade	**0 0**	
	0	
Heat Type	**100%**	**5 FORCED WARM AIR**
1.HWBB	5.FWA	9.NO HEAT
2.HWCI	6.GRAVWA	10.
3.H PUMP	7.ELECTRIC	11.
4.RADIANT	8.FL/WALL	12.
Cool Type	**0%**	**9 NONE**
1.REFRIG	4.W&C AIR	7.
2.EVAPOR	5.	8.
3.H PUMP	6.	9.NONE
Kitchen Style	**2 TYPICAL**	
1.MODERN	4.OBSOLETE	7.
2.TYPICAL	5.	8.
3.OLD TYPE	6.	9.NONE
Bath(s) Style	**2 TYPICAL BATH(S)**	
1.MODERN	4.OBSOLETE	7.
2.TYPICAL	5.	8.
3.OLD TYPE	6.	9.NONE
# Rooms	**0**	
# Bedrooms	**0**	
# Full Baths	**0**	
# Half Baths	**2**	
# Addn Fixtures	**0**	
# Fireplaces	**0**	

TRIO

Layout	**1 TYPICAL**	
1.TYPICAL	4.	7.
2.INADEQ	5.	8.
3.	6.	9.
Attic	**9 NONE**	
1.1/4 FIN	4.FULL FIN	7.
2.1/2 FIN	5.FL/STAIR	8.
3.3/4 FIN	6.	9.NONE
Insulation	**3 CAPPED ONLY**	
1.FULL	4.MINIMAL	7.
2.HEAVY	5.PARTIAL	8.
3.CAPPED	6.	9.NONE
Unfinished %	**0%**	
Grade & Factor	**4 B 100%**	
1.E GRADE	4.B GRADE	7.AAA GRAD
2.D GRADE	5.A GRADE	8.M&S PRIC
3.C GRADE	6.AA GRADE	9.SAME
SQFT (Footprint)	**2015**	
Condition	**4 AVERAGE**	
1.POOR	4.AVG	7.V G
2.FAIR	5.AVG+	8.EXC
3.AVG-	6.GOOD	9.SAME
Phys. % Good	**0%**	
Funct. % Good	**100%**	
Functional Code	**9 NONE**	
1.INCOMP	4.PL/HT	7.
2.OVERBLT	5.DAMAGE/D	8.
3.STYLE	6.	9.NONE
Econ. % Good	**66%**	
Economic Code	**NONE**	
0.None	3.NO POWER	7.
1.LOCATION	4.DAMAGE/D	8.
2.ENCROACH	9.NONE	9.
Entrance Code	**0**	
1.INTERIOR	4.VACANT	7.
2.REFUSAL	5.ESTIMATE	8.
3.INFORMED	6.	9.
Information Code	**0**	
1.OWNER	4.AGENT	7.
2.RELATIVE	5.ESTIMATE	8.
3.TENANT	6.OTHER	9.



Date Inspected

Additions, Outbuildings & Improvements

Type	Year	Units	Grade	Cond	Phys.	Funct.	Sound Value
1 ONE STORY	0	126	0 0	0	0 %	0 %	
					%	%	
					%	%	
					%	%	
					%	%	
					%	%	
					%	%	
					%	%	
					%	%	
					%	%	

1.ONE STORY FRAM
2.TWO STORY FRAM
3.THREE STORY FR
4.1 & 1/2 STORY
5.1 & 3/4 STORY
6.2 & 1/2 STORY
21.OPEN FRAME POR
22.ENCL PCH/1SFR(
23.FRAME GARAGE
24.FRAME SHED
25.FRAME BAY WIND
26.1SFR OVERHANG
27.UNFIN BASEMENT
28.UNF ATTIC/LOFT
29.FINISHED ATTIC

Map Lot 015-022 Account 2691 Location 75 MAIN ST Card 1 Of 1 8/11/2025

BLUE HILL I.O.O.F.
PO BOX 231
BLUE HILL ME 04614

Property Data

Neighborhood **5 NEIGHBORHOOD 5.**

Tree Growth Year **0**

X Coordinate **0**

Y Coordinate **0**

Zone/Land Use **21 COMMERCIAL USE**

Secondary Zone **48 & SHORELAND**

Topography **2 ROLLING**

1.LEVEL	4.BELOW ST	7.ROUGH
2.ROLLING	5.LOW	8.
3.ABOVE ST	6.SWAMPY	9.

Utilities **4 DRILLED WELL 3 PUBLIC SEWER**

1.SUMMER	4.DR WELL	7.SEPTIC
2.WATER	5.DUG WELL	8.SPRING
3.SEWER	6.LAKE WTR	9.NONE

Street **1 PAVED**

1.PAVED	4.PROPOSED	7.
2.SEMI IMP	5.	8.
3.GRAVEL	6.	9.NONE

0

SPRINGWORK YEAR **0**

Sale Data

Sale Date

Price

Sale Type

1.LAND	4.MOBILE	7.
2.L & B	5.OTHER	8.
3.BUILDING	6.	9.

Financing

1.CONVENT	4.SELLER	7.UNKNOWN
2.FHA/VA	5.PRIVATE	8.
3.ASSUMED	6.CASH	9.UNKNOWN

Validity

1.VALID	4.SPLIT	7.RENOVATE
2.RELATED	5.PARTIAL	8.OTHER
3.DISTRESS	6.EXEMPT	9.

Verified

1.BUYER	4.AGENT	7.FAMILY
2.SELLER	5.PUB REC	8.OTHER
3.LENDER	6.MLS	9.CONFID

Assessment Record

Year	Land	Buildings	Exempt	Total
2012	65,600	90,500	0	156,100
2013	55,700	76,900	0	132,600
2014	55,700	76,900	0	132,600
2015	55,700	76,900	0	132,600
2016	55,700	76,900	0	132,600
2017	55,700	76,900	0	132,600
2018	55,700	76,900	0	132,600
2019	55,700	76,900	0	132,600
2020	55,700	76,900	0	132,600
2021	55,700	76,900	0	132,600
2022	55,700	76,900	0	132,600
2023	55,700	76,900	0	132,600
2024	14,600	184,800	0	199,400
2025	14,600	184,800	0	199,400

Land Data

Front Foot	Type	Effective Frontage	Effective Depth	Influence Factor	Influence Code
11.REGULAR LOT				%	
12.SECONDARY				%	
13.EXCESS FRONTAG				%	
14.REAR LAND				%	
15.MISCELLANEOUS				%	
				%	
				%	
Square Foot		**Square Feet**			
16.REGULAR LOT				%	
17.SECONDARY LOT				%	
18.EXCESS LAND				%	
19.CONDOMINIUM				%	
20.MISCELLANEOUS				%	
				%	
				%	
Fract. Acre		**Acreage/Sites**			
21.HOUSELOT(FRCT)	21	0.10		33 %	0
22.BASELOT(FRCT)	99			33 %	0
23.REAR(FRCT)				%	
Acres				%	
24.HOUSELOT				%	
25.BASELOT				%	
26.FRONTAGE 1				%	
27.FRONTAGE 2				%	
28.REAR LAND 1				%	
29.REAR LAND 2				%	

Total Acreage 0.10

Influence Codes

1.USE
2.R/W
3.TOPOGRAPHY
4.SIZE
5.ACCESS
6.RESTRICTIONS
7.SHAPE
8.SEMI-IMPROVED
9.FRACTIONAL
Acres
30.REAR LAND 3
31.REAR LAND 4
32.PASTURE
33.CROP
34.HORTICUL I
35.HORTUCUL II
36.ORCHARD
37.SOFTWOOD
38.MIXED WOOD
39.HARDWOOD
40.WASTE
41.GRAVEL PIT
42.MOBILE HOME SI
43.CONDO SITE
44.EXTRA SET OF L
45.M H HOOK-UP
46.HOLE/SITE

Inspection Witnessed By:

X Date

No./Date	Description	Date Insp.

Notes:

'12 NEW ACCOUNT- THIS ASSESSMENT IS FOR THE 33% THATS IS TAXABLE

Blue Hill

Blue Hill

Map Lot 015-022 | Account 2691 | Location 75 MAIN ST | Card 1 Of 1 | 8/11/2025

Building Style	**1 CONVENTIONAL**	
1.CONV.	5.COLONIAL	9.CONDO
2.RANCH	6.SPLIT	10.
3.R RANCH	7.CONTEMP	11.
4.CAPE	8.COTTAGE	12.
Dwelling Units	**1**	
Other Units	**0**	
Stories	**6 TWO & 1/2 STORY**	
1.1	4.1.5	7.3.5
2.2	5.1.75	8.4
3.3	6.2.5	9.
Exterior Walls	**2 VINYL/ALUMINUM**	
1.WOOD	5.SHINGLE	9.OTHER
2.VIN/AL	6.BRK/STN	10.ALUM
3.COMPOS.	7.SINGLE	11.LOG
4.ASBESTOS	8.HARDY/CO	12.STONE
Roof Surface	**1 ASPHALT SHINGLES**	
1.ASPHALT	4.COMPOSIT	7.ROLL
2.SLATE	5.WOOD	8.
3.METAL	6.OTHER	9.
SF Masonry Trim	**0**	
	0	
	0	
Year Built	**1896**	
Year Remodeled	**0**	
Foundation	**3 BRICK &/OR STONE**	
1.CONCRETE	4.WOOD	7.
2.C BLOCK	5.SLAB	8.
3.BR/STONE	6.PIERS	9.
Basement	**4 FULL BASEMENT**	
1.1/4 BMT	4.FULL BMT	7.
2.1/2 BMT	5.NONE	8.
3.3/4 BMT	6.	9.NONE
Bsmt Gar # Cars	**0**	
Wet Basement	**2 DAMP BASEMENT**	
1.DRY	4.DIRT FLR	7.
2.DAMP	5.	8.
3.WET	6.	9.

SF Bsmt Living	**0**	
Fin Bsmt Grade	**0 0**	
	0	
Heat Type	**100%**	**5 FORCED WARM AIR**
1.HWBB	5.FWA	9.NO HEAT
2.HWCI	6.GRAVWA	10.
3.H PUMP	7.ELECTRIC	11.
4.RADIANT	8.FL/WALL	12.
Cool Type	**0%**	**9 NONE**
1.REFRIG	4.W&C AIR	7.
2.EVAPOR	5.	8.
3.H PUMP	6.	9.NONE
Kitchen Style	**2 TYPICAL**	
1.MODERN	4.OBSOLETE	7.
2.TYPICAL	5.	8.
3.OLD TYPE	6.	9.NONE
Bath(s) Style	**2 TYPICAL BATH(S)**	
1.MODERN	4.OBSOLETE	7.
2.TYPICAL	5.	8.
3.OLD TYPE	6.	9.NONE
# Rooms	**0**	
# Bedrooms	**0**	
# Full Baths	**0**	
# Half Baths	**2**	
# Addn Fixtures	**0**	
# Fireplaces	**0**	

TRIO

Layout	**1 TYPICAL**	
1.TYPICAL	4.	7.
2.INADEQ	5.	8.
3.	6.	9.
Attic	**9 NONE**	
1.1/4 FIN	4.FULL FIN	7.
2.1/2 FIN	5.FL/STAIR	8.
3.3/4 FIN	6.	9.NONE
Insulation	**3 CAPPED ONLY**	
1.FULL	4.MINIMAL	7.
2.HEAVY	5.PARTIAL	8.
3.CAPPED	6.	9.NONE
Unfinished %	**0%**	
Grade & Factor	**4 B 100%**	
1.E GRADE	4.B GRADE	7.AAA GRAD
2.D GRADE	5.A GRADE	8.M&S PRIC
3.C GRADE	6.AA GRADE	9.SAME
SQFT (Footprint)	**2015**	
Condition	**6 GOOD**	
1.POOR	4.AVG	7.V G
2.FAIR	5.AVG+	8.EXC
3.AVG-	6.GOOD	9.SAME
Phys. % Good	**0%**	
Funct. % Good	**100%**	
Functional Code	**9 NONE**	
1.INCOMP	4.PL/HT	7.
2.OVERBLT	5.DAMAGE/D	8.
3.STYLE	6.	9.NONE
Econ. % Good	**33%**	
Economic Code	**NONE**	
0.None	3.NO POWER	7.
1.LOCATION	4.DAMAGE/D	8.
2.ENCROACH	9.NONE	9.
Entrance Code	**0**	
1.INTERIOR	4.VACANT	7.
2.REFUSAL	5.ESTIMATE	8.
3.INFORMED	6.	9.
Information Code	**0**	
1.OWNER	4.AGENT	7.
2.RELATIVE	5.ESTIMATE	8.
3.TENANT	6.OTHER	9.

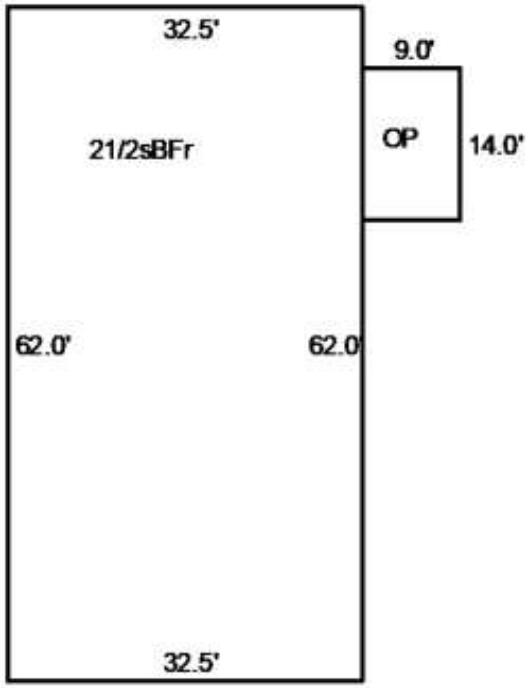

Date Inspected

Additions, Outbuildings & Improvements

Type	Year	Units	Grade	Cond	Phys.	Funct.	Sound Value
21 OPEN FRAME	0	126	0 0	0	0 %	0 %	
					%	%	
					%	%	
					%	%	
					%	%	
					%	%	
					%	%	
					%	%	
					%	%	
					%	%	

1.ONE STORY FRAM
2.TWO STORY FRAM
3.THREE STORY FR
4.1 & 1/2 STORY
5.1 & 3/4 STORY
6.2 & 1/2 STORY
21.OPEN FRAME POR
22.ENCL PCH/1SFR(
23.FRAME GARAGE
24.FRAME SHED
25.FRAME BAY WIND
26.1SFR OVERHANG
27.UNFIN BASEMENT
28.UNF ATTIC/LOFT
29.FINISHED ATTIC

Map Lot 015-023 Account 113 Location 79 MAIN ST Card 1 Of 1 8/11/2025

HARTMAN, JUD
HARTMAN, GRETCHEN
PO BOX 753
BLUE HILL ME 04614

B2918P64

Inspection Witnessed By:

X Date

No./Date	Description	Date Insp.

Notes:

2/8/19-REV ADD STORAGE CONTAINER
6/26/08 GALLERY OPEN NO ONE AROUND REMOVE UNFIN AREA FOR 2nd FLOOR BEING ENTIRLEY FINISHED ADD 1 OTHER UNIT FOR GALLERY ADD FULL BATH FOR APT AND ADJ ATTIC TO FULL FINISHED FOR APPARENT APT MOSTLY PER PERMIT. 3/14/11- REV. NAH ADD MORE W.D. AND ADD O.H.

Blue Hill

Property Data

Neighborhood **13 NEIGHBORHOOD 13.**

Tree Growth Year **0**

X Coordinate **0**

Y Coordinate **0**

Zone/Land Use **48 SHORELAND**

Secondary Zone **21 & COMMERCIAL**

Topography **2 ROLLING**

1.LEVEL	4.BELOW ST	7.ROUGH
2.ROLLING	5.LOW	8.
3.ABOVE ST	6.SWAMPY	9.

Utilities **4 DRILLED WELL 3 PUBLIC SEWER**

1.SUMMER	4.DR WELL	7.SEPTIC
2.WATER	5.DUG WELL	8.SPRING
3.SEWER	6.LAKE WTR	9.NONE

Street **1 PAVED**

1.PAVED	4.PROPOSED	7.
2.SEMI IMP	5.	8.
3.GRAVEL	6.	9.NONE

0

SPRINGWORK YEAR **0**

Sale Data

Sale Date

Price

Sale Type

1.LAND	4.MOBILE	7.
2.L & B	5.OTHER	8.
3.BUILDING	6.	9.

Financing

1.CONVENT	4.SELLER	7.UNKNOWN
2.FHA/VA	5.PRIVATE	8.
3.ASSUMED	6.CASH	9.UNKNOWN

Validity

1.VALID	4.SPLIT	7.RENOVATE
2.RELATED	5.PARTIAL	8.OTHER
3.DISTRESS	6.EXEMPT	9.

Verified

1.BUYER	4.AGENT	7.FAMILY
2.SELLER	5.PUB REC	8.OTHER
3.LENDER	6.MLS	9.CONFID

Assessment Record

Year	Land	Buildings	Exempt	Total
2012	329,000	273,400	0	602,400
2013	279,700	232,400	0	512,100
2014	279,700	232,400	0	512,100
2015	279,700	232,400	0	512,100
2016	279,700	232,400	0	512,100
2017	279,700	232,400	0	512,100
2018	279,700	232,400	0	512,100
2019	279,700	234,400	0	514,100
2020	279,700	234,400	0	514,100
2021	279,700	234,400	0	514,100
2022	279,700	234,400	0	514,100
2023	279,700	234,400	0	514,100
2024	360,000	334,400	0	694,400
2025	360,000	334,400	0	694,400

Land Data

Front Foot	Type	Effective Frontage	Effective Depth	Influence Factor	Influence Code
11.REGULAR LOT				%	
12.SECONDARY				%	
13.EXCESS FRONTAG				%	
14.REAR LAND				%	
15.MISCELLANEOUS				%	
				%	
				%	
Square Foot		**Square Feet**			
16.REGULAR LOT				%	
17.SECONDARY LOT				%	
18.EXCESS LAND				%	
19.CONDOMINIUM				%	
20.MISCELLANEOUS				%	
				%	
				%	
Fract. Acre		**Acreage/Sites**			
21.HOUSELOT(FRCT)	21	0.16		100 %	0
22.BASELOT(FRCT)				%	
23.REAR(FRCT)				%	
Acres				%	
24.HOUSELOT				%	
25.BASELOT				%	
26.FRONTAGE 1				%	
27.FRONTAGE 2				%	
28.REAR LAND 1					
29.REAR LAND 2					

Total Acreage 0.16

Influence Codes

1.USE
2.R/W
3.TOPOGRAPHY
4.SIZE
5.ACCESS
6.RESTRICTIONS
7.SHAPE
8.SEMI-IMPROVED
9.FRACTIONAL
Acres
30.REAR LAND 3
31.REAR LAND 4
32.PASTURE
33.CROP
34.HORTICUL I
35.HORTUCUL II
36.ORCHARD
37.SOFTWOOD
38.MIXED WOOD
39.HARDWOOD
40.WASTE
41.GRAVEL PIT
42.MOBILE HOME SI
43.CONDO SITE
44.EXTRA SET OF L
45.M H HOOK-UP
46.HOLE/SITE

Blue Hill

Map Lot 015-023 | Account 113 | Location 79 MAIN ST | Card 1 Of 1 | 8/11/2025

Building Style	**1 CONVENTIONAL**	
1.CONV.	5.COLONIAL	9.CONDO
2.RANCH	6.SPLIT	10.
3.R RANCH	7.CONTEMP	11.
4.CAPE	8.COTTAGE	12.
Dwelling Units	**1**	
Other Units	**1**	
Stories	**2 TWO STORY**	
1.1	4.1.5	7.3.5
2.2	5.1.75	8.4
3.3	6.2.5	9.
Exterior Walls	**2 VINYL/ALUMINUM**	
1.WOOD	5.SHINGLE	9.OTHER
2.VIN/AL	6.BRK/STN	10.ALUM
3.COMPOS.	7.SINGLE	11.LOG
4.ASBESTOS	8.HARDY/CO	12.STONE
Roof Surface	**1 ASPHALT SHINGLES**	
1.ASPHALT	4.COMPOSIT	7.ROLL
2.SLATE	5.WOOD	8.
3.METAL	6.OTHER	9.
SF Masonry Trim	**0**	
	0	
	0	
Year Built	**1**	
Year Remodeled	**0**	
Foundation	**3 BRICK &/OR STONE**	
1.CONCRETE	4.WOOD	7.
2.C BLOCK	5.SLAB	8.
3.BR/STONE	6.PIERS	9.
Basement	**4 FULL BASEMENT**	
1.1/4 BMT	4.FULL BMT	7.
2.1/2 BMT	5.NONE	8.
3.3/4 BMT	6.	9.NONE
Bsmt Gar # Cars	**0**	
Wet Basement	**2 DAMP BASEMENT**	
1.DRY	4.DIRT FLR	7.
2.DAMP	5.	8.
3.WET	6.	9.

SF Bsmt Living	**0**	
Fin Bsmt Grade	**0 0**	
	0	
Heat Type	**100%**	**5 FORCED WARM AIR**
1.HWBB	5.FWA	9.NO HEAT
2.HWCI	6.GRAVWA	10.
3.H PUMP	7.ELECTRIC	11.
4.RADIANT	8.FL/WALL	12.
Cool Type	**0%**	**9 NONE**
1.REFRIG	4.W&C AIR	7.
2.EVAPOR	5.	8.
3.H PUMP	6.	9.NONE
Kitchen Style	**9 NONE**	
1.MODERN	4.OBSOLETE	7.
2.TYPICAL	5.	8.
3.OLD TYPE	6.	9.NONE
Bath(s) Style	**2 TYPICAL BATH(S)**	
1.MODERN	4.OBSOLETE	7.
2.TYPICAL	5.	8.
3.OLD TYPE	6.	9.NONE
# Rooms	**0**	
# Bedrooms	**0**	
# Full Baths	**1**	
# Half Baths	**1**	
# Addn Fixtures	**0**	
# Fireplaces	**0**	

TRIO

Layout	**1 TYPICAL**	
1.TYPICAL	4.	7.
2.INADEQ	5.	8.
3.	6.	9.
Attic	**4 FULL FINISHED**	
1.1/4 FIN	4.FULL FIN	7.
2.1/2 FIN	5.FL/STAIR	8.
3.3/4 FIN	6.	9.NONE
Insulation	**3 CAPPED ONLY**	
1.FULL	4.MINIMAL	7.
2.HEAVY	5.PARTIAL	8.
3.CAPPED	6.	9.NONE
Unfinished %	**0%**	
Grade & Factor	**4 B 100%**	
1.E GRADE	4.B GRADE	7.AAA GRAD
2.D GRADE	5.A GRADE	8.M&S PRIC
3.C GRADE	6.AA GRADE	9.SAME
SQFT (Footprint)	**1716**	
Condition	**3 BELOW AVERAGE**	
1.POOR	4.AVG	7.V G
2.FAIR	5.AVG+	8.EXC
3.AVG-	6.GOOD	9.SAME
Phys. % Good	**0%**	
Funct. % Good	**100%**	
Functional Code	**9 NONE**	
1.INCOMP	4.PL/HT	7.
2.OVERBLT	5.DAMAGE/D	8.
3.STYLE	6.	9.NONE
Econ. % Good	**100%**	
Economic Code	**NONE**	
0.None	3.NO POWER	7.
1.LOCATION	4.DAMAGE/D	8.
2.ENCROACH	9.NONE	9.
Entrance Code	**0**	
1.INTERIOR	4.VACANT	7.
2.REFUSAL	5.ESTIMATE	8.
3.INFORMED	6.	9.
Information Code	**0**	
1.OWNER	4.AGENT	7.
2.RELATIVE	5.ESTIMATE	8.
3.TENANT	6.OTHER	9.

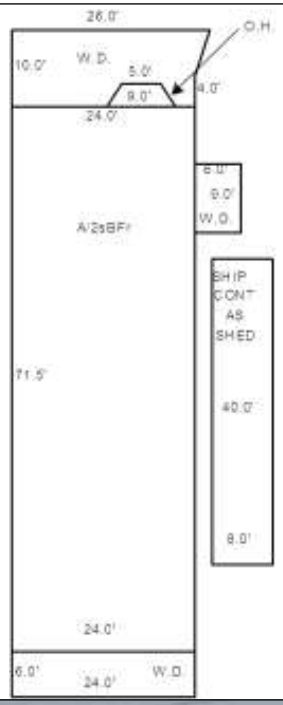

Date Inspected

Additions, Outbuildings & Improvements

Type	Year	Units	Grade	Cond	Phys.	Funct.	Sound Value
68 DECK	0	144	0 0	0	0 %	0 %	
68 DECK	0	54	0 0	0	0 %	0 %	
68 DECK	2006	246	9 100	4	0 %	100 %	
26 1SFR OVERHANG	0	21	0 0	0	0 %	0 %	
24 FRAME SHED	0				%	%	2,000
					%	%	
					%	%	
					%	%	
					%	%	
					%	%	

1.ONE STORY FRAM
2.TWO STORY FRAM
3.THREE STORY FR
4.1 & 1/2 STORY
5.1 & 3/4 STORY
6.2 & 1/2 STORY
21.OPEN FRAME POR
22.ENCL PCH/1SFR(
23.FRAME GARAGE
24.FRAME SHED
25.FRAME BAY WIND
26.1SFR OVERHANG
27.UNFIN BASEMENT
28.UNF ATTIC/LOFT
29.FINISHED ATTIC

Map Lot 015-024 Account 1500 Location 83 MAIN ST Card 1 Of 1 8/11/2025

SIMS, MARK E
SIMS, KATHLEEN M
12312 BEALL SPRING ROAD
POTOMAC MD 20854

B7056P217

Previous Owner
REACH, MELINDA
LECOMTE, LECOMTE, J.P.
83 MAIN ST
BLUE HILL ME 04614 0976
Sale Date: 9/21/2020

Inspection Witnessed By:

X Date

No./Date	Description	Date Insp.

Notes:

10/21/19 w/MRS@ OFFICE THEN SITE VISIT @ OWNERS REQUEST SITE VIST & MEASURE.. BLDG INCREASE FROM LAST YEAR TO THIS YEAR WHY? STATED PREVIOUS MIS MEASURED.. ON 10/21/19 RE MEAS... RESKECTH ENTIRE BLDG & ADJUSTED SQFT
2/8/19-REV ADD 11/2sBFr
3/14/11- REV. NAH N/C.

Blue Hill

Property Data

Neighborhood	**13 NEIGHBORHOOD 13.**
Tree Growth Year	**0**
X Coordinate	**0**
Y Coordinate	**0**
Zone/Land Use	**48 SHORELAND**
Secondary Zone	**21 & COMMERCIAL**
Topography	**2 ROLLING**

1.LEVEL	4.BELOW ST	7.ROUGH
2.ROLLING	5.LOW	8.
3.ABOVE ST	6.SWAMPY	9.

Utilities	**4 DRILLED WELL 3 PUBLIC SEWER**

1.SUMMER	4.DR WELL	7.SEPTIC
2.WATER	5.DUG WELL	8.SPRING
3.SEWER	6.LAKE WTR	9.NONE

Street	**1 PAVED**

1.PAVED	4.PROPOSED	7.
2.SEMI IMP	5.	8.
3.GRAVEL	6.	9.NONE

	0
SPRINGWORK YEAR	**2003**

Sale Data

Sale Date	**9/21/2020**
Price	**1,050,000**
Sale Type	**2 LAND &**

1.LAND	4.MOBILE	7.
2.L & B	5.OTHER	8.
3.BUILDING	6.	9.

Financing	**7 UNKNOWN.....**

1.CONVENT	4.SELLER	7.UNKNOWN
2.FHA/VA	5.PRIVATE	8.
3.ASSUMED	6.CASH	9.UNKNOWN

Validity	**1 ARMS LENGTH**

1.VALID	4.SPLIT	7.RENOVATE
2.RELATED	5.PARTIAL	8.OTHER
3.DISTRESS	6.EXEMPT	9.

Verified	**5 PUBLIC RECORD**

1.BUYER	4.AGENT	7.FAMILY
2.SELLER	5.PUB REC	8.OTHER
3.LENDER	6.MLS	9.CONFID

Assessment Record

Year	Land	Buildings	Exempt	Total
2012	410,100	564,300	0	974,400
2013	348,600	479,800	0	828,400
2014	348,600	479,800	0	828,400
2015	348,600	479,800	0	828,400
2016	348,600	479,800	0	828,400
2017	348,600	479,800	0	828,400
2018	348,600	479,800	0	828,400
2019	348,600	527,500	0	876,100
2020	348,600	501,400	0	850,000
2021	348,600	501,400	0	850,000
2022	348,600	501,400	0	850,000
2023	348,600	501,400	0	850,000
2024	451,100	1,003,300	0	1,454,400
2025	451,100	1,003,300	0	1,454,400

Land Data

Front Foot	Type	Effective Frontage	Effective Depth	Influence Factor	Influence Code
11.REGULAR LOT				%	
12.SECONDARY				%	
13.EXCESS FRONTAG				%	
14.REAR LAND				%	
15.MISCELLANEOUS				%	
				%	
				%	
Square Foot		**Square Feet**			
16.REGULAR LOT				%	
17.SECONDARY LOT				%	
18.EXCESS LAND				%	
19.CONDOMINIUM				%	
20.MISCELLANEOUS				%	
				%	
				%	
Fract. Acre		**Acreage/Sites**			
21.HOUSELOT(FRCT)	21	0.25	100	%	0
22.BASELOT(FRCT)	28	0.11	100	%	0
23.REAR(FRCT)				%	
Acres				%	
24.HOUSELOT				%	
25.BASELOT				%	
26.FRONTAGE 1				%	
27.FRONTAGE 2				%	
28.REAR LAND 1				%	
29.REAR LAND 2				%	

Total Acreage 0.36

Influence Codes

1.USE
2.R/W
3.TOPOGRAPHY
4.SIZE
5.ACCESS
6.RESTRICTIONS
7.SHAPE
8.SEMI-IMPROVED
9.FRACTIONAL
Acres
30.REAR LAND 3
31.REAR LAND 4
32.PASTURE
33.CROP
34.HORTICUL I
35.HORTUCUL II
36.ORCHARD
37.SOFTWOOD
38.MIXED WOOD
39.HARDWOOD
40.WASTE
41.GRAVEL PIT
42.MOBILE HOME SI
43.CONDO SITE
44.EXTRA SET OF L
45.M H HOOK-UP
46.HOLE/SITE

Blue Hill

Map Lot 015-024 | Account 1500 | Location 83 MAIN ST | Card 1 Of 1 | 8/11/2025

Building Style	**1 CONVENTIONAL**	
1.CONV.	5.COLONIAL	9.CONDO
2.RANCH	6.SPLIT	10.
3.R RANCH	7.CONTEMP	11.
4.CAPE	8.COTTAGE	12.
Dwelling Units	**2**	
Other Units	**0**	
Stories	**2 TWO STORY**	
1.1	4.1.5	7.3.5
2.2	5.1.75	8.4
3.3	6.2.5	9.
Exterior Walls	**1 WOOD SIDING**	
1.WOOD	5.SHINGLE	9.OTHER
2.VIN/AL	6.BRK/STN	10.ALUM
3.COMPOS.	7.SINGLE	11.LOG
4.ASBESTOS	8.HARDY/CO	12.STONE
Roof Surface	**1 ASPHALT SHINGLES**	
1.ASPHALT	4.COMPOSIT	7.ROLL
2.SLATE	5.WOOD	8.
3.METAL	6.OTHER	9.
SF Masonry Trim	**0**	
	0	
	0	
Year Built	**1824**	
Year Remodeled	**0**	
Foundation	**3 BRICK &/OR STONE**	
1.CONCRETE	4.WOOD	7.
2.C BLOCK	5.SLAB	8.
3.BR/STONE	6.PIERS	9.
Basement	**4 FULL BASEMENT**	
1.1/4 BMT	4.FULL BMT	7.
2.1/2 BMT	5.NONE	8.
3.3/4 BMT	6.	9.NONE
Bsmt Gar # Cars	**0**	
Wet Basement	**2 DAMP BASEMENT**	
1.DRY	4.DIRT FLR	7.
2.DAMP	5.	8.
3.WET	6.	9.

SF Bsmt Living	**444**	
Fin Bsmt Grade	**9 100**	
	0	
Heat Type	**100%**	**1 HOT WATER BB**
1.HWBB	5.FWA	9.NO HEAT
2.HWCI	6.GRAVWA	10.
3.H PUMP	7.ELECTRIC	11.
4.RADIANT	8.FL/WALL	12.
Cool Type	**0%**	**9 NONE**
1.REFRIG	4.W&C AIR	7.
2.EVAPOR	5.	8.
3.H PUMP	6.	9.NONE
Kitchen Style	**2 TYPICAL**	
1.MODERN	4.OBSOLETE	7.
2.TYPICAL	5.	8.
3.OLD TYPE	6.	9.NONE
Bath(s) Style	**2 TYPICAL BATH(S)**	
1.MODERN	4.OBSOLETE	7.
2.TYPICAL	5.	8.
3.OLD TYPE	6.	9.NONE
# Rooms	**0**	
# Bedrooms	**4**	
# Full Baths	**6**	
# Half Baths	**0**	
# Addn Fixtures	**0**	
# Fireplaces	**2**	

Layout	**1 TYPICAL**	
1.TYPICAL	4.	7.
2.INADEQ	5.	8.
3.	6.	9.
Attic	**9 NONE**	
1.1/4 FIN	4.FULL FIN	7.
2.1/2 FIN	5.FL/STAIR	8.
3.3/4 FIN	6.	9.NONE
Insulation	**1 FULL**	
1.FULL	4.MINIMAL	7.
2.HEAVY	5.PARTIAL	8.
3.CAPPED	6.	9.NONE
Unfinished %	**0%**	
Grade & Factor	**5 A 120%**	
1.E GRADE	4.B GRADE	7.AAA GRAD
2.D GRADE	5.A GRADE	8.M&S PRIC
3.C GRADE	6.AA GRADE	9.SAME
SQFT (Footprint)	**1021**	
Condition	**8 EXCELLENT**	
1.POOR	4.AVG	7.V G
2.FAIR	5.AVG+	8.EXC
3.AVG-	6.GOOD	9.SAME
Phys. % Good	**0%**	
Funct. % Good	**100%**	
Functional Code	**9 NONE**	
1.INCOMP	4.PL/HT	7.
2.OVERBLT	5.DAMAGE/D	8.
3.STYLE	6.	9.NONE
Econ. % Good	**100%**	
Economic Code	**NONE**	
0.None	3.NO POWER	7.
1.LOCATION	4.DAMAGE/D	8.
2.ENCROACH	9.NONE	9.
Entrance Code	**0**	
1.INTERIOR	4.VACANT	7.
2.REFUSAL	5.ESTIMATE	8.
3.INFORMED	6.	9.
Information Code	**0**	
1.OWNER	4.AGENT	7.
2.RELATIVE	5.ESTIMATE	8.
3.TENANT	6.OTHER	9.

TRIO

Date Inspected



Additions, Outbuildings & Improvements

Type	Year	Units	Grade	Cond	Phys.	Funct.	Sound Value
1 ONE STORY	0	105	9 100	9	0 %	0 %	
7 ONE STY BSMT FR	2003	212	9 100	4	0 %	100 %	
21 OPEN FRAME	2003	231	9 100	4	0 %	100 %	
9 1 3/4S BSMT FR	2003	342	9 100	4	0 %	100 %	
8 1 1/2S BSMT FR	2004	648	9 100	4	0 %	100 %	
62 PATIO	2005	1365	3 100	4	0 %	100 %	
62 PATIO	2005	334	3 100	4	0 %	100 %	
24 FRAME SHED	0				%	%	800
24 FRAME SHED	2006	192	3 100	4	0 %	100 %	
					%	%	

1.ONE STORY FRAM
2.TWO STORY FRAM
3.THREE STORY FR
4.1 & 1/2 STORY
5.1 & 3/4 STORY
6.2 & 1/2 STORY
21.OPEN FRAME POR
22.ENCL PCH/1SFR(
23.FRAME GARAGE
24.FRAME SHED
25.FRAME BAY WIND
26.1SFR OVERHANG
27.UNFIN BASEMENT
28.UNF ATTIC/LOFT
29.FINISHED ATTIC

Map Lot 015-025 Account 248 Location LAND Card 1 Of 1 8/11/2025

BLUE HILL TOWN LANDING
18 UNION ST
BLUE HILL ME 04614

Property Data

Neighborhood	**13 NEIGHBORHOOD 13.**
Tree Growth Year	**0**
X Coordinate	**0**
Y Coordinate	**0**
Zone/Land Use	**48 SHORELAND**
Secondary Zone	
Topography	**2 ROLLING**

1.LEVEL	4.BELOW ST	7.ROUGH
2.ROLLING	5.LOW	8.
3.ABOVE ST	6.SWAMPY	9.

Utilities	**9 NONE**

1.SUMMER	4.DR WELL	7.SEPTIC
2.WATER	5.DUG WELL	8.SPRING
3.SEWER	6.LAKE WTR	9.NONE

Street	**1 PAVED**

1.PAVED	4.PROPOSED	7.
2.SEMI IMP	5.	8.
3.GRAVEL	6.	9.NONE

	0
SPRINGWORK YEAR	**0**

Sale Data

Sale Date	
Price	
Sale Type	

1.LAND	4.MOBILE	7.
2.L & B	5.OTHER	8.
3.BUILDING	6.	9.

Financing

1.CONVENT	4.SELLER	7.UNKNOWN
2.FHA/VA	5.PRIVATE	8.
3.ASSUMED	6.CASH	9.UNKNOWN

Validity

1.VALID	4.SPLIT	7.RENOVATE
2.RELATED	5.PARTIAL	8.OTHER
3.DISTRESS	6.EXEMPT	9.

Verified

1.BUYER	4.AGENT	7.FAMILY
2.SELLER	5.PUB REC	8.OTHER
3.LENDER	6.MLS	9.CONFID

Assessment Record

Year	Land	Buildings	Exempt	Total
2012	49,000	0	49,000	0
2013	41,600	0	41,600	0
2014	41,600	0	41,600	0
2015	41,600	0	41,600	0
2016	41,600	0	41,600	0
2017	41,600	0	41,600	0
2018	41,600	0	41,600	0
2019	41,600	0	41,600	0
2020	41,600	0	41,600	0
2021	41,600	0	41,600	0
2022	41,600	0	41,600	0
2023	41,600	0	41,600	0
2024	38,600	0	38,600	0
2025	38,600	0	38,600	0

Land Data

Front Foot	Type	Effective Frontage	Effective Depth	Influence Factor	Influence Code
11.REGULAR LOT				%	
12.SECONDARY				%	
13.EXCESS FRONTAG				%	
14.REAR LAND				%	
15.MISCELLANEOUS				%	
				%	
				%	

Square Foot	Square Feet	Influence Factor	Influence Code
16.REGULAR LOT		%	
17.SECONDARY LOT		%	
18.EXCESS LAND		%	
19.CONDOMINIUM		%	
20.MISCELLANEOUS		%	
		%	
		%	

Fract. Acre	Acreage/Sites			
21.HOUSELOT(FRCT)	22	0.06	25 %	4
22.BASELOT(FRCT)			%	
23.REAR(FRCT)			%	
Acres			%	
24.HOUSELOT			%	
25.BASELOT			%	
26.FRONTAGE 1			%	
27.FRONTAGE 2			%	
28.REAR LAND 1				
29.REAR LAND 2				

Total Acreage 0.06

Influence Codes

1.USE
2.R/W
3.TOPOGRAPHY
4.SIZE
5.ACCESS
6.RESTRICTIONS
7.SHAPE
8.SEMI-IMPROVED
9.FRACTIONAL
Acres
30.REAR LAND 3
31.REAR LAND 4
32.PASTURE
33.CROP
34.HORTICUL I
35.HORTUCUL II
36.ORCHARD
37.SOFTWOOD
38.MIXED WOOD
39.HARDWOOD
40.WASTE
41.GRAVEL PIT
42.MOBILE HOME SI
43.CONDO SITE
44.EXTRA SET OF L
45.M H HOOK-UP
46.HOLE/SITE

Inspection Witnessed By:

X Date

No./Date	Description	Date Insp.

Notes:

Blue Hill

Blue Hill

Map Lot 015-025 | Account 248 | Location LAND | Card 1 Of 1 | 8/11/2025

Building Style		
1.CONV.	5.COLONIAL	9.CONDO
2.RANCH	6.SPLIT	10.
3.R RANCH	7.CONTEMP	11.
4.CAPE	8.COTTAGE	12.

Dwelling Units
Other Units

Stories		
1.1	4.1.5	7.3.5
2.2	5.1.75	8.4
3.3	6.2.5	9.

Exterior Walls		
1.WOOD	5.SHINGLE	9.OTHER
2.VIN/AL	6.BRK/STN	10.ALUM
3.COMPOS.	7.SINGLE	11.LOG
4.ASBESTOS	8.HARDY/CO	12.STONE

Roof Surface		
1.ASPHALT	4.COMPOSIT	7.ROLL
2.SLATE	5.WOOD	8.
3.METAL	6.OTHER	9.

SF Masonry Trim

Year Built
Year Remodeled

Foundation		
1.CONCRETE	4.WOOD	7.
2.C BLOCK	5.SLAB	8.
3.BR/STONE	6.PIERS	9.

Basement		
1.1/4 BMT	4.FULL BMT	7.
2.1/2 BMT	5.NONE	8.
3.3/4 BMT	6.	9.NONE

Bsmt Gar # Cars

Wet Basement		
1.DRY	4.DIRT FLR	7.
2.DAMP	5.	8.
3.WET	6.	9.

SF Bsmt Living
Fin Bsmt Grade

Heat Type		
1.HWBB	5.FWA	9.NO HEAT
2.HWCI	6.GRAVWA	10.
3.H PUMP	7.ELECTRIC	11.
4.RADIANT	8.FL/WALL	12.

Cool Type		
1.REFRIG	4.W&C AIR	7.
2.EVAPOR	5.	8.
3.H PUMP	6.	9.NONE

Kitchen Style		
1.MODERN	4.OBSOLETE	7.
2.TYPICAL	5.	8.
3.OLD TYPE	6.	9.NONE

Bath(s) Style		
1.MODERN	4.OBSOLETE	7.
2.TYPICAL	5.	8.
3.OLD TYPE	6.	9.NONE

Rooms
Bedrooms
Full Baths
Half Baths
Addn Fixtures
Fireplaces

TRIO

Layout		
1.TYPICAL	4.	7.
2.INADEQ	5.	8.
3.	6.	9.

Attic		
1.1/4 FIN	4.FULL FIN	7.
2.1/2 FIN	5.FL/STAIR	8.
3.3/4 FIN	6.	9.NONE

Insulation		
1.FULL	4.MINIMAL	7.
2.HEAVY	5.PARTIAL	8.
3.CAPPED	6.	9.NONE

Unfinished %

Grade & Factor		
1.E GRADE	4.B GRADE	7.AAA GRAD
2.D GRADE	5.A GRADE	8.M&S PRIC
3.C GRADE	6.AA GRADE	9.SAME

SQFT (Footprint)

Condition		
1.POOR	4.AVG	7.V G
2.FAIR	5.AVG+	8.EXC
3.AVG-	6.GOOD	9.SAME

Phys. % Good
Funct. % Good

Functional Code		
1.INCOMP	4.PL/HT	7.
2.OVERBLT	5.DAMAGE/D	8.
3.STYLE	6.	9.NONE

Econ. % Good

Economic Code		
0.None	3.NO POWER	7.
1.LOCATION	4.DAMAGE/D	8.
2.ENCROACH	9.NONE	9.

Entrance Code **0**		
1.INTERIOR	4.VACANT	7.
2.REFUSAL	5.ESTIMATE	8.
3.INFORMED	6.	9.

Information Code **0**		
1.OWNER	4.AGENT	7.
2.RELATIVE	5.ESTIMATE	8.
3.TENANT	6.OTHER	9.

Date Inspected

Additions, Outbuildings & Improvements

Type	Year	Units	Grade	Cond	Phys.	Funct.	Sound Value
					%	%	
					%	%	
					%	%	
					%	%	
					%	%	
					%	%	
					%	%	
					%	%	
					%	%	
					%	%	

1.ONE STORY FRAM
2.TWO STORY FRAM
3.THREE STORY FR
4.1 & 1/2 STORY
5.1 & 3/4 STORY
6.2 & 1/2 STORY
21.OPEN FRAME POR
22.ENCL PCH/1SFR(
23.FRAME GARAGE
24.FRAME SHED
25.FRAME BAY WIND
26.1SFR OVERHANG
27.UNFIN BASEMENT
28.UNF ATTIC/LOFT
29.FINISHED ATTIC

Map Lot 015-026 | Account 392 | Location 97 MAIN ST | Card 1 Of 1 | 8/11/2025

CLAPP, PETER
BLUE HILL GARAGE
PO BOX 600
BLUE HILL ME 04614

B1226P277

Property Data

Neighborhood	**5 NEIGHBORHOOD 5.**
Tree Growth Year	**0**
X Coordinate	**0**
Y Coordinate	**0**
Zone/Land Use	**21 COMMERCIAL USE**
Secondary Zone	**48 & SHORELAND**
Topography	**2 ROLLING**

1.LEVEL	4.BELOW ST	7.ROUGH
2.ROLLING	5.LOW	8.
3.ABOVE ST	6.SWAMPY	9.

Utilities	**4 DRILLED WELL**

1.SUMMER	4.DR WELL	7.SEPTIC
2.WATER	5.DUG WELL	8.SPRING
3.SEWER	6.LAKE WTR	9.NONE

Street	**1 PAVED**

1.PAVED	4.PROPOSED	7.
2.SEMI IMP	5.	8.
3.GRAVEL	6.	9.NONE

	0
SPRINGWORK YEAR	**0**

Sale Data

Sale Date	
Price	
Sale Type	

1.LAND	4.MOBILE	7.
2.L & B	5.OTHER	8.
3.BUILDING	6.	9.

Financing

1.CONVENT	4.SELLER	7.UNKNOWN
2.FHA/VA	5.PRIVATE	8.
3.ASSUMED	6.CASH	9.UNKNOWN

Validity

1.VALID	4.SPLIT	7.RENOVATE
2.RELATED	5.PARTIAL	8.OTHER
3.DISTRESS	6.EXEMPT	9.

Verified

1.BUYER	4.AGENT	7.FAMILY
2.SELLER	5.PUB REC	8.OTHER
3.LENDER	6.MLS	9.CONFID

Assessment Record

Year	Land	Buildings	Exempt	Total
2012	277,300	44,700	0	322,000
2013	235,700	38,000	0	273,700
2014	235,700	38,000	0	273,700
2015	235,700	38,000	0	273,700
2016	235,700	38,000	0	273,700
2017	235,700	38,000	0	273,700
2018	235,700	38,000	0	273,700
2019	235,700	38,000	0	273,700
2020	235,700	38,000	0	273,700
2021	235,700	38,000	0	273,700
2022	235,700	38,000	0	273,700
2023	235,700	38,000	0	273,700
2024	114,000	119,500	0	233,500
2025	114,000	119,500	0	233,500

Land Data

Front Foot	Type	Effective Frontage	Effective Depth	Influence Factor	Influence Code
11.REGULAR LOT				%	
12.SECONDARY				%	
13.EXCESS FRONTAG				%	
14.REAR LAND				%	
15.MISCELLANEOUS				%	
				%	
				%	
Square Foot		**Square Feet**			
16.REGULAR LOT				%	
17.SECONDARY LOT				%	
18.EXCESS LAND				%	
19.CONDOMINIUM				%	
20.MISCELLANEOUS				%	
				%	
				%	
Fract. Acre		**Acreage/Sites**			
21.HOUSELOT(FRCT)	22	0.20		100 %	0
22.BASELOT(FRCT)				%	
23.REAR(FRCT)				%	
Acres				%	
24.HOUSELOT				%	
25.BASELOT				%	
26.FRONTAGE 1				%	
27.FRONTAGE 2				%	
28.REAR LAND 1				%	
29.REAR LAND 2				%	

Total Acreage 0.20

Influence Codes

1.USE
2.R/W
3.TOPOGRAPHY
4.SIZE
5.ACCESS
6.RESTRICTIONS
7.SHAPE
8.SEMI-IMPROVED
9.FRACTIONAL
Acres
30.REAR LAND 3
31.REAR LAND 4
32.PASTURE
33.CROP
34.HORTICUL I
35.HORTUCUL II
36.ORCHARD
37.SOFTWOOD
38.MIXED WOOD
39.HARDWOOD
40.WASTE
41.GRAVEL PIT
42.MOBILE HOME SI
43.CONDO SITE
44.EXTRA SET OF L
45.M H HOOK-UP
46.HOLE/SITE

Inspection Witnessed By:

X Date

No./Date	Description	Date Insp.

Notes:

Blue Hill

Blue Hill

Map Lot 015-026 | Account 392 | Location 97 MAIN ST | Card 1 Of 1 | 8/11/2025

Building Style		
1.CONV.	5.COLONIAL	9.CONDO
2.RANCH	6.SPLIT	10.
3.R RANCH	7.CONTEMP	11.
4.CAPE	8.COTTAGE	12.

Dwelling Units

Other Units

Stories		
1.1	4.1.5	7.3.5
2.2	5.1.75	8.4
3.3	6.2.5	9.

Exterior Walls		
1.WOOD	5.SHINGLE	9.OTHER
2.VIN/AL	6.BRK/STN	10.ALUM
3.COMPOS.	7.SINGLE	11.LOG
4.ASBESTOS	8.HARDY/CO	12.STONE

Roof Surface		
1.ASPHALT	4.COMPOSIT	7.ROLL
2.SLATE	5.WOOD	8.
3.METAL	6.OTHER	9.

SF Masonry Trim

Year Built

Year Remodeled

Foundation		
1.CONCRETE	4.WOOD	7.
2.C BLOCK	5.SLAB	8.
3.BR/STONE	6.PIERS	9.

Basement		
1.1/4 BMT	4.FULL BMT	7.
2.1/2 BMT	5.NONE	8.
3.3/4 BMT	6.	9.NONE

Bsmt Gar # Cars

Wet Basement		
1.DRY	4.DIRT FLR	7.
2.DAMP	5.	8.
3.WET	6.	9.

SF Bsmt Living

Fin Bsmt Grade

Heat Type		
1.HWBB	5.FWA	9.NO HEAT
2.HWCI	6.GRAVWA	10.
3.H PUMP	7.ELECTRIC	11.
4.RADIANT	8.FL/WALL	12.

Cool Type		
1.REFRIG	4.W&C AIR	7.
2.EVAPOR	5.	8.
3.H PUMP	6.	9.NONE

Kitchen Style		
1.MODERN	4.OBSOLETE	7.
2.TYPICAL	5.	8.
3.OLD TYPE	6.	9.NONE

Bath(s) Style		
1.MODERN	4.OBSOLETE	7.
2.TYPICAL	5.	8.
3.OLD TYPE	6.	9.NONE

Rooms

Bedrooms

Full Baths

Half Baths

Addn Fixtures

Fireplaces

TRIO

Layout		
1.TYPICAL	4.	7.
2.INADEQ	5.	8.
3.	6.	9.

Attic		
1.1/4 FIN	4.FULL FIN	7.
2.1/2 FIN	5.FL/STAIR	8.
3.3/4 FIN	6.	9.NONE

Insulation		
1.FULL	4.MINIMAL	7.
2.HEAVY	5.PARTIAL	8.
3.CAPPED	6.	9.NONE

Unfinished %

Grade & Factor		
1.E GRADE	4.B GRADE	7.AAA GRAD
2.D GRADE	5.A GRADE	8.M&S PRIC
3.C GRADE	6.AA GRADE	9.SAME

SQFT (Footprint)

Condition		
1.POOR	4.AVG	7.V G
2.FAIR	5.AVG+	8.EXC
3.AVG-	6.GOOD	9.SAME

Phys. % Good

Funct. % Good

Functional Code		
1.INCOMP	4.PL/HT	7.
2.OVERBLT	5.DAMAGE/D	8.
3.STYLE	6.	9.NONE

Econ. % Good

Economic Code		
0.None	3.NO POWER	7.
1.LOCATION	4.DAMAGE/D	8.
2.ENCROACH	9.NONE	9.

Entrance Code **0**		
1.INTERIOR	4.VACANT	7.
2.REFUSAL	5.ESTIMATE	8.
3.INFORMED	6.	9.

Information Code **0**		
1.OWNER	4.AGENT	7.
2.RELATIVE	5.ESTIMATE	8.
3.TENANT	6.OTHER	9.

Date Inspected

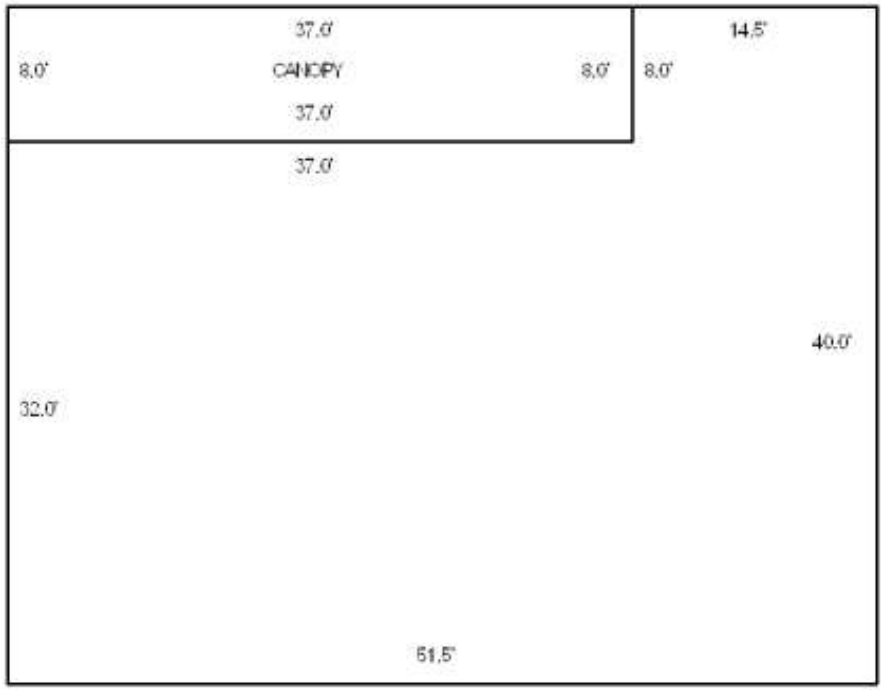

Additions, Outbuildings & Improvements

Type	Year	Units	Grade	Cond	Phys.	Funct.	Sound Value
237 CHEAP 'D'	1	1764	3 100	4	0 %	100 %	
61	1	296	3 100	4	0 %	100 %	
					%	%	
					%	%	
					%	%	
					%	%	
					%	%	
					%	%	
					%	%	
					%	%	

1.ONE STORY FRAM
2.TWO STORY FRAM
3.THREE STORY FR
4.1 & 1/2 STORY
5.1 & 3/4 STORY
6.2 & 1/2 STORY
21.OPEN FRAME POR
22.ENCL PCH/1SFR(
23.FRAME GARAGE
24.FRAME SHED
25.FRAME BAY WIND
26.1SFR OVERHANG
27.UNFIN BASEMENT
28.UNF ATTIC/LOFT
29.FINISHED ATTIC

Map Lot 015-027 | Account 116 | Location 105 MAIN ST | Card 1 Of 2 | 8/11/2025

J.S.ALLEN & SONS, LLC
P.O. BOX 402
BLUE HILL ME 04614

B3016P46 B4029P268 B6865P733

Previous Owner
GRAY, VANCE B.
P.O. BOX 402

BLUE HILL ME 04614
Sale Date: 9/29/2004

Inspection Witnessed By:

X Date

No./Date	Description	Date Insp.

Notes:

2/8/19-REV ADJ SK
8/14/2008-Hearings- Adjust neighborhood code prev entered in CPU incorrectly 3/8/10 "CLOSED" ADD 3 PC PLUMB. 3/14/11- REV. NAH (BUSINESS CLOSED) ADJ. COND. OF 2of2 FOR PREVIOUS REMOD. 4/12/11- n/c.

Blue Hill

Property Data

Neighborhood **6 NEIGHBORHOOD 6.**

Tree Growth Year **0**

X Coordinate **0**

Y Coordinate **0**

Zone/Land Use **21 COMMERCIAL USE**

Secondary Zone

Topography **2 ROLLING**

1.LEVEL	4.BELOW ST	7.ROUGH
2.ROLLING	5.LOW	8.
3.ABOVE ST	6.SWAMPY	9.

Utilities **4 DRILLED WELL 3 PUBLIC SEWER**

1.SUMMER	4.DR WELL	7.SEPTIC
2.WATER	5.DUG WELL	8.SPRING
3.SEWER	6.LAKE WTR	9.NONE

Street **1 PAVED**

1.PAVED	4.PROPOSED	7.
2.SEMI IMP	5.	8.
3.GRAVEL	6.	9.NONE

0

SPRINGWORK YEAR **0**

Sale Data

Sale Date **9/29/2004**

Price

Sale Type

1.LAND	4.MOBILE	7.
2.L & B	5.OTHER	8.
3.BUILDING	6.	9.

Financing

1.CONVENT	4.SELLER	7.UNKNOWN
2.FHA/VA	5.PRIVATE	8.
3.ASSUMED	6.CASH	9.UNKNOWN

Validity

1.VALID	4.SPLIT	7.RENOVATE
2.RELATED	5.PARTIAL	8.OTHER
3.DISTRESS	6.EXEMPT	9.

Verified

1.BUYER	4.AGENT	7.FAMILY
2.SELLER	5.PUB REC	8.OTHER
3.LENDER	6.MLS	9.CONFID

Assessment Record

Year	Land	Buildings	Exempt	Total
2012	135,500	143,200	0	278,700
2013	115,200	121,800	0	237,000
2014	115,200	121,800	0	237,000
2015	115,200	121,800	0	237,000
2016	115,200	121,800	0	237,000
2017	115,200	121,800	0	237,000
2018	115,200	121,800	0	237,000
2019	115,200	121,800	0	237,000
2020	115,200	121,800	0	237,000
2021	115,200	121,800	0	237,000
2022	115,200	121,800	0	237,000
2023	115,200	121,800	0	237,000
2024	107,500	218,900	0	326,400
2025	107,500	218,900	0	326,400

Land Data

Front Foot	Type	Effective Frontage	Effective Depth	Influence Factor	Influence Code
11.REGULAR LOT				%	
12.SECONDARY				%	
13.EXCESS FRONTAG				%	
14.REAR LAND				%	
15.MISCELLANEOUS				%	
				%	
				%	
Square Foot		**Square Feet**			
16.REGULAR LOT				%	
17.SECONDARY LOT				%	
18.EXCESS LAND				%	
19.CONDOMINIUM				%	
20.MISCELLANEOUS				%	
				%	
				%	
Fract. Acre		**Acreage/Sites**			
21.HOUSELOT(FRCT)	21	0.10		100 %	0
22.BASELOT(FRCT)				%	
23.REAR(FRCT)				%	
Acres				%	
24.HOUSELOT				%	
25.BASELOT				%	
26.FRONTAGE 1				%	
27.FRONTAGE 2				%	
28.REAR LAND 1					
29.REAR LAND 2					

Total Acreage 0.10

Influence Codes

1.USE
2.R/W
3.TOPOGRAPHY
4.SIZE
5.ACCESS
6.RESTRICTIONS
7.SHAPE
8.SEMI-IMPROVED
9.FRACTIONAL
Acres
30.REAR LAND 3
31.REAR LAND 4
32.PASTURE
33.CROP
34.HORTICUL I
35.HORTUCUL II
36.ORCHARD
37.SOFTWOOD
38.MIXED WOOD
39.HARDWOOD
40.WASTE
41.GRAVEL PIT
42.MOBILE HOME SI
43.CONDO SITE
44.EXTRA SET OF L
45.M H HOOK-UP
46.HOLE/SITE

Blue Hill

Map Lot 015-027 | Account 116 | Location 105 MAIN ST | Card 1 Of 2 | 8/11/2025

Building Style	**1 CONVENTIONAL**	
1.CONV.	5.COLONIAL	9.CONDO
2.RANCH	6.SPLIT	10.
3.R RANCH	7.CONTEMP	11.
4.CAPE	8.COTTAGE	12.
Dwelling Units	**1**	
Other Units	**0**	
Stories	**4 ONE & 1/2 STORY**	
1.1	4.1.5	7.3.5
2.2	5.1.75	8.4
3.3	6.2.5	9.
Exterior Walls	**1 WOOD SIDING**	
1.WOOD	5.SHINGLE	9.OTHER
2.VIN/AL	6.BRK/STN	10.ALUM
3.COMPOS.	7.SINGLE	11.LOG
4.ASBESTOS	8.HARDY/CO	12.STONE
Roof Surface	**1 ASPHALT SHINGLES**	
1.ASPHALT	4.COMPOSIT	7.ROLL
2.SLATE	5.WOOD	8.
3.METAL	6.OTHER	9.
SF Masonry Trim	**0**	
	0	
	0	
Year Built	**1881**	
Year Remodeled	**0**	
Foundation	**3 BRICK &/OR STONE**	
1.CONCRETE	4.WOOD	7.
2.C BLOCK	5.SLAB	8.
3.BR/STONE	6.PIERS	9.
Basement	**2 1/2 BASEMENT**	
1.1/4 BMT	4.FULL BMT	7.
2.1/2 BMT	5.NONE	8.
3.3/4 BMT	6.	9.NONE
Bsmt Gar # Cars	**0**	
Wet Basement	**2 DAMP BASEMENT**	
1.DRY	4.DIRT FLR	7.
2.DAMP	5.	8.
3.WET	6.	9.

SF Bsmt Living	**0**	
Fin Bsmt Grade	**0 0**	
	0	
Heat Type	**100%**	**5 FORCED WARM AIR**
1.HWBB	5.FWA	9.NO HEAT
2.HWCI	6.GRAVWA	10.
3.H PUMP	7.ELECTRIC	11.
4.RADIANT	8.FL/WALL	12.
Cool Type	**0%**	**9 NONE**
1.REFRIG	4.W&C AIR	7.
2.EVAPOR	5.	8.
3.H PUMP	6.	9.NONE
Kitchen Style	**2 TYPICAL**	
1.MODERN	4.OBSOLETE	7.
2.TYPICAL	5.	8.
3.OLD TYPE	6.	9.NONE
Bath(s) Style	**2 TYPICAL BATH(S)**	
1.MODERN	4.OBSOLETE	7.
2.TYPICAL	5.	8.
3.OLD TYPE	6.	9.NONE
# Rooms	**0**	
# Bedrooms	**0**	
# Full Baths	**2**	
# Half Baths	**0**	
# Addn Fixtures	**0**	
# Fireplaces	**0**	

TRIO

Layout	**1 TYPICAL**	
1.TYPICAL	4.	7.
2.INADEQ	5.	8.
3.	6.	9.
Attic	**9 NONE**	
1.1/4 FIN	4.FULL FIN	7.
2.1/2 FIN	5.FL/STAIR	8.
3.3/4 FIN	6.	9.NONE
Insulation	**1 FULL**	
1.FULL	4.MINIMAL	7.
2.HEAVY	5.PARTIAL	8.
3.CAPPED	6.	9.NONE
Unfinished %	**0%**	
Grade & Factor	**4 B 100%**	
1.E GRADE	4.B GRADE	7.AAA GRAD
2.D GRADE	5.A GRADE	8.M&S PRIC
3.C GRADE	6.AA GRADE	9.SAME
SQFT (Footprint)	**740**	
Condition	**6 GOOD**	
1.POOR	4.AVG	7.V G
2.FAIR	5.AVG+	8.EXC
3.AVG-	6.GOOD	9.SAME
Phys. % Good	**0%**	
Funct. % Good	**100%**	
Functional Code	**9 NONE**	
1.INCOMP	4.PL/HT	7.
2.OVERBLT	5.DAMAGE/D	8.
3.STYLE	6.	9.NONE
Econ. % Good	**100%**	
Economic Code	**NONE**	
0.None	3.NO POWER	7.
1.LOCATION	4.DAMAGE/D	8.
2.ENCROACH	9.NONE	9.
Entrance Code	**0**	
1.INTERIOR	4.VACANT	7.
2.REFUSAL	5.ESTIMATE	8.
3.INFORMED	6.	9.
Information Code	**0**	
1.OWNER	4.AGENT	7.
2.RELATIVE	5.ESTIMATE	8.
3.TENANT	6.OTHER	9.

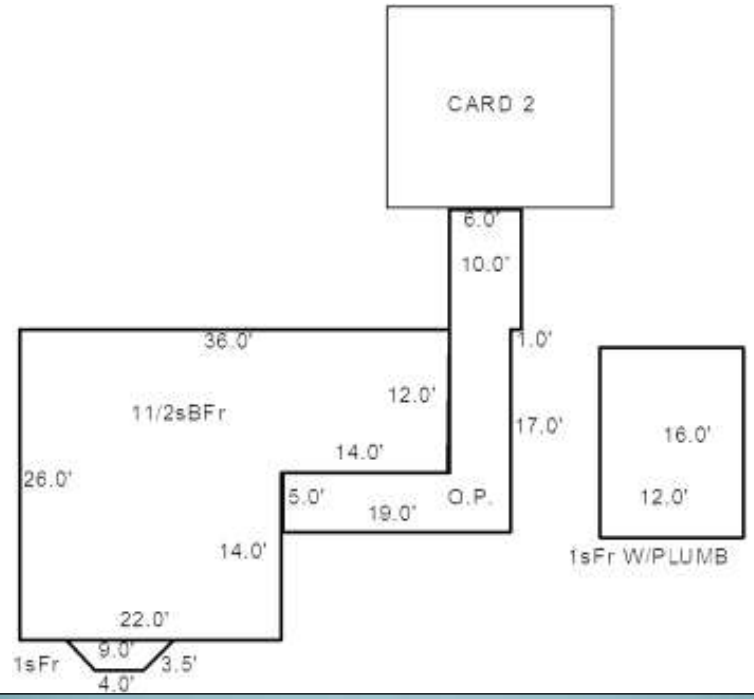

Date Inspected

Additions, Outbuildings & Improvements

Type	Year	Units	Grade	Cond	Phys.	Funct.	Sound Value
1 ONE STORY	0	16	0 0	0	0 %	0 %	
21 OPEN FRAME	0	215	0 0	0	0 %	0 %	
1 ONE STORY	2005	192	3 100	4	0 %	100 %	
77 PLUMBING	2009	3	3 100	4	0 %	100 %	
					%	%	
					%	%	
					%	%	
					%	%	
					%	%	
					%	%	

1.ONE STORY FRAM
2.TWO STORY FRAM
3.THREE STORY FR
4.1 & 1/2 STORY
5.1 & 3/4 STORY
6.2 & 1/2 STORY
21.OPEN FRAME POR
22.ENCL PCH/1SFR(
23.FRAME GARAGE
24.FRAME SHED
25.FRAME BAY WIND
26.1SFR OVERHANG
27.UNFIN BASEMENT
28.UNF ATTIC/LOFT
29.FINISHED ATTIC

J.S.ALLEN & SONS, LLC
P.O. BOX 402
BLUE HILL ME 04614

B3016P46 B4029P268 B6865P733

Previous Owner
GRAY, VANCE B.
P.O. BOX 402

BLUE HILL ME 04614
Sale Date: 9/29/2004

Inspection Witnessed By:

X Date

No./Date	Description	Date Insp.

Notes:

Blue Hill

Property Data

Neighborhood **5 NEIGHBORHOOD 5.**

Tree Growth Year **0**

X Coordinate **0**

Y Coordinate **0**

Zone/Land Use **21 COMMERCIAL USE**

Secondary Zone

Topography **2 ROLLING**

1.LEVEL	4.BELOW ST	7.ROUGH
2.ROLLING	5.LOW	8.
3.ABOVE ST	6.SWAMPY	9.

Utilities **4 DRILLED WELL 3 PUBLIC SEWER**

1.SUMMER	4.DR WELL	7.SEPTIC
2.WATER	5.DUG WELL	8.SPRING
3.SEWER	6.LAKE WTR	9.NONE

Street **1 PAVED**

1.PAVED	4.PROPOSED	7.
2.SEMI IMP	5.	8.
3.GRAVEL	6.	9.NONE

0

SPRINGWORK YEAR **0**

Sale Data

Sale Date **9/29/2004**

Price

Sale Type

1.LAND	4.MOBILE	7.
2.L & B	5.OTHER	8.
3.BUILDING	6.	9.

Financing

1.CONVENT	4.SELLER	7.UNKNOWN
2.FHA/VA	5.PRIVATE	8.
3.ASSUMED	6.CASH	9.UNKNOWN

Validity

1.VALID	4.SPLIT	7.RENOVATE
2.RELATED	5.PARTIAL	8.OTHER
3.DISTRESS	6.EXEMPT	9.

Verified

1.BUYER	4.AGENT	7.FAMILY
2.SELLER	5.PUB REC	8.OTHER
3.LENDER	6.MLS	9.CONFID

Assessment Record

Year	Land	Buildings	Exempt	Total
2012	0	97,800	0	97,800
2013	0	83,100	0	83,100
2014	0	83,100	0	83,100
2015	0	83,100	0	83,100
2016	0	83,100	0	83,100
2017	0	83,100	0	83,100
2018	0	83,100	0	83,100
2019	0	83,100	0	83,100
2020	0	83,100	0	83,100
2021	0	83,100	0	83,100
2022	0	83,100	0	83,100
2023	0	83,100	0	83,100
2024	0	153,900	0	153,900
2025	0	153,900	0	153,900

Land Data

Front Foot	Type	Effective Frontage	Effective Depth	Influence Factor	Influence Code
11.REGULAR LOT				%	
12.SECONDARY				%	
13.EXCESS FRONTAG				%	
14.REAR LAND				%	
15.MISCELLANEOUS				%	
				%	
				%	
Square Foot		**Square Feet**			
16.REGULAR LOT				%	
17.SECONDARY LOT				%	
18.EXCESS LAND				%	
19.CONDOMINIUM				%	
20.MISCELLANEOUS				%	
				%	
				%	
Fract. Acre		**Acreage/Sites**			
21.HOUSELOT(FRCT)				%	
22.BASELOT(FRCT)				%	
23.REAR(FRCT)				%	
Acres				%	
24.HOUSELOT				%	
25.BASELOT				%	
26.FRONTAGE 1				%	
27.FRONTAGE 2				%	
28.REAR LAND 1					
29.REAR LAND 2					

Total Acreage 0.00

Influence Codes

1.USE
2.R/W
3.TOPOGRAPHY
4.SIZE
5.ACCESS
6.RESTRICTIONS
7.SHAPE
8.SEMI-IMPROVED
9.FRACTIONAL
Acres
30.REAR LAND 3
31.REAR LAND 4
32.PASTURE
33.CROP
34.HORTICUL I
35.HORTUCUL II
36.ORCHARD
37.SOFTWOOD
38.MIXED WOOD
39.HARDWOOD
40.WASTE
41.GRAVEL PIT
42.MOBILE HOME SI
43.CONDO SITE
44.EXTRA SET OF L
45.M H HOOK-UP
46.HOLE/SITE

Blue Hill

Map Lot 015-027 | Account 116 | Location 103 MAIN ST | Card 2 Of 2 | 8/11/2025

Building Style	**1 CONVENTIONAL**	
1.CONV.	5.COLONIAL	9.CONDO
2.RANCH	6.SPLIT	10.
3.R RANCH	7.CONTEMP	11.
4.CAPE	8.COTTAGE	12.
Dwelling Units	**0**	
Other Units	**1**	
Stories	**4 ONE & 1/2 STORY**	
1.1	4.1.5	7.3.5
2.2	5.1.75	8.4
3.3	6.2.5	9.
Exterior Walls	**1 WOOD SIDING**	
1.WOOD	5.SHINGLE	9.OTHER
2.VIN/AL	6.BRK/STN	10.ALUM
3.COMPOS.	7.SINGLE	11.LOG
4.ASBESTOS	8.HARDY/CO	12.STONE
Roof Surface	**1 ASPHALT SHINGLES**	
1.ASPHALT	4.COMPOSIT	7.ROLL
2.SLATE	5.WOOD	8.
3.METAL	6.OTHER	9.
SF Masonry Trim	**0**	
	0	
	0	
Year Built	**1880**	
Year Remodeled	**2005**	
Foundation	**1 CONCRETE**	
1.CONCRETE	4.WOOD	7.
2.C BLOCK	5.SLAB	8.
3.BR/STONE	6.PIERS	9.
Basement	**4 FULL BASEMENT**	
1.1/4 BMT	4.FULL BMT	7.
2.1/2 BMT	5.NONE	8.
3.3/4 BMT	6.	9.NONE
Bsmt Gar # Cars	**0**	
Wet Basement	**1 DRY BASEMENT**	
1.DRY	4.DIRT FLR	7.
2.DAMP	5.	8.
3.WET	6.	9.

SF Bsmt Living	**0**	
Fin Bsmt Grade	**0 0**	
	0	
Heat Type	**100%**	**1 HOT WATER BB**
1.HWBB	5.FWA	9.NO HEAT
2.HWCI	6.GRAVWA	10.
3.H PUMP	7.ELECTRIC	11.
4.RADIANT	8.FL/WALL	12.
Cool Type	**0%**	**9 NONE**
1.REFRIG	4.W&C AIR	7.
2.EVAPOR	5.	8.
3.H PUMP	6.	9.NONE
Kitchen Style	**5**	
1.MODERN	4.OBSOLETE	7.
2.TYPICAL	5.	8.
3.OLD TYPE	6.	9.NONE
Bath(s) Style	**2 TYPICAL BATH(S)**	
1.MODERN	4.OBSOLETE	7.
2.TYPICAL	5.	8.
3.OLD TYPE	6.	9.NONE
# Rooms	**0**	
# Bedrooms	**0**	
# Full Baths	**1**	
# Half Baths	**1**	
# Addn Fixtures	**0**	
# Fireplaces	**0**	

TRIO

Layout	**1 TYPICAL**	
1.TYPICAL	4.	7.
2.INADEQ	5.	8.
3.	6.	9.
Attic	**9 NONE**	
1.1/4 FIN	4.FULL FIN	7.
2.1/2 FIN	5.FL/STAIR	8.
3.3/4 FIN	6.	9.NONE
Insulation	**1 FULL**	
1.FULL	4.MINIMAL	7.
2.HEAVY	5.PARTIAL	8.
3.CAPPED	6.	9.NONE
Unfinished %	**0%**	
Grade & Factor	**4 B 100%**	
1.E GRADE	4.B GRADE	7.AAA GRAD
2.D GRADE	5.A GRADE	8.M&S PRIC
3.C GRADE	6.AA GRADE	9.SAME
SQFT (Footprint)	**484**	
Condition	**7 VERY GOOD**	
1.POOR	4.AVG	7.V G
2.FAIR	5.AVG+	8.EXC
3.AVG-	6.GOOD	9.SAME
Phys. % Good	**0%**	
Funct. % Good	**100%**	
Functional Code	**9 NONE**	
1.INCOMP	4.PL/HT	7.
2.OVERBLT	5.DAMAGE/D	8.
3.STYLE	6.	9.NONE
Econ. % Good	**100%**	
Economic Code	**NONE**	
0.None	3.NO POWER	7.
1.LOCATION	4.DAMAGE/D	8.
2.ENCROACH	9.NONE	9.
Entrance Code	**0**	
1.INTERIOR	4.VACANT	7.
2.REFUSAL	5.ESTIMATE	8.
3.INFORMED	6.	9.
Information Code	**0**	
1.OWNER	4.AGENT	7.
2.RELATIVE	5.ESTIMATE	8.
3.TENANT	6.OTHER	9.

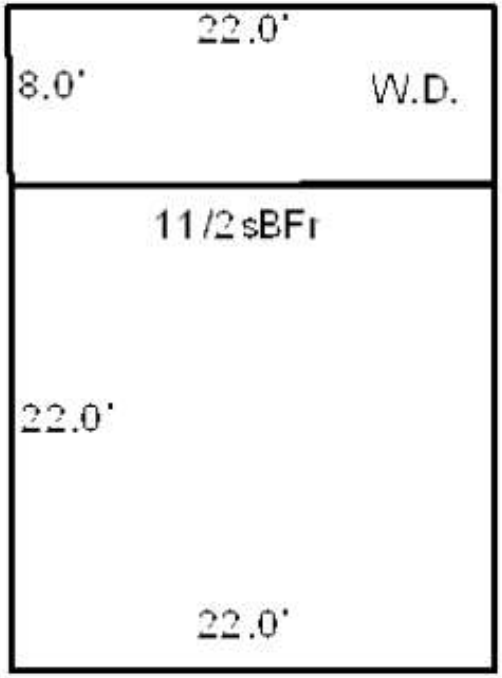

Date Inspected

Additions, Outbuildings & Improvements

Type	Year	Units	Grade	Cond	Phys.	Funct.	Sound Value
68 DECK	2005	176	4 100	4	0 %	100 %	
					%	%	
					%	%	
					%	%	
					%	%	
					%	%	
					%	%	
					%	%	
					%	%	
					%	%	

1.ONE STORY FRAM
2.TWO STORY FRAM
3.THREE STORY FR
4.1 & 1/2 STORY
5.1 & 3/4 STORY
6.2 & 1/2 STORY
21.OPEN FRAME POR
22.ENCL PCH/1SFR(
23.FRAME GARAGE
24.FRAME SHED
25.FRAME BAY WIND
26.1SFR OVERHANG
27.UNFIN BASEMENT
28.UNF ATTIC/LOFT
29.FINISHED ATTIC

Map Lot 015-028 | Account 934 | Location 119 MAIN ST | Card 1 Of 1 | 8/11/2025

WIND, ANNA R
533 WEIR COVE RD
HARBORSIDE ME 04642

B7270P660

Previous Owner
ESTATE OF RUFUS HELENDALE
c/o WILLIAM HELENDALE
533 1/2 DIAMOND ST
SAN FRANCISCO CA 94114 3223
Sale Date: 5/19/2023

Inspection Witnessed By:

X Date

No./Date	Description	Date Insp.

Notes:
'24 PER DEED THIS IS 1.40 ACRES
2/9/15 REV NAH ADJ HEAT, TOOK PHOTO

Blue Hill

Property Data

Neighborhood	**1 NEIGHBORHOOD 1.**
Tree Growth Year	**0**
X Coordinate	**0**
Y Coordinate	**0**
Zone/Land Use	**48 SHORELAND**
Secondary Zone	**11 & RESIDENTIAL**
Topography	**2 ROLLING**

1.LEVEL 4.BELOW ST 7.ROUGH
2.ROLLING 5.LOW 8.
3.ABOVE ST 6.SWAMPY 9.

Utilities **4 DRILLED WELL 3 PUBLIC SEWER**

1.SUMMER 4.DR WELL 7.SEPTIC
2.WATER 5.DUG WELL 8.SPRING
3.SEWER 6.LAKE WTR 9.NONE

Street **3 GRAVEL**

1.PAVED 4.PROPOSED 7.
2.SEMI IMP 5. 8.
3.GRAVEL 6. 9.NONE

0

SPRINGWORK YEAR **0**

Sale Data

Sale Date	**5/19/2023**
Price	
Sale Type	**2 LAND &**

1.LAND 4.MOBILE 7.
2.L & B 5.OTHER 8.
3.BUILDING 6. 9.

Financing **9 UNKNOWN**

1.CONVENT 4.SELLER 7.UNKNOWN
2.FHA/VA 5.PRIVATE 8.
3.ASSUMED 6.CASH 9.UNKNOWN

Validity **2 RELATED PARTIES**

1.VALID 4.SPLIT 7.RENOVATE
2.RELATED 5.PARTIAL 8.OTHER
3.DISTRESS 6.EXEMPT 9.

Verified **5 PUBLIC RECORD**

1.BUYER 4.AGENT 7.FAMILY
2.SELLER 5.PUB REC 8.OTHER
3.LENDER 6.MLS 9.CONFID

Assessment Record

Year	Land	Buildings	Exempt	Total
2012	834,000	147,100	0	981,100
2013	708,900	125,000	0	833,900
2014	708,900	125,000	0	833,900
2015	708,900	128,400	0	837,300
2016	708,900	128,400	0	837,300
2017	708,900	128,400	0	837,300
2018	708,900	128,400	0	837,300
2019	708,900	128,400	0	837,300
2020	708,900	128,400	0	837,300
2021	708,900	128,400	0	837,300
2022	708,900	128,400	0	837,300
2023	708,900	128,400	0	837,300
2024	882,000	217,100	0	1,099,100
2025	882,000	217,100	0	1,099,100

Land Data

Front Foot	Type	Effective Frontage	Effective Depth	Influence Factor	Influence Code
11.REGULAR LOT				%	
12.SECONDARY				%	
13.EXCESS FRONTAG				%	
14.REAR LAND				%	
15.MISCELLANEOUS				%	
				%	
				%	
Square Foot		**Square Feet**			
16.REGULAR LOT				%	
17.SECONDARY LOT				%	
18.EXCESS LAND				%	
19.CONDOMINIUM				%	
20.MISCELLANEOUS				%	
				%	
				%	
Fract. Acre		**Acreage/Sites**			
21.HOUSELOT(FRCT)	24	1.00		100 %	0
22.BASELOT(FRCT)	26	0.40		100 %	0
23.REAR(FRCT)				%	
Acres				%	
24.HOUSELOT				%	
25.BASELOT				%	
26.FRONTAGE 1				%	
27.FRONTAGE 2				%	
28.REAR LAND 1					
29.REAR LAND 2					

Total Acreage 1.40

Influence Codes

1.USE
2.R/W
3.TOPOGRAPHY
4.SIZE
5.ACCESS
6.RESTRICTIONS
7.SHAPE
8.SEMI-IMPROVED
9.FRACTIONAL
Acres
30.REAR LAND 3
31.REAR LAND 4
32.PASTURE
33.CROP
34.HORTICUL I
35.HORTUCUL II
36.ORCHARD
37.SOFTWOOD
38.MIXED WOOD
39.HARDWOOD
40.WASTE
41.GRAVEL PIT
42.MOBILE HOME SI
43.CONDO SITE
44.EXTRA SET OF L
45.M H HOOK-UP
46.HOLE/SITE

Blue Hill

Map Lot 015-028 | Account 934 | Location 119 MAIN ST | Card 1 Of 1 | 8/11/2025

Building Style	**4 CAPE**	
1.CONV.	5.COLONIAL	9.CONDO
2.RANCH	6.SPLIT	10.
3.R RANCH	7.CONTEMP	11.
4.CAPE	8.COTTAGE	12.
Dwelling Units	**1**	
Other Units	**0**	
Stories	**4 ONE & 1/2 STORY**	
1.1	4.1.5	7.3.5
2.2	5.1.75	8.4
3.3	6.2.5	9.
Exterior Walls	**5 SHINGLE**	
1.WOOD	5.SHINGLE	9.OTHER
2.VIN/AL	6.BRK/STN	10.ALUM
3.COMPOS.	7.SINGLE	11.LOG
4.ASBESTOS	8.HARDY/CO	12.STONE
Roof Surface	**1 ASPHALT SHINGLES**	
1.ASPHALT	4.COMPOSIT	7.ROLL
2.SLATE	5.WOOD	8.
3.METAL	6.OTHER	9.
SF Masonry Trim	**0**	
	0	
	0	
Year Built	**1992**	
Year Remodeled	**0**	
Foundation	**1 CONCRETE**	
1.CONCRETE	4.WOOD	7.
2.C BLOCK	5.SLAB	8.
3.BR/STONE	6.PIERS	9.
Basement	**4 FULL BASEMENT**	
1.1/4 BMT	4.FULL BMT	7.
2.1/2 BMT	5.NONE	8.
3.3/4 BMT	6.	9.NONE
Bsmt Gar # Cars	**0**	
Wet Basement	**1 DRY BASEMENT**	
1.DRY	4.DIRT FLR	7.
2.DAMP	5.	8.
3.WET	6.	9.

SF Bsmt Living	**0**	
Fin Bsmt Grade	**0 0**	
	0	
Heat Type	**100%**	**8 FLOOR/WALL UNIT**
1.HWBB	5.FWA	9.NO HEAT
2.HWCI	6.GRAVWA	10.
3.H PUMP	7.ELECTRIC	11.
4.RADIANT	8.FL/WALL	12.
Cool Type	**0%**	**9 NONE**
1.REFRIG	4.W&C AIR	7.
2.EVAPOR	5.	8.
3.H PUMP	6.	9.NONE
Kitchen Style	**2 TYPICAL**	
1.MODERN	4.OBSOLETE	7.
2.TYPICAL	5.	8.
3.OLD TYPE	6.	9.NONE
Bath(s) Style	**2 TYPICAL BATH(S)**	
1.MODERN	4.OBSOLETE	7.
2.TYPICAL	5.	8.
3.OLD TYPE	6.	9.NONE
# Rooms	**0**	
# Bedrooms	**0**	
# Full Baths	**2**	
# Half Baths	**0**	
# Addn Fixtures	**0**	
# Fireplaces	**0**	

TRIO

Layout	**1 TYPICAL**	
1.TYPICAL	4.	7.
2.INADEQ	5.	8.
3.	6.	9.
Attic	**9 NONE**	
1.1/4 FIN	4.FULL FIN	7.
2.1/2 FIN	5.FL/STAIR	8.
3.3/4 FIN	6.	9.NONE
Insulation	**1 FULL**	
1.FULL	4.MINIMAL	7.
2.HEAVY	5.PARTIAL	8.
3.CAPPED	6.	9.NONE
Unfinished %	**0%**	
Grade & Factor	**4 B 100%**	
1.E GRADE	4.B GRADE	7.AAA GRAD
2.D GRADE	5.A GRADE	8.M&S PRIC
3.C GRADE	6.AA GRADE	9.SAME
SQFT (Footprint)	**834**	
Condition	**5 ABOVE AVERAGE**	
1.POOR	4.AVG	7.V G
2.FAIR	5.AVG+	8.EXC
3.AVG-	6.GOOD	9.SAME
Phys. % Good	**0%**	
Funct. % Good	**100%**	
Functional Code	**9 NONE**	
1.INCOMP	4.PL/HT	7.
2.OVERBLT	5.DAMAGE/D	8.
3.STYLE	6.	9.NONE
Econ. % Good	**100%**	
Economic Code	**NONE**	
0.None	3.NO POWER	7.
1.LOCATION	4.DAMAGE/D	8.
2.ENCROACH	9.NONE	9.
Entrance Code	**1 INTERIOR INSPECT**	
1.INTERIOR	4.VACANT	7.
2.REFUSAL	5.ESTIMATE	8.
3.INFORMED	6.	9.
Information Code	**1 OWNER**	
1.OWNER	4.AGENT	7.
2.RELATIVE	5.ESTIMATE	8.
3.TENANT	6.OTHER	9.

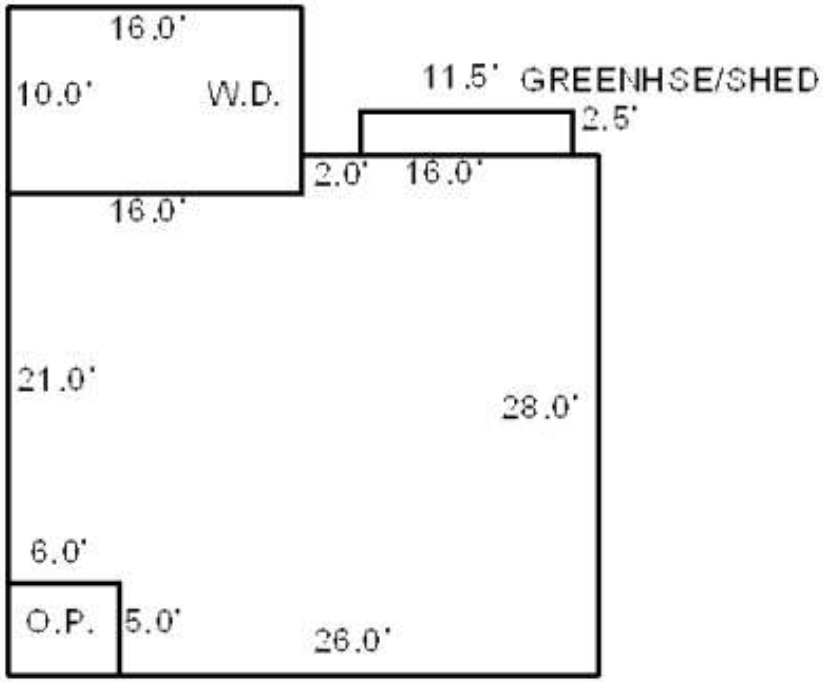

Date Inspected

Additions, Outbuildings & Improvements

Type	Year	Units	Grade	Cond	Phys.	Funct.	Sound Value
21 OPEN FRAME	0	30	0 0	0	0 %	0 %	
68 DECK	0	160	0 0	0	0 %	0 %	
24 FRAME SHED	0	29	0 0	0	0 %	0 %	
					%	%	
					%	%	
					%	%	
					%	%	
					%	%	
					%	%	
					%	%	

1.ONE STORY FRAM
2.TWO STORY FRAM
3.THREE STORY FR
4.1 & 1/2 STORY
5.1 & 3/4 STORY
6.2 & 1/2 STORY
21.OPEN FRAME POR
22.ENCL PCH/1SFR(
23.FRAME GARAGE
24.FRAME SHED
25.FRAME BAY WIND
26.1SFR OVERHANG
27.UNFIN BASEMENT
28.UNF ATTIC/LOFT
29.FINISHED ATTIC

Map Lot 015-028-1 | Account 1734 | Location LAND-PUMP STATION | Card 1 Of 1 | 8/11/2025

TOWN OF BLUE HILL
18 UNION ST
Blue Hill ME 04614
USA

B1189P272

Property Data

Neighborhood	**5 NEIGHBORHOOD 5.**
Tree Growth Year	**0**
X Coordinate	**0**
Y Coordinate	**0**
Zone/Land Use	**21 COMMERCIAL USE**
Secondary Zone	
Topography	**2 ROLLING**

1.LEVEL	4.BELOW ST	7.ROUGH
2.ROLLING	5.LOW	8.
3.ABOVE ST	6.SWAMPY	9.

Utilities	**9 NONE**

1.SUMMER	4.DR WELL	7.SEPTIC
2.WATER	5.DUG WELL	8.SPRING
3.SEWER	6.LAKE WTR	9.NONE

Street	**1 PAVED**

1.PAVED	4.PROPOSED	7.
2.SEMI IMP	5.	8.
3.GRAVEL	6.	9.NONE

	0
SPRINGWORK YEAR	**0**

Sale Data

Sale Date	
Price	
Sale Type	

1.LAND	4.MOBILE	7.
2.L & B	5.OTHER	8.
3.BUILDING	6.	9.

Financing

1.CONVENT	4.SELLER	7.UNKNOWN
2.FHA/VA	5.PRIVATE	8.
3.ASSUMED	6.CASH	9.UNKNOWN

Validity

1.VALID	4.SPLIT	7.RENOVATE
2.RELATED	5.PARTIAL	8.OTHER
3.DISTRESS	6.EXEMPT	9.

Verified

1.BUYER	4.AGENT	7.FAMILY
2.SELLER	5.PUB REC	8.OTHER
3.LENDER	6.MLS	9.CONFID

Assessment Record

Year	Land	Buildings	Exempt	Total
2012	33,500	0	33,500	0
2013	28,500	0	28,500	0
2014	28,500	0	28,500	0
2015	28,500	0	28,500	0
2016	28,500	0	28,500	0
2017	28,500	0	28,500	0
2018	28,500	0	28,500	0
2019	28,500	0	28,500	0
2020	28,500	0	28,500	0
2021	28,500	0	28,500	0
2022	28,500	0	28,500	0
2023	28,500	0	28,500	0
2024	14,300	0	14,300	0
2025	14,300	0	14,300	0

Land Data

Front Foot	Type	Effective Frontage	Effective Depth	Influence Factor	Influence Code
11.REGULAR LOT				%	
12.SECONDARY				%	
13.EXCESS FRONTAG				%	
14.REAR LAND				%	
15.MISCELLANEOUS				%	
				%	
				%	
Square Foot		**Square Feet**			
16.REGULAR LOT				%	
17.SECONDARY LOT				%	
18.EXCESS LAND				%	
19.CONDOMINIUM				%	
20.MISCELLANEOUS				%	
				%	
				%	
Fract. Acre		**Acreage/Sites**			
21.HOUSELOT(FRCT)	22	0.05		25 %	4
22.BASELOT(FRCT)				%	
23.REAR(FRCT)				%	
Acres				%	
24.HOUSELOT				%	
25.BASELOT				%	
26.FRONTAGE 1				%	
27.FRONTAGE 2				%	
28.REAR LAND 1				%	
29.REAR LAND 2				%	

Total Acreage 0.05

Influence Codes

1.USE
2.R/W
3.TOPOGRAPHY
4.SIZE
5.ACCESS
6.RESTRICTIONS
7.SHAPE
8.SEMI-IMPROVED
9.FRACTIONAL
Acres
30.REAR LAND 3
31.REAR LAND 4
32.PASTURE
33.CROP
34.HORTICUL I
35.HORTUCUL II
36.ORCHARD
37.SOFTWOOD
38.MIXED WOOD
39.HARDWOOD
40.WASTE
41.GRAVEL PIT
42.MOBILE HOME SI
43.CONDO SITE
44.EXTRA SET OF L
45.M H HOOK-UP
46.HOLE/SITE

Inspection Witnessed By:

X Date

No./Date	Description	Date Insp.

Notes:

Blue Hill

Blue Hill

Map Lot 015-028-1 | Account 1734 | Location LAND-PUMP STATION | Card 1 Of 1 | 8/11/2025

Building Style		
1.CONV.	5.COLONIAL	9.CONDO
2.RANCH	6.SPLIT	10.
3.R RANCH	7.CONTEMP	11.
4.CAPE	8.COTTAGE	12.

Dwelling Units
Other Units

Stories		
1.1	4.1.5	7.3.5
2.2	5.1.75	8.4
3.3	6.2.5	9.

Exterior Walls		
1.WOOD	5.SHINGLE	9.OTHER
2.VIN/AL	6.BRK/STN	10.ALUM
3.COMPOS.	7.SINGLE	11.LOG
4.ASBESTOS	8.HARDY/CO	12.STONE

Roof Surface		
1.ASPHALT	4.COMPOSIT	7.ROLL
2.SLATE	5.WOOD	8.
3.METAL	6.OTHER	9.

SF Masonry Trim

Year Built
Year Remodeled

Foundation		
1.CONCRETE	4.WOOD	7.
2.C BLOCK	5.SLAB	8.
3.BR/STONE	6.PIERS	9.

Basement		
1.1/4 BMT	4.FULL BMT	7.
2.1/2 BMT	5.NONE	8.
3.3/4 BMT	6.	9.NONE

Bsmt Gar # Cars

Wet Basement		
1.DRY	4.DIRT FLR	7.
2.DAMP	5.	8.
3.WET	6.	9.

SF Bsmt Living
Fin Bsmt Grade

Heat Type		
1.HWBB	5.FWA	9.NO HEAT
2.HWCI	6.GRAVWA	10.
3.H PUMP	7.ELECTRIC	11.
4.RADIANT	8.FL/WALL	12.

Cool Type		
1.REFRIG	4.W&C AIR	7.
2.EVAPOR	5.	8.
3.H PUMP	6.	9.NONE

Kitchen Style		
1.MODERN	4.OBSOLETE	7.
2.TYPICAL	5.	8.
3.OLD TYPE	6.	9.NONE

Bath(s) Style		
1.MODERN	4.OBSOLETE	7.
2.TYPICAL	5.	8.
3.OLD TYPE	6.	9.NONE

Rooms
Bedrooms
Full Baths
Half Baths
Addn Fixtures
Fireplaces

TRIO

Layout		
1.TYPICAL	4.	7.
2.INADEQ	5.	8.
3.	6.	9.

Attic		
1.1/4 FIN	4.FULL FIN	7.
2.1/2 FIN	5.FL/STAIR	8.
3.3/4 FIN	6.	9.NONE

Insulation		
1.FULL	4.MINIMAL	7.
2.HEAVY	5.PARTIAL	8.
3.CAPPED	6.	9.NONE

Unfinished %

Grade & Factor		
1.E GRADE	4.B GRADE	7.AAA GRAD
2.D GRADE	5.A GRADE	8.M&S PRIC
3.C GRADE	6.AA GRADE	9.SAME

SQFT (Footprint)

Condition		
1.POOR	4.AVG	7.V G
2.FAIR	5.AVG+	8.EXC
3.AVG-	6.GOOD	9.SAME

Phys. % Good
Funct. % Good

Functional Code		
1.INCOMP	4.PL/HT	7.
2.OVERBLT	5.DAMAGE/D	8.
3.STYLE	6.	9.NONE

Econ. % Good

Economic Code		
0.None	3.NO POWER	7.
1.LOCATION	4.DAMAGE/D	8.
2.ENCROACH	9.NONE	9.

Entrance Code **0**		
1.INTERIOR	4.VACANT	7.
2.REFUSAL	5.ESTIMATE	8.
3.INFORMED	6.	9.

Information Code **0**		
1.OWNER	4.AGENT	7.
2.RELATIVE	5.ESTIMATE	8.
3.TENANT	6.OTHER	9.

Date Inspected

Additions, Outbuildings & Improvements

Type	Year	Units	Grade	Cond	Phys.	Funct.	Sound Value
					%	%	
					%	%	
					%	%	
					%	%	
					%	%	
					%	%	
					%	%	
					%	%	
					%	%	
					%	%	

1.ONE STORY FRAM
2.TWO STORY FRAM
3.THREE STORY FR
4.1 & 1/2 STORY
5.1 & 3/4 STORY
6.2 & 1/2 STORY
21.OPEN FRAME POR
22.ENCL PCH/1SFR(
23.FRAME GARAGE
24.FRAME SHED
25.FRAME BAY WIND
26.1SFR OVERHANG
27.UNFIN BASEMENT
28.UNF ATTIC/LOFT
29.FINISHED ATTIC

Map Lot 015-029 | Account 1429 | Location 127 MAIN ST | Card 1 Of 1 | 8/11/2025

SCHUMANN, ROMAN
HARRIES-SCHUMANN, ELISABETH
287 JACKSON ST
NEWTON MA 02459

B7189P410

Previous Owner
KIM ANN PERKINS
PERKINS, MARTHA E
PO BOX 1232
HOLDEN ME 04429
Sale Date: 2/14/2022

Previous Owner
PERKINS, THOMAS
C/O THOMAS PERKINS JRPERKINS, KIM ANNE
94 BARTON ST
PRESQUE ISLE ME 04769
Sale Date: 1/14/2021

Previous Owner
PERKINS, MARY ANN MARITAL TRUST
C/o THOMAS R PERKINS (TRUSTEE)
PO BOX 826
BLUE HILL ME 04614
Sale Date: 10/08/2013

Inspection Witnessed By:

X Date

No./Date	Description	Date Insp.

Notes:
3/14/11- REV. NAH N/C.

Blue Hill

Property Data

Neighborhood	**68 NEIGHBORHOOD 68.**
Tree Growth Year	**0**
X Coordinate	**0**
Y Coordinate	**0**
Zone/Land Use	**11 RESIDENTIAL**
Secondary Zone	**48 & SHORELAND**
Topography	**2 ROLLING**

1.LEVEL	4.BELOW ST	7.ROUGH
2.ROLLING	5.LOW	8.
3.ABOVE ST	6.SWAMPY	9.

Utilities	**4 DRILLED WELL 3 PUBLIC SEWER**

1.SUMMER	4.DR WELL	7.SEPTIC
2.WATER	5.DUG WELL	8.SPRING
3.SEWER	6.LAKE WTR	9.NONE

Street	**1 PAVED**

1.PAVED	4.PROPOSED	7.
2.SEMI IMP	5.	8.
3.GRAVEL	6.	9.NONE

	0
SPRINGWORK YEAR	**0**

Sale Data

Sale Date	**2/14/2022**
Price	**625,000**
Sale Type	**2 LAND &**

1.LAND	4.MOBILE	7.
2.L & B	5.OTHER	8.
3.BUILDING	6.	9.

Financing	**7 UNKNOWN.....**

1.CONVENT	4.SELLER	7.UNKNOWN
2.FHA/VA	5.PRIVATE	8.
3.ASSUMED	6.CASH	9.UNKNOWN

Validity	**1 ARMS LENGTH**

1.VALID	4.SPLIT	7.RENOVATE
2.RELATED	5.PARTIAL	8.OTHER
3.DISTRESS	6.EXEMPT	9.

Verified	**5 PUBLIC RECORD**

1.BUYER	4.AGENT	7.FAMILY
2.SELLER	5.PUB REC	8.OTHER
3.LENDER	6.MLS	9.CONFID

Assessment Record

Year	Land	Buildings	Exempt	Total
2012	222,100	368,300	0	590,400
2013	188,800	313,300	0	502,100
2014	188,800	313,300	0	502,100
2015	188,800	313,300	0	502,100
2016	188,800	313,300	0	502,100
2017	188,800	313,300	0	502,100
2018	188,800	313,300	0	502,100
2019	188,800	313,300	0	502,100
2020	188,800	313,300	0	502,100
2021	188,800	313,300	0	502,100
2022	188,800	313,300	0	502,100
2023	188,800	313,300	0	502,100
2024	241,400	411,000	0	652,400
2025	241,400	411,000	0	652,400

Land Data

Front Foot	Type	Effective Frontage	Effective Depth	Influence Factor	Influence Code
11.REGULAR LOT				%	
12.SECONDARY				%	
13.EXCESS FRONTAG				%	
14.REAR LAND				%	
15.MISCELLANEOUS				%	
				%	
				%	
Square Foot		**Square Feet**			
16.REGULAR LOT				%	
17.SECONDARY LOT				%	
18.EXCESS LAND				%	
19.CONDOMINIUM				%	
20.MISCELLANEOUS				%	
				%	
				%	
Fract. Acre		**Acreage/Sites**			
21.HOUSELOT(FRCT)	21	0.50		100 %	0
22.BASELOT(FRCT)	28	0.20		100 %	0
23.REAR(FRCT)				%	
Acres				%	
24.HOUSELOT				%	
25.BASELOT				%	
26.FRONTAGE 1				%	
27.FRONTAGE 2				%	
28.REAR LAND 1				%	
29.REAR LAND 2				%	

Total Acreage 0.70

Influence Codes

1.USE
2.R/W
3.TOPOGRAPHY
4.SIZE
5.ACCESS
6.RESTRICTIONS
7.SHAPE
8.SEMI-IMPROVED
9.FRACTIONAL
Acres
30.REAR LAND 3
31.REAR LAND 4
32.PASTURE
33.CROP
34.HORTICUL I
35.HORTUCUL II
36.ORCHARD
37.SOFTWOOD
38.MIXED WOOD
39.HARDWOOD
40.WASTE
41.GRAVEL PIT
42.MOBILE HOME SI
43.CONDO SITE
44.EXTRA SET OF L
45.M H HOOK-UP
46.HOLE/SITE

Blue Hill

Map Lot 015-029 | Account 1429 | Location 127 MAIN ST | Card 1 Of 1 | 8/11/2025

Building Style	**4 CAPE**		
1.CONV.	5.COLONIAL	9.CONDO	
2.RANCH	6.SPLIT	10.	
3.R RANCH	7.CONTEMP	11.	
4.CAPE	8.COTTAGE	12.	
Dwelling Units	**1**		
Other Units	**0**		
Stories	**4 ONE & 1/2 STORY**		
1.1	4.1.5	7.3.5	
2.2	5.1.75	8.4	
3.3	6.2.5	9.	
Exterior Walls	**2 VINYL/ALUMINUM**		
1.WOOD	5.SHINGLE	9.OTHER	
2.VIN/AL	6.BRK/STN	10.ALUM	
3.COMPOS.	7.SINGLE	11.LOG	
4.ASBESTOS	8.HARDY/CO	12.STONE	
Roof Surface	**1 ASPHALT SHINGLES**		
1.ASPHALT	4.COMPOSIT	7.ROLL	
2.SLATE	5.WOOD	8.	
3.METAL	6.OTHER	9.	
SF Masonry Trim	**0**		
	0		
	0		
Year Built	**1850**		
Year Remodeled	**0**		
Foundation	**3 BRICK &/OR STONE**		
1.CONCRETE	4.WOOD	7.	
2.C BLOCK	5.SLAB	8.	
3.BR/STONE	6.PIERS	9.	
Basement	**4 FULL BASEMENT**		
1.1/4 BMT	4.FULL BMT	7.	
2.1/2 BMT	5.NONE	8.	
3.3/4 BMT	6.	9.NONE	
Bsmt Gar # Cars	**0**		
Wet Basement	**2 DAMP BASEMENT**		
1.DRY	4.DIRT FLR	7.	
2.DAMP	5.	8.	
3.WET	6.	9.	

SF Bsmt Living	**0**		
Fin Bsmt Grade	**0 0**		
	0		
Heat Type	**100%**	**1 HOT WATER BB**	
1.HWBB	5.FWA	9.NO HEAT	
2.HWCI	6.GRAVWA	10.	
3.H PUMP	7.ELECTRIC	11.	
4.RADIANT	8.FL/WALL	12.	
Cool Type	**0%**	**9 NONE**	
1.REFRIG	4.W&C AIR	7.	
2.EVAPOR	5.	8.	
3.H PUMP	6.	9.NONE	
Kitchen Style	**2 TYPICAL**		
1.MODERN	4.OBSOLETE	7.	
2.TYPICAL	5.	8.	
3.OLD TYPE	6.	9.NONE	
Bath(s) Style	**2 TYPICAL BATH(S)**		
1.MODERN	4.OBSOLETE	7.	
2.TYPICAL	5.	8.	
3.OLD TYPE	6.	9.NONE	
# Rooms	**0**		
# Bedrooms	**0**		
# Full Baths	**3**		
# Half Baths	**0**		
# Addn Fixtures	**1**		
# Fireplaces	**2**		

TRIO

Layout	**1 TYPICAL**		
1.TYPICAL	4.	7.	
2.INADEQ	5.	8.	
3.	6.	9.	
Attic	**9 NONE**		
1.1/4 FIN	4.FULL FIN	7.	
2.1/2 FIN	5.FL/STAIR	8.	
3.3/4 FIN	6.	9.NONE	
Insulation	**1 FULL**		
1.FULL	4.MINIMAL	7.	
2.HEAVY	5.PARTIAL	8.	
3.CAPPED	6.	9.NONE	
Unfinished %	**0%**		
Grade & Factor	**4 B 105%**		
1.E GRADE	4.B GRADE	7.AAA GRAD	
2.D GRADE	5.A GRADE	8.M&S PRIC	
3.C GRADE	6.AA GRADE	9.SAME	
SQFT (Footprint)	**896**		
Condition	**4 AVERAGE**		
1.POOR	4.AVG	7.V G	
2.FAIR	5.AVG+	8.EXC	
3.AVG-	6.GOOD	9.SAME	
Phys. % Good	**0%**		
Funct. % Good	**100%**		
Functional Code	**9 NONE**		
1.INCOMP	4.PL/HT	7.	
2.OVERBLT	5.DAMAGE/D	8.	
3.STYLE	6.	9.NONE	
Econ. % Good	**100%**		
Economic Code	**NONE**		
0.None	3.NO POWER	7.	
1.LOCATION	4.DAMAGE/D	8.	
2.ENCROACH	9.NONE	9.	
Entrance Code	**0**		
1.INTERIOR	4.VACANT	7.	
2.REFUSAL	5.ESTIMATE	8.	
3.INFORMED	6.	9.	
Information Code	**0**		
1.OWNER	4.AGENT	7.	
2.RELATIVE	5.ESTIMATE	8.	
3.TENANT	6.OTHER	9.	

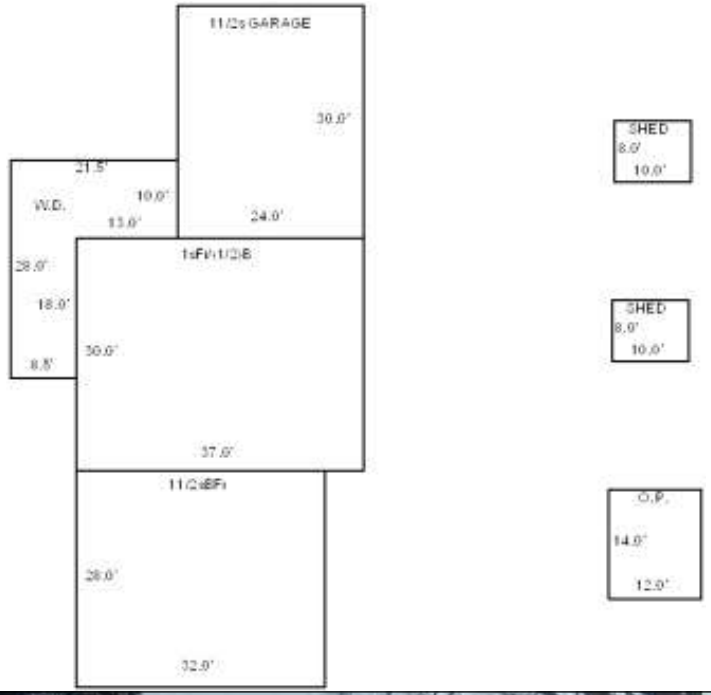

Date Inspected

Additions, Outbuildings & Improvements

Type	Year	Units	Grade	Cond	Phys.	Funct.	Sound Value
1 ONE STORY	0	1110	0 0	0	0 %	0 %	
27 UNFIN	0	1110	0 0	0	0 %	0 %	
68 DECK	0	368	0 0	0	0 %	0 %	
72 1 1/2S GARAGE	0	720	0 0	0	0 %	0 %	
21 OPEN FRAME	0				%	%	800
24 FRAME SHED	0				%	%	300
24 FRAME SHED	0				%	%	300
					%	%	
					%	%	
					%	%	

1.ONE STORY FRAM
2.TWO STORY FRAM
3.THREE STORY FR
4.1 & 1/2 STORY
5.1 & 3/4 STORY
6.2 & 1/2 STORY
21.OPEN FRAME POR
22.ENCL PCH/1SFR(
23.FRAME GARAGE
24.FRAME SHED
25.FRAME BAY WIND
26.1SFR OVERHANG
27.UNFIN BASEMENT
28.UNF ATTIC/LOFT
29.FINISHED ATTIC

Map Lot 015-030 | Account 307 | Location LAND-HUB ISLAND | Card 1 Of 1 | 8/11/2025

AUSTIN, CHRISTOPHER A
MCKEAGUE, MARCIA A
PO BOX 951
BLUE HILL ME 04614

B5818P293

Previous Owner
BUTLER, F. ANTHONY
C/O TRUSTEES, BUTLER,COIT,AUSTIN
C/O DAY PITNEY LLP, ATTN;P.M.SHAPLAND,ESQ
BOSTON MA 02110
Sale Date: 5/14/2012

Inspection Witnessed By:

X Date

No./Date	Description	Date Insp.

Notes:

Blue Hill

Property Data

Neighborhood	**9 NEIGHBORHOOD 9.**
Tree Growth Year	**0**
X Coordinate	**0**
Y Coordinate	**0**
Zone/Land Use	**48 SHORELAND**
Secondary Zone	
Topography	**2 ROLLING**

1.LEVEL	4.BELOW ST	7.ROUGH
2.ROLLING	5.LOW	8.
3.ABOVE ST	6.SWAMPY	9.

Utilities	**9 NONE**

1.SUMMER	4.DR WELL	7.SEPTIC
2.WATER	5.DUG WELL	8.SPRING
3.SEWER	6.LAKE WTR	9.NONE

Street	**9 NONE**

1.PAVED	4.PROPOSED	7.
2.SEMI IMP	5.	8.
3.GRAVEL	6.	9.NONE

	0
SPRINGWORK YEAR	**0**

Sale Data

Sale Date	**5/14/2012**
Price	**750,000**
Sale Type	**1 LAND ONLY**

1.LAND	4.MOBILE	7.
2.L & B	5.OTHER	8.
3.BUILDING	6.	9.

Financing	**7 UNKNOWN.....**

1.CONVENT	4.SELLER	7.UNKNOWN
2.FHA/VA	5.PRIVATE	8.
3.ASSUMED	6.CASH	9.UNKNOWN

Validity	**2 RELATED PARTIES**

1.VALID	4.SPLIT	7.RENOVATE
2.RELATED	5.PARTIAL	8.OTHER
3.DISTRESS	6.EXEMPT	9.

Verified	**5 PUBLIC RECORD**

1.BUYER	4.AGENT	7.FAMILY
2.SELLER	5.PUB REC	8.OTHER
3.LENDER	6.MLS	9.CONFID

Assessment Record

Year	Land	Buildings	Exempt	Total
2012	5,800	0	0	5,800
2013	4,900	0	0	4,900
2014	4,900	0	0	4,900
2015	4,900	0	0	4,900
2016	4,900	0	0	4,900
2017	4,900	0	0	4,900
2018	4,900	0	0	4,900
2019	4,900	0	0	4,900
2020	4,900	0	0	4,900
2021	4,900	0	0	4,900
2022	4,900	0	0	4,900
2023	4,900	0	0	4,900
2024	6,800	0	0	6,800
2025	6,800	0	0	6,800

Land Data

Front Foot	Type	Effective Frontage	Effective Depth	Influence Factor	Influence Code
11.REGULAR LOT				%	
12.SECONDARY				%	
13.EXCESS FRONTAG				%	
14.REAR LAND				%	
15.MISCELLANEOUS				%	
				%	
				%	
Square Foot		**Square Feet**			
16.REGULAR LOT				%	
17.SECONDARY LOT				%	
18.EXCESS LAND				%	
19.CONDOMINIUM				%	
20.MISCELLANEOUS				%	
				%	
				%	
Fract. Acre		**Acreage/Sites**			
21.HOUSELOT(FRCT)	22	0.15		25 %	4
22.BASELOT(FRCT)				%	
23.REAR(FRCT)				%	
Acres				%	
24.HOUSELOT				%	
25.BASELOT				%	
26.FRONTAGE 1				%	
27.FRONTAGE 2				%	
28.REAR LAND 1					
29.REAR LAND 2					

Total Acreage 0.15

Influence Codes

1.USE
2.R/W
3.TOPOGRAPHY
4.SIZE
5.ACCESS
6.RESTRICTIONS
7.SHAPE
8.SEMI-IMPROVED
9.FRACTIONAL

Acres

30.REAR LAND 3
31.REAR LAND 4
32.PASTURE
33.CROP
34.HORTICUL I
35.HORTUCUL II
36.ORCHARD
37.SOFTWOOD
38.MIXED WOOD
39.HARDWOOD
40.WASTE
41.GRAVEL PIT
42.MOBILE HOME SI
43.CONDO SITE
44.EXTRA SET OF L
45.M H HOOK-UP
46.HOLE/SITE

Blue Hill

Map Lot 015-030 | Account 307 | Location LAND-HUB ISLAND | Card 1 Of 1 | 8/11/2025

Building Style **0**		
1.CONV.	5.COLONIAL	9.CONDO
2.RANCH	6.SPLIT	10.
3.R RANCH	7.CONTEMP	11.
4.CAPE	8.COTTAGE	12.
Dwelling Units **0**		
Other Units **0**		
Stories **0**		
1.1	4.1.5	7.3.5
2.2	5.1.75	8.4
3.3	6.2.5	9.
Exterior Walls **0**		
1.WOOD	5.SHINGLE	9.OTHER
2.VIN/AL	6.BRK/STN	10.ALUM
3.COMPOS.	7.SINGLE	11.LOG
4.ASBESTOS	8.HARDY/CO	12.STONE
Roof Surface **0**		
1.ASPHALT	4.COMPOSIT	7.ROLL
2.SLATE	5.WOOD	8.
3.METAL	6.OTHER	9.
SF Masonry Trim **0**		
0		
0		
Year Built **0**		
Year Remodeled **0**		
Foundation **0**		
1.CONCRETE	4.WOOD	7.
2.C BLOCK	5.SLAB	8.
3.BR/STONE	6.PIERS	9.
Basement **0**		
1.1/4 BMT	4.FULL BMT	7.
2.1/2 BMT	5.NONE	8.
3.3/4 BMT	6.	9.NONE
Bsmt Gar # Cars **0**		
Wet Basement **0**		
1.DRY	4.DIRT FLR	7.
2.DAMP	5.	8.
3.WET	6.	9.

SF Bsmt Living **0**		
Fin Bsmt Grade **0 0**		
0		
Heat Type **100%** **0**		
1.HWBB	5.FWA	9.NO HEAT
2.HWCI	6.GRAVWA	10.
3.H PUMP	7.ELECTRIC	11.
4.RADIANT	8.FL/WALL	12.
Cool Type **0%** **9 NONE**		
1.REFRIG	4.W&C AIR	7.
2.EVAPOR	5.	8.
3.H PUMP	6.	9.NONE
Kitchen Style **0**		
1.MODERN	4.OBSOLETE	7.
2.TYPICAL	5.	8.
3.OLD TYPE	6.	9.NONE
Bath(s) Style **0**		
1.MODERN	4.OBSOLETE	7.
2.TYPICAL	5.	8.
3.OLD TYPE	6.	9.NONE
# Rooms **0**		
# Bedrooms **0**		
# Full Baths **0**		
# Half Baths **0**		
# Addn Fixtures **0**		
# Fireplaces **0**		

TRIO

Layout **0**		
1.TYPICAL	4.	7.
2.INADEQ	5.	8.
3.	6.	9.
Attic **0**		
1.1/4 FIN	4.FULL FIN	7.
2.1/2 FIN	5.FL/STAIR	8.
3.3/4 FIN	6.	9.NONE
Insulation **0**		
1.FULL	4.MINIMAL	7.
2.HEAVY	5.PARTIAL	8.
3.CAPPED	6.	9.NONE
Unfinished % **0%**		
Grade & Factor **0 0%**		
1.E GRADE	4.B GRADE	7.AAA GRAD
2.D GRADE	5.A GRADE	8.M&S PRIC
3.C GRADE	6.AA GRADE	9.SAME
SQFT (Footprint) **0**		
Condition **0**		
1.POOR	4.AVG	7.V G
2.FAIR	5.AVG+	8.EXC
3.AVG-	6.GOOD	9.SAME
Phys. % Good **0%**		
Funct. % Good **100%**		
Functional Code **9 NONE**		
1.INCOMP	4.PL/HT	7.
2.OVERBLT	5.DAMAGE/D	8.
3.STYLE	6.	9.NONE
Econ. % Good **100%**		
Economic Code **NONE**		
0.None	3.NO POWER	7.
1.LOCATION	4.DAMAGE/D	8.
2.ENCROACH	9.NONE	9.
Entrance Code **0**		
1.INTERIOR	4.VACANT	7.
2.REFUSAL	5.ESTIMATE	8.
3.INFORMED	6.	9.
Information Code **0**		
1.OWNER	4.AGENT	7.
2.RELATIVE	5.ESTIMATE	8.
3.TENANT	6.OTHER	9.

Date Inspected

Additions, Outbuildings & Improvements

Type	Year	Units	Grade	Cond	Phys.	Funct.	Sound Value
					%	%	
					%	%	
					%	%	
					%	%	
					%	%	
					%	%	
					%	%	
					%	%	
					%	%	
					%	%	

1.ONE STORY FRAM
2.TWO STORY FRAM
3.THREE STORY FR
4.1 & 1/2 STORY
5.1 & 3/4 STORY
6.2 & 1/2 STORY
21.OPEN FRAME POR
22.ENCL PCH/1SFR(
23.FRAME GARAGE
24.FRAME SHED
25.FRAME BAY WIND
26.1SFR OVERHANG
27.UNFIN BASEMENT
28.UNF ATTIC/LOFT
29.FINISHED ATTIC

Map Lot 015-031 | Account 1741 | Location LAND-JOHNS ISLAND | Card 1 Of 1 | 8/11/2025

TOWN OF BLUE HILL
18 UNION ST
Blue Hill ME 04614
USA

B490P375

Property Data

Neighborhood	**9 NEIGHBORHOOD 9.**
Tree Growth Year	**0**
X Coordinate	**0**
Y Coordinate	**0**
Zone/Land Use	**48 SHORELAND**
Secondary Zone	
Topography	**2 ROLLING**

1.LEVEL 4.BELOW ST 7.ROUGH
2.ROLLING 5.LOW 8.
3.ABOVE ST 6.SWAMPY 9.

Utilities **9 NONE**

1.SUMMER 4.DR WELL 7.SEPTIC
2.WATER 5.DUG WELL 8.SPRING
3.SEWER 6.LAKE WTR 9.NONE

Street **9 NONE**

1.PAVED 4.PROPOSED 7.
2.SEMI IMP 5. 8.
3.GRAVEL 6. 9.NONE

0

SPRINGWORK YEAR **0**

Sale Data

Sale Date

Price

Sale Type

1.LAND 4.MOBILE 7.
2.L & B 5.OTHER 8.
3.BUILDING 6. 9.

Financing

1.CONVENT 4.SELLER 7.UNKNOWN
2.FHA/VA 5.PRIVATE 8.
3.ASSUMED 6.CASH 9.UNKNOWN

Validity

1.VALID 4.SPLIT 7.RENOVATE
2.RELATED 5.PARTIAL 8.OTHER
3.DISTRESS 6.EXEMPT 9.

Verified

1.BUYER 4.AGENT 7.FAMILY
2.SELLER 5.PUB REC 8.OTHER
3.LENDER 6.MLS 9.CONFID

Assessment Record

Year	Land	Buildings	Exempt	Total
2012	7,500	0	7,500	0
2013	6,400	0	6,400	0
2014	6,400	0	6,400	0
2015	6,400	0	6,400	0
2016	6,400	0	6,400	0
2017	6,400	0	6,400	0
2018	6,400	0	6,400	0
2019	6,400	0	6,400	0
2020	6,400	0	6,400	0
2021	6,400	0	6,400	0
2022	6,400	0	6,400	0
2023	6,400	0	6,400	0
2024	8,800	0	8,800	0
2025	8,800	0	8,800	0

Land Data

Front Foot	Type	Effective Frontage	Effective Depth	Influence Factor	Influence Code
11.REGULAR LOT				%	
12.SECONDARY				%	
13.EXCESS FRONTAG				%	
14.REAR LAND				%	
15.MISCELLANEOUS				%	
				%	
				%	
Square Foot		**Square Feet**			
16.REGULAR LOT				%	
17.SECONDARY LOT				%	
18.EXCESS LAND				%	
19.CONDOMINIUM				%	
20.MISCELLANEOUS				%	
				%	
				%	
Fract. Acre		**Acreage/Sites**			
21.HOUSELOT(FRCT)	22	0.25		25 %	4
22.BASELOT(FRCT)				%	
23.REAR(FRCT)				%	
Acres				%	
24.HOUSELOT				%	
25.BASELOT				%	
26.FRONTAGE 1				%	
27.FRONTAGE 2				%	
28.REAR LAND 1				%	
29.REAR LAND 2				%	

Total Acreage 0.25

Influence Codes

1.USE
2.R/W
3.TOPOGRAPHY
4.SIZE
5.ACCESS
6.RESTRICTIONS
7.SHAPE
8.SEMI-IMPROVED
9.FRACTIONAL
Acres
30.REAR LAND 3
31.REAR LAND 4
32.PASTURE
33.CROP
34.HORTICUL I
35.HORTUCUL II
36.ORCHARD
37.SOFTWOOD
38.MIXED WOOD
39.HARDWOOD
40.WASTE
41.GRAVEL PIT
42.MOBILE HOME SI
43.CONDO SITE
44.EXTRA SET OF L
45.M H HOOK-UP
46.HOLE/SITE

Inspection Witnessed By:

X Date

No./Date	Description	Date Insp.

Notes:

Blue Hill

Blue Hill

Map Lot 015-031 | Account 1741 | Location LAND-JOHNS ISLAND | Card 1 Of 1 | 8/11/2025

Building Style		
1.CONV.	5.COLONIAL	9.CONDO
2.RANCH	6.SPLIT	10.
3.R RANCH	7.CONTEMP	11.
4.CAPE	8.COTTAGE	12.
Dwelling Units		
Other Units		
Stories		
1.1	4.1.5	7.3.5
2.2	5.1.75	8.4
3.3	6.2.5	9.
Exterior Walls		
1.WOOD	5.SHINGLE	9.OTHER
2.VIN/AL	6.BRK/STN	10.ALUM
3.COMPOS.	7.SINGLE	11.LOG
4.ASBESTOS	8.HARDY/CO	12.STONE
Roof Surface		
1.ASPHALT	4.COMPOSIT	7.ROLL
2.SLATE	5.WOOD	8.
3.METAL	6.OTHER	9.
SF Masonry Trim		
Year Built		
Year Remodeled		
Foundation		
1.CONCRETE	4.WOOD	7.
2.C BLOCK	5.SLAB	8.
3.BR/STONE	6.PIERS	9.
Basement		
1.1/4 BMT	4.FULL BMT	7.
2.1/2 BMT	5.NONE	8.
3.3/4 BMT	6.	9.NONE
Bsmt Gar # Cars		
Wet Basement		
1.DRY	4.DIRT FLR	7.
2.DAMP	5.	8.
3.WET	6.	9.

SF Bsmt Living		
Fin Bsmt Grade		
Heat Type		
1.HWBB	5.FWA	9.NO HEAT
2.HWCI	6.GRAVWA	10.
3.H PUMP	7.ELECTRIC	11.
4.RADIANT	8.FL/WALL	12.
Cool Type		
1.REFRIG	4.W&C AIR	7.
2.EVAPOR	5.	8.
3.H PUMP	6.	9.NONE
Kitchen Style		
1.MODERN	4.OBSOLETE	7.
2.TYPICAL	5.	8.
3.OLD TYPE	6.	9.NONE
Bath(s) Style		
1.MODERN	4.OBSOLETE	7.
2.TYPICAL	5.	8.
3.OLD TYPE	6.	9.NONE
# Rooms		
# Bedrooms		
# Full Baths		
# Half Baths		
# Addn Fixtures		
# Fireplaces		

TRIO

Layout		
1.TYPICAL	4.	7.
2.INADEQ	5.	8.
3.	6.	9.
Attic		
1.1/4 FIN	4.FULL FIN	7.
2.1/2 FIN	5.FL/STAIR	8.
3.3/4 FIN	6.	9.NONE
Insulation		
1.FULL	4.MINIMAL	7.
2.HEAVY	5.PARTIAL	8.
3.CAPPED	6.	9.NONE
Unfinished %		
Grade & Factor		
1.E GRADE	4.B GRADE	7.AAA GRAD
2.D GRADE	5.A GRADE	8.M&S PRIC
3.C GRADE	6.AA GRADE	9.SAME
SQFT (Footprint)		
Condition		
1.POOR	4.AVG	7.V G
2.FAIR	5.AVG+	8.EXC
3.AVG-	6.GOOD	9.SAME
Phys. % Good		
Funct. % Good		
Functional Code		
1.INCOMP	4.PL/HT	7.
2.OVERBLT	5.DAMAGE/D	8.
3.STYLE	6.	9.NONE
Econ. % Good		
Economic Code		
0.None	3.NO POWER	7.
1.LOCATION	4.DAMAGE/D	8.
2.ENCROACH	9.NONE	9.
Entrance Code **0**		
1.INTERIOR	4.VACANT	7.
2.REFUSAL	5.ESTIMATE	8.
3.INFORMED	6.	9.
Information Code **0**		
1.OWNER	4.AGENT	7.
2.RELATIVE	5.ESTIMATE	8.
3.TENANT	6.OTHER	9.

Date Inspected

Additions, Outbuildings & Improvements

Type	Year	Units	Grade	Cond	Phys.	Funct.	Sound Value
					%	%	
					%	%	
					%	%	
					%	%	
					%	%	
					%	%	
					%	%	
					%	%	
					%	%	
					%	%	

1.ONE STORY FRAM
2.TWO STORY FRAM
3.THREE STORY FR
4.1 & 1/2 STORY
5.1 & 3/4 STORY
6.2 & 1/2 STORY
21.OPEN FRAME POR
22.ENCL PCH/1SFR(
23.FRAME GARAGE
24.FRAME SHED
25.FRAME BAY WIND
26.1SFR OVERHANG
27.UNFIN BASEMENT
28.UNF ATTIC/LOFT
29.FINISHED ATTIC

Map Lot 015-032 | Account 233 | Location 57 WATER ST | Card 1 Of 1 | 8/11/2025

NORTHERN LIGHT HEALTH
BLUE HILL MEMORIAL HOSPITAL
43 WHITING HILL RD SUITE 350
c/o AP DEPT INFOR CONTRACT #4121
BREWER ME 04412
B2720P579

Property Data

Neighborhood **15 NEIGHBORHOOD 15.**

Tree Growth Year **0**

X Coordinate **0**

Y Coordinate **0**

Zone/Land Use **21 COMMERCIAL USE**

Secondary Zone

Topography **2 ROLLING**

1.LEVEL	4.BELOW ST	7.ROUGH
2.ROLLING	5.LOW	8.
3.ABOVE ST	6.SWAMPY	9.

Utilities **4 DRILLED WELL 3 PUBLIC SEWER**

1.SUMMER	4.DR WELL	7.SEPTIC
2.WATER	5.DUG WELL	8.SPRING
3.SEWER	6.LAKE WTR	9.NONE

Street **1 PAVED**

1.PAVED	4.PROPOSED	7.
2.SEMI IMP	5.	8.
3.GRAVEL	6.	9.NONE

0

SPRINGWORK YEAR **0**

Sale Data

Sale Date

Price

Sale Type

1.LAND	4.MOBILE	7.
2.L & B	5.OTHER	8.
3.BUILDING	6.	9.

Financing

1.CONVENT	4.SELLER	7.UNKNOWN
2.FHA/VA	5.PRIVATE	8.
3.ASSUMED	6.CASH	9.UNKNOWN

Validity

1.VALID	4.SPLIT	7.RENOVATE
2.RELATED	5.PARTIAL	8.OTHER
3.DISTRESS	6.EXEMPT	9.

Verified

1.BUYER	4.AGENT	7.FAMILY
2.SELLER	5.PUB REC	8.OTHER
3.LENDER	6.MLS	9.CONFID

Assessment Record

Year	Land	Buildings	Exempt	Total
2012	284,000	5,603,900	5,887,900	0
2013	241,400	4,763,300	5,004,700	0
2014	241,400	4,763,300	5,004,700	0
2015	241,400	4,763,300	5,004,700	0
2016	241,400	4,763,300	5,004,700	0
2017	241,400	4,763,300	5,004,700	0
2018	241,400	4,763,300	5,004,700	0
2019	241,400	4,763,300	5,004,700	0
2020	241,400	4,763,300	5,004,700	0
2021	241,400	4,775,500	5,016,900	0
2022	241,400	4,775,500	5,016,900	0
2023	241,400	4,775,500	5,016,900	0
2024	311,600	7,551,200	7,862,800	0
2025	311,600	7,551,200	7,862,800	0

Land Data

Front Foot	Type	Effective Frontage	Effective Depth	Influence Factor	Influence Code
11.REGULAR LOT				%	
12.SECONDARY				%	
13.EXCESS FRONTAG				%	
14.REAR LAND				%	
15.MISCELLANEOUS				%	
				%	
				%	
Square Foot		**Square Feet**			
16.REGULAR LOT				%	
17.SECONDARY LOT				%	
18.EXCESS LAND				%	
19.CONDOMINIUM				%	
20.MISCELLANEOUS				%	
				%	
				%	
Fract. Acre		**Acreage/Sites**			
21.HOUSELOT(FRCT)	21	0.84		100 %	0
22.BASELOT(FRCT)				%	
23.REAR(FRCT)				%	
Acres				%	
24.HOUSELOT				%	
25.BASELOT				%	
26.FRONTAGE 1				%	
27.FRONTAGE 2				%	
28.REAR LAND 1				%	
29.REAR LAND 2				%	

Total Acreage 0.84

Influence Codes

1.USE
2.R/W
3.TOPOGRAPHY
4.SIZE
5.ACCESS
6.RESTRICTIONS
7.SHAPE
8.SEMI-IMPROVED
9.FRACTIONAL
Acres
30.REAR LAND 3
31.REAR LAND 4
32.PASTURE
33.CROP
34.HORTICUL I
35.HORTUCUL II
36.ORCHARD
37.SOFTWOOD
38.MIXED WOOD
39.HARDWOOD
40.WASTE
41.GRAVEL PIT
42.MOBILE HOME SI
43.CONDO SITE
44.EXTRA SET OF L
45.M H HOOK-UP
46.HOLE/SITE

Inspection Witnessed By:

X Date

No./Date	Description	Date Insp.

Notes:

3/19/20 - ADD 24X24 GAR, NOW TEMP COVID TESTING FACILITY
2/6/15 - REV N/C
3/21/14 W/BLDG MGR ADD SINK NC VALUE
3/14/11 - REF, EST N/C
3/16/09 w/Larry Merritt sinks added to exam rooms n/c
3/14/11- REV. EST. N/C.

Blue Hill

Blue Hill

Map Lot 015-032 | Account 233 | Location 57 WATER ST | Card 1 Of 1 | 8/11/2025

Building Style		
1.CONV.	5.COLONIAL	9.CONDO
2.RANCH	6.SPLIT	10.
3.R RANCH	7.CONTEMP	11.
4.CAPE	8.COTTAGE	12.

Dwelling Units

Other Units

Stories		
1.1	4.1.5	7.3.5
2.2	5.1.75	8.4
3.3	6.2.5	9.

Exterior Walls		
1.WOOD	5.SHINGLE	9.OTHER
2.VIN/AL	6.BRK/STN	10.ALUM
3.COMPOS.	7.SINGLE	11.LOG
4.ASBESTOS	8.HARDY/CO	12.STONE

Roof Surface		
1.ASPHALT	4.COMPOSIT	7.ROLL
2.SLATE	5.WOOD	8.
3.METAL	6.OTHER	9.

SF Masonry Trim

Year Built

Year Remodeled

Foundation		
1.CONCRETE	4.WOOD	7.
2.C BLOCK	5.SLAB	8.
3.BR/STONE	6.PIERS	9.

Basement		
1.1/4 BMT	4.FULL BMT	7.
2.1/2 BMT	5.NONE	8.
3.3/4 BMT	6.	9.NONE

Bsmt Gar # Cars

Wet Basement		
1.DRY	4.DIRT FLR	7.
2.DAMP	5.	8.
3.WET	6.	9.

SF Bsmt Living

Fin Bsmt Grade

Heat Type		
1.HWBB	5.FWA	9.NO HEAT
2.HWCI	6.GRAVWA	10.
3.H PUMP	7.ELECTRIC	11.
4.RADIANT	8.FL/WALL	12.

Cool Type		
1.REFRIG	4.W&C AIR	7.
2.EVAPOR	5.	8.
3.H PUMP	6.	9.NONE

Kitchen Style		
1.MODERN	4.OBSOLETE	7.
2.TYPICAL	5.	8.
3.OLD TYPE	6.	9.NONE

Bath(s) Style		
1.MODERN	4.OBSOLETE	7.
2.TYPICAL	5.	8.
3.OLD TYPE	6.	9.NONE

Rooms

Bedrooms

Full Baths

Half Baths

Addn Fixtures

Fireplaces

TRIO

Date Inspected

Layout		
1.TYPICAL	4.	7.
2.INADEQ	5.	8.
3.	6.	9.

Attic		
1.1/4 FIN	4.FULL FIN	7.
2.1/2 FIN	5.FL/STAIR	8.
3.3/4 FIN	6.	9.NONE

Insulation		
1.FULL	4.MINIMAL	7.
2.HEAVY	5.PARTIAL	8.
3.CAPPED	6.	9.NONE

Unfinished %

Grade & Factor		
1.E GRADE	4.B GRADE	7.AAA GRAD
2.D GRADE	5.A GRADE	8.M&S PRIC
3.C GRADE	6.AA GRADE	9.SAME

SQFT (Footprint)

Condition		
1.POOR	4.AVG	7.V G
2.FAIR	5.AVG+	8.EXC
3.AVG-	6.GOOD	9.SAME

Phys. % Good

Funct. % Good

Functional Code		
1.INCOMP	4.PL/HT	7.
2.OVERBLT	5.DAMAGE/D	8.
3.STYLE	6.	9.NONE

Econ. % Good

Economic Code		
0.None	3.NO POWER	7.
1.LOCATION	4.DAMAGE/D	8.
2.ENCROACH	9.NONE	9.

Entrance Code **0**		
1.INTERIOR	4.VACANT	7.
2.REFUSAL	5.ESTIMATE	8.
3.INFORMED	6.	9.

Information Code **0**		
1.OWNER	4.AGENT	7.
2.RELATIVE	5.ESTIMATE	8.
3.TENANT	6.OTHER	9.



Additions, Outbuildings & Improvements

Type	Year	Units	Grade	Cond	Phys.	Funct.	Sound Value
238 GOOD 'D'	1998	26280	3 100	4	0 %	100 %	
23 FRAME GARAGE	2020	576	3 100	4	0 %	100 %	
					%	%	
					%	%	
					%	%	
					%	%	
					%	%	
					%	%	
					%	%	
					%	%	

1.ONE STORY FRAM
2.TWO STORY FRAM
3.THREE STORY FR
4.1 & 1/2 STORY
5.1 & 3/4 STORY
6.2 & 1/2 STORY
21.OPEN FRAME POR
22.ENCL PCH/1SFR(
23.FRAME GARAGE
24.FRAME SHED
25.FRAME BAY WIND
26.1SFR OVERHANG
27.UNFIN BASEMENT
28.UNF ATTIC/LOFT
29.FINISHED ATTIC

Map Lot 016-001 Account 1868 Location 144 PLEASANT ST Card 1 Of 1 8/11/2025

YOUNG, JON CHRISTOPHER
YOUNG, ELIZABETH G
144 PLEASANT STREET
BLUE HILL ME 04614

B7269P748

Previous Owner
YOUNG, JANE G.
P.O.BOX 454

BLUE HILL ME 04614

Inspection Witnessed By:

X Date

No./Date	Description	Date Insp.

Notes:

3/15/10 NAH OLD BATN GONE ADD NEW GARAGE AND ADJ W.D. TO O.P. 3/9/11- REV. NAH N/C.

Blue Hill

Property Data

Neighborhood **67 NEIGHBORHOOD.67.**

Tree Growth Year **0**

X Coordinate **0**

Y Coordinate **0**

Zone/Land Use **11 RESIDENTIAL**

Secondary Zone

Topography **2 ROLLING**

1.LEVEL	4.BELOW ST	7.ROUGH
2.ROLLING	5.LOW	8.
3.ABOVE ST	6.SWAMPY	9.

Utilities **4 DRILLED WELL 3 PUBLIC SEWER**

1.SUMMER	4.DR WELL	7.SEPTIC
2.WATER	5.DUG WELL	8.SPRING
3.SEWER	6.LAKE WTR	9.NONE

Street **1 PAVED**

1.PAVED	4.PROPOSED	7.
2.SEMI IMP	5.	8.
3.GRAVEL	6.	9.NONE

0

SPRINGWORK YEAR **0**

Sale Data

Sale Date

Price

Sale Type

1.LAND	4.MOBILE	7.
2.L & B	5.OTHER	8.
3.BUILDING	6.	9.

Financing

1.CONVENT	4.SELLER	7.UNKNOWN
2.FHA/VA	5.PRIVATE	8.
3.ASSUMED	6.CASH	9.UNKNOWN

Validity

1.VALID	4.SPLIT	7.RENOVATE
2.RELATED	5.PARTIAL	8.OTHER
3.DISTRESS	6.EXEMPT	9.

Verified

1.BUYER	4.AGENT	7.FAMILY
2.SELLER	5.PUB REC	8.OTHER
3.LENDER	6.MLS	9.CONFID

Assessment Record

Year	Land	Buildings	Exempt	Total
2012	85,000	177,600	10,000	252,600
2013	72,300	151,000	10,000	213,300
2014	72,300	151,000	10,000	213,300
2015	72,300	151,000	10,000	213,300
2016	72,300	151,000	15,000	208,300
2017	72,300	151,000	20,000	203,300
2018	72,300	151,000	20,000	203,300
2019	72,300	151,000	19,600	203,700
2020	72,300	151,000	24,500	198,800
2021	72,300	151,000	24,000	199,300
2022	72,300	151,000	23,500	199,800
2023	72,300	151,000	20,250	203,050
2024	142,000	275,800	25,000	392,800
2025	142,000	275,800	25,000	392,800

Land Data

Front Foot	Type	Effective Frontage	Effective Depth	Influence Factor	Influence Code
11.REGULAR LOT				%	
12.SECONDARY				%	
13.EXCESS FRONTAG				%	
14.REAR LAND				%	
15.MISCELLANEOUS				%	
				%	
				%	
Square Foot		**Square Feet**			
16.REGULAR LOT				%	
17.SECONDARY LOT				%	
18.EXCESS LAND				%	
19.CONDOMINIUM				%	
20.MISCELLANEOUS				%	
				%	
				%	
Fract. Acre		**Acreage/Sites**			
21.HOUSELOT(FRCT)	24	1.00		100 %	0
22.BASELOT(FRCT)	28	2.00		100 %	0
23.REAR(FRCT)				%	
Acres				%	
24.HOUSELOT				%	
25.BASELOT				%	
26.FRONTAGE 1				%	
27.FRONTAGE 2				%	
28.REAR LAND 1				%	
29.REAR LAND 2				%	

Total Acreage 3.00

Influence Codes

1.USE
2.R/W
3.TOPOGRAPHY
4.SIZE
5.ACCESS
6.RESTRICTIONS
7.SHAPE
8.SEMI-IMPROVED
9.FRACTIONAL

Acres

30.REAR LAND 3
31.REAR LAND 4
32.PASTURE
33.CROP
34.HORTICUL I
35.HORTUCUL II
36.ORCHARD
37.SOFTWOOD
38.MIXED WOOD
39.HARDWOOD
40.WASTE
41.GRAVEL PIT
42.MOBILE HOME SI
43.CONDO SITE
44.EXTRA SET OF L
45.M H HOOK-UP
46.HOLE/SITE

Blue Hill

Map Lot 016-001 | Account 1868 | Location 144 PLEASANT ST | Card 1 Of 1 | 8/11/2025

Building Style	**1 CONVENTIONAL**	
1.CONV.	5.COLONIAL	9.CONDO
2.RANCH	6.SPLIT	10.
3.R RANCH	7.CONTEMP	11.
4.CAPE	8.COTTAGE	12.
Dwelling Units	**1**	
Other Units	**0**	
Stories	**4 ONE & 1/2 STORY**	
1.1	4.1.5	7.3.5
2.2	5.1.75	8.4
3.3	6.2.5	9.
Exterior Walls	**2 VINYL/ALUMINUM**	
1.WOOD	5.SHINGLE	9.OTHER
2.VIN/AL	6.BRK/STN	10.ALUM
3.COMPOS.	7.SINGLE	11.LOG
4.ASBESTOS	8.HARDY/CO	12.STONE
Roof Surface	**1 ASPHALT SHINGLES**	
1.ASPHALT	4.COMPOSIT	7.ROLL
2.SLATE	5.WOOD	8.
3.METAL	6.OTHER	9.
SF Masonry Trim	**0**	
	0	
	0	
Year Built	**1**	
Year Remodeled	**0**	
Foundation	**1 CONCRETE**	
1.CONCRETE	4.WOOD	7.
2.C BLOCK	5.SLAB	8.
3.BR/STONE	6.PIERS	9.
Basement	**4 FULL BASEMENT**	
1.1/4 BMT	4.FULL BMT	7.
2.1/2 BMT	5.NONE	8.
3.3/4 BMT	6.	9.NONE
Bsmt Gar # Cars	**0**	
Wet Basement	**2 DAMP BASEMENT**	
1.DRY	4.DIRT FLR	7.
2.DAMP	5.	8.
3.WET	6.	9.

SF Bsmt Living	**0**	
Fin Bsmt Grade	**0 0**	
	0	
Heat Type	**100%**	**5 FORCED WARM AIR**
1.HWBB	5.FWA	9.NO HEAT
2.HWCI	6.GRAVWA	10.
3.H PUMP	7.ELECTRIC	11.
4.RADIANT	8.FL/WALL	12.
Cool Type	**0%**	**9 NONE**
1.REFRIG	4.W&C AIR	7.
2.EVAPOR	5.	8.
3.H PUMP	6.	9.NONE
Kitchen Style	**2 TYPICAL**	
1.MODERN	4.OBSOLETE	7.
2.TYPICAL	5.	8.
3.OLD TYPE	6.	9.NONE
Bath(s) Style	**2 TYPICAL BATH(S)**	
1.MODERN	4.OBSOLETE	7.
2.TYPICAL	5.	8.
3.OLD TYPE	6.	9.NONE
# Rooms	**0**	
# Bedrooms	**0**	
# Full Baths	**1**	
# Half Baths	**0**	
# Addn Fixtures	**0**	
# Fireplaces	**1**	

TRIO

Layout	**1 TYPICAL**	
1.TYPICAL	4.	7.
2.INADEQ	5.	8.
3.	6.	9.
Attic	**9 NONE**	
1.1/4 FIN	4.FULL FIN	7.
2.1/2 FIN	5.FL/STAIR	8.
3.3/4 FIN	6.	9.NONE
Insulation	**1 FULL**	
1.FULL	4.MINIMAL	7.
2.HEAVY	5.PARTIAL	8.
3.CAPPED	6.	9.NONE
Unfinished %	**0%**	
Grade & Factor	**3 C 105%**	
1.E GRADE	4.B GRADE	7.AAA GRAD
2.D GRADE	5.A GRADE	8.M&S PRIC
3.C GRADE	6.AA GRADE	9.SAME
SQFT (Footprint)	**780**	
Condition	**6 GOOD**	
1.POOR	4.AVG	7.V G
2.FAIR	5.AVG+	8.EXC
3.AVG-	6.GOOD	9.SAME
Phys. % Good	**0%**	
Funct. % Good	**100%**	
Functional Code	**9 NONE**	
1.INCOMP	4.PL/HT	7.
2.OVERBLT	5.DAMAGE/D	8.
3.STYLE	6.	9.NONE
Econ. % Good	**100%**	
Economic Code	**NONE**	
0.None	3.NO POWER	7.
1.LOCATION	4.DAMAGE/D	8.
2.ENCROACH	9.NONE	9.
Entrance Code	**0**	
1.INTERIOR	4.VACANT	7.
2.REFUSAL	5.ESTIMATE	8.
3.INFORMED	6.	9.
Information Code	**0**	
1.OWNER	4.AGENT	7.
2.RELATIVE	5.ESTIMATE	8.
3.TENANT	6.OTHER	9.

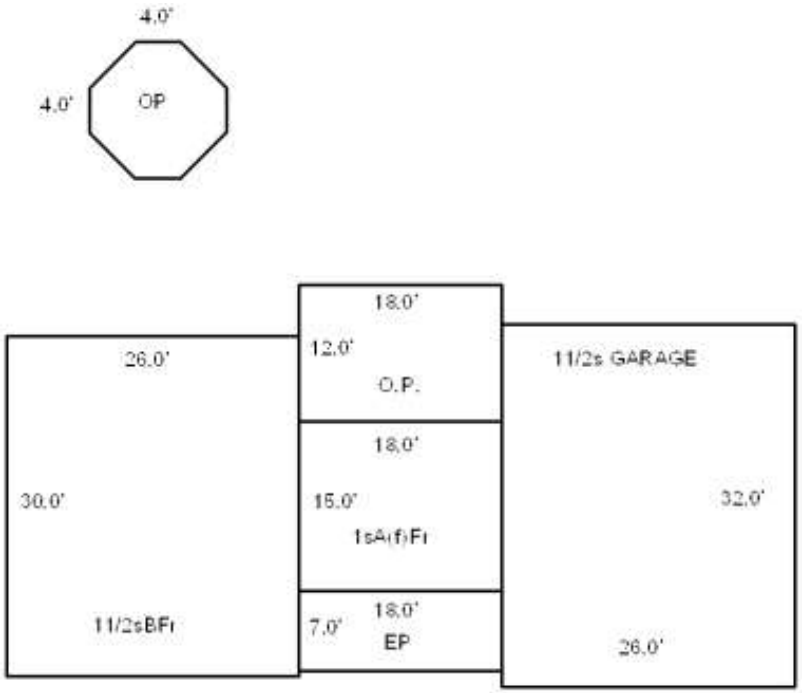

Date Inspected

Additions, Outbuildings & Improvements

Type	Year	Units	Grade	Cond	Phys.	Funct.	Sound Value
7 ONE STY BSMT FR	0	270	0 0	0	0 %	0 %	
29 FINISHED ATTIC	0	270	0 0	0	0 %	0 %	
22 ENCL	0	126	0 0	0	0 %	0 %	
21 OPEN FRAME	0	216	0 0	0	0 %	0 %	
21 OPEN FRAME	2004	112	3 100	4	0 %	100 %	
72 1 1/2S GARAGE	2009	832	3 100	4	0 %	100 %	
					%	%	
					%	%	
					%	%	
					%	%	

1.ONE STORY FRAM
2.TWO STORY FRAM
3.THREE STORY FR
4.1 & 1/2 STORY
5.1 & 3/4 STORY
6.2 & 1/2 STORY
21.OPEN FRAME POR
22.ENCL PCH/1SFR(
23.FRAME GARAGE
24.FRAME SHED
25.FRAME BAY WIND
26.1SFR OVERHANG
27.UNFIN BASEMENT
28.UNF ATTIC/LOFT
29.FINISHED ATTIC

Map Lot 016-002 Account 1280 Location 8 PINK LAKE LN Card 1 Of 1 8/11/2025

STRATER, KATHERINE
8 PINK LAKE LANE
BLUE HILL ME 04614

B2846P555 B4935P94 B7330P159

Previous Owner
SICHTERMAN, NICHOLAS
HUGHS, MARIAH
PO BOX 1613
BLUE HILL ME 04614
Sale Date: 5/29/2024

Inspection Witnessed By:

X Date

No./Date	Description	Date Insp.

Notes:

'25 LOT SPLIT, .40AC w/HSE TO NEW OWNER, LAND & GAR RETAINED TO NEW LOT 2-A
3/15/21-W/MRS. CD#1-1sFr IS NOW PART OF GAR, ADJ COND AND FUNC
'20 per letter & sk p/o bldg reviewed check again springwork
8/30/18 SITE VISIT W/ MR & MRS @ THEIR REQUEST ADJ N.C. TO SAME AS NEIGHBORING LOTS NO LONGER HAVE THE VIEW THEY HAD DURING THE 2001 REVAL., REVIEWED CRD#1 BLDG AGAIN @ OWNERS REQUEST, MAKE ADJUSTMENTS & MAIL REV NOTICE
8/30/18 SITE VISIT W/MR, CRD #1 VERY POOR COND, WILL

Blue Hill

Property Data

Neighborhood	**78 NEIGHBORHOOD 78.**
Tree Growth Year	**0**
X Coordinate	**0**
Y Coordinate	**0**
Zone/Land Use	**11 RESIDENTIAL**
Secondary Zone	
Topography	**2 ROLLING**

1.LEVEL	4.BELOW ST	7.ROUGH
2.ROLLING	5.LOW	8.
3.ABOVE ST	6.SWAMPY	9.

Utilities	**4 DRILLED WELL 3 PUBLIC SEWER**

1.SUMMER	4.DR WELL	7.SEPTIC
2.WATER	5.DUG WELL	8.SPRING
3.SEWER	6.LAKE WTR	9.NONE

Street	**1 PAVED**

1.PAVED	4.PROPOSED	7.
2.SEMI IMP	5.	8.
3.GRAVEL	6.	9.NONE

	0
SPRINGWORK YEAR	**0**

Sale Data

Sale Date	**5/29/2024**
Price	**570,000**
Sale Type	**2 LAND &**

1.LAND	4.MOBILE	7.
2.L & B	5.OTHER	8.
3.BUILDING	6.	9.

Financing	**9 UNKNOWN**

1.CONVENT	4.SELLER	7.UNKNOWN
2.FHA/VA	5.PRIVATE	8.
3.ASSUMED	6.CASH	9.UNKNOWN

Validity	**4**

1.VALID	4.SPLIT	7.RENOVATE
2.RELATED	5.PARTIAL	8.OTHER
3.DISTRESS	6.EXEMPT	9.

Verified	**5 PUBLIC RECORD**

1.BUYER	4.AGENT	7.FAMILY
2.SELLER	5.PUB REC	8.OTHER
3.LENDER	6.MLS	9.CONFID

Assessment Record

Year	Land	Buildings	Exempt	Total
2012	152,200	123,700	10,000	265,900
2013	129,400	105,100	10,000	224,500
2014	129,400	105,100	10,000	224,500
2015	129,400	105,100	10,000	224,500
2016	129,400	105,100	15,000	219,500
2017	129,400	105,100	20,000	214,500
2018	129,400	105,100	20,000	214,500
2019	68,200	22,100	19,600	70,700
2020	68,200	22,100	24,500	65,800
2021	68,200	7,800	24,000	52,000
2022	68,200	7,800	23,500	52,500
2023	68,200	7,800	20,250	55,750
2024	120,700	14,600	25,000	110,300
2025	107,500	340,800	0	448,300

Land Data

Front Foot	Type	Effective Frontage	Effective Depth	Influence Factor	Influence Code
11.REGULAR LOT				%	
12.SECONDARY				%	
13.EXCESS FRONTAG				%	
14.REAR LAND				%	
15.MISCELLANEOUS				%	
				%	
				%	
Square Foot		**Square Feet**			
16.REGULAR LOT				%	
17.SECONDARY LOT				%	
18.EXCESS LAND				%	
19.CONDOMINIUM				%	
20.MISCELLANEOUS				%	
				%	
				%	
Fract. Acre		**Acreage/Sites**			
21.HOUSELOT(FRCT)	21	0.40		100 %	0
22.BASELOT(FRCT)				%	
23.REAR(FRCT)				%	
Acres				%	
24.HOUSELOT				%	
25.BASELOT				%	
26.FRONTAGE 1				%	
27.FRONTAGE 2				%	
28.REAR LAND 1				%	
29.REAR LAND 2				%	

Total Acreage 0.40

Influence Codes

1.USE
2.R/W
3.TOPOGRAPHY
4.SIZE
5.ACCESS
6.RESTRICTIONS
7.SHAPE
8.SEMI-IMPROVED
9.FRACTIONAL
Acres
30.REAR LAND 3
31.REAR LAND 4
32.PASTURE
33.CROP
34.HORTICUL I
35.HORTUCUL II
36.ORCHARD
37.SOFTWOOD
38.MIXED WOOD
39.HARDWOOD
40.WASTE
41.GRAVEL PIT
42.MOBILE HOME SI
43.CONDO SITE
44.EXTRA SET OF L
45.M H HOOK-UP
46.HOLE/SITE

Blue Hill

Map Lot 016-002 | Account 1280 | Location 8 PINK LAKE LN | Card 1 Of 1 | 8/11/2025

Building Style	**1 CONVENTIONAL**	
1.CONV.	5.COLONIAL	9.CONDO
2.RANCH	6.SPLIT	10.
3.R RANCH	7.CONTEMP	11.
4.CAPE	8.COTTAGE	12.
Dwelling Units	**1**	
Other Units	**0**	
Stories	**2 TWO STORY**	
1.1	4.1.5	7.3.5
2.2	5.1.75	8.4
3.3	6.2.5	9.
Exterior Walls	**1 WOOD SIDING**	
1.WOOD	5.SHINGLE	9.OTHER
2.VIN/AL	6.BRK/STN	10.ALUM
3.COMPOS.	7.SINGLE	11.LOG
4.ASBESTOS	8.HARDY/CO	12.STONE
Roof Surface	**3 METAL**	
1.ASPHALT	4.COMPOSIT	7.ROLL
2.SLATE	5.WOOD	8.
3.METAL	6.OTHER	9.
SF Masonry Trim	**0**	
	0	
	0	
Year Built	**2001**	
Year Remodeled	**0**	
Foundation	**1 CONCRETE**	
1.CONCRETE	4.WOOD	7.
2.C BLOCK	5.SLAB	8.
3.BR/STONE	6.PIERS	9.
Basement	**4 FULL BASEMENT**	
1.1/4 BMT	4.FULL BMT	7.
2.1/2 BMT	5.NONE	8.
3.3/4 BMT	6.	9.NONE
Bsmt Gar # Cars	**0**	
Wet Basement	**1 DRY BASEMENT**	
1.DRY	4.DIRT FLR	7.
2.DAMP	5.	8.
3.WET	6.	9.

SF Bsmt Living	**0**	
Fin Bsmt Grade	**0 0**	
	0	
Heat Type	**100%**	**4 RADIANT**
1.HWBB	5.FWA	9.NO HEAT
2.HWCI	6.GRAVWA	10.
3.H PUMP	7.ELECTRIC	11.
4.RADIANT	8.FL/WALL	12.
Cool Type	**0%**	**9 NONE**
1.REFRIG	4.W&C AIR	7.
2.EVAPOR	5.	8.
3.H PUMP	6.	9.NONE
Kitchen Style	**2 TYPICAL**	
1.MODERN	4.OBSOLETE	7.
2.TYPICAL	5.	8.
3.OLD TYPE	6.	9.NONE
Bath(s) Style	**2 TYPICAL BATH(S)**	
1.MODERN	4.OBSOLETE	7.
2.TYPICAL	5.	8.
3.OLD TYPE	6.	9.NONE
# Rooms	**0**	
# Bedrooms	**3**	
# Full Baths	**1**	
# Half Baths	**1**	
# Addn Fixtures	**0**	
# Fireplaces	**0**	

TRIO

Layout	**1 TYPICAL**	
1.TYPICAL	4.	7.
2.INADEQ	5.	8.
3.	6.	9.
Attic	**9 NONE**	
1.1/4 FIN	4.FULL FIN	7.
2.1/2 FIN	5.FL/STAIR	8.
3.3/4 FIN	6.	9.NONE
Insulation	**1 FULL**	
1.FULL	4.MINIMAL	7.
2.HEAVY	5.PARTIAL	8.
3.CAPPED	6.	9.NONE
Unfinished %	**0%**	
Grade & Factor	**4 B 105%**	
1.E GRADE	4.B GRADE	7.AAA GRAD
2.D GRADE	5.A GRADE	8.M&S PRIC
3.C GRADE	6.AA GRADE	9.SAME
SQFT (Footprint)	**800**	
Condition	**4 AVERAGE**	
1.POOR	4.AVG	7.V G
2.FAIR	5.AVG+	8.EXC
3.AVG-	6.GOOD	9.SAME
Phys. % Good	**0%**	
Funct. % Good	**100%**	
Functional Code	**9 NONE**	
1.INCOMP	4.PL/HT	7.
2.OVERBLT	5.DAMAGE/D	8.
3.STYLE	6.	9.NONE
Econ. % Good	**100%**	
Economic Code	**NONE**	
0.None	3.NO POWER	7.
1.LOCATION	4.DAMAGE/D	8.
2.ENCROACH	9.NONE	9.
Entrance Code	**0**	
1.INTERIOR	4.VACANT	7.
2.REFUSAL	5.ESTIMATE	8.
3.INFORMED	6.	9.
Information Code	**0**	
1.OWNER	4.AGENT	7.
2.RELATIVE	5.ESTIMATE	8.
3.TENANT	6.OTHER	9.

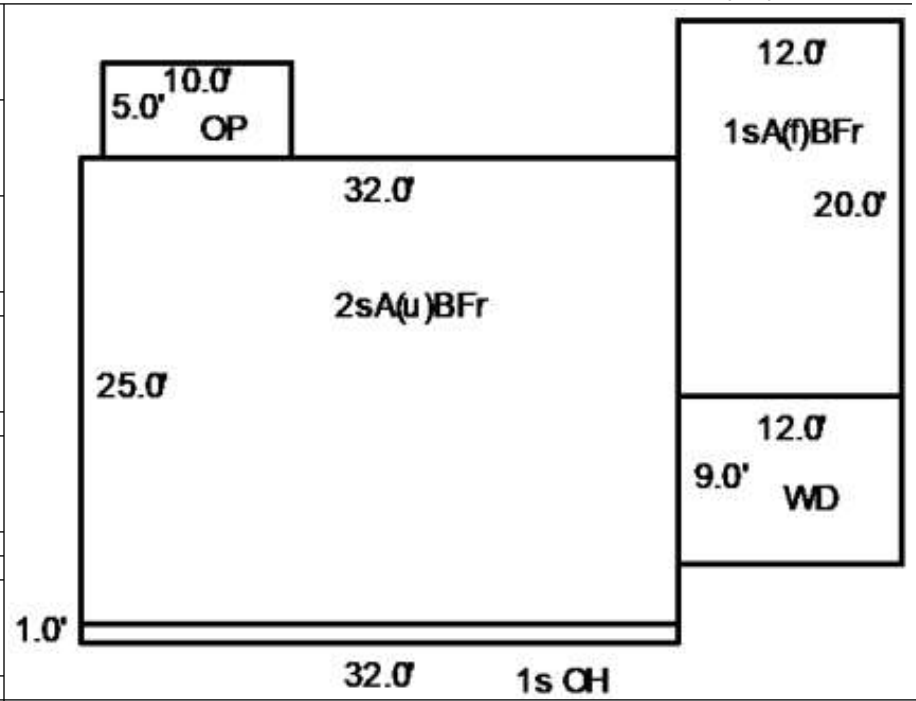

Date Inspected

Additions, Outbuildings & Improvements

Type	Year	Units	Grade	Cond	Phys.	Funct.	Sound Value
26 1SFR OVERHANG	0	32	0 0	0	0 %	0 %	
29 FINISHED ATTIC	0	240	0 0	0	0 %	0 %	
7 ONE STY BSMT FR	0	240	0 0	0	0 %	0 %	
68 DECK	2003	108	3 100	4	0 %	100 %	
21 OPEN FRAME	2003	50	0 0	4	0 %	100 %	
					%	%	
					%	%	
					%	%	
					%	%	
					%	%	

1.ONE STORY FRAM
2.TWO STORY FRAM
3.THREE STORY FR
4.1 & 1/2 STORY
5.1 & 3/4 STORY
6.2 & 1/2 STORY
21.OPEN FRAME POR
22.ENCL PCH/1SFR(
23.FRAME GARAGE
24.FRAME SHED
25.FRAME BAY WIND
26.1SFR OVERHANG
27.UNFIN BASEMENT
28.UNF ATTIC/LOFT
29.FINISHED ATTIC

Map Lot 016-002-A | Account 2346 | Location 6 PINK LAKE LN | Card 1 Of 1 | 8/11/2025

SICHTERMAN, NICHOLAS
HUGHS, MARIAH
28 WINTHROP STREET
PORTLAND ME 04101

B2846P555 B4935P94 B7327P355

Previous Owner
DURGIN, HUGH
PO BOX 817

BLUE HILL ME 04614
Sale Date: 2/24/2006

Inspection Witnessed By:

X Date

No./Date	Description	Date Insp.

Notes:

'25 NEW ACCT CREATED FROM LAND & GAR RETAINED IN SPLIT OF HSE & .40AC

Blue Hill

Property Data

Neighborhood **78 NEIGHBORHOOD 78.**

Tree Growth Year **0**

X Coordinate **0**

Y Coordinate **0**

Zone/Land Use **11 RESIDENTIAL**

Secondary Zone

Topography **2 ROLLING**

1.LEVEL 4.BELOW ST 7.ROUGH
2.ROLLING 5.LOW 8.
3.ABOVE ST 6.SWAMPY 9.

Utilities **3 PUBLIC SEWER**

1.SUMMER 4.DR WELL 7.SEPTIC
2.WATER 5.DUG WELL 8.SPRING
3.SEWER 6.LAKE WTR 9.NONE

Street **1 PAVED**

1.PAVED 4.PROPOSED 7.
2.SEMI IMP 5. 8.
3.GRAVEL 6. 9.NONE

0

SPRINGWORK YEAR **0**

Sale Data

Sale Date

Price

Sale Type

1.LAND 4.MOBILE 7.
2.L & B 5.OTHER 8.
3.BUILDING 6. 9.

Financing

1.CONVENT 4.SELLER 7.UNKNOWN
2.FHA/VA 5.PRIVATE 8.
3.ASSUMED 6.CASH 9.UNKNOWN

Validity

1.VALID 4.SPLIT 7.RENOVATE
2.RELATED 5.PARTIAL 8.OTHER
3.DISTRESS 6.EXEMPT 9.

Verified

1.BUYER 4.AGENT 7.FAMILY
2.SELLER 5.PUB REC 8.OTHER
3.LENDER 6.MLS 9.CONFID

Assessment Record

Year	Land	Buildings	Exempt	Total
2025	65,800	14,600	0	80,400

Land Data

Front Foot	Type	Effective Frontage	Effective Depth	Influence Factor	Influence Code
11.REGULAR LOT				%	
12.SECONDARY				%	
13.EXCESS FRONTAG				%	
14.REAR LAND				%	
15.MISCELLANEOUS				%	
				%	
				%	

Square Foot	Square Feet	Influence Factor	Influence Code
16.REGULAR LOT		%	
17.SECONDARY LOT		%	
18.EXCESS LAND		%	
19.CONDOMINIUM		%	
20.MISCELLANEOUS		%	
		%	
		%	

Fract. Acre	Acreage/Sites			
21.HOUSELOT(FRCT)	22	0.60	100 %	0
22.BASELOT(FRCT)			%	
23.REAR(FRCT)			%	
Acres			%	
24.HOUSELOT			%	
25.BASELOT			%	
26.FRONTAGE 1			%	
27.FRONTAGE 2			%	
28.REAR LAND 1				
29.REAR LAND 2				

Total Acreage 0.60

Influence Codes

1.USE
2.R/W
3.TOPOGRAPHY
4.SIZE
5.ACCESS
6.RESTRICTIONS
7.SHAPE
8.SEMI-IMPROVED
9.FRACTIONAL
Acres
30.REAR LAND 3
31.REAR LAND 4
32.PASTURE
33.CROP
34.HORTICUL I
35.HORTUCUL II
36.ORCHARD
37.SOFTWOOD
38.MIXED WOOD
39.HARDWOOD
40.WASTE
41.GRAVEL PIT
42.MOBILE HOME SI
43.CONDO SITE
44.EXTRA SET OF L
45.M H HOOK-UP
46.HOLE/SITE

Blue Hill

Map Lot 016-002-A | Account 2346 | Location 6 PINK LAKE LN | Card 1 Of 1 | 8/11/2025

Building Style		
1.CONV.	5.COLONIAL	9.CONDO
2.RANCH	6.SPLIT	10.
3.R RANCH	7.CONTEMP	11.
4.CAPE	8.COTTAGE	12.

Dwelling Units
Other Units

Stories		
1.1	4.1.5	7.3.5
2.2	5.1.75	8.4
3.3	6.2.5	9.

Exterior Walls		
1.WOOD	5.SHINGLE	9.OTHER
2.VIN/AL	6.BRK/STN	10.ALUM
3.COMPOS.	7.SINGLE	11.LOG
4.ASBESTOS	8.HARDY/CO	12.STONE

Roof Surface		
1.ASPHALT	4.COMPOSIT	7.ROLL
2.SLATE	5.WOOD	8.
3.METAL	6.OTHER	9.

SF Masonry Trim

Year Built
Year Remodeled

Foundation		
1.CONCRETE	4.WOOD	7.
2.C BLOCK	5.SLAB	8.
3.BR/STONE	6.PIERS	9.

Basement		
1.1/4 BMT	4.FULL BMT	7.
2.1/2 BMT	5.NONE	8.
3.3/4 BMT	6.	9.NONE

Bsmt Gar # Cars

Wet Basement		
1.DRY	4.DIRT FLR	7.
2.DAMP	5.	8.
3.WET	6.	9.

SF Bsmt Living
Fin Bsmt Grade

Heat Type		
1.HWBB	5.FWA	9.NO HEAT
2.HWCI	6.GRAVWA	10.
3.H PUMP	7.ELECTRIC	11.
4.RADIANT	8.FL/WALL	12.

Cool Type		
1.REFRIG	4.W&C AIR	7.
2.EVAPOR	5.	8.
3.H PUMP	6.	9.NONE

Kitchen Style		
1.MODERN	4.OBSOLETE	7.
2.TYPICAL	5.	8.
3.OLD TYPE	6.	9.NONE

Bath(s) Style		
1.MODERN	4.OBSOLETE	7.
2.TYPICAL	5.	8.
3.OLD TYPE	6.	9.NONE

Rooms
Bedrooms
Full Baths
Half Baths
Addn Fixtures
Fireplaces

TRIO

Layout		
1.TYPICAL	4.	7.
2.INADEQ	5.	8.
3.	6.	9.

Attic		
1.1/4 FIN	4.FULL FIN	7.
2.1/2 FIN	5.FL/STAIR	8.
3.3/4 FIN	6.	9.NONE

Insulation		
1.FULL	4.MINIMAL	7.
2.HEAVY	5.PARTIAL	8.
3.CAPPED	6.	9.NONE

Unfinished %

Grade & Factor		
1.E GRADE	4.B GRADE	7.AAA GRAD
2.D GRADE	5.A GRADE	8.M&S PRIC
3.C GRADE	6.AA GRADE	9.SAME

SQFT (Footprint)

Condition		
1.POOR	4.AVG	7.V G
2.FAIR	5.AVG+	8.EXC
3.AVG-	6.GOOD	9.SAME

Phys. % Good
Funct. % Good

Functional Code		
1.INCOMP	4.PL/HT	7.
2.OVERBLT	5.DAMAGE/D	8.
3.STYLE	6.	9.NONE

Econ. % Good

Economic Code		
0.None	3.NO POWER	7.
1.LOCATION	4.DAMAGE/D	8.
2.ENCROACH	9.NONE	9.

Entrance Code **0**		
1.INTERIOR	4.VACANT	7.
2.REFUSAL	5.ESTIMATE	8.
3.INFORMED	6.	9.

Information Code **0**		
1.OWNER	4.AGENT	7.
2.RELATIVE	5.ESTIMATE	8.
3.TENANT	6.OTHER	9.

Date Inspected



Additions, Outbuildings & Improvements

Type	Year	Units	Grade	Cond	Phys.	Funct.	Sound Value
23 FRAME GARAGE	0	864	2 100	3	0 %	100 %	
					%	%	
					%	%	
					%	%	
					%	%	
					%	%	
					%	%	
					%	%	
					%	%	
					%	%	

1.ONE STORY FRAM
2.TWO STORY FRAM
3.THREE STORY FR
4.1 & 1/2 STORY
5.1 & 3/4 STORY
6.2 & 1/2 STORY
21.OPEN FRAME POR
22.ENCL PCH/1SFR(
23.FRAME GARAGE
24.FRAME SHED
25.FRAME BAY WIND
26.1SFR OVERHANG
27.UNFIN BASEMENT
28.UNF ATTIC/LOFT
29.FINISHED ATTIC

Map Lot 016-003 Account 964 Location 126 PLEASANT ST Card 1 Of 1 8/11/2025

RAGOT, JEAN-NOEL
RAGOT, DEDRA LYNNE
126 PLEASANT ST
BLUE HILL ME 04614

B765P1 B5370P193 B5390P149 B6064P342

Previous Owner
WESSEL, JEFFREY & ANITA
C/O RAGOT, DEDRA HOPKINS
126 PLEASANT ST
BLUE HILL ME 04614
Sale Date: 7/01/2013

Previous Owner
HINCKLEY, DIANA
P.O.BOX 998

BLUE HILL ME 04614
Sale Date: 3/22/2010

Inspection Witnessed By:

X Date

No./Date	Description	Date Insp.

Notes:

3/26/24 NAH, FULL DORMER ON BACK OF HSE, ADJ STHT.
3/9/11- REV. NAH N/C.

Blue Hill

Property Data

Neighborhood	**78 NEIGHBORHOOD 78.**
Tree Growth Year	**0**
X Coordinate	**0**
Y Coordinate	**0**
Zone/Land Use	**11 RESIDENTIAL**
Secondary Zone	
Topography	**2 ROLLING**

1.LEVEL	4.BELOW ST	7.ROUGH
2.ROLLING	5.LOW	8.
3.ABOVE ST	6.SWAMPY	9.

Utilities **4 DRILLED WELL 3 PUBLIC SEWER**

1.SUMMER	4.DR WELL	7.SEPTIC
2.WATER	5.DUG WELL	8.SPRING
3.SEWER	6.LAKE WTR	9.NONE

Street **1 PAVED**

1.PAVED	4.PROPOSED	7.
2.SEMI IMP	5.	8.
3.GRAVEL	6.	9.NONE

0

SPRINGWORK YEAR **0**

Sale Data

Sale Date	**7/01/2013**
Price	**875,000**
Sale Type	**2 LAND &**

1.LAND	4.MOBILE	7.
2.L & B	5.OTHER	8.
3.BUILDING	6.	9.

Financing **9 UNKNOWN**

1.CONVENT	4.SELLER	7.UNKNOWN
2.FHA/VA	5.PRIVATE	8.
3.ASSUMED	6.CASH	9.UNKNOWN

Validity **1 ARMS LENGTH**

1.VALID	4.SPLIT	7.RENOVATE
2.RELATED	5.PARTIAL	8.OTHER
3.DISTRESS	6.EXEMPT	9.

Verified **5 PUBLIC RECORD**

1.BUYER	4.AGENT	7.FAMILY
2.SELLER	5.PUB REC	8.OTHER
3.LENDER	6.MLS	9.CONFID

Assessment Record

Year	Land	Buildings	Exempt	Total
2012	91,200	155,300	0	246,500
2013	77,500	132,000	0	209,500
2014	77,500	132,000	0	209,500
2015	77,500	132,000	0	209,500
2016	77,500	132,000	0	209,500
2017	77,500	132,000	0	209,500
2018	77,500	132,000	0	209,500
2019	77,500	132,000	0	209,500
2020	77,500	132,000	0	209,500
2021	77,500	132,000	0	209,500
2022	77,500	132,000	0	209,500
2023	77,500	132,000	0	209,500
2024	131,700	320,700	0	452,400
2025	131,700	320,700	0	452,400

Land Data

Front Foot	Type	Effective Frontage	Effective Depth	Influence Factor	Influence Code
11.REGULAR LOT				%	
12.SECONDARY				%	
13.EXCESS FRONTAG				%	
14.REAR LAND				%	
15.MISCELLANEOUS				%	
				%	
				%	
Square Foot		**Square Feet**			
16.REGULAR LOT				%	
17.SECONDARY LOT				%	
18.EXCESS LAND				%	
19.CONDOMINIUM				%	
20.MISCELLANEOUS				%	
				%	
				%	
Fract. Acre		**Acreage/Sites**			
21.HOUSELOT(FRCT)	21	0.50	100	%	0
22.BASELOT(FRCT)	28	2.30	100	%	0
23.REAR(FRCT)				%	
Acres				%	
24.HOUSELOT				%	
25.BASELOT				%	
26.FRONTAGE 1				%	
27.FRONTAGE 2				%	
28.REAR LAND 1				%	
29.REAR LAND 2				%	

Total Acreage 2.80

Influence Codes

1.USE
2.R/W
3.TOPOGRAPHY
4.SIZE
5.ACCESS
6.RESTRICTIONS
7.SHAPE
8.SEMI-IMPROVED
9.FRACTIONAL
Acres
30.REAR LAND 3
31.REAR LAND 4
32.PASTURE
33.CROP
34.HORTICUL I
35.HORTUCUL II
36.ORCHARD
37.SOFTWOOD
38.MIXED WOOD
39.HARDWOOD
40.WASTE
41.GRAVEL PIT
42.MOBILE HOME SI
43.CONDO SITE
44.EXTRA SET OF L
45.M H HOOK-UP
46.HOLE/SITE

Blue Hill

Map Lot 016-003 | Account 964 | Location 126 PLEASANT ST | Card 1 Of 1 | 8/11/2025

Building Style	**2 RANCH**	
1.CONV.	5.COLONIAL	9.CONDO
2.RANCH	6.SPLIT	10.
3.R RANCH	7.CONTEMP	11.
4.CAPE	8.COTTAGE	12.
Dwelling Units	**1**	
Other Units	**0**	
Stories	**4 ONE & 1/2 STORY**	
1.1	4.1.5	7.3.5
2.2	5.1.75	8.4
3.3	6.2.5	9.
Exterior Walls	**2 VINYL/ALUMINUM**	
1.WOOD	5.SHINGLE	9.OTHER
2.VIN/AL	6.BRK/STN	10.ALUM
3.COMPOS.	7.SINGLE	11.LOG
4.ASBESTOS	8.HARDY/CO	12.STONE
Roof Surface	**1 ASPHALT SHINGLES**	
1.ASPHALT	4.COMPOSIT	7.ROLL
2.SLATE	5.WOOD	8.
3.METAL	6.OTHER	9.
SF Masonry Trim	**0**	
	0	
	0	
Year Built	**1955**	
Year Remodeled	**0**	
Foundation	**1 CONCRETE**	
1.CONCRETE	4.WOOD	7.
2.C BLOCK	5.SLAB	8.
3.BR/STONE	6.PIERS	9.
Basement	**4 FULL BASEMENT**	
1.1/4 BMT	4.FULL BMT	7.
2.1/2 BMT	5.NONE	8.
3.3/4 BMT	6.	9.NONE
Bsmt Gar # Cars	**0**	
Wet Basement	**2 DAMP BASEMENT**	
1.DRY	4.DIRT FLR	7.
2.DAMP	5.	8.
3.WET	6.	9.

SF Bsmt Living	**336**	
Fin Bsmt Grade	**9 100**	
	0	
Heat Type	**100% 1 HOT WATER BB**	
1.HWBB	5.FWA	9.NO HEAT
2.HWCI	6.GRAVWA	10.
3.H PUMP	7.ELECTRIC	11.
4.RADIANT	8.FL/WALL	12.
Cool Type	**0% 9 NONE**	
1.REFRIG	4.W&C AIR	7.
2.EVAPOR	5.	8.
3.H PUMP	6.	9.NONE
Kitchen Style	**2 TYPICAL**	
1.MODERN	4.OBSOLETE	7.
2.TYPICAL	5.	8.
3.OLD TYPE	6.	9.NONE
Bath(s) Style	**2 TYPICAL BATH(S)**	
1.MODERN	4.OBSOLETE	7.
2.TYPICAL	5.	8.
3.OLD TYPE	6.	9.NONE
# Rooms	**0**	
# Bedrooms	**0**	
# Full Baths	**2**	
# Half Baths	**0**	
# Addn Fixtures	**0**	
# Fireplaces	**2**	

TRIO

Layout	**1 TYPICAL**	
1.TYPICAL	4.	7.
2.INADEQ	5.	8.
3.	6.	9.
Attic	**9 NONE**	
1.1/4 FIN	4.FULL FIN	7.
2.1/2 FIN	5.FL/STAIR	8.
3.3/4 FIN	6.	9.NONE
Insulation	**1 FULL**	
1.FULL	4.MINIMAL	7.
2.HEAVY	5.PARTIAL	8.
3.CAPPED	6.	9.NONE
Unfinished %	**0%**	
Grade & Factor	**3 C 110%**	
1.E GRADE	4.B GRADE	7.AAA GRAD
2.D GRADE	5.A GRADE	8.M&S PRIC
3.C GRADE	6.AA GRADE	9.SAME
SQFT (Footprint)	**1341**	
Condition	**5 ABOVE AVERAGE**	
1.POOR	4.AVG	7.V G
2.FAIR	5.AVG+	8.EXC
3.AVG-	6.GOOD	9.SAME
Phys. % Good	**0%**	
Funct. % Good	**100%**	
Functional Code	**9 NONE**	
1.INCOMP	4.PL/HT	7.
2.OVERBLT	5.DAMAGE/D	8.
3.STYLE	6.	9.NONE
Econ. % Good	**100%**	
Economic Code	**NONE**	
0.None	3.NO POWER	7.
1.LOCATION	4.DAMAGE/D	8.
2.ENCROACH	9.NONE	9.
Entrance Code	**0**	
1.INTERIOR	4.VACANT	7.
2.REFUSAL	5.ESTIMATE	8.
3.INFORMED	6.	9.
Information Code	**0**	
1.OWNER	4.AGENT	7.
2.RELATIVE	5.ESTIMATE	8.
3.TENANT	6.OTHER	9.

Date Inspected

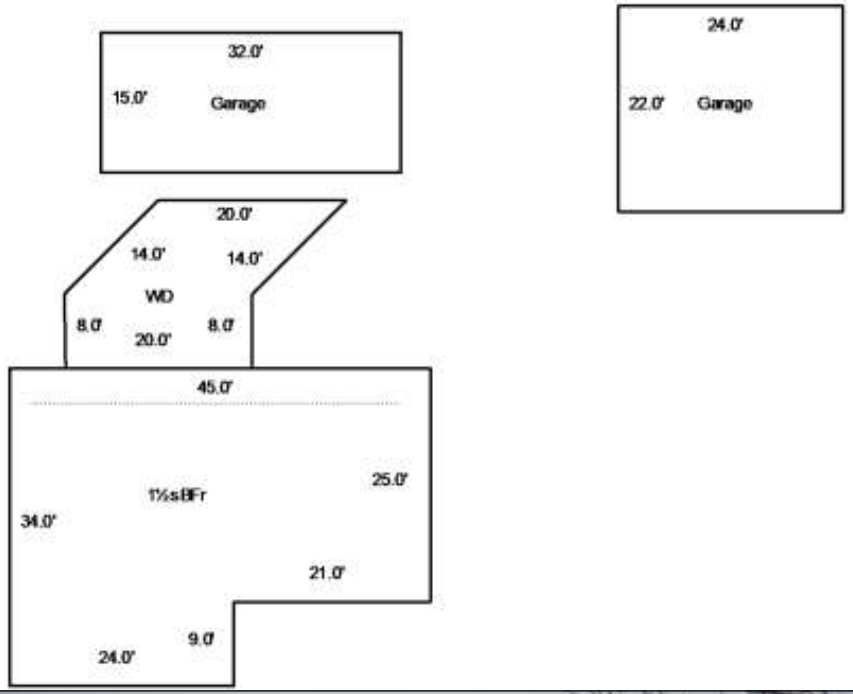

Additions, Outbuildings & Improvements

Type	Year	Units	Grade	Cond	Phys.	Funct.	Sound Value
68 DECK	0	360	0 0	0	0 %	0 %	
57 GARAGE (DET)	0	480	2 100	4	0 %	75 %	
57 GARAGE (DET)	1986	528	3 100	4	0 %	100 %	
					%	%	
					%	%	
					%	%	
					%	%	
					%	%	
					%	%	
					%	%	

1.ONE STORY FRAM
2.TWO STORY FRAM
3.THREE STORY FR
4.1 & 1/2 STORY
5.1 & 3/4 STORY
6.2 & 1/2 STORY
21.OPEN FRAME POR
22.ENCL PCH/1SFR(
23.FRAME GARAGE
24.FRAME SHED
25.FRAME BAY WIND
26.1SFR OVERHANG
27.UNFIN BASEMENT
28.UNF ATTIC/LOFT
29.FINISHED ATTIC

Map Lot 016-004 | Account 762 | Location 121 PLEASANT ST | Card 1 Of 1 | 8/11/2025

THOMAS, DARRYL J
THOMAS MCCUNNEY, PATRICIA M
PO BOX 1667
BLUE HILL ME 04614

B7286P487

Previous Owner
GRINDLE, LUCRETIA
LUTYENS, DAVID M
PO BOX 411
BLUE HILL ME 04614
Sale Date: 8/30/2023

Previous Owner
WYATT, JULIA L.
ROBERTS, CHRISTOPHER L.
2034 HOPEWOOD DRIVE
FALLS CHURCH VA 22043
Sale Date: 11/08/2004

Previous Owner
GRAY, DUANE
P.O.BOX 716

BLUE HILL ME 04614

Inspection Witnessed By:

X Date

No./Date	Description	Date Insp.

Notes:

2/20/19-REV ADJ DESCRIPTION ON SK, ADJ GAR TO 11/2s 5/2/13 REV ADD WD
3/9/11- REV. - NAH (W/CONTRACTOR) DID NOT FEEL CONFIDENT LETTING ME MEASURE WHEN OWNER NOT AT HOME. 4/22/11- W/CONTRACTOR (NO INFO.) EST. LIST & EST FUNCT.% ON NEW ADDN'T. 4/3/12 W/MR ADJ LIST CALL COMPLETE.

Blue Hill

Property Data

Neighborhood **78 NEIGHBORHOOD 78.**

Tree Growth Year **0**

X Coordinate **0**

Y Coordinate **0**

Zone/Land Use **11 RESIDENTIAL**

Secondary Zone

Topography **2 ROLLING**

1.LEVEL	4.BELOW ST	7.ROUGH
2.ROLLING	5.LOW	8.
3.ABOVE ST	6.SWAMPY	9.

Utilities **4 DRILLED WELL 3 PUBLIC SEWER**

1.SUMMER	4.DR WELL	7.SEPTIC
2.WATER	5.DUG WELL	8.SPRING
3.SEWER	6.LAKE WTR	9.NONE

Street **1 PAVED**

1.PAVED	4.PROPOSED	7.
2.SEMI IMP	5.	8.
3.GRAVEL	6.	9.NONE

0

SPRINGWORK YEAR **0**

Sale Data

Sale Date **8/30/2023**

Price **900,000**

Sale Type **2 LAND &**

1.LAND	4.MOBILE	7.
2.L & B	5.OTHER	8.
3.BUILDING	6.	9.

Financing **7 UNKNOWN.....**

1.CONVENT	4.SELLER	7.UNKNOWN
2.FHA/VA	5.PRIVATE	8.
3.ASSUMED	6.CASH	9.UNKNOWN

Validity **1 ARMS LENGTH**

1.VALID	4.SPLIT	7.RENOVATE
2.RELATED	5.PARTIAL	8.OTHER
3.DISTRESS	6.EXEMPT	9.

Verified **5 PUBLIC RECORD**

1.BUYER	4.AGENT	7.FAMILY
2.SELLER	5.PUB REC	8.OTHER
3.LENDER	6.MLS	9.CONFID

Assessment Record

Year	Land	Buildings	Exempt	Total
2012	83,200	362,500	0	445,700
2013	70,700	312,900	0	383,600
2014	70,700	312,900	0	383,600
2015	70,700	312,900	0	383,600
2016	70,700	312,900	0	383,600
2017	70,700	312,900	0	383,600
2018	70,700	312,900	0	383,600
2019	70,700	315,500	0	386,200
2020	70,700	315,500	0	386,200
2021	70,700	315,500	0	386,200
2022	70,700	315,500	23,500	362,700
2023	70,700	315,500	20,250	365,950
2024	123,700	624,300	25,000	723,000
2025	123,700	624,300	25,000	723,000

Land Data

Front Foot	Type	Effective Frontage	Effective Depth	Influence Factor	Influence Code
11.REGULAR LOT				%	
12.SECONDARY				%	
13.EXCESS FRONTAG				%	
14.REAR LAND				%	
15.MISCELLANEOUS				%	
				%	
				%	
Square Foot		**Square Feet**			
16.REGULAR LOT				%	
17.SECONDARY LOT				%	
18.EXCESS LAND				%	
19.CONDOMINIUM				%	
20.MISCELLANEOUS				%	
				%	
				%	
Fract. Acre		**Acreage/Sites**			
21.HOUSELOT(FRCT)	21	0.50		100 %	0
22.BASELOT(FRCT)	28	0.70		100 %	0
23.REAR(FRCT)				%	
Acres				%	
24.HOUSELOT				%	
25.BASELOT				%	
26.FRONTAGE 1				%	
27.FRONTAGE 2				%	
28.REAR LAND 1				%	
29.REAR LAND 2				%	

Total Acreage 1.20

Influence Codes

1.USE
2.R/W
3.TOPOGRAPHY
4.SIZE
5.ACCESS
6.RESTRICTIONS
7.SHAPE
8.SEMI-IMPROVED
9.FRACTIONAL
Acres
30.REAR LAND 3
31.REAR LAND 4
32.PASTURE
33.CROP
34.HORTICUL I
35.HORTUCUL II
36.ORCHARD
37.SOFTWOOD
38.MIXED WOOD
39.HARDWOOD
40.WASTE
41.GRAVEL PIT
42.MOBILE HOME SI
43.CONDO SITE
44.EXTRA SET OF L
45.M H HOOK-UP
46.HOLE/SITE

Blue Hill

Map Lot 016-004 | Account 762 | Location 121 PLEASANT ST | Card 1 Of 1 | 8/11/2025

Building Style	**1 CONVENTIONAL**	
1.CONV.	5.COLONIAL	9.CONDO
2.RANCH	6.SPLIT	10.
3.R RANCH	7.CONTEMP	11.
4.CAPE	8.COTTAGE	12.
Dwelling Units	**1**	
Other Units	**0**	
Stories	**4 ONE & 1/2 STORY**	
1.1	4.1.5	7.3.5
2.2	5.1.75	8.4
3.3	6.2.5	9.
Exterior Walls	**2 VINYL/ALUMINUM**	
1.WOOD	5.SHINGLE	9.OTHER
2.VIN/AL	6.BRK/STN	10.ALUM
3.COMPOS.	7.SINGLE	11.LOG
4.ASBESTOS	8.HARDY/CO	12.STONE
Roof Surface	**1 ASPHALT SHINGLES**	
1.ASPHALT	4.COMPOSIT	7.ROLL
2.SLATE	5.WOOD	8.
3.METAL	6.OTHER	9.
SF Masonry Trim	**0**	
	0	
	0	
Year Built	**1**	
Year Remodeled	**0**	
Foundation	**3 BRICK &/OR STONE**	
1.CONCRETE	4.WOOD	7.
2.C BLOCK	5.SLAB	8.
3.BR/STONE	6.PIERS	9.
Basement	**3 3/4 BASEMENT**	
1.1/4 BMT	4.FULL BMT	7.
2.1/2 BMT	5.NONE	8.
3.3/4 BMT	6.	9.NONE
Bsmt Gar # Cars	**0**	
Wet Basement	**3 WET BASEMENT**	
1.DRY	4.DIRT FLR	7.
2.DAMP	5.	8.
3.WET	6.	9.

SF Bsmt Living	**0**	
Fin Bsmt Grade	**0 0**	
	0	
Heat Type	**100%**	**5 FORCED WARM AIR**
1.HWBB	5.FWA	9.NO HEAT
2.HWCI	6.GRAVWA	10.
3.H PUMP	7.ELECTRIC	11.
4.RADIANT	8.FL/WALL	12.
Cool Type	**0%**	**9 NONE**
1.REFRIG	4.W&C AIR	7.
2.EVAPOR	5.	8.
3.H PUMP	6.	9.NONE
Kitchen Style	**2 TYPICAL**	
1.MODERN	4.OBSOLETE	7.
2.TYPICAL	5.	8.
3.OLD TYPE	6.	9.NONE
Bath(s) Style	**2 TYPICAL BATH(S)**	
1.MODERN	4.OBSOLETE	7.
2.TYPICAL	5.	8.
3.OLD TYPE	6.	9.NONE
# Rooms	**0**	
# Bedrooms	**0**	
# Full Baths	**2**	
# Half Baths	**3**	
# Addn Fixtures	**3**	
# Fireplaces	**0**	

TRIO

Layout	**1 TYPICAL**	
1.TYPICAL	4.	7.
2.INADEQ	5.	8.
3.	6.	9.
Attic	**2 1/2 FINISHED**	
1.1/4 FIN	4.FULL FIN	7.
2.1/2 FIN	5.FL/STAIR	8.
3.3/4 FIN	6.	9.NONE
Insulation	**4 MINIMAL**	
1.FULL	4.MINIMAL	7.
2.HEAVY	5.PARTIAL	8.
3.CAPPED	6.	9.NONE
Unfinished %	**0%**	
Grade & Factor	**4 B 110%**	
1.E GRADE	4.B GRADE	7.AAA GRAD
2.D GRADE	5.A GRADE	8.M&S PRIC
3.C GRADE	6.AA GRADE	9.SAME
SQFT (Footprint)	**1008**	
Condition	**4 AVERAGE**	
1.POOR	4.AVG	7.V G
2.FAIR	5.AVG+	8.EXC
3.AVG-	6.GOOD	9.SAME
Phys. % Good	**0%**	
Funct. % Good	**100%**	
Functional Code	**9 NONE**	
1.INCOMP	4.PL/HT	7.
2.OVERBLT	5.DAMAGE/D	8.
3.STYLE	6.	9.NONE
Econ. % Good	**100%**	
Economic Code	**NONE**	
0.None	3.NO POWER	7.
1.LOCATION	4.DAMAGE/D	8.
2.ENCROACH	9.NONE	9.
Entrance Code	**0**	
1.INTERIOR	4.VACANT	7.
2.REFUSAL	5.ESTIMATE	8.
3.INFORMED	6.	9.
Information Code	**0**	
1.OWNER	4.AGENT	7.
2.RELATIVE	5.ESTIMATE	8.
3.TENANT	6.OTHER	9.

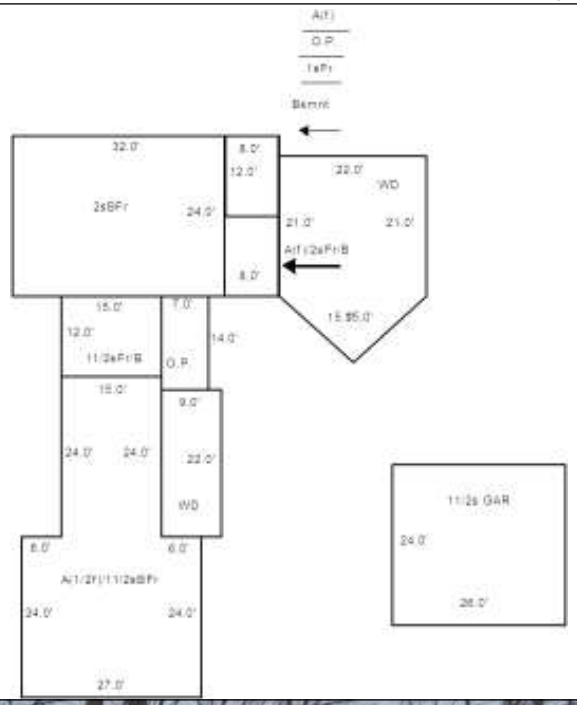

Date Inspected

Additions, Outbuildings & Improvements

Type	Year	Units	Grade	Cond	Phys.	Funct.	Sound Value
10 TWO STY BSMT	2010	864	0 0	4	0 %	100 %	
29 FINISHED ATTIC	2010	192	0 0	4	0 %	100 %	
21 OPEN FRAME	2010	96	0 0	4	0 %	100 %	
7 ONE STY BSMT FR	2010	96	0 0	4	0 %	100 %	
21 OPEN FRAME	2010	98	0 0	4	0 %	100 %	
72 1 1/2S GARAGE	2010	624	0 0	4	0 %	100 %	
68 DECK	2012	576	3 100	2	0 %	100 %	
68 DECK	2010	207	3 100	2	0 %	100 %	
4 1 & 1/2 STORY FR	2010	180	9 100	4	0 %	100 %	
					%	%	

1.ONE STORY FRAM
2.TWO STORY FRAM
3.THREE STORY FR
4.1 & 1/2 STORY
5.1 & 3/4 STORY
6.2 & 1/2 STORY
21.OPEN FRAME POR
22.ENCL PCH/1SFR(
23.FRAME GARAGE
24.FRAME SHED
25.FRAME BAY WIND
26.1SFR OVERHANG
27.UNFIN BASEMENT
28.UNF ATTIC/LOFT
29.FINISHED ATTIC

Map Lot 016-005 | Account 1586 | Location 5 WILD ROSE LN | Card 1 Of 3 | 8/11/2025

WILD ROSE LLC,
9A WILD ROSE LANE
BLUE HILL ME 04614

B2305P294 B7362P190

Previous Owner
TITCOMB PROPERTIES, LLC
PO BOX 353

BLUE HILL ME 04614
Sale Date: 12/20/2024

Previous Owner
KALEY, JEFFREY
PO BOX 1234

BLUE HILL ME 04614
Sale Date: 5/10/2007

Inspection Witnessed By:

X Date

No./Date	Description	Date Insp.

Notes:

7/7/2008-W/Mr.-Card #1-Add 2nd dwelling unit,2nd full bath, Remove 1/2 bath, Adjust size of WD, add OP, Remove garage(Now listed as card #3), Adjust size of dwelling, add 2nd set lot imps, Card #2-Add 2 dwelling units, Full FBA, Adjust heat, Add 2 full baths,Remove 1/2 bath,adjust grade condition and inc, Card #3- List garage formerly on card #1 as new card #3 3/20/09 W/MR CARD 2 COMPLETE ONLY MADE 2 UNITS ADJ UNITS REMOVE FBA ADJ BATHS AND ADD W.D.'S
3/11/2010-REV. W/MR. MOVED SHED TO BACK OF CARD #1.

Blue Hill

Property Data

Neighborhood	**78 NEIGHBORHOOD 78.**
Tree Growth Year	**0**
X Coordinate	**0**
Y Coordinate	**0**
Zone/Land Use	**11 RESIDENTIAL**
Secondary Zone	**21 & COMMERCIAL**
Topography	**2 ROLLING**

1.LEVEL	4.BELOW ST	7.ROUGH
2.ROLLING	5.LOW	8.
3.ABOVE ST	6.SWAMPY	9.

Utilities	**4 DRILLED WELL 3 PUBLIC SEWER**

1.SUMMER	4.DR WELL	7.SEPTIC
2.WATER	5.DUG WELL	8.SPRING
3.SEWER	6.LAKE WTR	9.NONE

Street	**1 PAVED**

1.PAVED	4.PROPOSED	7.
2.SEMI IMP	5.	8.
3.GRAVEL	6.	9.NONE

	0
SPRINGWORK YEAR	**2002**

Sale Data

Sale Date	**12/20/2024**
Price	
Sale Type	**2 LAND &**

1.LAND	4.MOBILE	7.
2.L & B	5.OTHER	8.
3.BUILDING	6.	9.

Financing	**7 UNKNOWN.....**

1.CONVENT	4.SELLER	7.UNKNOWN
2.FHA/VA	5.PRIVATE	8.
3.ASSUMED	6.CASH	9.UNKNOWN

Validity	**2 RELATED PARTIES**

1.VALID	4.SPLIT	7.RENOVATE
2.RELATED	5.PARTIAL	8.OTHER
3.DISTRESS	6.EXEMPT	9.

Verified	**5 PUBLIC RECORD**

1.BUYER	4.AGENT	7.FAMILY
2.SELLER	5.PUB REC	8.OTHER
3.LENDER	6.MLS	9.CONFID

Assessment Record

Year	Land	Buildings	Exempt	Total
2012	99,200	139,100	0	238,300
2013	84,300	118,200	0	202,500
2014	84,300	118,200	0	202,500
2015	84,300	118,200	0	202,500
2016	84,300	118,200	0	202,500
2017	84,300	118,200	0	202,500
2018	84,300	118,200	0	202,500
2019	84,300	118,200	0	202,500
2020	84,300	118,200	0	202,500
2021	84,300	118,200	0	202,500
2022	84,300	118,200	0	202,500
2023	84,300	118,200	0	202,500
2024	130,700	185,500	0	316,200
2025	130,700	185,300	0	316,000

Land Data

Front Foot	Type	Effective Frontage	Effective Depth	Influence Factor	Influence Code
11.REGULAR LOT				%	
12.SECONDARY				%	
13.EXCESS FRONTAG				%	
14.REAR LAND				%	
15.MISCELLANEOUS				%	
				%	
				%	
Square Foot		**Square Feet**			
16.REGULAR LOT				%	
17.SECONDARY LOT				%	
18.EXCESS LAND				%	
19.CONDOMINIUM				%	
20.MISCELLANEOUS				%	
				%	
				%	
Fract. Acre		**Acreage/Sites**			
21.HOUSELOT(FRCT)	21	0.50	100	%	0
22.BASELOT(FRCT)	28	2.10	100	%	0
23.REAR(FRCT)				%	
Acres				%	
24.HOUSELOT				%	
25.BASELOT				%	
26.FRONTAGE 1				%	
27.FRONTAGE 2				%	
28.REAR LAND 1				%	
29.REAR LAND 2				%	

Total Acreage 2.60

Influence Codes

1.USE
2.R/W
3.TOPOGRAPHY
4.SIZE
5.ACCESS
6.RESTRICTIONS
7.SHAPE
8.SEMI-IMPROVED
9.FRACTIONAL
Acres
30.REAR LAND 3
31.REAR LAND 4
32.PASTURE
33.CROP
34.HORTICUL I
35.HORTUCUL II
36.ORCHARD
37.SOFTWOOD
38.MIXED WOOD
39.HARDWOOD
40.WASTE
41.GRAVEL PIT
42.MOBILE HOME SI
43.CONDO SITE
44.EXTRA SET OF L
45.M H HOOK-UP
46.HOLE/SITE

Blue Hill

Map Lot 016-005 | Account 1586 | Location 5 WILD ROSE LN | Card 1 Of 3 | 8/11/2025

Building Style	**1 CONVENTIONAL**	
1.CONV.	5.COLONIAL	9.CONDO
2.RANCH	6.SPLIT	10.
3.R RANCH	7.CONTEMP	11.
4.CAPE	8.COTTAGE	12.
Dwelling Units	**2**	
Other Units	**0**	
Stories	**4 ONE & 1/2 STORY**	
1.1	4.1.5	7.3.5
2.2	5.1.75	8.4
3.3	6.2.5	9.
Exterior Walls	**5 SHINGLE**	
1.WOOD	5.SHINGLE	9.OTHER
2.VIN/AL	6.BRK/STN	10.ALUM
3.COMPOS.	7.SINGLE	11.LOG
4.ASBESTOS	8.HARDY/CO	12.STONE
Roof Surface	**1 ASPHALT SHINGLES**	
1.ASPHALT	4.COMPOSIT	7.ROLL
2.SLATE	5.WOOD	8.
3.METAL	6.OTHER	9.
SF Masonry Trim	**0**	
	0	
	0	
Year Built	**1975**	
Year Remodeled	**0**	
Foundation	**1 CONCRETE**	
1.CONCRETE	4.WOOD	7.
2.C BLOCK	5.SLAB	8.
3.BR/STONE	6.PIERS	9.
Basement	**4 FULL BASEMENT**	
1.1/4 BMT	4.FULL BMT	7.
2.1/2 BMT	5.NONE	8.
3.3/4 BMT	6.	9.NONE
Bsmt Gar # Cars	**0**	
Wet Basement	**2 DAMP BASEMENT**	
1.DRY	4.DIRT FLR	7.
2.DAMP	5.	8.
3.WET	6.	9.

SF Bsmt Living	**0**	
Fin Bsmt Grade	**0 0**	
	0	
Heat Type	**100%**	**1 HOT WATER BB**
1.HWBB	5.FWA	9.NO HEAT
2.HWCI	6.GRAVWA	10.
3.H PUMP	7.ELECTRIC	11.
4.RADIANT	8.FL/WALL	12.
Cool Type	**0%**	**9 NONE**
1.REFRIG	4.W&C AIR	7.
2.EVAPOR	5.	8.
3.H PUMP	6.	9.NONE
Kitchen Style	**2 TYPICAL**	
1.MODERN	4.OBSOLETE	7.
2.TYPICAL	5.	8.
3.OLD TYPE	6.	9.NONE
Bath(s) Style	**2 TYPICAL BATH(S)**	
1.MODERN	4.OBSOLETE	7.
2.TYPICAL	5.	8.
3.OLD TYPE	6.	9.NONE
# Rooms	**0**	
# Bedrooms	**0**	
# Full Baths	**2**	
# Half Baths	**0**	
# Addn Fixtures	**0**	
# Fireplaces	**0**	

TRIO

Layout	**1 TYPICAL**	
1.TYPICAL	4.	7.
2.INADEQ	5.	8.
3.	6.	9.
Attic	**9 NONE**	
1.1/4 FIN	4.FULL FIN	7.
2.1/2 FIN	5.FL/STAIR	8.
3.3/4 FIN	6.	9.NONE
Insulation	**1 FULL**	
1.FULL	4.MINIMAL	7.
2.HEAVY	5.PARTIAL	8.
3.CAPPED	6.	9.NONE
Unfinished %	**0%**	
Grade & Factor	**3 C 105%**	
1.E GRADE	4.B GRADE	7.AAA GRAD
2.D GRADE	5.A GRADE	8.M&S PRIC
3.C GRADE	6.AA GRADE	9.SAME
SQFT (Footprint)	**784**	
Condition	**6 GOOD**	
1.POOR	4.AVG	7.V G
2.FAIR	5.AVG+	8.EXC
3.AVG-	6.GOOD	9.SAME
Phys. % Good	**0%**	
Funct. % Good	**100%**	
Functional Code	**9 NONE**	
1.INCOMP	4.PL/HT	7.
2.OVERBLT	5.DAMAGE/D	8.
3.STYLE	6.	9.NONE
Econ. % Good	**100%**	
Economic Code	**NONE**	
0.None	3.NO POWER	7.
1.LOCATION	4.DAMAGE/D	8.
2.ENCROACH	9.NONE	9.
Entrance Code	**0**	
1.INTERIOR	4.VACANT	7.
2.REFUSAL	5.ESTIMATE	8.
3.INFORMED	6.	9.
Information Code	**0**	
1.OWNER	4.AGENT	7.
2.RELATIVE	5.ESTIMATE	8.
3.TENANT	6.OTHER	9.

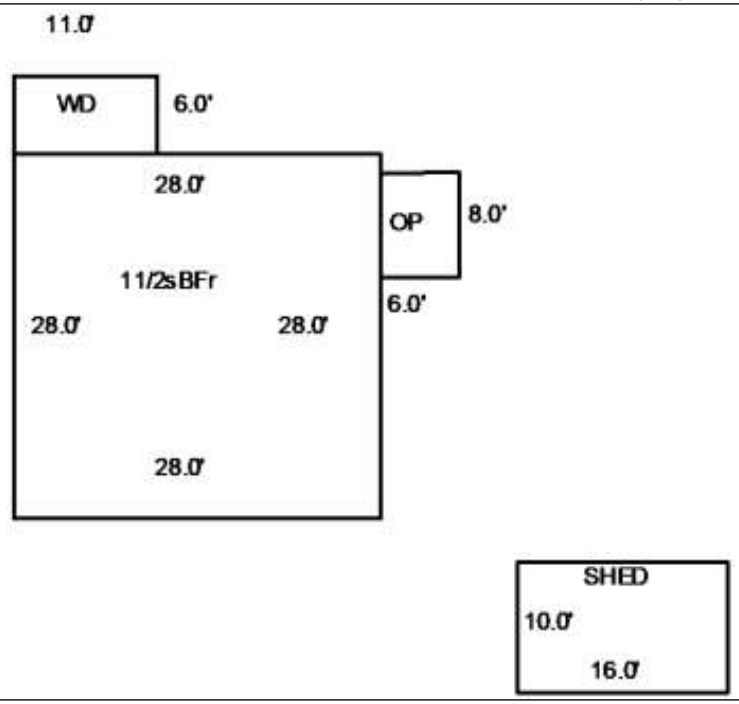

Date Inspected

Additions, Outbuildings & Improvements

Type	Year	Units	Grade	Cond	Phys.	Funct.	Sound Value
24 FRAME SHED	0				%	%	1,500
21 OPEN FRAME	2007	48	3 100	4	0 %	100 %	
68 DECK	2007	66	3 100	4	0 %	100 %	
					%	%	
					%	%	
					%	%	
					%	%	
					%	%	
					%	%	
					%	%	

1.ONE STORY FRAM
2.TWO STORY FRAM
3.THREE STORY FR
4.1 & 1/2 STORY
5.1 & 3/4 STORY
6.2 & 1/2 STORY
21.OPEN FRAME POR
22.ENCL PCH/1SFR(
23.FRAME GARAGE
24.FRAME SHED
25.FRAME BAY WIND
26.1SFR OVERHANG
27.UNFIN BASEMENT
28.UNF ATTIC/LOFT
29.FINISHED ATTIC

WILD ROSE LLC,
9A WILD ROSE LANE
BLUE HILL ME 04614

B2305P294 B7362P190

Previous Owner
TITCOMB PROPERTIES, LLC
PO BOX 353

BLUE HILL ME 04614
Sale Date: 12/20/2024

Previous Owner
KALEY, JEFFREY
PO BOX 1234

BLUE HILL ME 04614
Sale Date: 5/10/2007

Inspection Witnessed By:

X Date

No./Date	Description	Date Insp.

Notes:

Blue Hill

Property Data

Neighborhood	**78 NEIGHBORHOOD 78.**
Tree Growth Year	**0**
X Coordinate	**0**
Y Coordinate	**0**
Zone/Land Use	**11 RESIDENTIAL**
Secondary Zone	**21 & COMMERCIAL**
Topography	**2 ROLLING**

1.LEVEL	4.BELOW ST	7.ROUGH
2.ROLLING	5.LOW	8.
3.ABOVE ST	6.SWAMPY	9.

Utilities	**4 DRILLED WELL 3 PUBLIC SEWER**

1.SUMMER	4.DR WELL	7.SEPTIC
2.WATER	5.DUG WELL	8.SPRING
3.SEWER	6.LAKE WTR	9.NONE

Street	**1 PAVED**

1.PAVED	4.PROPOSED	7.
2.SEMI IMP	5.	8.
3.GRAVEL	6.	9.NONE

	0
SPRINGWORK YEAR	**2001**

Sale Data

Sale Date	**12/20/2024**
Price	
Sale Type	**2 LAND &**

1.LAND	4.MOBILE	7.
2.L & B	5.OTHER	8.
3.BUILDING	6.	9.

Financing	**7 UNKNOWN.....**

1.CONVENT	4.SELLER	7.UNKNOWN
2.FHA/VA	5.PRIVATE	8.
3.ASSUMED	6.CASH	9.UNKNOWN

Validity	**2 RELATED PARTIES**

1.VALID	4.SPLIT	7.RENOVATE
2.RELATED	5.PARTIAL	8.OTHER
3.DISTRESS	6.EXEMPT	9.

Verified	**5 PUBLIC RECORD**

1.BUYER	4.AGENT	7.FAMILY
2.SELLER	5.PUB REC	8.OTHER
3.LENDER	6.MLS	9.CONFID

Assessment Record

Year	Land	Buildings	Exempt	Total
2012	0	186,500	0	186,500
2013	0	158,500	0	158,500
2014	0	158,500	0	158,500
2015	0	158,500	0	158,500
2016	0	158,500	0	158,500
2017	0	158,500	0	158,500
2018	0	158,500	0	158,500
2019	0	158,500	0	158,500
2020	0	158,500	0	158,500
2021	0	158,500	0	158,500
2022	0	158,500	0	158,500
2023	0	158,500	0	158,500
2024	0	292,800	0	292,800
2025	0	292,800	0	292,800

Land Data

Front Foot	Type	Effective Frontage	Effective Depth	Influence Factor	Influence Code
11.REGULAR LOT				%	
12.SECONDARY				%	
13.EXCESS FRONTAG				%	
14.REAR LAND				%	
15.MISCELLANEOUS				%	
				%	
				%	
Square Foot		**Square Feet**			
16.REGULAR LOT				%	
17.SECONDARY LOT				%	
18.EXCESS LAND				%	
19.CONDOMINIUM				%	
20.MISCELLANEOUS				%	
				%	
				%	
Fract. Acre		**Acreage/Sites**			
21.HOUSELOT(FRCT)				%	
22.BASELOT(FRCT)				%	
23.REAR(FRCT)				%	
Acres				%	
24.HOUSELOT				%	
25.BASELOT				%	
26.FRONTAGE 1				%	
27.FRONTAGE 2				%	
28.REAR LAND 1					
29.REAR LAND 2					

Total Acreage 0.00

Influence Codes

1.USE
2.R/W
3.TOPOGRAPHY
4.SIZE
5.ACCESS
6.RESTRICTIONS
7.SHAPE
8.SEMI-IMPROVED
9.FRACTIONAL
Acres
30.REAR LAND 3
31.REAR LAND 4
32.PASTURE
33.CROP
34.HORTICUL I
35.HORTUCUL II
36.ORCHARD
37.SOFTWOOD
38.MIXED WOOD
39.HARDWOOD
40.WASTE
41.GRAVEL PIT
42.MOBILE HOME SI
43.CONDO SITE
44.EXTRA SET OF L
45.M H HOOK-UP
46.HOLE/SITE

Blue Hill

Map Lot 016-005 | Account 1586 | Location 9 WILD ROSE LN | Card 2 Of 3 | 8/11/2025

Building Style	**1 CONVENTIONAL**	
1.CONV.	5.COLONIAL	9.CONDO
2.RANCH	6.SPLIT	10.
3.R RANCH	7.CONTEMP	11.
4.CAPE	8.COTTAGE	12.
Dwelling Units	**2**	
Other Units	**0**	
Stories	**5 ONE & 3/4 STORY**	
1.1	4.1.5	7.3.5
2.2	5.1.75	8.4
3.3	6.2.5	9.
Exterior Walls	**5 SHINGLE**	
1.WOOD	5.SHINGLE	9.OTHER
2.VIN/AL	6.BRK/STN	10.ALUM
3.COMPOS.	7.SINGLE	11.LOG
4.ASBESTOS	8.HARDY/CO	12.STONE
Roof Surface	**1 ASPHALT SHINGLES**	
1.ASPHALT	4.COMPOSIT	7.ROLL
2.SLATE	5.WOOD	8.
3.METAL	6.OTHER	9.
SF Masonry Trim	**0**	
	0	
	0	
Year Built	**1996**	
Year Remodeled	**0**	
Foundation	**1 CONCRETE**	
1.CONCRETE	4.WOOD	7.
2.C BLOCK	5.SLAB	8.
3.BR/STONE	6.PIERS	9.
Basement	**4 FULL BASEMENT**	
1.1/4 BMT	4.FULL BMT	7.
2.1/2 BMT	5.NONE	8.
3.3/4 BMT	6.	9.NONE
Bsmt Gar # Cars	**0**	
Wet Basement	**1 DRY BASEMENT**	
1.DRY	4.DIRT FLR	7.
2.DAMP	5.	8.
3.WET	6.	9.

SF Bsmt Living	**0**	
Fin Bsmt Grade	**0 0**	
	0	
Heat Type	**100%**	**4 RADIANT**
1.HWBB	5.FWA	9.NO HEAT
2.HWCI	6.GRAVWA	10.
3.H PUMP	7.ELECTRIC	11.
4.RADIANT	8.FL/WALL	12.
Cool Type	**0%**	**9 NONE**
1.REFRIG	4.W&C AIR	7.
2.EVAPOR	5.	8.
3.H PUMP	6.	9.NONE
Kitchen Style	**2 TYPICAL**	
1.MODERN	4.OBSOLETE	7.
2.TYPICAL	5.	8.
3.OLD TYPE	6.	9.NONE
Bath(s) Style	**2 TYPICAL BATH(S)**	
1.MODERN	4.OBSOLETE	7.
2.TYPICAL	5.	8.
3.OLD TYPE	6.	9.NONE
# Rooms	**0**	
# Bedrooms	**0**	
# Full Baths	**2**	
# Half Baths	**0**	
# Addn Fixtures	**0**	
# Fireplaces	**0**	

TRIO

Layout	**1 TYPICAL**	
1.TYPICAL	4.	7.
2.INADEQ	5.	8.
3.	6.	9.
Attic	**9 NONE**	
1.1/4 FIN	4.FULL FIN	7.
2.1/2 FIN	5.FL/STAIR	8.
3.3/4 FIN	6.	9.NONE
Insulation	**1 FULL**	
1.FULL	4.MINIMAL	7.
2.HEAVY	5.PARTIAL	8.
3.CAPPED	6.	9.NONE
Unfinished %	**0%**	
Grade & Factor	**3 C 105%**	
1.E GRADE	4.B GRADE	7.AAA GRAD
2.D GRADE	5.A GRADE	8.M&S PRIC
3.C GRADE	6.AA GRADE	9.SAME
SQFT (Footprint)	**1080**	
Condition	**7 VERY GOOD**	
1.POOR	4.AVG	7.V G
2.FAIR	5.AVG+	8.EXC
3.AVG-	6.GOOD	9.SAME
Phys. % Good	**0%**	
Funct. % Good	**100%**	
Functional Code	**9 NONE**	
1.INCOMP	4.PL/HT	7.
2.OVERBLT	5.DAMAGE/D	8.
3.STYLE	6.	9.NONE
Econ. % Good	**100%**	
Economic Code	**NONE**	
0.None	3.NO POWER	7.
1.LOCATION	4.DAMAGE/D	8.
2.ENCROACH	9.NONE	9.
Entrance Code	**0**	
1.INTERIOR	4.VACANT	7.
2.REFUSAL	5.ESTIMATE	8.
3.INFORMED	6.	9.
Information Code	**0**	
1.OWNER	4.AGENT	7.
2.RELATIVE	5.ESTIMATE	8.
3.TENANT	6.OTHER	9.

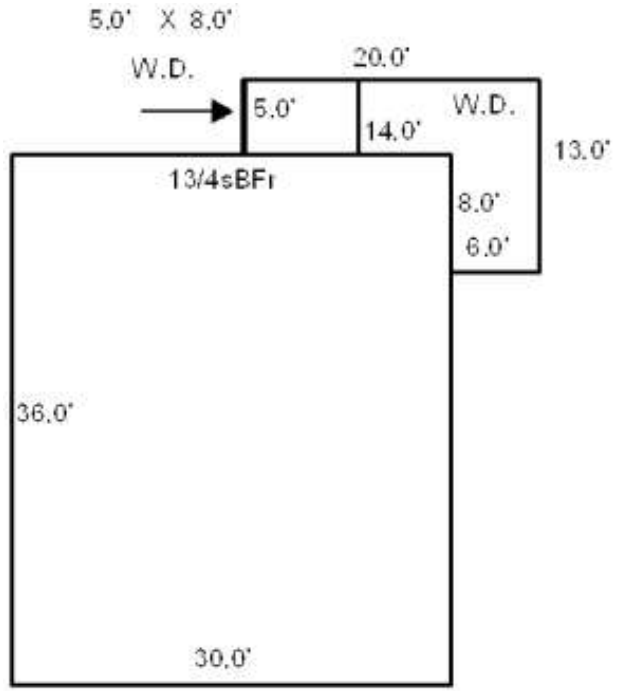

Date Inspected

Additions, Outbuildings & Improvements

Type	Year	Units	Grade	Cond	Phys.	Funct.	Sound Value
68 DECK	1996	148	3 100	4	0 %	100 %	
68 DECK	1996	40	3 100	4	0 %	100 %	
					%	%	
					%	%	
					%	%	
					%	%	
					%	%	
					%	%	
					%	%	
					%	%	

1.ONE STORY FRAM
2.TWO STORY FRAM
3.THREE STORY FR
4.1 & 1/2 STORY
5.1 & 3/4 STORY
6.2 & 1/2 STORY
21.OPEN FRAME POR
22.ENCL PCH/1SFR(
23.FRAME GARAGE
24.FRAME SHED
25.FRAME BAY WIND
26.1SFR OVERHANG
27.UNFIN BASEMENT
28.UNF ATTIC/LOFT
29.FINISHED ATTIC

WILD ROSE LLC,
9A WILD ROSE LANE
BLUE HILL ME 04614

B2305P294 B7362P190

Previous Owner
TITCOMB PROPERTIES, LLC
PO BOX 353

BLUE HILL ME 04614
Sale Date: 12/20/2024

Previous Owner
KALEY, JEFFREY
PO BOX 1234

BLUE HILL ME 04614
Sale Date: 5/10/2007

Inspection Witnessed By:

X Date

No./Date	Description	Date Insp.

Notes:

Blue Hill

Property Data

Neighborhood	**78 NEIGHBORHOOD 78.**
Tree Growth Year	**0**
X Coordinate	**0**
Y Coordinate	**0**
Zone/Land Use	**11 RESIDENTIAL**
Secondary Zone	**21 & COMMERCIAL**
Topography	**2 ROLLING**

1.LEVEL	4.BELOW ST	7.ROUGH
2.ROLLING	5.LOW	8.
3.ABOVE ST	6.SWAMPY	9.

Utilities	**4 DRILLED WELL 3 PUBLIC SEWER**

1.SUMMER	4.DR WELL	7.SEPTIC
2.WATER	5.DUG WELL	8.SPRING
3.SEWER	6.LAKE WTR	9.NONE

Street	**1 PAVED**

1.PAVED	4.PROPOSED	7.
2.SEMI IMP	5.	8.
3.GRAVEL	6.	9.NONE

	0
SPRINGWORK YEAR	**2002**

Sale Data

Sale Date	**12/20/2024**
Price	
Sale Type	**2 LAND &**

1.LAND	4.MOBILE	7.
2.L & B	5.OTHER	8.
3.BUILDING	6.	9.

Financing	**7 UNKNOWN.....**

1.CONVENT	4.SELLER	7.UNKNOWN
2.FHA/VA	5.PRIVATE	8.
3.ASSUMED	6.CASH	9.UNKNOWN

Validity	**2 RELATED PARTIES**

1.VALID	4.SPLIT	7.RENOVATE
2.RELATED	5.PARTIAL	8.OTHER
3.DISTRESS	6.EXEMPT	9.

Verified	**5 PUBLIC RECORD**

1.BUYER	4.AGENT	7.FAMILY
2.SELLER	5.PUB REC	8.OTHER
3.LENDER	6.MLS	9.CONFID

Assessment Record

Year	Land	Buildings	Exempt	Total
2012	0	67,000	0	67,000
2013	0	56,900	0	56,900
2014	0	56,900	0	56,900
2015	0	56,900	0	56,900
2016	0	56,900	0	56,900
2017	0	56,900	0	56,900
2018	0	56,900	0	56,900
2019	0	56,900	0	56,900
2020	0	56,900	0	56,900
2021	0	56,900	0	56,900
2022	0	56,900	0	56,900
2023	0	56,900	0	56,900
2024	130,700	105,200	0	235,900
2025	0	103,300	0	103,300

Land Data

Front Foot	Type	Effective Frontage	Effective Depth	Influence Factor	Influence Code
11.REGULAR LOT				%	
12.SECONDARY				%	
13.EXCESS FRONTAG				%	
14.REAR LAND				%	
15.MISCELLANEOUS				%	
				%	
				%	
Square Foot		**Square Feet**			
16.REGULAR LOT				%	
17.SECONDARY LOT				%	
18.EXCESS LAND				%	
19.CONDOMINIUM				%	
20.MISCELLANEOUS				%	
				%	
				%	
Fract. Acre		**Acreage/Sites**			
21.HOUSELOT(FRCT)				%	
22.BASELOT(FRCT)				%	
23.REAR(FRCT)				%	
Acres				%	
24.HOUSELOT				%	
25.BASELOT				%	
26.FRONTAGE 1				%	
27.FRONTAGE 2				%	
28.REAR LAND 1					
29.REAR LAND 2					

Total Acreage 0.00

Influence Codes

1.USE
2.R/W
3.TOPOGRAPHY
4.SIZE
5.ACCESS
6.RESTRICTIONS
7.SHAPE
8.SEMI-IMPROVED
9.FRACTIONAL
Acres
30.REAR LAND 3
31.REAR LAND 4
32.PASTURE
33.CROP
34.HORTICUL I
35.HORTUCUL II
36.ORCHARD
37.SOFTWOOD
38.MIXED WOOD
39.HARDWOOD
40.WASTE
41.GRAVEL PIT
42.MOBILE HOME SI
43.CONDO SITE
44.EXTRA SET OF L
45.M H HOOK-UP
46.HOLE/SITE

Blue Hill

Map Lot 016-005 | Account 1586 | Location 7 WILD ROSE LN | Card 3 Of 3 | 8/11/2025

Building Style	**1 CONVENTIONAL**	
1.CONV.	5.COLONIAL	9.CONDO
2.RANCH	6.SPLIT	10.
3.R RANCH	7.CONTEMP	11.
4.CAPE	8.COTTAGE	12.
Dwelling Units	**1**	
Other Units	**0**	
Stories	**2 TWO STORY**	
1.1	4.1.5	7.3.5
2.2	5.1.75	8.4
3.3	6.2.5	9.
Exterior Walls	**5 SHINGLE**	
1.WOOD	5.SHINGLE	9.OTHER
2.VIN/AL	6.BRK/STN	10.ALUM
3.COMPOS.	7.SINGLE	11.LOG
4.ASBESTOS	8.HARDY/CO	12.STONE
Roof Surface	**1 ASPHALT SHINGLES**	
1.ASPHALT	4.COMPOSIT	7.ROLL
2.SLATE	5.WOOD	8.
3.METAL	6.OTHER	9.
SF Masonry Trim	**0**	
	0	
	0	
Year Built	**1**	
Year Remodeled	**2007**	
Foundation	**5 CONCRETE SLAB**	
1.CONCRETE	4.WOOD	7.
2.C BLOCK	5.SLAB	8.
3.BR/STONE	6.PIERS	9.
Basement	**9 NO BASEMENT**	
1.1/4 BMT	4.FULL BMT	7.
2.1/2 BMT	5.NONE	8.
3.3/4 BMT	6.	9.NONE
Bsmt Gar # Cars	**0**	
Wet Basement	**9 NO BASEMENT**	
1.DRY	4.DIRT FLR	7.
2.DAMP	5.	8.
3.WET	6.	9.

SF Bsmt Living	**0**	
Fin Bsmt Grade	**0 0**	
	0	
Heat Type	**100%**	**5 FORCED WARM AIR**
1.HWBB	5.FWA	9.NO HEAT
2.HWCI	6.GRAVWA	10.
3.H PUMP	7.ELECTRIC	11.
4.RADIANT	8.FL/WALL	12.
Cool Type	**0%**	**9 NONE**
1.REFRIG	4.W&C AIR	7.
2.EVAPOR	5.	8.
3.H PUMP	6.	9.NONE
Kitchen Style	**2 TYPICAL**	
1.MODERN	4.OBSOLETE	7.
2.TYPICAL	5.	8.
3.OLD TYPE	6.	9.NONE
Bath(s) Style	**2 TYPICAL BATH(S)**	
1.MODERN	4.OBSOLETE	7.
2.TYPICAL	5.	8.
3.OLD TYPE	6.	9.NONE
# Rooms	**0**	
# Bedrooms	**0**	
# Full Baths	**1**	
# Half Baths	**0**	
# Addn Fixtures	**0**	
# Fireplaces	**0**	

TRIO

Layout	**1 TYPICAL**	
1.TYPICAL	4.	7.
2.INADEQ	5.	8.
3.	6.	9.
Attic	**9 NONE**	
1.1/4 FIN	4.FULL FIN	7.
2.1/2 FIN	5.FL/STAIR	8.
3.3/4 FIN	6.	9.NONE
Insulation	**1 FULL**	
1.FULL	4.MINIMAL	7.
2.HEAVY	5.PARTIAL	8.
3.CAPPED	6.	9.NONE
Unfinished %	**50%**	
Grade & Factor	**2 D 110%**	
1.E GRADE	4.B GRADE	7.AAA GRAD
2.D GRADE	5.A GRADE	8.M&S PRIC
3.C GRADE	6.AA GRADE	9.SAME
SQFT (Footprint)	**484**	
Condition	**7 VERY GOOD**	
1.POOR	4.AVG	7.V G
2.FAIR	5.AVG+	8.EXC
3.AVG-	6.GOOD	9.SAME
Phys. % Good	**0%**	
Funct. % Good	**100%**	
Functional Code	**9 NONE**	
1.INCOMP	4.PL/HT	7.
2.OVERBLT	5.DAMAGE/D	8.
3.STYLE	6.	9.NONE
Econ. % Good	**100%**	
Economic Code	**NONE**	
0.None	3.NO POWER	7.
1.LOCATION	4.DAMAGE/D	8.
2.ENCROACH	9.NONE	9.
Entrance Code	**0**	
1.INTERIOR	4.VACANT	7.
2.REFUSAL	5.ESTIMATE	8.
3.INFORMED	6.	9.
Information Code	**0**	
1.OWNER	4.AGENT	7.
2.RELATIVE	5.ESTIMATE	8.
3.TENANT	6.OTHER	9.

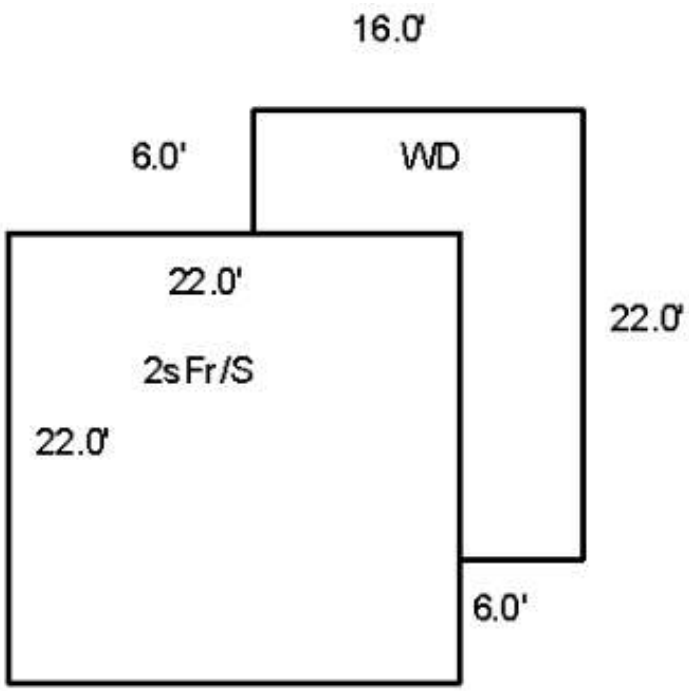

Date Inspected

Additions, Outbuildings & Improvements

Type	Year	Units	Grade	Cond	Phys.	Funct.	Sound Value
68 DECK	0	192	0 0	0	0 %	0 %	
					%	%	
					%	%	
					%	%	
					%	%	
					%	%	
					%	%	
					%	%	
					%	%	
					%	%	

1.ONE STORY FRAM
2.TWO STORY FRAM
3.THREE STORY FR
4.1 & 1/2 STORY
5.1 & 3/4 STORY
6.2 & 1/2 STORY
21.OPEN FRAME POR
22.ENCL PCH/1SFR(
23.FRAME GARAGE
24.FRAME SHED
25.FRAME BAY WIND
26.1SFR OVERHANG
27.UNFIN BASEMENT
28.UNF ATTIC/LOFT
29.FINISHED ATTIC

Map Lot 016-005-"ON" Account 1880 Location 5 WILD ROSE LN (SOLAR) Card 1 Of 1 8/11/2025

TITCOMB PROPERTIES, LLC
PO BOX 353
BLUE HILL ME 04614

B2305P294 B4758P27

Property Data

Neighborhood **78 NEIGHBORHOOD 78.**

Tree Growth Year **0**

X Coordinate **0**

Y Coordinate **0**

Zone/Land Use **11 RESIDENTIAL**

Secondary Zone **21 & COMMERCIAL**

Topography **2 ROLLING**

1.LEVEL	4.BELOW ST	7.ROUGH
2.ROLLING	5.LOW	8.
3.ABOVE ST	6.SWAMPY	9.

Utilities **4 DRILLED WELL 3 PUBLIC SEWER**

1.SUMMER	4.DR WELL	7.SEPTIC
2.WATER	5.DUG WELL	8.SPRING
3.SEWER	6.LAKE WTR	9.NONE

Street **1 PAVED**

1.PAVED	4.PROPOSED	7.
2.SEMI IMP	5.	8.
3.GRAVEL	6.	9.NONE

0

SPRINGWORK YEAR **2002**

Sale Data

Sale Date

Price

Sale Type

1.LAND	4.MOBILE	7.
2.L & B	5.OTHER	8.
3.BUILDING	6.	9.

Financing

1.CONVENT	4.SELLER	7.UNKNOWN
2.FHA/VA	5.PRIVATE	8.
3.ASSUMED	6.CASH	9.UNKNOWN

Validity

1.VALID	4.SPLIT	7.RENOVATE
2.RELATED	5.PARTIAL	8.OTHER
3.DISTRESS	6.EXEMPT	9.

Verified

1.BUYER	4.AGENT	7.FAMILY
2.SELLER	5.PUB REC	8.OTHER
3.LENDER	6.MLS	9.CONFID

Assessment Record

Year	Land	Buildings	Exempt	Total
2020	0	15,500	15,500	0
2021	0	14,100	14,100	0
2022	0	10,100	10,100	0
2023	0	7,400	7,400	0
2024	0	8,100	8,100	0
2025	0	7,200	7,200	0

Land Data

Front Foot	Type	Effective Frontage	Effective Depth	Influence Factor	Influence Code
11.REGULAR LOT				%	
12.SECONDARY				%	
13.EXCESS FRONTAG				%	
14.REAR LAND				%	
15.MISCELLANEOUS				%	
				%	
				%	
Square Foot		**Square Feet**			
16.REGULAR LOT				%	
17.SECONDARY LOT				%	
18.EXCESS LAND				%	
19.CONDOMINIUM				%	
20.MISCELLANEOUS				%	
				%	
				%	
Fract. Acre		**Acreage/Sites**			
21.HOUSELOT(FRCT)				%	
22.BASELOT(FRCT)				%	
23.REAR(FRCT)				%	
Acres				%	
24.HOUSELOT				%	
25.BASELOT				%	
26.FRONTAGE 1				%	
27.FRONTAGE 2				%	
28.REAR LAND 1				%	
29.REAR LAND 2				%	

Total Acreage 0.00

Influence Codes

1.USE
2.R/W
3.TOPOGRAPHY
4.SIZE
5.ACCESS
6.RESTRICTIONS
7.SHAPE
8.SEMI-IMPROVED
9.FRACTIONAL
Acres
30.REAR LAND 3
31.REAR LAND 4
32.PASTURE
33.CROP
34.HORTICUL I
35.HORTUCUL II
36.ORCHARD
37.SOFTWOOD
38.MIXED WOOD
39.HARDWOOD
40.WASTE
41.GRAVEL PIT
42.MOBILE HOME SI
43.CONDO SITE
44.EXTRA SET OF L
45.M H HOOK-UP
46.HOLE/SITE

Inspection Witnessed By:

X Date

No./Date	Description	Date Insp.

Notes:

'25 UPDATED SOLAR $ '24 UPDATED SOLAR $
'23 UPDATED SOLAR $ '22 UPDATED SOLAR $ '21 UPDATED $
'20 NEW ACCOUNT CREATED FOR SOLAR ARRAY & RENEWABLE ENERGY EXEMPTION

Blue Hill

Blue Hill

Map Lot 016-005-"ON" Account 1880 Location 5 WILD ROSE LN (SOLAR) Card 1 Of 1 8/11/2025

Building Style		
1.CONV.	5.COLONIAL	9.CONDO
2.RANCH	6.SPLIT	10.
3.R RANCH	7.CONTEMP	11.
4.CAPE	8.COTTAGE	12.
Dwelling Units		
Other Units		
Stories		
1.1	4.1.5	7.3.5
2.2	5.1.75	8.4
3.3	6.2.5	9.
Exterior Walls		
1.WOOD	5.SHINGLE	9.OTHER
2.VIN/AL	6.BRK/STN	10.ALUM
3.COMPOS.	7.SINGLE	11.LOG
4.ASBESTOS	8.HARDY/CO	12.STONE
Roof Surface		
1.ASPHALT	4.COMPOSIT	7.ROLL
2.SLATE	5.WOOD	8.
3.METAL	6.OTHER	9.
SF Masonry Trim		
Year Built		
Year Remodeled		
Foundation		
1.CONCRETE	4.WOOD	7.
2.C BLOCK	5.SLAB	8.
3.BR/STONE	6.PIERS	9.
Basement		
1.1/4 BMT	4.FULL BMT	7.
2.1/2 BMT	5.NONE	8.
3.3/4 BMT	6.	9.NONE
Bsmt Gar # Cars		
Wet Basement		
1.DRY	4.DIRT FLR	7.
2.DAMP	5.	8.
3.WET	6.	9.

SF Bsmt Living		
Fin Bsmt Grade		
Heat Type		
1.HWBB	5.FWA	9.NO HEAT
2.HWCI	6.GRAVWA	10.
3.H PUMP	7.ELECTRIC	11.
4.RADIANT	8.FL/WALL	12.
Cool Type		
1.REFRIG	4.W&C AIR	7.
2.EVAPOR	5.	8.
3.H PUMP	6.	9.NONE
Kitchen Style		
1.MODERN	4.OBSOLETE	7.
2.TYPICAL	5.	8.
3.OLD TYPE	6.	9.NONE
Bath(s) Style		
1.MODERN	4.OBSOLETE	7.
2.TYPICAL	5.	8.
3.OLD TYPE	6.	9.NONE
# Rooms		
# Bedrooms		
# Full Baths		
# Half Baths		
# Addn Fixtures		
# Fireplaces		

TRIO

Layout		
1.TYPICAL	4.	7.
2.INADEQ	5.	8.
3.	6.	9.
Attic		
1.1/4 FIN	4.FULL FIN	7.
2.1/2 FIN	5.FL/STAIR	8.
3.3/4 FIN	6.	9.NONE
Insulation		
1.FULL	4.MINIMAL	7.
2.HEAVY	5.PARTIAL	8.
3.CAPPED	6.	9.NONE
Unfinished %		
Grade & Factor		
1.E GRADE	4.B GRADE	7.AAA GRAD
2.D GRADE	5.A GRADE	8.M&S PRIC
3.C GRADE	6.AA GRADE	9.SAME
SQFT (Footprint)		
Condition		
1.POOR	4.AVG	7.V G
2.FAIR	5.AVG+	8.EXC
3.AVG-	6.GOOD	9.SAME
Phys. % Good		
Funct. % Good		
Functional Code		
1.INCOMP	4.PL/HT	7.
2.OVERBLT	5.DAMAGE/D	8.
3.STYLE	6.	9.NONE
Econ. % Good		
Economic Code		
0.None	3.NO POWER	7.
1.LOCATION	4.DAMAGE/D	8.
2.ENCROACH	9.NONE	9.
Entrance Code **0**		
1.INTERIOR	4.VACANT	7.
2.REFUSAL	5.ESTIMATE	8.
3.INFORMED	6.	9.
Information Code **0**		
1.OWNER	4.AGENT	7.
2.RELATIVE	5.ESTIMATE	8.
3.TENANT	6.OTHER	9.

Date Inspected

Additions, Outbuildings & Improvements

Type	Year	Units	Grade	Cond	Phys.	Funct.	Sound Value
199 SOLAR ARRAY	2018				%	%	7,200
					%	%	
					%	%	
					%	%	
					%	%	
					%	%	
					%	%	
					%	%	
					%	%	
					%	%	

1.ONE STORY FRAM
2.TWO STORY FRAM
3.THREE STORY FR
4.1 & 1/2 STORY
5.1 & 3/4 STORY
6.2 & 1/2 STORY
21.OPEN FRAME POR
22.ENCL PCH/1SFR(
23.FRAME GARAGE
24.FRAME SHED
25.FRAME BAY WIND
26.1SFR OVERHANG
27.UNFIN BASEMENT
28.UNF ATTIC/LOFT
29.FINISHED ATTIC

Map Lot 016-006 | Account 310 | Location 105 PLEASANT ST | Card 1 Of 1 | 8/11/2025

BUTLER, GERALD
BUTLER, JACQUELINE
105 Pleasant Street
BLUE HILL ME 04614

B1163P691

Property Data

Neighborhood	**78 NEIGHBORHOOD 78.**
Tree Growth Year	**0**
X Coordinate	**0**
Y Coordinate	**0**
Zone/Land Use	**11 RESIDENTIAL**
Secondary Zone	
Topography	**2 ROLLING**

1.LEVEL	4.BELOW ST	7.ROUGH
2.ROLLING	5.LOW	8.
3.ABOVE ST	6.SWAMPY	9.

Utilities	**4 DRILLED WELL 3 PUBLIC SEWER**

1.SUMMER	4.DR WELL	7.SEPTIC
2.WATER	5.DUG WELL	8.SPRING
3.SEWER	6.LAKE WTR	9.NONE

Street	**1 PAVED**

1.PAVED	4.PROPOSED	7.
2.SEMI IMP	5.	8.
3.GRAVEL	6.	9.NONE

	0
SPRINGWORK YEAR	**0**

Sale Data

Sale Date	
Price	

Sale Type

1.LAND	4.MOBILE	7.
2.L & B	5.OTHER	8.
3.BUILDING	6.	9.

Financing

1.CONVENT	4.SELLER	7.UNKNOWN
2.FHA/VA	5.PRIVATE	8.
3.ASSUMED	6.CASH	9.UNKNOWN

Validity

1.VALID	4.SPLIT	7.RENOVATE
2.RELATED	5.PARTIAL	8.OTHER
3.DISTRESS	6.EXEMPT	9.

Verified

1.BUYER	4.AGENT	7.FAMILY
2.SELLER	5.PUB REC	8.OTHER
3.LENDER	6.MLS	9.CONFID

Assessment Record

Year	Land	Buildings	Exempt	Total
2012	81,200	208,600	10,000	279,800
2013	69,000	177,400	10,000	236,400
2014	69,000	177,400	10,000	236,400
2015	69,000	177,400	10,000	236,400
2016	69,000	177,400	15,000	231,400
2017	69,000	177,400	20,000	226,400
2018	69,000	177,400	20,000	226,400
2019	69,000	177,400	19,600	226,800
2020	69,000	177,400	24,500	221,900
2021	69,000	177,400	24,000	222,400
2022	69,000	177,400	23,500	222,900
2023	69,000	177,400	20,250	226,150
2024	121,700	300,600	25,000	397,300
2025	121,700	300,600	25,000	397,300

Land Data

Front Foot	Type	Effective Frontage	Effective Depth	Influence Factor	Influence Code
11.REGULAR LOT				%	
12.SECONDARY				%	
13.EXCESS FRONTAG				%	
14.REAR LAND				%	
15.MISCELLANEOUS				%	
				%	
				%	
Square Foot		**Square Feet**			
16.REGULAR LOT				%	
17.SECONDARY LOT				%	
18.EXCESS LAND				%	
19.CONDOMINIUM				%	
20.MISCELLANEOUS				%	
				%	
				%	
Fract. Acre		**Acreage/Sites**			
21.HOUSELOT(FRCT)	21	0.50		100 %	0
22.BASELOT(FRCT)	28	0.30		100 %	0
23.REAR(FRCT)				%	
Acres				%	
24.HOUSELOT				%	
25.BASELOT				%	
26.FRONTAGE 1				%	
27.FRONTAGE 2				%	
28.REAR LAND 1				%	
29.REAR LAND 2				%	

Total Acreage 0.80

Influence Codes

1.USE
2.R/W
3.TOPOGRAPHY
4.SIZE
5.ACCESS
6.RESTRICTIONS
7.SHAPE
8.SEMI-IMPROVED
9.FRACTIONAL
Acres
30.REAR LAND 3
31.REAR LAND 4
32.PASTURE
33.CROP
34.HORTICUL I
35.HORTUCUL II
36.ORCHARD
37.SOFTWOOD
38.MIXED WOOD
39.HARDWOOD
40.WASTE
41.GRAVEL PIT
42.MOBILE HOME SI
43.CONDO SITE
44.EXTRA SET OF L
45.M H HOOK-UP
46.HOLE/SITE

Inspection Witnessed By:

X Date

No./Date	Description	Date Insp.

Notes:

3/9/11- REV. W/MR. ON PORCH CHANGE FOUNDATION; CHANGE BATHS; ADD 6X6 SHED.

Blue Hill

Blue Hill

Map Lot 016-006 | Account 310 | Location 105 PLEASANT ST | Card 1 Of 1 | 8/11/2025

Building Style	**1 CONVENTIONAL**		
1.CONV.	5.COLONIAL	9.CONDO	
2.RANCH	6.SPLIT	10.	
3.R RANCH	7.CONTEMP	11.	
4.CAPE	8.COTTAGE	12.	
Dwelling Units	**1**		
Other Units	**0**		
Stories	**2 TWO STORY**		
1.1	4.1.5	7.3.5	
2.2	5.1.75	8.4	
3.3	6.2.5	9.	
Exterior Walls	**1 WOOD SIDING**		
1.WOOD	5.SHINGLE	9.OTHER	
2.VIN/AL	6.BRK/STN	10.ALUM	
3.COMPOS.	7.SINGLE	11.LOG	
4.ASBESTOS	8.HARDY/CO	12.STONE	
Roof Surface	**1 ASPHALT SHINGLES**		
1.ASPHALT	4.COMPOSIT	7.ROLL	
2.SLATE	5.WOOD	8.	
3.METAL	6.OTHER	9.	
SF Masonry Trim	**0**		
	0		
	0		
Year Built	**1880**		
Year Remodeled	**0**		
Foundation	**3 BRICK &/OR STONE**		
1.CONCRETE	4.WOOD	7.	
2.C BLOCK	5.SLAB	8.	
3.BR/STONE	6.PIERS	9.	
Basement	**4 FULL BASEMENT**		
1.1/4 BMT	4.FULL BMT	7.	
2.1/2 BMT	5.NONE	8.	
3.3/4 BMT	6.	9.NONE	
Bsmt Gar # Cars	**0**		
Wet Basement	**2 DAMP BASEMENT**		
1.DRY	4.DIRT FLR	7.	
2.DAMP	5.	8.	
3.WET	6.	9.	

SF Bsmt Living	**0**		
Fin Bsmt Grade	**0 0**		
	0		
Heat Type	**100%**	**5 FORCED WARM AIR**	
1.HWBB	5.FWA	9.NO HEAT	
2.HWCI	6.GRAVWA	10.	
3.H PUMP	7.ELECTRIC	11.	
4.RADIANT	8.FL/WALL	12.	
Cool Type	**0%**	**9 NONE**	
1.REFRIG	4.W&C AIR	7.	
2.EVAPOR	5.	8.	
3.H PUMP	6.	9.NONE	
Kitchen Style	**2 TYPICAL**		
1.MODERN	4.OBSOLETE	7.	
2.TYPICAL	5.	8.	
3.OLD TYPE	6.	9.NONE	
Bath(s) Style	**2 TYPICAL BATH(S)**		
1.MODERN	4.OBSOLETE	7.	
2.TYPICAL	5.	8.	
3.OLD TYPE	6.	9.NONE	
# Rooms	**0**		
# Bedrooms	**0**		
# Full Baths	**1**		
# Half Baths	**1**		
# Addn Fixtures	**0**		
# Fireplaces	**0**		

TRIO

Layout	**1 TYPICAL**		
1.TYPICAL	4.	7.	
2.INADEQ	5.	8.	
3.	6.	9.	
Attic	**9 NONE**		
1.1/4 FIN	4.FULL FIN	7.	
2.1/2 FIN	5.FL/STAIR	8.	
3.3/4 FIN	6.	9.NONE	
Insulation	**3 CAPPED ONLY**		
1.FULL	4.MINIMAL	7.	
2.HEAVY	5.PARTIAL	8.	
3.CAPPED	6.	9.NONE	
Unfinished %	**0%**		
Grade & Factor	**4 B 100%**		
1.E GRADE	4.B GRADE	7.AAA GRAD	
2.D GRADE	5.A GRADE	8.M&S PRIC	
3.C GRADE	6.AA GRADE	9.SAME	
SQFT (Footprint)	**878**		
Condition	**5 ABOVE AVERAGE**		
1.POOR	4.AVG	7.V G	
2.FAIR	5.AVG+	8.EXC	
3.AVG-	6.GOOD	9.SAME	
Phys. % Good	**0%**		
Funct. % Good	**100%**		
Functional Code	**9 NONE**		
1.INCOMP	4.PL/HT	7.	
2.OVERBLT	5.DAMAGE/D	8.	
3.STYLE	6.	9.NONE	
Econ. % Good	**100%**		
Economic Code	**NONE**		
0.None	3.NO POWER	7.	
1.LOCATION	4.DAMAGE/D	8.	
2.ENCROACH	9.NONE	9.	
Entrance Code	**0**		
1.INTERIOR	4.VACANT	7.	
2.REFUSAL	5.ESTIMATE	8.	
3.INFORMED	6.	9.	
Information Code	**0**		
1.OWNER	4.AGENT	7.	
2.RELATIVE	5.ESTIMATE	8.	
3.TENANT	6.OTHER	9.	

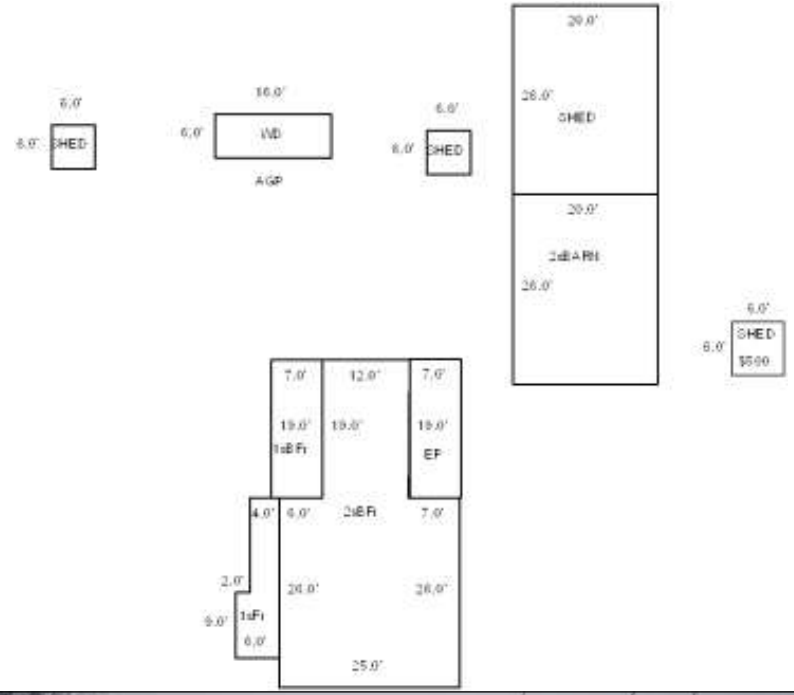

Date Inspected

Additions, Outbuildings & Improvements

Type	Year	Units	Grade	Cond	Phys.	Funct.	Sound Value
1 ONE STORY	0	106	0 0	0	0 %	0 %	
22 ENCL	0	133	0 0	0	0 %	0 %	
7 ONE STY BSMT FR	2000	133	9 100	4	0 %	100 %	
75 2S BARN	0	520	4 100	3	0 %	100 %	
24 FRAME SHED	0	520	3 100	4	0 %	75 %	
24 FRAME SHED	0				%	%	100
24 FRAME SHED	0				%	%	100
68 DECK	2000	96	3 100	4	0 %	100 %	
24 FRAME SHED	0				%	%	500
					%	%	

1.ONE STORY FRAM
2.TWO STORY FRAM
3.THREE STORY FR
4.1 & 1/2 STORY
5.1 & 3/4 STORY
6.2 & 1/2 STORY
21.OPEN FRAME POR
22.ENCL PCH/1SFR(
23.FRAME GARAGE
24.FRAME SHED
25.FRAME BAY WIND
26.1SFR OVERHANG
27.UNFIN BASEMENT
28.UNF ATTIC/LOFT
29.FINISHED ATTIC

Map Lot 016-007 | Account 118 | Location 90 PLEASANT ST | Card 1 Of 2 | 8/11/2025

BLISS, ADAM
BLISS, HELEN
90 PLEASANT
BLUE HILL ME 04614

B7228P102

Previous Owner
GAINES, JACQUELINE GAY
GAINES, STANLEY NOYEY
2 N BREAKERS ROW #N-35
PALM BEACH FL 33480
Sale Date: 8/29/2022

Previous Owner
BLYBERG, CAROL
BLUBERG, PETER
9 LARRABEE FARM RD
BRUNSWICK ME 04011
Sale Date: 12/01/2015

Inspection Witnessed By:

X Date

No./Date	Description	Date Insp.

Notes:

'23 Comb lot 68 w/ this @ owners (Helen Bliss 6/14/2023 phone conversation) request & per deed whih describes lot 7 & 68 as one lot .n/c to acres because deed describes as 1.50 acres total
4/24/18 NAH NO SIGN OF RECENT REMOD, ALREADY COND 6, DEL WD.
3/24/17 NAH NC
2/9/15 REV NAH N/C PHOTO.
3/9/11- REV. NAH N/C.

Blue Hill

Property Data

Neighborhood **78 NEIGHBORHOOD 78.**

Tree Growth Year **0**

X Coordinate **0**

Y Coordinate **0**

Zone/Land Use **11 RESIDENTIAL**

Secondary Zone

Topography **2 ROLLING**

1.LEVEL	4.BELOW ST	7.ROUGH
2.ROLLING	5.LOW	8.
3.ABOVE ST	6.SWAMPY	9.

Utilities **4 DRILLED WELL 3 PUBLIC SEWER**

1.SUMMER	4.DR WELL	7.SEPTIC
2.WATER	5.DUG WELL	8.SPRING
3.SEWER	6.LAKE WTR	9.NONE

Street **1 PAVED**

1.PAVED	4.PROPOSED	7.
2.SEMI IMP	5.	8.
3.GRAVEL	6.	9.NONE

0

SPRINGWORK YEAR **0**

Sale Data

Sale Date **8/29/2022**

Price **850,000**

Sale Type **2 LAND &**

1.LAND	4.MOBILE	7.
2.L & B	5.OTHER	8.
3.BUILDING	6.	9.

Financing **7 UNKNOWN.....**

1.CONVENT	4.SELLER	7.UNKNOWN
2.FHA/VA	5.PRIVATE	8.
3.ASSUMED	6.CASH	9.UNKNOWN

Validity **1 ARMS LENGTH**

1.VALID	4.SPLIT	7.RENOVATE
2.RELATED	5.PARTIAL	8.OTHER
3.DISTRESS	6.EXEMPT	9.

Verified **5 PUBLIC RECORD**

1.BUYER	4.AGENT	7.FAMILY
2.SELLER	5.PUB REC	8.OTHER
3.LENDER	6.MLS	9.CONFID

Assessment Record

Year	Land	Buildings	Exempt	Total
2012	84,700	369,700	16,000	438,400
2013	72,000	314,300	16,000	370,300
2014	72,000	314,300	0	386,300
2015	72,000	314,300	0	386,300
2016	72,000	314,300	0	386,300
2017	72,000	314,300	0	386,300
2018	72,000	313,800	0	385,800
2019	72,000	313,800	0	385,800
2020	72,000	313,800	0	385,800
2021	72,000	313,800	0	385,800
2022	72,000	313,800	0	385,800
2023	72,000	313,800	0	385,800
2024	125,200	627,300	0	752,500
2025	125,200	627,300	0	752,500

Land Data

Front Foot	Type	Effective Frontage	Effective Depth	Influence Factor	Influence Code
11.REGULAR LOT				%	
12.SECONDARY				%	
13.EXCESS FRONTAG				%	
14.REAR LAND				%	
15.MISCELLANEOUS				%	
				%	
				%	
Square Foot		**Square Feet**			
16.REGULAR LOT				%	
17.SECONDARY LOT				%	
18.EXCESS LAND				%	
19.CONDOMINIUM				%	
20.MISCELLANEOUS				%	
				%	
				%	
Fract. Acre		**Acreage/Sites**			
21.HOUSELOT(FRCT)	21	0.50		100 %	0
22.BASELOT(FRCT)	28	1.00		100 %	0
23.REAR(FRCT)				%	
Acres				%	
24.HOUSELOT				%	
25.BASELOT				%	
26.FRONTAGE 1				%	
27.FRONTAGE 2				%	
28.REAR LAND 1				%	
29.REAR LAND 2				%	

Total Acreage 1.50

Influence Codes

1.USE
2.R/W
3.TOPOGRAPHY
4.SIZE
5.ACCESS
6.RESTRICTIONS
7.SHAPE
8.SEMI-IMPROVED
9.FRACTIONAL
Acres
30.REAR LAND 3
31.REAR LAND 4
32.PASTURE
33.CROP
34.HORTICUL I
35.HORTUCUL II
36.ORCHARD
37.SOFTWOOD
38.MIXED WOOD
39.HARDWOOD
40.WASTE
41.GRAVEL PIT
42.MOBILE HOME SI
43.CONDO SITE
44.EXTRA SET OF L
45.M H HOOK-UP
46.HOLE/SITE

Blue Hill

Map Lot 016-007 | Account 118 | Location 90 PLEASANT ST | Card 1 Of 2 | 8/11/2025

Building Style	**1 CONVENTIONAL**		
1.CONV.	5.COLONIAL	9.CONDO	
2.RANCH	6.SPLIT	10.	
3.R RANCH	7.CONTEMP	11.	
4.CAPE	8.COTTAGE	12.	
Dwelling Units	**1**		
Other Units	**0**		
Stories	**2 TWO STORY**		
1.1	4.1.5	7.3.5	
2.2	5.1.75	8.4	
3.3	6.2.5	9.	
Exterior Walls	**1 WOOD SIDING**		
1.WOOD	5.SHINGLE	9.OTHER	
2.VIN/AL	6.BRK/STN	10.ALUM	
3.COMPOS.	7.SINGLE	11.LOG	
4.ASBESTOS	8.HARDY/CO	12.STONE	
Roof Surface	**1 ASPHALT SHINGLES**		
1.ASPHALT	4.COMPOSIT	7.ROLL	
2.SLATE	5.WOOD	8.	
3.METAL	6.OTHER	9.	
SF Masonry Trim	**0**		
	0		
	0		
Year Built	**1890**		
Year Remodeled	**0**		
Foundation	**3 BRICK &/OR STONE**		
1.CONCRETE	4.WOOD	7.	
2.C BLOCK	5.SLAB	8.	
3.BR/STONE	6.PIERS	9.	
Basement	**4 FULL BASEMENT**		
1.1/4 BMT	4.FULL BMT	7.	
2.1/2 BMT	5.NONE	8.	
3.3/4 BMT	6.	9.NONE	
Bsmt Gar # Cars	**0**		
Wet Basement	**2 DAMP BASEMENT**		
1.DRY	4.DIRT FLR	7.	
2.DAMP	5.	8.	
3.WET	6.	9.	

SF Bsmt Living	**0**		
Fin Bsmt Grade	**0 0**		
	0		
Heat Type	**100%**	**5 FORCED WARM AIR**	
1.HWBB	5.FWA	9.NO HEAT	
2.HWCI	6.GRAVWA	10.	
3.H PUMP	7.ELECTRIC	11.	
4.RADIANT	8.FL/WALL	12.	
Cool Type	**0%**	**9 NONE**	
1.REFRIG	4.W&C AIR	7.	
2.EVAPOR	5.	8.	
3.H PUMP	6.	9.NONE	
Kitchen Style	**2 TYPICAL**		
1.MODERN	4.OBSOLETE	7.	
2.TYPICAL	5.	8.	
3.OLD TYPE	6.	9.NONE	
Bath(s) Style	**2 TYPICAL BATH(S)**		
1.MODERN	4.OBSOLETE	7.	
2.TYPICAL	5.	8.	
3.OLD TYPE	6.	9.NONE	
# Rooms	**0**		
# Bedrooms	**0**		
# Full Baths	**3**		
# Half Baths	**1**		
# Addn Fixtures	**2**		
# Fireplaces	**3**		

TRIO

Layout	**1 TYPICAL**		
1.TYPICAL	4.	7.	
2.INADEQ	5.	8.	
3.	6.	9.	
Attic	**4 FULL FINISHED**		
1.1/4 FIN	4.FULL FIN	7.	
2.1/2 FIN	5.FL/STAIR	8.	
3.3/4 FIN	6.	9.NONE	
Insulation	**1 FULL**		
1.FULL	4.MINIMAL	7.	
2.HEAVY	5.PARTIAL	8.	
3.CAPPED	6.	9.NONE	
Unfinished %	**0%**		
Grade & Factor	**5 A 120%**		
1.E GRADE	4.B GRADE	7.AAA GRAD	
2.D GRADE	5.A GRADE	8.M&S PRIC	
3.C GRADE	6.AA GRADE	9.SAME	
SQFT (Footprint)	**600**		
Condition	**6 GOOD**		
1.POOR	4.AVG	7.V G	
2.FAIR	5.AVG+	8.EXC	
3.AVG-	6.GOOD	9.SAME	
Phys. % Good	**0%**		
Funct. % Good	**100%**		
Functional Code	**9 NONE**		
1.INCOMP	4.PL/HT	7.	
2.OVERBLT	5.DAMAGE/D	8.	
3.STYLE	6.	9.NONE	
Econ. % Good	**100%**		
Economic Code	**NONE**		
0.None	3.NO POWER	7.	
1.LOCATION	4.DAMAGE/D	8.	
2.ENCROACH	9.NONE	9.	
Entrance Code	**0**		
1.INTERIOR	4.VACANT	7.	
2.REFUSAL	5.ESTIMATE	8.	
3.INFORMED	6.	9.	
Information Code	**0**		
1.OWNER	4.AGENT	7.	
2.RELATIVE	5.ESTIMATE	8.	
3.TENANT	6.OTHER	9.	

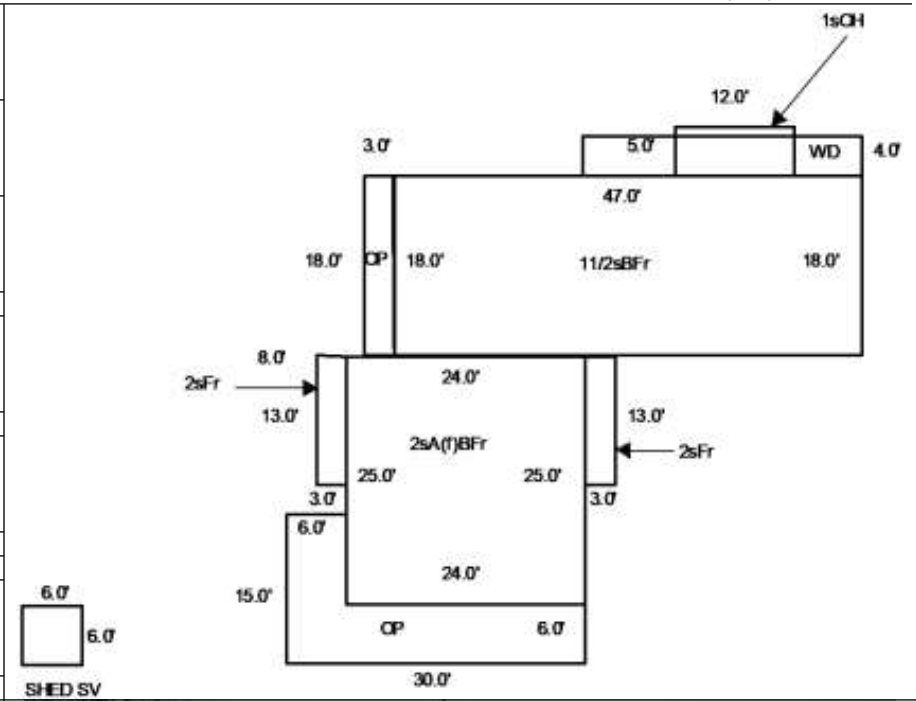

Date Inspected

Additions, Outbuildings & Improvements

Type	Year	Units	Grade	Cond	Phys.	Funct.	Sound Value
2 TWO STORY	0	39	0 0	0	0 %	0 %	
2 TWO STORY	0	39	0 0	0	0 %	0 %	
8 1 1/2S BSMT FR	0	846	0 0	0	0 %	0 %	
26 1SFR OVERHANG	0	60	0 0	0	0 %	0 %	
68 DECK	0	112	0 0	0	0 %	0 %	
21 OPEN FRAME	0	54	0 0	0	0 %	0 %	
21 OPEN FRAME	0	234	0 0	0	0 %	0 %	
24 FRAME SHED	0				%	%	500
					%	%	
					%	%	

1.ONE STORY FRAM
2.TWO STORY FRAM
3.THREE STORY FR
4.1 & 1/2 STORY
5.1 & 3/4 STORY
6.2 & 1/2 STORY
21.OPEN FRAME POR
22.ENCL PCH/1SFR(
23.FRAME GARAGE
24.FRAME SHED
25.FRAME BAY WIND
26.1SFR OVERHANG
27.UNFIN BASEMENT
28.UNF ATTIC/LOFT
29.FINISHED ATTIC

Map Lot 016-007 | Account 118 | Location 90 PLEASANT ST | Card 2 Of 2 | 8/11/2025

BLISS, ADAM
BLISS, HELEN
90 PLEASANT
BLUE HILL ME 04614

B7228P102

Previous Owner
GAINES, JACQUELINE GAY
GAINES, STANLEY NOYEY
2 N BREAKERS ROW #N-35
PALM BEACH FL 33480
Sale Date: 8/29/2022

Previous Owner
BLYBERG, CAROL
BLUBERG, PETER
9 LARRABEE FARM RD
BRUNSWICK ME 04011
Sale Date: 12/01/2015

Inspection Witnessed By:

X Date

No./Date	Description	Date Insp.

Notes:

'23 Comb lot 68 w/ this @ owners (Helen Bliss 6/14/2023 phone conversation) request & per deed whih describes lot 7 & 68 as one lot .n/c to acres because deed describes as 1.50 acres total

Blue Hill

Property Data

Neighborhood **78 NEIGHBORHOOD 78.**

Tree Growth Year **0**

X Coordinate **0**

Y Coordinate **0**

Zone/Land Use **11 RESIDENTIAL**

Secondary Zone

Topography **2 ROLLING**

1.LEVEL 4.BELOW ST 7.ROUGH
2.ROLLING 5.LOW 8.
3.ABOVE ST 6.SWAMPY 9.

Utilities **4 DRILLED WELL 3 PUBLIC SEWER**

1.SUMMER 4.DR WELL 7.SEPTIC
2.WATER 5.DUG WELL 8.SPRING
3.SEWER 6.LAKE WTR 9.NONE

Street **1 PAVED**

1.PAVED 4.PROPOSED 7.
2.SEMI IMP 5. 8.
3.GRAVEL 6. 9.NONE

0

SPRINGWORK YEAR **0**

Sale Data

Sale Date **8/29/2022**

Price **850,000**

Sale Type **2 LAND &**

1.LAND 4.MOBILE 7.
2.L & B 5.OTHER 8.
3.BUILDING 6. 9.

Financing **7 UNKNOWN.....**

1.CONVENT 4.SELLER 7.UNKNOWN
2.FHA/VA 5.PRIVATE 8.
3.ASSUMED 6.CASH 9.UNKNOWN

Validity **1 ARMS LENGTH**

1.VALID 4.SPLIT 7.RENOVATE
2.RELATED 5.PARTIAL 8.OTHER
3.DISTRESS 6.EXEMPT 9.

Verified **5 PUBLIC RECORD**

1.BUYER 4.AGENT 7.FAMILY
2.SELLER 5.PUB REC 8.OTHER
3.LENDER 6.MLS 9.CONFID

Assessment Record

Year	Land	Buildings	Exempt	Total
2023	0	20,000	0	20,000
2024	0	21,500	0	21,500
2025	0	21,500	0	21,500

Land Data

Front Foot	Type	Effective Frontage	Effective Depth	Influence Factor	Influence Code
11.REGULAR LOT				%	
12.SECONDARY				%	
13.EXCESS FRONTAG				%	
14.REAR LAND				%	
15.MISCELLANEOUS				%	
				%	
				%	
Square Foot		**Square Feet**			
16.REGULAR LOT				%	
17.SECONDARY LOT				%	
18.EXCESS LAND				%	
19.CONDOMINIUM				%	
20.MISCELLANEOUS				%	
				%	
				%	
Fract. Acre		**Acreage/Sites**			
21.HOUSELOT(FRCT)				%	
22.BASELOT(FRCT)				%	
23.REAR(FRCT)				%	
Acres				%	
24.HOUSELOT				%	
25.BASELOT				%	
26.FRONTAGE 1				%	
27.FRONTAGE 2				%	
28.REAR LAND 1					
29.REAR LAND 2					

Total Acreage 0.00

Influence Codes

1.USE
2.R/W
3.TOPOGRAPHY
4.SIZE
5.ACCESS
6.RESTRICTIONS
7.SHAPE
8.SEMI-IMPROVED
9.FRACTIONAL
Acres
30.REAR LAND 3
31.REAR LAND 4
32.PASTURE
33.CROP
34.HORTICUL I
35.HORTUCUL II
36.ORCHARD
37.SOFTWOOD
38.MIXED WOOD
39.HARDWOOD
40.WASTE
41.GRAVEL PIT
42.MOBILE HOME SI
43.CONDO SITE
44.EXTRA SET OF L
45.M H HOOK-UP
46.HOLE/SITE

Blue Hill

Map Lot 016-007 | Account 118 | Location 90 PLEASANT ST | Card 2 Of 2 | 8/11/2025

Building Style		
1.CONV.	5.COLONIAL	9.CONDO
2.RANCH	6.SPLIT	10.
3.R RANCH	7.CONTEMP	11.
4.CAPE	8.COTTAGE	12.

Dwelling Units

Other Units

Stories		
1.1	4.1.5	7.3.5
2.2	5.1.75	8.4
3.3	6.2.5	9.

Exterior Walls		
1.WOOD	5.SHINGLE	9.OTHER
2.VIN/AL	6.BRK/STN	10.ALUM
3.COMPOS.	7.SINGLE	11.LOG
4.ASBESTOS	8.HARDY/CO	12.STONE

Roof Surface		
1.ASPHALT	4.COMPOSIT	7.ROLL
2.SLATE	5.WOOD	8.
3.METAL	6.OTHER	9.

SF Masonry Trim

Year Built

Year Remodeled

Foundation		
1.CONCRETE	4.WOOD	7.
2.C BLOCK	5.SLAB	8.
3.BR/STONE	6.PIERS	9.

Basement		
1.1/4 BMT	4.FULL BMT	7.
2.1/2 BMT	5.NONE	8.
3.3/4 BMT	6.	9.NONE

Bsmt Gar # Cars

Wet Basement		
1.DRY	4.DIRT FLR	7.
2.DAMP	5.	8.
3.WET	6.	9.

SF Bsmt Living

Fin Bsmt Grade

Heat Type		
1.HWBB	5.FWA	9.NO HEAT
2.HWCI	6.GRAVWA	10.
3.H PUMP	7.ELECTRIC	11.
4.RADIANT	8.FL/WALL	12.

Cool Type		
1.REFRIG	4.W&C AIR	7.
2.EVAPOR	5.	8.
3.H PUMP	6.	9.NONE

Kitchen Style		
1.MODERN	4.OBSOLETE	7.
2.TYPICAL	5.	8.
3.OLD TYPE	6.	9.NONE

Bath(s) Style		
1.MODERN	4.OBSOLETE	7.
2.TYPICAL	5.	8.
3.OLD TYPE	6.	9.NONE

Rooms

Bedrooms

Full Baths

Half Baths

Addn Fixtures

Fireplaces

TRIO

Layout		
1.TYPICAL	4.	7.
2.INADEQ	5.	8.
3.	6.	9.

Attic		
1.1/4 FIN	4.FULL FIN	7.
2.1/2 FIN	5.FL/STAIR	8.
3.3/4 FIN	6.	9.NONE

Insulation		
1.FULL	4.MINIMAL	7.
2.HEAVY	5.PARTIAL	8.
3.CAPPED	6.	9.NONE

Unfinished %

Grade & Factor		
1.E GRADE	4.B GRADE	7.AAA GRAD
2.D GRADE	5.A GRADE	8.M&S PRIC
3.C GRADE	6.AA GRADE	9.SAME

SQFT (Footprint)

Condition		
1.POOR	4.AVG	7.V G
2.FAIR	5.AVG+	8.EXC
3.AVG-	6.GOOD	9.SAME

Phys. % Good

Funct. % Good

Functional Code		
1.INCOMP	4.PL/HT	7.
2.OVERBLT	5.DAMAGE/D	8.
3.STYLE	6.	9.NONE

Econ. % Good

Economic Code		
0.None	3.NO POWER	7.
1.LOCATION	4.DAMAGE/D	8.
2.ENCROACH	9.NONE	9.

Entrance Code **0**		
1.INTERIOR	4.VACANT	7.
2.REFUSAL	5.ESTIMATE	8.
3.INFORMED	6.	9.

Information Code **0**		
1.OWNER	4.AGENT	7.
2.RELATIVE	5.ESTIMATE	8.
3.TENANT	6.OTHER	9.

Date Inspected

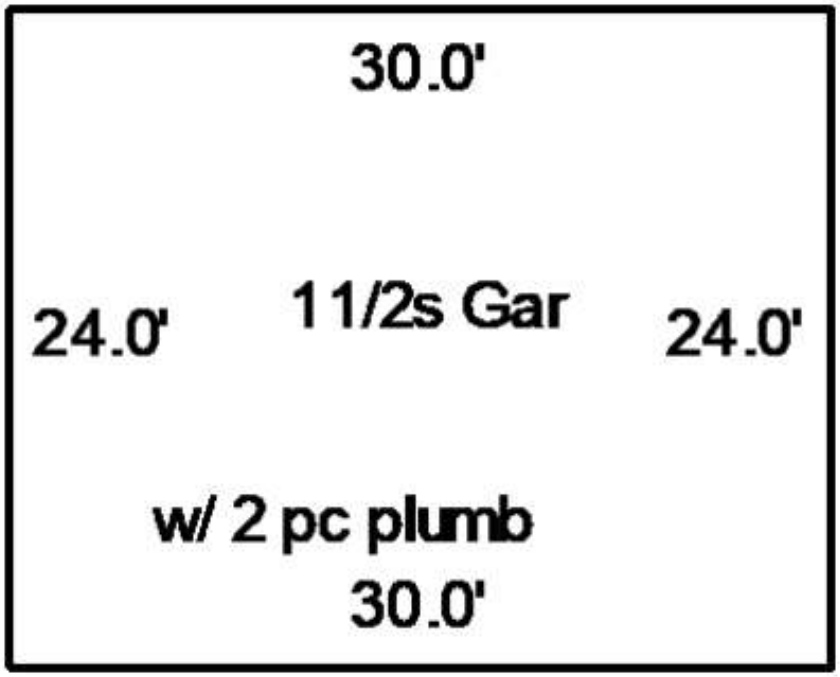

Additions, Outbuildings & Improvements

Type	Year	Units	Grade	Cond	Phys.	Funct.	Sound Value
72 1 1/2S GARAGE	0	720	2 100	4	0 %	100 %	
77 PLUMBING	0	2	2 100	4	0 %	100 %	
					%	%	
					%	%	
					%	%	
					%	%	
					%	%	
					%	%	
					%	%	
					%	%	

1.ONE STORY FRAM
2.TWO STORY FRAM
3.THREE STORY FR
4.1 & 1/2 STORY
5.1 & 3/4 STORY
6.2 & 1/2 STORY
21.OPEN FRAME POR
22.ENCL PCH/1SFR(
23.FRAME GARAGE
24.FRAME SHED
25.FRAME BAY WIND
26.1SFR OVERHANG
27.UNFIN BASEMENT
28.UNF ATTIC/LOFT
29.FINISHED ATTIC

Map Lot 016-008 Account 1392 Location 91 PLEASANT ST Card 1 Of 1 8/11/2025

PAGE, DIANA
RUIZ VILLARROEL, OSCAR A
PO BOX 136
BLUE HILL ME 04614

B6091P336 B7343P615

Previous Owner
PAGE, DIANA, RUIZ, OSCAR A
SCHRADER, HELENA, SCHRADER, HERBERT
PO BOX 136
BLUE HILL ME 04614
Sale Date: 8/09/2013

Previous Owner
PAGE, EDWARD & DIANA
PAULA PREUTHUN & HELENA SCHRADER
POB 237
BLUE HILL ME 04614
Sale Date: 3/30/2007

Inspection Witnessed By:

X Date

No./Date	Description	Date Insp.

Notes:

3/30/15 VAC ADJ SIZE OF 1sFr AND OP, ADD WD
3/21/14 VAC, ADD OP NPA, ADD NEW S/V GAZEBO. BLDG HAS 2 ELEC METERS AND TWO FRONT DOORS, ADJ TO 2 UNITS. PERMIT FOR KITCHEN EXPANSION, EST N/C
3/9/11- REV. VAC. N/C.

Blue Hill

Property Data

Neighborhood **78 NEIGHBORHOOD 78.**

Tree Growth Year **0**

X Coordinate **0**

Y Coordinate **0**

Zone/Land Use **11 RESIDENTIAL**

Secondary Zone

Topography **2 ROLLING**

1.LEVEL 4.BELOW ST 7.ROUGH
2.ROLLING 5.LOW 8.
3.ABOVE ST 6.SWAMPY 9.

Utilities **4 DRILLED WELL 3 PUBLIC SEWER**

1.SUMMER 4.DR WELL 7.SEPTIC
2.WATER 5.DUG WELL 8.SPRING
3.SEWER 6.LAKE WTR 9.NONE

Street **1 PAVED**

1.PAVED 4.PROPOSED 7.
2.SEMI IMP 5. 8.
3.GRAVEL 6. 9.NONE

0

SPRINGWORK YEAR **0**

Sale Data

Sale Date **8/09/2013**

Price

Sale Type **2 LAND &**

1.LAND 4.MOBILE 7.
2.L & B 5.OTHER 8.
3.BUILDING 6. 9.

Financing **7 UNKNOWN.....**

1.CONVENT 4.SELLER 7.UNKNOWN
2.FHA/VA 5.PRIVATE 8.
3.ASSUMED 6.CASH 9.UNKNOWN

Validity **2 RELATED PARTIES**

1.VALID 4.SPLIT 7.RENOVATE
2.RELATED 5.PARTIAL 8.OTHER
3.DISTRESS 6.EXEMPT 9.

Verified **7 FAMILY MEMBER**

1.BUYER 4.AGENT 7.FAMILY
2.SELLER 5.PUB REC 8.OTHER
3.LENDER 6.MLS 9.CONFID

Assessment Record

Year	Land	Buildings	Exempt	Total
2012	80,200	233,500	10,000	303,700
2013	68,200	198,400	10,000	256,600
2014	68,200	207,300	10,000	265,500
2015	68,200	219,700	10,000	277,900
2016	68,200	219,700	15,000	272,900
2017	68,200	219,700	20,000	267,900
2018	68,200	219,700	20,000	267,900
2019	68,200	219,700	19,600	268,300
2020	68,200	219,700	24,500	263,400
2021	68,200	219,700	24,000	263,900
2022	68,200	219,700	23,500	264,400
2023	68,200	219,700	20,250	267,650
2024	120,700	394,700	25,000	490,400
2025	120,700	394,700	25,000	490,400

Land Data

Front Foot

11.REGULAR LOT
12.SECONDARY
13.EXCESS FRONTAG
14.REAR LAND
15.MISCELLANEOUS

Square Foot

16.REGULAR LOT
17.SECONDARY LOT
18.EXCESS LAND
19.CONDOMINIUM
20.MISCELLANEOUS

Fract. Acre

21.HOUSELOT(FRCT)
22.BASELOT(FRCT)
23.REAR(FRCT)

Acres

24.HOUSELOT
25.BASELOT
26.FRONTAGE 1
27.FRONTAGE 2
28.REAR LAND 1
29.REAR LAND 2

Type	Effective Frontage	Effective Depth	Influence Factor	Influence Code
			%	
			%	
			%	
			%	
			%	
			%	
			%	
	Square Feet			
			%	
			%	
			%	
			%	
			%	
			%	
			%	
	Acreage/Sites			
21	0.50		100 %	0
28	0.10		100 %	0
			%	
			%	
			%	
			%	
			%	

Total Acreage 0.60

Influence Codes

1.USE
2.R/W
3.TOPOGRAPHY
4.SIZE
5.ACCESS
6.RESTRICTIONS
7.SHAPE
8.SEMI-IMPROVED
9.FRACTIONAL

Acres

30.REAR LAND 3
31.REAR LAND 4
32.PASTURE
33.CROP
34.HORTICUL I
35.HORTUCUL II
36.ORCHARD
37.SOFTWOOD
38.MIXED WOOD
39.HARDWOOD
40.WASTE
41.GRAVEL PIT
42.MOBILE HOME SI
43.CONDO SITE
44.EXTRA SET OF L
45.M H HOOK-UP
46.HOLE/SITE

Blue Hill

Map Lot 016-008 | Account 1392 | Location 91 PLEASANT ST | Card 1 Of 1 | 8/11/2025

Building Style	**5 COLONIAL**	
1.CONV.	5.COLONIAL	9.CONDO
2.RANCH	6.SPLIT	10.
3.R RANCH	7.CONTEMP	11.
4.CAPE	8.COTTAGE	12.
Dwelling Units	**2**	
Other Units	**0**	
Stories	**2 TWO STORY**	
1.1	4.1.5	7.3.5
2.2	5.1.75	8.4
3.3	6.2.5	9.
Exterior Walls	**1 WOOD SIDING**	
1.WOOD	5.SHINGLE	9.OTHER
2.VIN/AL	6.BRK/STN	10.ALUM
3.COMPOS.	7.SINGLE	11.LOG
4.ASBESTOS	8.HARDY/CO	12.STONE
Roof Surface	**1 ASPHALT SHINGLES**	
1.ASPHALT	4.COMPOSIT	7.ROLL
2.SLATE	5.WOOD	8.
3.METAL	6.OTHER	9.
SF Masonry Trim	**0**	
	0	
	0	
Year Built	**1794**	
Year Remodeled	**0**	
Foundation	**1 CONCRETE**	
1.CONCRETE	4.WOOD	7.
2.C BLOCK	5.SLAB	8.
3.BR/STONE	6.PIERS	9.
Basement	**4 FULL BASEMENT**	
1.1/4 BMT	4.FULL BMT	7.
2.1/2 BMT	5.NONE	8.
3.3/4 BMT	6.	9.NONE
Bsmt Gar # Cars	**0**	
Wet Basement	**2 DAMP BASEMENT**	
1.DRY	4.DIRT FLR	7.
2.DAMP	5.	8.
3.WET	6.	9.

SF Bsmt Living	**0**	
Fin Bsmt Grade	**0 0**	
	0	
Heat Type	**100%**	**1 HOT WATER BB**
1.HWBB	5.FWA	9.NO HEAT
2.HWCI	6.GRAVWA	10.
3.H PUMP	7.ELECTRIC	11.
4.RADIANT	8.FL/WALL	12.
Cool Type	**0%**	**9 NONE**
1.REFRIG	4.W&C AIR	7.
2.EVAPOR	5.	8.
3.H PUMP	6.	9.NONE
Kitchen Style	**2 TYPICAL**	
1.MODERN	4.OBSOLETE	7.
2.TYPICAL	5.	8.
3.OLD TYPE	6.	9.NONE
Bath(s) Style	**2 TYPICAL BATH(S)**	
1.MODERN	4.OBSOLETE	7.
2.TYPICAL	5.	8.
3.OLD TYPE	6.	9.NONE
# Rooms	**0**	
# Bedrooms	**0**	
# Full Baths	**2**	
# Half Baths	**0**	
# Addn Fixtures	**2**	
# Fireplaces	**2**	

TRIO

Layout	**1 TYPICAL**	
1.TYPICAL	4.	7.
2.INADEQ	5.	8.
3.	6.	9.
Attic	**4 FULL FINISHED**	
1.1/4 FIN	4.FULL FIN	7.
2.1/2 FIN	5.FL/STAIR	8.
3.3/4 FIN	6.	9.NONE
Insulation	**1 FULL**	
1.FULL	4.MINIMAL	7.
2.HEAVY	5.PARTIAL	8.
3.CAPPED	6.	9.NONE
Unfinished %	**0%**	
Grade & Factor	**4 B 100%**	
1.E GRADE	4.B GRADE	7.AAA GRAD
2.D GRADE	5.A GRADE	8.M&S PRIC
3.C GRADE	6.AA GRADE	9.SAME
SQFT (Footprint)	**1102**	
Condition	**5 ABOVE AVERAGE**	
1.POOR	4.AVG	7.V G
2.FAIR	5.AVG+	8.EXC
3.AVG-	6.GOOD	9.SAME
Phys. % Good	**0%**	
Funct. % Good	**100%**	
Functional Code	**9 NONE**	
1.INCOMP	4.PL/HT	7.
2.OVERBLT	5.DAMAGE/D	8.
3.STYLE	6.	9.NONE
Econ. % Good	**100%**	
Economic Code	**NONE**	
0.None	3.NO POWER	7.
1.LOCATION	4.DAMAGE/D	8.
2.ENCROACH	9.NONE	9.
Entrance Code	**0**	
1.INTERIOR	4.VACANT	7.
2.REFUSAL	5.ESTIMATE	8.
3.INFORMED	6.	9.
Information Code	**0**	
1.OWNER	4.AGENT	7.
2.RELATIVE	5.ESTIMATE	8.
3.TENANT	6.OTHER	9.

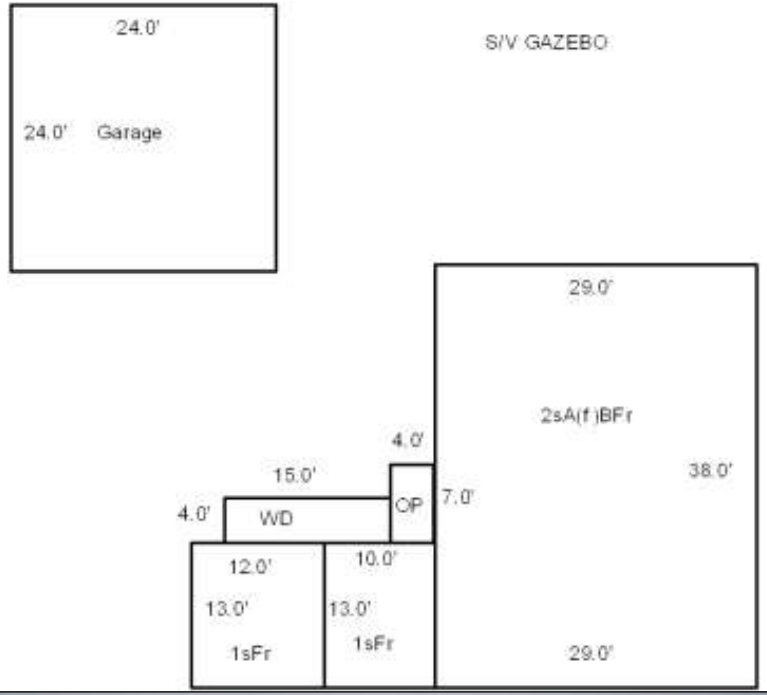

Date Inspected

Additions, Outbuildings & Improvements

Type	Year	Units	Grade	Cond	Phys.	Funct.	Sound Value
1 ONE STORY	0	130	0 0	0	0 %	0 %	
57 GARAGE (DET)	0	576	1 100	3	0 %	100 %	
21 OPEN FRAME	0	28	2 100	9	0 %	100 %	
21 OPEN FRAME	0				%	%	1,500
68 DECK	2014	60	2 100	4	0 %	100 %	
1 ONE STORY	2014	156	0 0	4	0 %	100 %	
					%	%	
					%	%	
					%	%	
					%	%	

1.ONE STORY FRAM
2.TWO STORY FRAM
3.THREE STORY FR
4.1 & 1/2 STORY
5.1 & 3/4 STORY
6.2 & 1/2 STORY
21.OPEN FRAME POR
22.ENCL PCH/1SFR(
23.FRAME GARAGE
24.FRAME SHED
25.FRAME BAY WIND
26.1SFR OVERHANG
27.UNFIN BASEMENT
28.UNF ATTIC/LOFT
29.FINISHED ATTIC

Map Lot 016-009 | Account 532 | Location 77 PLEASANT ST | Card 1 Of 1 | 8/11/2025

DESIBOUR, JACQUES BLAISE
P.O.BOX 341
BLUE HILL ME 04614

B2754P264

Property Data

Neighborhood	**78 NEIGHBORHOOD 78.**
Tree Growth Year	**0**
X Coordinate	**0**
Y Coordinate	**0**
Zone/Land Use	**11 RESIDENTIAL**
Secondary Zone	
Topography	**2 ROLLING**

1.LEVEL	4.BELOW ST	7.ROUGH
2.ROLLING	5.LOW	8.
3.ABOVE ST	6.SWAMPY	9.

Utilities	**4 DRILLED WELL 3 PUBLIC SEWER**

1.SUMMER	4.DR WELL	7.SEPTIC
2.WATER	5.DUG WELL	8.SPRING
3.SEWER	6.LAKE WTR	9.NONE

Street	**1 PAVED**

1.PAVED	4.PROPOSED	7.
2.SEMI IMP	5.	8.
3.GRAVEL	6.	9.NONE

	0
SPRINGWORK YEAR	**0**

Sale Data

Sale Date	
Price	

Sale Type

1.LAND	4.MOBILE	7.
2.L & B	5.OTHER	8.
3.BUILDING	6.	9.

Financing

1.CONVENT	4.SELLER	7.UNKNOWN
2.FHA/VA	5.PRIVATE	8.
3.ASSUMED	6.CASH	9.UNKNOWN

Validity

1.VALID	4.SPLIT	7.RENOVATE
2.RELATED	5.PARTIAL	8.OTHER
3.DISTRESS	6.EXEMPT	9.

Verified

1.BUYER	4.AGENT	7.FAMILY
2.SELLER	5.PUB REC	8.OTHER
3.LENDER	6.MLS	9.CONFID

Assessment Record

Year	Land	Buildings	Exempt	Total
2012	113,700	307,000	10,000	410,700
2013	96,700	261,000	10,000	347,700
2014	96,700	262,300	10,000	349,000
2015	96,700	276,900	10,000	363,600
2016	96,700	276,900	15,000	358,600
2017	96,700	276,900	20,000	353,600
2018	96,700	276,900	20,000	353,600
2019	96,700	276,900	19,600	354,000
2020	96,700	276,900	24,500	349,100
2021	96,700	276,900	24,000	349,600
2022	96,700	276,900	23,500	350,100
2023	96,700	276,900	20,250	353,350
2024	154,200	582,700	25,000	711,900
2025	154,200	582,700	25,000	711,900

Land Data

Front Foot	Type	Effective Frontage	Effective Depth	Influence Factor	Influence Code
11.REGULAR LOT				%	
12.SECONDARY				%	
13.EXCESS FRONTAG				%	
14.REAR LAND				%	
15.MISCELLANEOUS				%	
				%	
				%	
Square Foot		**Square Feet**			
16.REGULAR LOT				%	
17.SECONDARY LOT				%	
18.EXCESS LAND				%	
19.CONDOMINIUM				%	
20.MISCELLANEOUS				%	
				%	
				%	
Fract. Acre		**Acreage/Sites**			
21.HOUSELOT(FRCT)	21	0.50		100 %	0
22.BASELOT(FRCT)	28	5.00		100 %	0
23.REAR(FRCT)	29	4.50		100 %	0
Acres				%	
24.HOUSELOT				%	
25.BASELOT				%	
26.FRONTAGE 1				%	
27.FRONTAGE 2				%	
28.REAR LAND 1					
29.REAR LAND 2					

Total Acreage 10.00

Influence Codes

1.USE
2.R/W
3.TOPOGRAPHY
4.SIZE
5.ACCESS
6.RESTRICTIONS
7.SHAPE
8.SEMI-IMPROVED
9.FRACTIONAL
Acres
30.REAR LAND 3
31.REAR LAND 4
32.PASTURE
33.CROP
34.HORTICUL I
35.HORTUCUL II
36.ORCHARD
37.SOFTWOOD
38.MIXED WOOD
39.HARDWOOD
40.WASTE
41.GRAVEL PIT
42.MOBILE HOME SI
43.CONDO SITE
44.EXTRA SET OF L
45.M H HOOK-UP
46.HOLE/SITE

Inspection Witnessed By:

X Date

No./Date	Description	Date Insp.

Notes:

2/9/15 REV NAH, CALL GAR AND GRNHSE COMP, TOOK PHOTO
3/21/14 W/BROTHER-IN-LAW, DEL OLD BARN, ADD NEW INC BARN/FDN WITH GRNHSE
3/9/11- REV. W/MRS. CHANGE INSUL. TO FULL.

Blue Hill

Blue Hill

Map Lot 016-009 | Account 532 | Location 77 PLEASANT ST | Card 1 Of 1 | 8/11/2025

Building Style	**1 CONVENTIONAL**	
1.CONV.	5.COLONIAL	9.CONDO
2.RANCH	6.SPLIT	10.
3.R RANCH	7.CONTEMP	11.
4.CAPE	8.COTTAGE	12.
Dwelling Units	**1**	
Other Units	**0**	
Stories	**2 TWO STORY**	
1.1	4.1.5	7.3.5
2.2	5.1.75	8.4
3.3	6.2.5	9.
Exterior Walls	**1 WOOD SIDING**	
1.WOOD	5.SHINGLE	9.OTHER
2.VIN/AL	6.BRK/STN	10.ALUM
3.COMPOS.	7.SINGLE	11.LOG
4.ASBESTOS	8.HARDY/CO	12.STONE
Roof Surface	**1 ASPHALT SHINGLES**	
1.ASPHALT	4.COMPOSIT	7.ROLL
2.SLATE	5.WOOD	8.
3.METAL	6.OTHER	9.
SF Masonry Trim	**0**	
	0	
	0	
Year Built	**1**	
Year Remodeled	**0**	
Foundation	**3 BRICK &/OR STONE**	
1.CONCRETE	4.WOOD	7.
2.C BLOCK	5.SLAB	8.
3.BR/STONE	6.PIERS	9.
Basement	**4 FULL BASEMENT**	
1.1/4 BMT	4.FULL BMT	7.
2.1/2 BMT	5.NONE	8.
3.3/4 BMT	6.	9.NONE
Bsmt Gar # Cars	**0**	
Wet Basement	**2 DAMP BASEMENT**	
1.DRY	4.DIRT FLR	7.
2.DAMP	5.	8.
3.WET	6.	9.

SF Bsmt Living	**0**	
Fin Bsmt Grade	**0 0**	
	0	
Heat Type	**100%**	**1 HOT WATER BB**
1.HWBB	5.FWA	9.NO HEAT
2.HWCI	6.GRAVWA	10.
3.H PUMP	7.ELECTRIC	11.
4.RADIANT	8.FL/WALL	12.
Cool Type	**0%**	**9 NONE**
1.REFRIG	4.W&C AIR	7.
2.EVAPOR	5.	8.
3.H PUMP	6.	9.NONE
Kitchen Style	**2 TYPICAL**	
1.MODERN	4.OBSOLETE	7.
2.TYPICAL	5.	8.
3.OLD TYPE	6.	9.NONE
Bath(s) Style	**2 TYPICAL BATH(S)**	
1.MODERN	4.OBSOLETE	7.
2.TYPICAL	5.	8.
3.OLD TYPE	6.	9.NONE
# Rooms	**0**	
# Bedrooms	**0**	
# Full Baths	**1**	
# Half Baths	**2**	
# Addn Fixtures	**0**	
# Fireplaces	**0**	

TRIO

Layout	**1 TYPICAL**	
1.TYPICAL	4.	7.
2.INADEQ	5.	8.
3.	6.	9.
Attic	**5 FLOOR & STAIRS**	
1.1/4 FIN	4.FULL FIN	7.
2.1/2 FIN	5.FL/STAIR	8.
3.3/4 FIN	6.	9.NONE
Insulation	**1 FULL**	
1.FULL	4.MINIMAL	7.
2.HEAVY	5.PARTIAL	8.
3.CAPPED	6.	9.NONE
Unfinished %	**0%**	
Grade & Factor	**4 B 110%**	
1.E GRADE	4.B GRADE	7.AAA GRAD
2.D GRADE	5.A GRADE	8.M&S PRIC
3.C GRADE	6.AA GRADE	9.SAME
SQFT (Footprint)	**1389**	
Condition	**7 VERY GOOD**	
1.POOR	4.AVG	7.V G
2.FAIR	5.AVG+	8.EXC
3.AVG-	6.GOOD	9.SAME
Phys. % Good	**0%**	
Funct. % Good	**100%**	
Functional Code	**9 NONE**	
1.INCOMP	4.PL/HT	7.
2.OVERBLT	5.DAMAGE/D	8.
3.STYLE	6.	9.NONE
Econ. % Good	**100%**	
Economic Code	**NONE**	
0.None	3.NO POWER	7.
1.LOCATION	4.DAMAGE/D	8.
2.ENCROACH	9.NONE	9.
Entrance Code	**0**	
1.INTERIOR	4.VACANT	7.
2.REFUSAL	5.ESTIMATE	8.
3.INFORMED	6.	9.
Information Code	**0**	
1.OWNER	4.AGENT	7.
2.RELATIVE	5.ESTIMATE	8.
3.TENANT	6.OTHER	9.

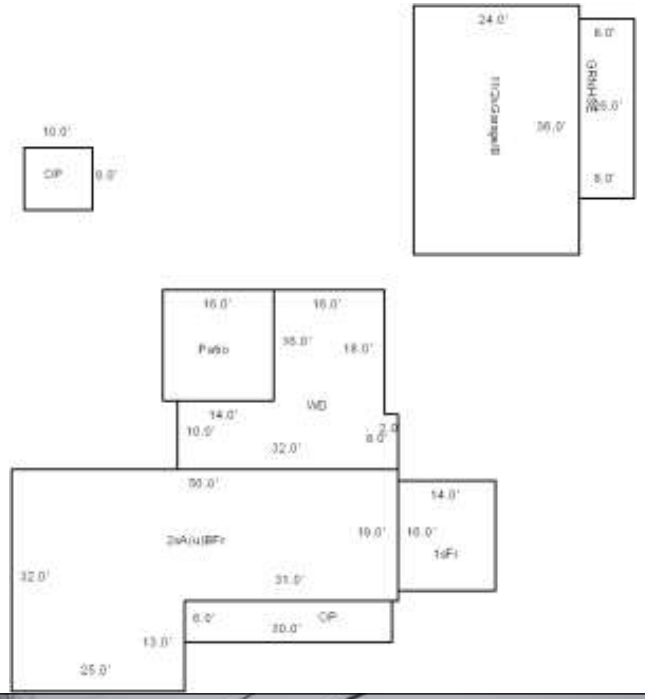

Date Inspected

Additions, Outbuildings & Improvements

Type	Year	Units	Grade	Cond	Phys.	Funct.	Sound Value
1 ONE STORY	1993	224	9 100	4	0 %	100 %	
21 OPEN FRAME	0	180	0 0	0	0 %	0 %	
68 DECK	0	572	0 0	0	0 %	0 %	
62 PATIO	2000	256	4 100	4	0 %	100 %	
27 UNFIN	2013	864	3 100	4	0 %	75 %	
59 1 1/2S GARAGE	2013	864	4 100	4	0 %	100 %	
21 OPEN FRAME	2000	90	3 100	4	0 %	100 %	
66 GREENHOUSE	2013	208	3 100	4	0 %	75 %	
					%	%	
					%	%	

1.ONE STORY FRAM
2.TWO STORY FRAM
3.THREE STORY FR
4.1 & 1/2 STORY
5.1 & 3/4 STORY
6.2 & 1/2 STORY
21.OPEN FRAME POR
22.ENCL PCH/1SFR(
23.FRAME GARAGE
24.FRAME SHED
25.FRAME BAY WIND
26.1SFR OVERHANG
27.UNFIN BASEMENT
28.UNF ATTIC/LOFT
29.FINISHED ATTIC

Map Lot 016-010 | Account 1451 | Location 104 HIGH ST | Card 1 Of 1 | 8/11/2025

HAAS LIVING TRUST
60 BOGEY LANE
NAVATO CA 94949

B7005P492

Previous Owner
HAAS, MICHAEL A
HAAS, ANGELA M
60 BOGEY LANE
NOVATO CA 94949
Sale Date: 2/03/2020

Previous Owner
PAGE, CLIFTON
PO BOX 53

EAST BLUE HILL ME 04629
Sale Date: 12/21/2015

Previous Owner
MOELLENTIN, DANIEL & CAROL
PO BOX 635

BLUE HILL ME 04614
Sale Date: 7/31/2006

Inspection Witnessed By:

X Date

No./Date	Description	Date Insp.

Notes:

5/11/22- NAH. ADJ FUNCTION AND CONDITION OF SHED.
3/15/21-NAH. SHED BEING MOVED/REMOD, ADJ FUNC
3/10/20-NAH. HSE+ADDITIONS COMPLETE. ADD WD AND PATIO
2/20/19-REV NEW ADDITION, ADJ INC
4/24/18 W/BUILDERS TOO BUSY TO TALK. VERY EXTENSIVE REMOD UNDERWAY. ADJ COND, FUNC AND DIMS, StHts
3/9/11- REV. W/TENANT EXTERIOR REV. ONLY APPEARS N/C.

Blue Hill

Property Data

Neighborhood **78 NEIGHBORHOOD 78.**

Tree Growth Year **0**

X Coordinate **0**

Y Coordinate **0**

Zone/Land Use **11 RESIDENTIAL**

Secondary Zone

Topography **2 ROLLING**

1.LEVEL	4.BELOW ST	7.ROUGH
2.ROLLING	5.LOW	8.
3.ABOVE ST	6.SWAMPY	9.

Utilities **4 DRILLED WELL 3 PUBLIC SEWER**

1.SUMMER	4.DR WELL	7.SEPTIC
2.WATER	5.DUG WELL	8.SPRING
3.SEWER	6.LAKE WTR	9.NONE

Street **1 PAVED**

1.PAVED	4.PROPOSED	7.
2.SEMI IMP	5.	8.
3.GRAVEL	6.	9.NONE

0

SPRINGWORK YEAR **0**

Sale Data

Sale Date **2/03/2020**

Price

Sale Type **2 LAND &**

1.LAND	4.MOBILE	7.
2.L & B	5.OTHER	8.
3.BUILDING	6.	9.

Financing **7 UNKNOWN.....**

1.CONVENT	4.SELLER	7.UNKNOWN
2.FHA/VA	5.PRIVATE	8.
3.ASSUMED	6.CASH	9.UNKNOWN

Validity **2 RELATED PARTIES**

1.VALID	4.SPLIT	7.RENOVATE
2.RELATED	5.PARTIAL	8.OTHER
3.DISTRESS	6.EXEMPT	9.

Verified **5 PUBLIC RECORD**

1.BUYER	4.AGENT	7.FAMILY
2.SELLER	5.PUB REC	8.OTHER
3.LENDER	6.MLS	9.CONFID

Assessment Record

Year	Land	Buildings	Exempt	Total
2012	85,700	115,800	0	201,500
2013	72,900	98,500	0	171,400
2014	72,900	98,500	0	171,400
2015	72,900	98,500	0	171,400
2016	72,900	98,500	0	171,400
2017	72,900	98,500	0	171,400
2018	72,900	74,200	0	147,100
2019	72,900	116,300	0	189,200
2020	72,900	158,000	0	230,900
2021	72,900	155,900	0	228,800
2022	72,900	158,800	0	231,700
2023	72,900	158,800	0	231,700
2024	126,200	325,200	0	451,400
2025	126,200	325,200	0	451,400

Land Data

Front Foot	Type	Effective Frontage	Effective Depth	Influence Factor	Influence Code
11.REGULAR LOT				%	
12.SECONDARY				%	
13.EXCESS FRONTAG				%	
14.REAR LAND				%	
15.MISCELLANEOUS				%	
				%	
				%	
Square Foot		**Square Feet**			
16.REGULAR LOT				%	
17.SECONDARY LOT				%	
18.EXCESS LAND				%	
19.CONDOMINIUM				%	
20.MISCELLANEOUS				%	
				%	
				%	
Fract. Acre		**Acreage/Sites**			
21.HOUSELOT(FRCT)	21	0.50		100 %	0
22.BASELOT(FRCT)	28	1.20		100 %	0
23.REAR(FRCT)				%	
Acres				%	
24.HOUSELOT				%	
25.BASELOT				%	
26.FRONTAGE 1				%	
27.FRONTAGE 2				%	
28.REAR LAND 1				%	
29.REAR LAND 2				%	

Total Acreage 1.70

Influence Codes

1.USE
2.R/W
3.TOPOGRAPHY
4.SIZE
5.ACCESS
6.RESTRICTIONS
7.SHAPE
8.SEMI-IMPROVED
9.FRACTIONAL
Acres
30.REAR LAND 3
31.REAR LAND 4
32.PASTURE
33.CROP
34.HORTICUL I
35.HORTUCUL II
36.ORCHARD
37.SOFTWOOD
38.MIXED WOOD
39.HARDWOOD
40.WASTE
41.GRAVEL PIT
42.MOBILE HOME SI
43.CONDO SITE
44.EXTRA SET OF L
45.M H HOOK-UP
46.HOLE/SITE

Blue Hill

Map Lot 016-010 | Account 1451 | Location 104 HIGH ST | Card 1 Of 1 | 8/11/2025

Building Style	**1 CONVENTIONAL**		
1.CONV.	5.COLONIAL	9.CONDO	
2.RANCH	6.SPLIT	10.	
3.R RANCH	7.CONTEMP	11.	
4.CAPE	8.COTTAGE	12.	
Dwelling Units	**1**		
Other Units	**0**		
Stories	**5 ONE & 3/4 STORY**		
1.1	4.1.5	7.3.5	
2.2	5.1.75	8.4	
3.3	6.2.5	9.	
Exterior Walls	**2 VINYL/ALUMINUM**		
1.WOOD	5.SHINGLE	9.OTHER	
2.VIN/AL	6.BRK/STN	10.ALUM	
3.COMPOS.	7.SINGLE	11.LOG	
4.ASBESTOS	8.HARDY/CO	12.STONE	
Roof Surface	**1 ASPHALT SHINGLES**		
1.ASPHALT	4.COMPOSIT	7.ROLL	
2.SLATE	5.WOOD	8.	
3.METAL	6.OTHER	9.	
SF Masonry Trim	**0**		
	0		
	0		
Year Built	**1**		
Year Remodeled	**2018**		
Foundation	**1 CONCRETE**		
1.CONCRETE	4.WOOD	7.	
2.C BLOCK	5.SLAB	8.	
3.BR/STONE	6.PIERS	9.	
Basement	**4 FULL BASEMENT**		
1.1/4 BMT	4.FULL BMT	7.	
2.1/2 BMT	5.NONE	8.	
3.3/4 BMT	6.	9.NONE	
Bsmt Gar # Cars	**0**		
Wet Basement	**2 DAMP BASEMENT**		
1.DRY	4.DIRT FLR	7.	
2.DAMP	5.	8.	
3.WET	6.	9.	

SF Bsmt Living	**0**		
Fin Bsmt Grade	**0 0**		
	0		
Heat Type	**100%**	**5 FORCED WARM AIR**	
1.HWBB	5.FWA	9.NO HEAT	
2.HWCI	6.GRAVWA	10.	
3.H PUMP	7.ELECTRIC	11.	
4.RADIANT	8.FL/WALL	12.	
Cool Type	**0%**	**9 NONE**	
1.REFRIG	4.W&C AIR	7.	
2.EVAPOR	5.	8.	
3.H PUMP	6.	9.NONE	
Kitchen Style	**2 TYPICAL**		
1.MODERN	4.OBSOLETE	7.	
2.TYPICAL	5.	8.	
3.OLD TYPE	6.	9.NONE	
Bath(s) Style	**2 TYPICAL BATH(S)**		
1.MODERN	4.OBSOLETE	7.	
2.TYPICAL	5.	8.	
3.OLD TYPE	6.	9.NONE	
# Rooms	**0**		
# Bedrooms	**0**		
# Full Baths	**2**		
# Half Baths	**0**		
# Addn Fixtures	**0**		
# Fireplaces	**0**		

TRIO

Layout	**1 TYPICAL**		
1.TYPICAL	4.	7.	
2.INADEQ	5.	8.	
3.	6.	9.	
Attic	**9 NONE**		
1.1/4 FIN	4.FULL FIN	7.	
2.1/2 FIN	5.FL/STAIR	8.	
3.3/4 FIN	6.	9.NONE	
Insulation	**1 FULL**		
1.FULL	4.MINIMAL	7.	
2.HEAVY	5.PARTIAL	8.	
3.CAPPED	6.	9.NONE	
Unfinished %	**0%**		
Grade & Factor	**3 C 110%**		
1.E GRADE	4.B GRADE	7.AAA GRAD	
2.D GRADE	5.A GRADE	8.M&S PRIC	
3.C GRADE	6.AA GRADE	9.SAME	
SQFT (Footprint)	**648**		
Condition	**8 EXCELLENT**		
1.POOR	4.AVG	7.V G	
2.FAIR	5.AVG+	8.EXC	
3.AVG-	6.GOOD	9.SAME	
Phys. % Good	**0%**		
Funct. % Good	**100%**		
Functional Code	**9 NONE**		
1.INCOMP	4.PL/HT	7.	
2.OVERBLT	5.DAMAGE/D	8.	
3.STYLE	6.	9.NONE	
Econ. % Good	**100%**		
Economic Code	**NONE**		
0.None	3.NO POWER	7.	
1.LOCATION	4.DAMAGE/D	8.	
2.ENCROACH	9.NONE	9.	
Entrance Code	**0**		
1.INTERIOR	4.VACANT	7.	
2.REFUSAL	5.ESTIMATE	8.	
3.INFORMED	6.	9.	
Information Code	**0**		
1.OWNER	4.AGENT	7.	
2.RELATIVE	5.ESTIMATE	8.	
3.TENANT	6.OTHER	9.	

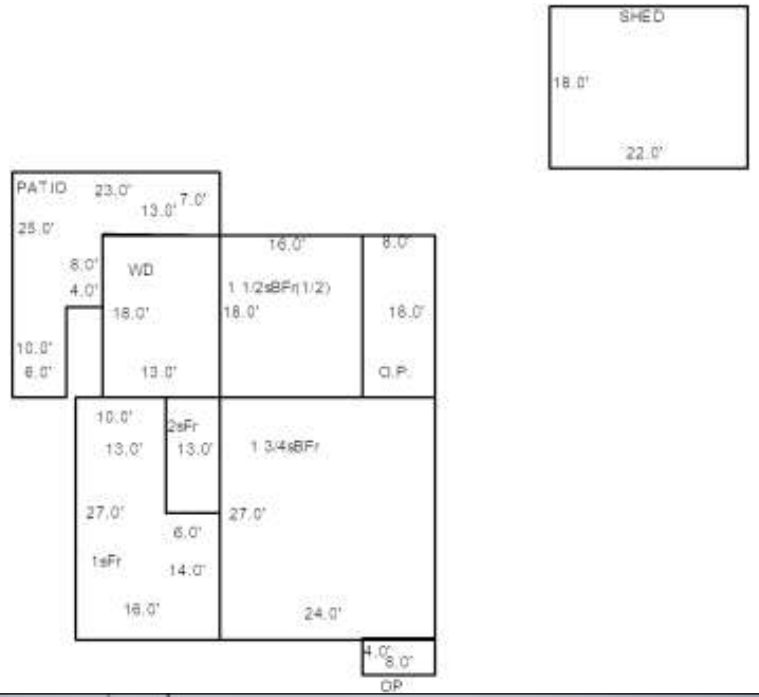

Date Inspected

Additions, Outbuildings & Improvements

Type	Year	Units	Grade	Cond	Phys.	Funct.	Sound Value
4 1 & 1/2 STORY FR	0	288	0 0	0	0 %	0 %	
27 UNFIN	0	144	0 0	4	0 %	100 %	
21 OPEN FRAME	0	144	0 0	0	0 %	0 %	
24 FRAME SHED	0	396	1 100	8	0 %	100 %	
2 TWO STORY	2018	78	9 100	4	0 %	100 %	
21 OPEN FRAME	2018	32	9 100	4	0 %	100 %	
1 ONE STORY	2018	354	9 100	4	0 %	100 %	
68 DECK	2019	234	3 100	4	0 %	100 %	
62 PATIO	2019	301	2 100	4	0 %	100 %	
					%	%	

1.ONE STORY FRAM
2.TWO STORY FRAM
3.THREE STORY FR
4.1 & 1/2 STORY
5.1 & 3/4 STORY
6.2 & 1/2 STORY
21.OPEN FRAME POR
22.ENCL PCH/1SFR(
23.FRAME GARAGE
24.FRAME SHED
25.FRAME BAY WIND
26.1SFR OVERHANG
27.UNFIN BASEMENT
28.UNF ATTIC/LOFT
29.FINISHED ATTIC

BLUE HILL TERRACE
C/O MAINE DEVELOPMENT ASSOC.
PO BOX 2219
BANGOR ME 04402 2219

B1453P505

Property Data

Neighborhood	**15 NEIGHBORHOOD 15.**
Tree Growth Year	**0**
X Coordinate	**0**
Y Coordinate	**0**
Zone/Land Use	**21 COMMERCIAL USE**
Secondary Zone	
Topography	**1 LEVEL** **1 LEVEL**

1.LEVEL 4.BELOW ST 7.ROUGH
2.ROLLING 5.LOW 8.
3.ABOVE ST 6.SWAMPY 9.

Utilities **4 DRILLED WELL 3 PUBLIC SEWER**

1.SUMMER 4.DR WELL 7.SEPTIC
2.WATER 5.DUG WELL 8.SPRING
3.SEWER 6.LAKE WTR 9.NONE

Street **1 PAVED**

1.PAVED 4.PROPOSED 7.
2.SEMI IMP 5. 8.
3.GRAVEL 6. 9.NONE

0

SPRINGWORK YEAR **0**

Sale Data

Sale Date
Price
Sale Type
1.LAND 4.MOBILE 7.
2.L & B 5.OTHER 8.
3.BUILDING 6. 9.

Financing
1.CONVENT 4.SELLER 7.UNKNOWN
2.FHA/VA 5.PRIVATE 8.
3.ASSUMED 6.CASH 9.UNKNOWN

Validity
1.VALID 4.SPLIT 7.RENOVATE
2.RELATED 5.PARTIAL 8.OTHER
3.DISTRESS 6.EXEMPT 9.

Verified
1.BUYER 4.AGENT 7.FAMILY
2.SELLER 5.PUB REC 8.OTHER
3.LENDER 6.MLS 9.CONFID

Assessment Record

Year	Land	Buildings	Exempt	Total
2012	570,000	194,800	0	764,800
2013	484,500	165,500	0	650,000
2014	484,500	165,500	0	650,000
2015	484,500	147,800	0	632,300
2016	484,500	147,800	0	632,300
2017	484,500	147,800	0	632,300
2018	484,500	147,800	0	632,300
2019	484,500	147,800	0	632,300
2020	484,500	147,800	0	632,300
2021	484,500	147,800	0	632,300
2022	484,500	147,800	0	632,300
2023	484,500	147,800	0	632,300
2024	646,000	178,200	0	824,200
2025	646,000	178,200	0	824,200

Land Data

Front Foot	Type	Effective Frontage	Effective Depth	Influence Factor	Influence Code
11.REGULAR LOT				%	
12.SECONDARY				%	
13.EXCESS FRONTAG				%	
14.REAR LAND				%	
15.MISCELLANEOUS				%	
				%	
				%	
Square Foot		**Square Feet**			
16.REGULAR LOT				%	
17.SECONDARY LOT				%	
18.EXCESS LAND				%	
19.CONDOMINIUM				%	
20.MISCELLANEOUS				%	
				%	
				%	
Fract. Acre		**Acreage/Sites**			
21.HOUSELOT(FRCT)	24		1.90	100 %	0
22.BASELOT(FRCT)				%	
23.REAR(FRCT)				%	
Acres				%	
24.HOUSELOT				%	
25.BASELOT				%	
26.FRONTAGE 1				%	
27.FRONTAGE 2				%	
28.REAR LAND 1					
29.REAR LAND 2					

Total Acreage 1.90

Influence Codes

1.USE
2.R/W
3.TOPOGRAPHY
4.SIZE
5.ACCESS
6.RESTRICTIONS
7.SHAPE
8.SEMI-IMPROVED
9.FRACTIONAL
Acres
30.REAR LAND 3
31.REAR LAND 4
32.PASTURE
33.CROP
34.HORTICUL I
35.HORTUCUL II
36.ORCHARD
37.SOFTWOOD
38.MIXED WOOD
39.HARDWOOD
40.WASTE
41.GRAVEL PIT
42.MOBILE HOME SI
43.CONDO SITE
44.EXTRA SET OF L
45.M H HOOK-UP
46.HOLE/SITE

Inspection Witnessed By:

X Date

No./Date	Description	Date Insp.

Notes:

2/9/15 REV MISSING BDLG #4 FROM ASSESSMENT, ADD BLDG #4 W/ DECKS TO CRD#2, ADJ WD SQFT ON CRD#2 & ADD SHED PREV MISSED TO CRD #4
3/9/11- REV. N/C.

Blue Hill

Blue Hill

Map Lot 016-011 | Account 246 | Location BLDG & LAND-TERRACE CT | Card 1 Of 4 | 8/11/2025

Building Style	**1 CONVENTIONAL**		
1.CONV.	5.COLONIAL	9.CONDO	
2.RANCH	6.SPLIT	10.	
3.R RANCH	7.CONTEMP	11.	
4.CAPE	8.COTTAGE	12.	
Dwelling Units	**4**		
Other Units	**0**		
Stories	**5 ONE & 3/4 STORY**		
1.1	4.1.5	7.3.5	
2.2	5.1.75	8.4	
3.3	6.2.5	9.	
Exterior Walls	**1 WOOD SIDING**		
1.WOOD	5.SHINGLE	9.OTHER	
2.VIN/AL	6.BRK/STN	10.ALUM	
3.COMPOS.	7.SINGLE	11.LOG	
4.ASBESTOS	8.HARDY/CO	12.STONE	
Roof Surface	**1 ASPHALT SHINGLES**		
1.ASPHALT	4.COMPOSIT	7.ROLL	
2.SLATE	5.WOOD	8.	
3.METAL	6.OTHER	9.	
SF Masonry Trim	**0**		
	0		
	0		
Year Built	**1983**		
Year Remodeled	**0**		
Foundation	**5 CONCRETE SLAB**		
1.CONCRETE	4.WOOD	7.	
2.C BLOCK	5.SLAB	8.	
3.BR/STONE	6.PIERS	9.	
Basement	**9 NO BASEMENT**		
1.1/4 BMT	4.FULL BMT	7.	
2.1/2 BMT	5.NONE	8.	
3.3/4 BMT	6.	9.NONE	
Bsmt Gar # Cars	**0**		
Wet Basement	**9 NO BASEMENT**		
1.DRY	4.DIRT FLR	7.	
2.DAMP	5.	8.	
3.WET	6.	9.	

SF Bsmt Living	**0**		
Fin Bsmt Grade	**0 0**		
	0		
Heat Type	**100%**	**7 ELECTRIC**	
1.HWBB	5.FWA	9.NO HEAT	
2.HWCI	6.GRAVWA	10.	
3.H PUMP	7.ELECTRIC	11.	
4.RADIANT	8.FL/WALL	12.	
Cool Type	**0%**	**9 NONE**	
1.REFRIG	4.W&C AIR	7.	
2.EVAPOR	5.	8.	
3.H PUMP	6.	9.NONE	
Kitchen Style	**2 TYPICAL**		
1.MODERN	4.OBSOLETE	7.	
2.TYPICAL	5.	8.	
3.OLD TYPE	6.	9.NONE	
Bath(s) Style	**2 TYPICAL BATH(S)**		
1.MODERN	4.OBSOLETE	7.	
2.TYPICAL	5.	8.	
3.OLD TYPE	6.	9.NONE	
# Rooms	**0**		
# Bedrooms	**0**		
# Full Baths	**4**		
# Half Baths	**0**		
# Addn Fixtures	**8**		
# Fireplaces	**0**		

TRIO

Layout	**1 TYPICAL**		
1.TYPICAL	4.	7.	
2.INADEQ	5.	8.	
3.	6.	9.	
Attic	**9 NONE**		
1.1/4 FIN	4.FULL FIN	7.	
2.1/2 FIN	5.FL/STAIR	8.	
3.3/4 FIN	6.	9.NONE	
Insulation	**1 FULL**		
1.FULL	4.MINIMAL	7.	
2.HEAVY	5.PARTIAL	8.	
3.CAPPED	6.	9.NONE	
Unfinished %	**0%**		
Grade & Factor	**8 M&S PRICING 100%**		
1.E GRADE	4.B GRADE	7.AAA GRAD	
2.D GRADE	5.A GRADE	8.M&S PRIC	
3.C GRADE	6.AA GRADE	9.SAME	
SQFT (Footprint)	**1760**		
Condition	**4 AVERAGE**		
1.POOR	4.AVG	7.V G	
2.FAIR	5.AVG+	8.EXC	
3.AVG-	6.GOOD	9.SAME	
Phys. % Good	**0%**		
Funct. % Good	**100%**		
Functional Code	**9 NONE**		
1.INCOMP	4.PL/HT	7.	
2.OVERBLT	5.DAMAGE/D	8.	
3.STYLE	6.	9.NONE	
Econ. % Good	**100%**		
Economic Code	**NONE**		
0.None	3.NO POWER	7.	
1.LOCATION	4.DAMAGE/D	8.	
2.ENCROACH	9.NONE	9.	
Entrance Code	**0**		
1.INTERIOR	4.VACANT	7.	
2.REFUSAL	5.ESTIMATE	8.	
3.INFORMED	6.	9.	
Information Code	**0**		
1.OWNER	4.AGENT	7.	
2.RELATIVE	5.ESTIMATE	8.	
3.TENANT	6.OTHER	9.	

QUARTER REVIEW NOTES:

BLDG # 2 ENTERED AS A GROSS LIVING AREA SQFT 3712 SQFT TOTAL AS O.B. CODE 132

"ALL DECKS ALSO ENTERED AS GROSS SQFT 288 SQFT TOTAL

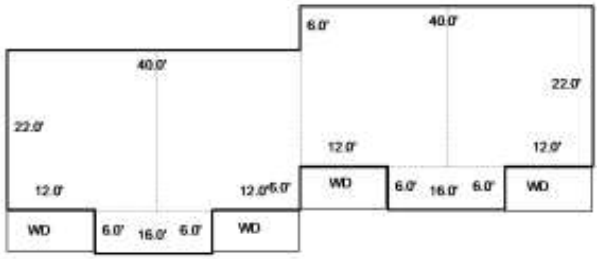

GROSS SFLA 3712

Date Inspected

Additions, Outbuildings & Improvements

Type	Year	Units	Grade	Cond	Phys.	Funct.	Sound Value
239 FAIR 'D'	1983	3712	3 100	3	0 %	100 %	
68 DECK	1983	288	3 100	3	0 %	100 %	
					%	%	
					%	%	
					%	%	
					%	%	
					%	%	
					%	%	
					%	%	
					%	%	

1.ONE STORY FRAM
2.TWO STORY FRAM
3.THREE STORY FR
4.1 & 1/2 STORY
5.1 & 3/4 STORY
6.2 & 1/2 STORY
21.OPEN FRAME POR
22.ENCL PCH/1SFR(
23.FRAME GARAGE
24.FRAME SHED
25.FRAME BAY WIND
26.1SFR OVERHANG
27.UNFIN BASEMENT
28.UNF ATTIC/LOFT
29.FINISHED ATTIC

BLUE HILL TERRACE
C/O MAINE DEVELOPMENT ASSOC.
PO BOX 2219
BANGOR ME 04402 2219

B1453P505

Property Data

Neighborhood	**11 NEIGHBORHOOD 11.**
Tree Growth Year	**0**
X Coordinate	**0**
Y Coordinate	**0**
Zone/Land Use	**11 RESIDENTIAL**
Secondary Zone	
Topography	**2 ROLLING**

1.LEVEL	4.BELOW ST	7.ROUGH
2.ROLLING	5.LOW	8.
3.ABOVE ST	6.SWAMPY	9.

Utilities	**4 DRILLED WELL 3 PUBLIC SEWER**

1.SUMMER	4.DR WELL	7.SEPTIC
2.WATER	5.DUG WELL	8.SPRING
3.SEWER	6.LAKE WTR	9.NONE

Street	**1 PAVED**

1.PAVED	4.PROPOSED	7.
2.SEMI IMP	5.	8.
3.GRAVEL	6.	9.NONE

	0
SPRINGWORK YEAR	**0**

Sale Data

Sale Date	
Price	
Sale Type	

1.LAND	4.MOBILE	7.
2.L & B	5.OTHER	8.
3.BUILDING	6.	9.

Financing

1.CONVENT	4.SELLER	7.UNKNOWN
2.FHA/VA	5.PRIVATE	8.
3.ASSUMED	6.CASH	9.UNKNOWN

Validity

1.VALID	4.SPLIT	7.RENOVATE
2.RELATED	5.PARTIAL	8.OTHER
3.DISTRESS	6.EXEMPT	9.

Verified

1.BUYER	4.AGENT	7.FAMILY
2.SELLER	5.PUB REC	8.OTHER
3.LENDER	6.MLS	9.CONFID

Assessment Record

Year	Land	Buildings	Exempt	Total
2012	0	291,500	0	291,500
2013	0	247,800	0	247,800
2014	0	247,800	0	247,800
2015	0	443,500	0	443,500
2016	0	443,500	0	443,500
2017	0	443,500	0	443,500
2018	0	443,500	0	443,500
2019	0	443,500	0	443,500
2020	0	443,500	0	443,500
2021	0	443,500	0	443,500
2022	0	443,500	0	443,500
2023	0	443,500	0	443,500
2024	0	534,600	0	534,600
2025	0	534,600	0	534,600

Land Data

Front Foot	Type	Effective Frontage	Effective Depth	Influence Factor	Influence Code
11.REGULAR LOT				%	
12.SECONDARY				%	
13.EXCESS FRONTAG				%	
14.REAR LAND				%	
15.MISCELLANEOUS				%	
				%	
				%	
Square Foot		**Square Feet**			
16.REGULAR LOT				%	
17.SECONDARY LOT				%	
18.EXCESS LAND				%	
19.CONDOMINIUM				%	
20.MISCELLANEOUS				%	
				%	
				%	
Fract. Acre		**Acreage/Sites**			
21.HOUSELOT(FRCT)				%	
22.BASELOT(FRCT)				%	
23.REAR(FRCT)				%	
Acres				%	
24.HOUSELOT				%	
25.BASELOT				%	
26.FRONTAGE 1				%	
27.FRONTAGE 2				%	
28.REAR LAND 1				%	
29.REAR LAND 2				%	

Total Acreage 0.00

Influence Codes

1.USE
2.R/W
3.TOPOGRAPHY
4.SIZE
5.ACCESS
6.RESTRICTIONS
7.SHAPE
8.SEMI-IMPROVED
9.FRACTIONAL

Acres

30.REAR LAND 3
31.REAR LAND 4
32.PASTURE
33.CROP
34.HORTICUL I
35.HORTUCUL II
36.ORCHARD
37.SOFTWOOD
38.MIXED WOOD
39.HARDWOOD
40.WASTE
41.GRAVEL PIT
42.MOBILE HOME SI
43.CONDO SITE
44.EXTRA SET OF L
45.M H HOOK-UP
46.HOLE/SITE

Inspection Witnessed By:

X Date

No./Date	Description	Date Insp.

Notes:

Blue Hill

Blue Hill

Map Lot 016-011 | Account 246 | Location BLDG-TERRACE APARTMENTS | Card 2 Of 4 | 8/11/2025

Building Style	**1 CONVENTIONAL**	
1.CONV.	5.COLONIAL	9.CONDO
2.RANCH	6.SPLIT	10.
3.R RANCH	7.CONTEMP	11.
4.CAPE	8.COTTAGE	12.
Dwelling Units	**6**	
Other Units	**0**	
Stories	**5 ONE & 3/4 STORY**	
1.1	4.1.5	7.3.5
2.2	5.1.75	8.4
3.3	6.2.5	9.
Exterior Walls	**1 WOOD SIDING**	
1.WOOD	5.SHINGLE	9.OTHER
2.VIN/AL	6.BRK/STN	10.ALUM
3.COMPOS.	7.SINGLE	11.LOG
4.ASBESTOS	8.HARDY/CO	12.STONE
Roof Surface	**1 ASPHALT SHINGLES**	
1.ASPHALT	4.COMPOSIT	7.ROLL
2.SLATE	5.WOOD	8.
3.METAL	6.OTHER	9.
SF Masonry Trim	**0**	
	0	
	0	
Year Built	**1983**	
Year Remodeled	**0**	
Foundation	**5 CONCRETE SLAB**	
1.CONCRETE	4.WOOD	7.
2.C BLOCK	5.SLAB	8.
3.BR/STONE	6.PIERS	9.
Basement	**9 NO BASEMENT**	
1.1/4 BMT	4.FULL BMT	7.
2.1/2 BMT	5.NONE	8.
3.3/4 BMT	6.	9.NONE
Bsmt Gar # Cars	**0**	
Wet Basement	**9 NO BASEMENT**	
1.DRY	4.DIRT FLR	7.
2.DAMP	5.	8.
3.WET	6.	9.

SF Bsmt Living	**0**	
Fin Bsmt Grade	**0 0**	
	0	
Heat Type	**100% 7 ELECTRIC**	
1.HWBB	5.FWA	9.NO HEAT
2.HWCI	6.GRAVWA	10.
3.H PUMP	7.ELECTRIC	11.
4.RADIANT	8.FL/WALL	12.
Cool Type	**0% 9 NONE**	
1.REFRIG	4.W&C AIR	7.
2.EVAPOR	5.	8.
3.H PUMP	6.	9.NONE
Kitchen Style	**2 TYPICAL**	
1.MODERN	4.OBSOLETE	7.
2.TYPICAL	5.	8.
3.OLD TYPE	6.	9.NONE
Bath(s) Style	**2 TYPICAL BATH(S)**	
1.MODERN	4.OBSOLETE	7.
2.TYPICAL	5.	8.
3.OLD TYPE	6.	9.NONE
# Rooms	**0**	
# Bedrooms	**0**	
# Full Baths	**6**	
# Half Baths	**0**	
# Addn Fixtures	**6**	
# Fireplaces	**0**	

TRIO

Layout	**1 TYPICAL**	
1.TYPICAL	4.	7.
2.INADEQ	5.	8.
3.	6.	9.
Attic	**9 NONE**	
1.1/4 FIN	4.FULL FIN	7.
2.1/2 FIN	5.FL/STAIR	8.
3.3/4 FIN	6.	9.NONE
Insulation	**1 FULL**	
1.FULL	4.MINIMAL	7.
2.HEAVY	5.PARTIAL	8.
3.CAPPED	6.	9.NONE
Unfinished %	**0%**	
Grade & Factor	**8 M&S PRICING 100%**	
1.E GRADE	4.B GRADE	7.AAA GRAD
2.D GRADE	5.A GRADE	8.M&S PRIC
3.C GRADE	6.AA GRADE	9.SAME
SQFT (Footprint)	**2640**	
Condition	**4 AVERAGE**	
1.POOR	4.AVG	7.V G
2.FAIR	5.AVG+	8.EXC
3.AVG-	6.GOOD	9.SAME
Phys. % Good	**0%**	
Funct. % Good	**100%**	
Functional Code	**9 NONE**	
1.INCOMP	4.PL/HT	7.
2.OVERBLT	5.DAMAGE/D	8.
3.STYLE	6.	9.NONE
Econ. % Good	**100%**	
Economic Code	**NONE**	
0.None	3.NO POWER	7.
1.LOCATION	4.DAMAGE/D	8.
2.ENCROACH	9.NONE	9.
Entrance Code	**0**	
1.INTERIOR	4.VACANT	7.
2.REFUSAL	5.ESTIMATE	8.
3.INFORMED	6.	9.
Information Code	**0**	
1.OWNER	4.AGENT	7.
2.RELATIVE	5.ESTIMATE	8.
3.TENANT	6.OTHER	9.

QUARTER REVIEW NOTES:

**THIS CARD IS FOR BLDGS # 3&4 ENTERED AS COMBINED

GROSS SQFT LIVING AREA OF 5568 SQFT X 2 ALIKE BLDGS

ENTERED AS CODE 132 FOR EACH BLDG

**ALL DECKS ENTERED AS GROSS SQFT 432 SQFT COMBINED TOTAL

ENTERED AS CODE 68 FOR EACH BLDG

*** @ 2/9/15 QUARTER REVIEW NOTICED ONLY ONE BLDG PRICED **

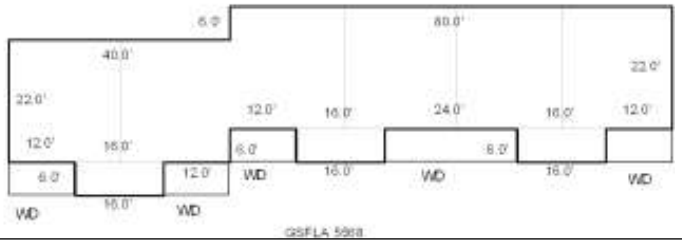

Date Inspected

Additions, Outbuildings & Improvements

Type	Year	Units	Grade	Cond	Phys.	Funct.	Sound Value
239 FAIR 'D'	1983	5568	3 100	3	0 %	100 %	
68 DECK	1983	432	3 100	3	0 %	100 %	
239 FAIR 'D'	1983	5568	3 100	3	0 %	100 %	
68 DECK	1983	432	3 100	3	0 %	100 %	
					%	%	
					%	%	
					%	%	
					%	%	
					%	%	
					%	%	

1.ONE STORY FRAM
2.TWO STORY FRAM
3.THREE STORY FR
4.1 & 1/2 STORY
5.1 & 3/4 STORY
6.2 & 1/2 STORY
21.OPEN FRAME POR
22.ENCL PCH/1SFR(
23.FRAME GARAGE
24.FRAME SHED
25.FRAME BAY WIND
26.1SFR OVERHANG
27.UNFIN BASEMENT
28.UNF ATTIC/LOFT
29.FINISHED ATTIC

BLUE HILL TERRACE
C/O MAINE DEVELOPMENT ASSOC.
PO BOX 2219
BANGOR ME 04402 2219

B1453P505

Inspection Witnessed By:

X Date

No./Date	Description	Date Insp.

Notes:

Blue Hill

Property Data

Neighborhood **11 NEIGHBORHOOD 11.**

Tree Growth Year **0**

X Coordinate **0**

Y Coordinate **0**

Zone/Land Use **11 RESIDENTIAL**

Secondary Zone

Topography **2 ROLLING**

1.LEVEL	4.BELOW ST	7.ROUGH
2.ROLLING	5.LOW	8.
3.ABOVE ST	6.SWAMPY	9.

Utilities **4 DRILLED WELL 3 PUBLIC SEWER**

1.SUMMER	4.DR WELL	7.SEPTIC
2.WATER	5.DUG WELL	8.SPRING
3.SEWER	6.LAKE WTR	9.NONE

Street **1 PAVED**

1.PAVED	4.PROPOSED	7.
2.SEMI IMP	5.	8.
3.GRAVEL	6.	9.NONE

0

SPRINGWORK YEAR **0**

Sale Data

Sale Date

Price

Sale Type

1.LAND	4.MOBILE	7.
2.L & B	5.OTHER	8.
3.BUILDING	6.	9.

Financing

1.CONVENT	4.SELLER	7.UNKNOWN
2.FHA/VA	5.PRIVATE	8.
3.ASSUMED	6.CASH	9.UNKNOWN

Validity

1.VALID	4.SPLIT	7.RENOVATE
2.RELATED	5.PARTIAL	8.OTHER
3.DISTRESS	6.EXEMPT	9.

Verified

1.BUYER	4.AGENT	7.FAMILY
2.SELLER	5.PUB REC	8.OTHER
3.LENDER	6.MLS	9.CONFID

Assessment Record

Year	Land	Buildings	Exempt	Total
2012	0	209,700	0	209,700
2013	0	178,200	0	178,200
2014	0	178,200	0	178,200
2015	0	159,200	0	159,200
2016	0	159,200	0	159,200
2017	0	159,200	0	159,200
2018	0	159,200	0	159,200
2019	0	159,200	0	159,200
2020	0	159,200	0	159,200
2021	0	159,200	0	159,200
2022	0	159,200	0	159,200
2023	0	159,200	0	159,200
2024	0	192,300	0	192,300
2025	0	192,300	0	192,300

Land Data

Front Foot	Type	Effective Frontage	Effective Depth	Influence Factor	Influence Code
11.REGULAR LOT				%	
12.SECONDARY				%	
13.EXCESS FRONTAG				%	
14.REAR LAND				%	
15.MISCELLANEOUS				%	
				%	
				%	
Square Foot		**Square Feet**			
16.REGULAR LOT				%	
17.SECONDARY LOT				%	
18.EXCESS LAND				%	
19.CONDOMINIUM				%	
20.MISCELLANEOUS				%	
				%	
				%	
Fract. Acre		**Acreage/Sites**			
21.HOUSELOT(FRCT)				%	
22.BASELOT(FRCT)				%	
23.REAR(FRCT)				%	
Acres				%	
24.HOUSELOT				%	
25.BASELOT				%	
26.FRONTAGE 1				%	
27.FRONTAGE 2				%	
28.REAR LAND 1					
29.REAR LAND 2					

Total Acreage 0.00

Influence Codes

1.USE
2.R/W
3.TOPOGRAPHY
4.SIZE
5.ACCESS
6.RESTRICTIONS
7.SHAPE
8.SEMI-IMPROVED
9.FRACTIONAL
Acres
30.REAR LAND 3
31.REAR LAND 4
32.PASTURE
33.CROP
34.HORTICUL I
35.HORTUCUL II
36.ORCHARD
37.SOFTWOOD
38.MIXED WOOD
39.HARDWOOD
40.WASTE
41.GRAVEL PIT
42.MOBILE HOME SI
43.CONDO SITE
44.EXTRA SET OF L
45.M H HOOK-UP
46.HOLE/SITE

Blue Hill

Map Lot 016-011 | Account 246 | Location BLDG-TERRACE APARTMENTS | Card 3 Of 4 | 8/11/2025

Building Style	**1 CONVENTIONAL**	
1.CONV.	5.COLONIAL	9.CONDO
2.RANCH	6.SPLIT	10.
3.R RANCH	7.CONTEMP	11.
4.CAPE	8.COTTAGE	12.
Dwelling Units	**4**	
Other Units	**0**	
Stories	**5 ONE & 3/4 STORY**	
1.1	4.1.5	7.3.5
2.2	5.1.75	8.4
3.3	6.2.5	9.
Exterior Walls	**1 WOOD SIDING**	
1.WOOD	5.SHINGLE	9.OTHER
2.VIN/AL	6.BRK/STN	10.ALUM
3.COMPOS.	7.SINGLE	11.LOG
4.ASBESTOS	8.HARDY/CO	12.STONE
Roof Surface	**1 ASPHALT SHINGLES**	
1.ASPHALT	4.COMPOSIT	7.ROLL
2.SLATE	5.WOOD	8.
3.METAL	6.OTHER	9.
SF Masonry Trim	**0**	
	0	
	0	
Year Built	**1983**	
Year Remodeled	**0**	
Foundation	**5 CONCRETE SLAB**	
1.CONCRETE	4.WOOD	7.
2.C BLOCK	5.SLAB	8.
3.BR/STONE	6.PIERS	9.
Basement	**9 NO BASEMENT**	
1.1/4 BMT	4.FULL BMT	7.
2.1/2 BMT	5.NONE	8.
3.3/4 BMT	6.	9.NONE
Bsmt Gar # Cars	**0**	
Wet Basement	**9 NO BASEMENT**	
1.DRY	4.DIRT FLR	7.
2.DAMP	5.	8.
3.WET	6.	9.

SF Bsmt Living	**0**	
Fin Bsmt Grade	**0 0**	
	0	
Heat Type	**100% 7 ELECTRIC**	
1.HWBB	5.FWA	9.NO HEAT
2.HWCI	6.GRAVWA	10.
3.H PUMP	7.ELECTRIC	11.
4.RADIANT	8.FL/WALL	12.
Cool Type	**0% 9 NONE**	
1.REFRIG	4.W&C AIR	7.
2.EVAPOR	5.	8.
3.H PUMP	6.	9.NONE
Kitchen Style	**2 TYPICAL**	
1.MODERN	4.OBSOLETE	7.
2.TYPICAL	5.	8.
3.OLD TYPE	6.	9.NONE
Bath(s) Style	**2 TYPICAL BATH(S)**	
1.MODERN	4.OBSOLETE	7.
2.TYPICAL	5.	8.
3.OLD TYPE	6.	9.NONE
# Rooms	**0**	
# Bedrooms	**0**	
# Full Baths	**4**	
# Half Baths	**0**	
# Addn Fixtures	**4**	
# Fireplaces	**0**	

TRIO

Layout	**1 TYPICAL**	
1.TYPICAL	4.	7.
2.INADEQ	5.	8.
3.	6.	9.
Attic	**9 NONE**	
1.1/4 FIN	4.FULL FIN	7.
2.1/2 FIN	5.FL/STAIR	8.
3.3/4 FIN	6.	9.NONE
Insulation	**1 FULL**	
1.FULL	4.MINIMAL	7.
2.HEAVY	5.PARTIAL	8.
3.CAPPED	6.	9.NONE
Unfinished %	**0%**	
Grade & Factor	**8 M&S PRICING 100%**	
1.E GRADE	4.B GRADE	7.AAA GRAD
2.D GRADE	5.A GRADE	8.M&S PRIC
3.C GRADE	6.AA GRADE	9.SAME
SQFT (Footprint)	**1760**	
Condition	**4 AVERAGE**	
1.POOR	4.AVG	7.V G
2.FAIR	5.AVG+	8.EXC
3.AVG-	6.GOOD	9.SAME
Phys. % Good	**0%**	
Funct. % Good	**100%**	
Functional Code	**9 NONE**	
1.INCOMP	4.PL/HT	7.
2.OVERBLT	5.DAMAGE/D	8.
3.STYLE	6.	9.NONE
Econ. % Good	**100%**	
Economic Code	**NONE**	
0.None	3.NO POWER	7.
1.LOCATION	4.DAMAGE/D	8.
2.ENCROACH	9.NONE	9.
Entrance Code	**0**	
1.INTERIOR	4.VACANT	7.
2.REFUSAL	5.ESTIMATE	8.
3.INFORMED	6.	9.
Information Code	**0**	
1.OWNER	4.AGENT	7.
2.RELATIVE	5.ESTIMATE	8.
3.TENANT	6.OTHER	9.

QUARTER REVIEW NOTES:

"BLDG#5" ENTERED AS GROSS LIVING AREA SQ FT 3968 TOTAL

AS O.B. CODE 132

** ALL DECKS & PORCHES ALSO ENTERED @ GROSS SQ FT

WD @ 480 SQ FT TOTAL AND OP @ 144 SQFT TOTAL

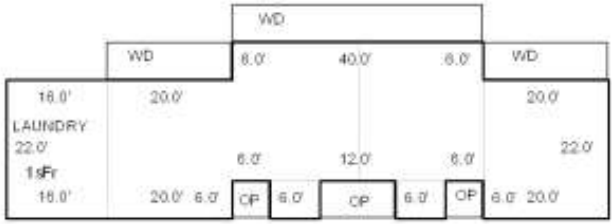

GSFLA 3968

Date Inspected

Additions, Outbuildings & Improvements

Type	Year	Units	Grade	Cond	Phys.	Funct.	Sound Value
239 FAIR 'D'	1983	3968	3 100	3	0 %	100 %	
68 DECK	1983	480	3 100	3	0 %	100 %	
21 OPEN FRAME	1983	144	3 4	0	0 %	100 %	
					%	%	
					%	%	
					%	%	
					%	%	
					%	%	
					%	%	
					%	%	

1.ONE STORY FRAM
2.TWO STORY FRAM
3.THREE STORY FR
4.1 & 1/2 STORY
5.1 & 3/4 STORY
6.2 & 1/2 STORY
21.OPEN FRAME POR
22.ENCL PCH/1SFR(
23.FRAME GARAGE
24.FRAME SHED
25.FRAME BAY WIND
26.1SFR OVERHANG
27.UNFIN BASEMENT
28.UNF ATTIC/LOFT
29.FINISHED ATTIC

BLUE HILL TERRACE
C/O MAINE DEVELOPMENT ASSOC.
PO BOX 2219
BANGOR ME 04402 2219

B1453P505

Property Data

Neighborhood **11 NEIGHBORHOOD 11.**

Tree Growth Year **0**

X Coordinate **0**

Y Coordinate **0**

Zone/Land Use **11 RESIDENTIAL**

Secondary Zone

Topography **2 ROLLING**

1.LEVEL	4.BELOW ST	7.ROUGH
2.ROLLING	5.LOW	8.
3.ABOVE ST	6.SWAMPY	9.

Utilities **4 DRILLED WELL 3 PUBLIC SEWER**

1.SUMMER	4.DR WELL	7.SEPTIC
2.WATER	5.DUG WELL	8.SPRING
3.SEWER	6.LAKE WTR	9.NONE

Street **1 PAVED**

1.PAVED	4.PROPOSED	7.
2.SEMI IMP	5.	8.
3.GRAVEL	6.	9.NONE

0

SPRINGWORK YEAR **0**

Sale Data

Sale Date

Price

Sale Type

1.LAND	4.MOBILE	7.
2.L & B	5.OTHER	8.
3.BUILDING	6.	9.

Financing

1.CONVENT	4.SELLER	7.UNKNOWN
2.FHA/VA	5.PRIVATE	8.
3.ASSUMED	6.CASH	9.UNKNOWN

Validity

1.VALID	4.SPLIT	7.RENOVATE
2.RELATED	5.PARTIAL	8.OTHER
3.DISTRESS	6.EXEMPT	9.

Verified

1.BUYER	4.AGENT	7.FAMILY
2.SELLER	5.PUB REC	8.OTHER
3.LENDER	6.MLS	9.CONFID

Assessment Record

Year	Land	Buildings	Exempt	Total
2012	0	190,300	0	190,300
2013	0	161,800	0	161,800
2014	0	161,800	0	161,800
2015	0	148,900	0	148,900
2016	0	148,900	0	148,900
2017	0	148,900	0	148,900
2018	0	148,900	0	148,900
2019	0	148,900	0	148,900
2020	0	148,900	0	148,900
2021	0	148,900	0	148,900
2022	0	148,900	0	148,900
2023	0	148,900	0	148,900
2024	0	178,600	0	178,600
2025	0	178,600	0	178,600

Land Data

Front Foot	Type	Effective Frontage	Effective Depth	Influence Factor	Influence Code
11.REGULAR LOT				%	
12.SECONDARY				%	
13.EXCESS FRONTAG				%	
14.REAR LAND				%	
15.MISCELLANEOUS				%	
				%	
				%	
Square Foot		**Square Feet**			
16.REGULAR LOT				%	
17.SECONDARY LOT				%	
18.EXCESS LAND				%	
19.CONDOMINIUM				%	
20.MISCELLANEOUS				%	
				%	
				%	
Fract. Acre		**Acreage/Sites**			
21.HOUSELOT(FRCT)				%	
22.BASELOT(FRCT)				%	
23.REAR(FRCT)				%	
Acres				%	
24.HOUSELOT				%	
25.BASELOT				%	
26.FRONTAGE 1				%	
27.FRONTAGE 2				%	
28.REAR LAND 1				%	
29.REAR LAND 2				%	

Total Acreage 0.00

Influence Codes

1.USE
2.R/W
3.TOPOGRAPHY
4.SIZE
5.ACCESS
6.RESTRICTIONS
7.SHAPE
8.SEMI-IMPROVED
9.FRACTIONAL
Acres
30.REAR LAND 3
31.REAR LAND 4
32.PASTURE
33.CROP
34.HORTICUL I
35.HORTUCUL II
36.ORCHARD
37.SOFTWOOD
38.MIXED WOOD
39.HARDWOOD
40.WASTE
41.GRAVEL PIT
42.MOBILE HOME SI
43.CONDO SITE
44.EXTRA SET OF L
45.M H HOOK-UP
46.HOLE/SITE

Inspection Witnessed By:

X Date

No./Date	Description	Date Insp.

Notes:

Blue Hill

Blue Hill

Map Lot 016-011 | Account 246 | Location BLDG-TERRACE APARTMENTS | Card 4 Of 4 | 8/11/2025

Building Style	**1 CONVENTIONAL**		
1.CONV.	5.COLONIAL	9.CONDO	
2.RANCH	6.SPLIT	10.	
3.R RANCH	7.CONTEMP	11.	
4.CAPE	8.COTTAGE	12.	
Dwelling Units	**4**		
Other Units	**0**		
Stories	**5 ONE & 3/4 STORY**		
1.1	4.1.5	7.3.5	
2.2	5.1.75	8.4	
3.3	6.2.5	9.	
Exterior Walls	**1 WOOD SIDING**		
1.WOOD	5.SHINGLE	9.OTHER	
2.VIN/AL	6.BRK/STN	10.ALUM	
3.COMPOS.	7.SINGLE	11.LOG	
4.ASBESTOS	8.HARDY/CO	12.STONE	
Roof Surface	**1 ASPHALT SHINGLES**		
1.ASPHALT	4.COMPOSIT	7.ROLL	
2.SLATE	5.WOOD	8.	
3.METAL	6.OTHER	9.	
SF Masonry Trim	**0**		
	0		
	0		
Year Built	**1983**		
Year Remodeled	**0**		
Foundation	**5 CONCRETE SLAB**		
1.CONCRETE	4.WOOD	7.	
2.C BLOCK	5.SLAB	8.	
3.BR/STONE	6.PIERS	9.	
Basement	**9 NO BASEMENT**		
1.1/4 BMT	4.FULL BMT	7.	
2.1/2 BMT	5.NONE	8.	
3.3/4 BMT	6.	9.NONE	
Bsmt Gar # Cars	**0**		
Wet Basement	**9 NO BASEMENT**		
1.DRY	4.DIRT FLR	7.	
2.DAMP	5.	8.	
3.WET	6.	9.	

SF Bsmt Living	**0**		
Fin Bsmt Grade	**0 0**		
	0		
Heat Type	**100%**	**7 ELECTRIC**	
1.HWBB	5.FWA	9.NO HEAT	
2.HWCI	6.GRAVWA	10.	
3.H PUMP	7.ELECTRIC	11.	
4.RADIANT	8.FL/WALL	12.	
Cool Type	**0%**	**9 NONE**	
1.REFRIG	4.W&C AIR	7.	
2.EVAPOR	5.	8.	
3.H PUMP	6.	9.NONE	
Kitchen Style	**2 TYPICAL**		
1.MODERN	4.OBSOLETE	7.	
2.TYPICAL	5.	8.	
3.OLD TYPE	6.	9.NONE	
Bath(s) Style	**2 TYPICAL BATH(S)**		
1.MODERN	4.OBSOLETE	7.	
2.TYPICAL	5.	8.	
3.OLD TYPE	6.	9.NONE	
# Rooms	**0**		
# Bedrooms	**0**		
# Full Baths	**4**		
# Half Baths	**0**		
# Addn Fixtures	**4**		
# Fireplaces	**0**		

TRIO

Layout	**1 TYPICAL**		
1.TYPICAL	4.	7.	
2.INADEQ	5.	8.	
3.	6.	9.	
Attic	**9 NONE**		
1.1/4 FIN	4.FULL FIN	7.	
2.1/2 FIN	5.FL/STAIR	8.	
3.3/4 FIN	6.	9.NONE	
Insulation	**1 FULL**		
1.FULL	4.MINIMAL	7.	
2.HEAVY	5.PARTIAL	8.	
3.CAPPED	6.	9.NONE	
Unfinished %	**0%**		
Grade & Factor	**8 M&S PRICING 100%**		
1.E GRADE	4.B GRADE	7.AAA GRAD	
2.D GRADE	5.A GRADE	8.M&S PRIC	
3.C GRADE	6.AA GRADE	9.SAME	
SQFT (Footprint)	**880**		
Condition	**4 AVERAGE**		
1.POOR	4.AVG	7.V G	
2.FAIR	5.AVG+	8.EXC	
3.AVG-	6.GOOD	9.SAME	
Phys. % Good	**0%**		
Funct. % Good	**100%**		
Functional Code	**9 NONE**		
1.INCOMP	4.PL/HT	7.	
2.OVERBLT	5.DAMAGE/D	8.	
3.STYLE	6.	9.NONE	
Econ. % Good	**100%**		
Economic Code	**NONE**		
0.None	3.NO POWER	7.	
1.LOCATION	4.DAMAGE/D	8.	
2.ENCROACH	9.NONE	9.	
Entrance Code	**0**		
1.INTERIOR	4.VACANT	7.	
2.REFUSAL	5.ESTIMATE	8.	
3.INFORMED	6.	9.	
Information Code	**0**		
1.OWNER	4.AGENT	7.	
2.RELATIVE	5.ESTIMATE	8.	
3.TENANT	6.OTHER	9.	

QUARTER REVIEW NOTES

BLDG# 1 AS GROSS LIVING AREA SQFT OF 3536 SQ FT

AS O.B. CODE 132

**ALL WD'S & PORCHES ALSO ENTERED IN OB @ GROSS SQFT

WD IS 432 SQFT TOTAL & OP IS 168 SQ FT TOTAL SHED @ 256 SQ FT

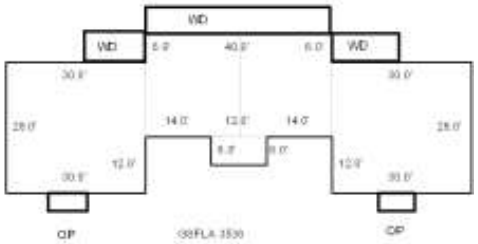

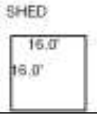

Date Inspected

Additions, Outbuildings & Improvements

Type	Year	Units	Grade	Cond	Phys.	Funct.	Sound Value
239 FAIR 'D'	1983	3536	3 100	3	0 %	100 %	
68 DECK	1983	432	3 100	3	0 %	100 %	
21 OPEN FRAME	1983	168	3 100	3	0 %	100 %	
24 FRAME SHED	1983	256	2 100	3	0 %	100 %	
					%	%	
					%	%	
					%	%	
					%	%	
					%	%	
					%	%	

1.ONE STORY FRAM
2.TWO STORY FRAM
3.THREE STORY FR
4.1 & 1/2 STORY
5.1 & 3/4 STORY
6.2 & 1/2 STORY
21.OPEN FRAME POR
22.ENCL PCH/1SFR(
23.FRAME GARAGE
24.FRAME SHED
25.FRAME BAY WIND
26.1SFR OVERHANG
27.UNFIN BASEMENT
28.UNF ATTIC/LOFT
29.FINISHED ATTIC

Map Lot 016-012 Account 1143 Location 76 PLEASANT ST Card 1 Of 1 8/11/2025

ROGOT, JEAN-NOEL
RAGOT, DEDRA
126 PLEASANT ST
BLUE HILL ME 04614

B7369P427 B7375P575

Previous Owner
ZENTZ, GEOFFREY C
NASH, EMILY A
51 GOOSE ISLAND ROAD
STEUBEN ME 04680
Sale Date: 1/30/2025

Previous Owner
MACARTHUR, SUSAN
142 PLEASANT STREET APT C

PORTLAND ME 04103
Sale Date: 3/03/2016

Previous Owner
WALSH, SEAN
WALSH, SUSAN
76 PLEASANT ST
BLUE HILL ME 04614
Sale Date: 2/12/2016

Inspection Witnessed By:

X Date

No./Date	Description	Date Insp.

Notes:

2/20/19-REV ADDED HEAT PUMPS, ADJ FUNC
3/20/09 nah new w.d. and some romodeling adj condt.
3/9/11- REV. NAH N/C.

Blue Hill

Property Data

Neighborhood **78 NEIGHBORHOOD 78.**

Tree Growth Year **0**

X Coordinate **0**

Y Coordinate **0**

Zone/Land Use **11 RESIDENTIAL**

Secondary Zone

Topography **2 ROLLING**

1.LEVEL	4.BELOW ST	7.ROUGH
2.ROLLING	5.LOW	8.
3.ABOVE ST	6.SWAMPY	9.

Utilities **4 DRILLED WELL 3 PUBLIC SEWER**

1.SUMMER	4.DR WELL	7.SEPTIC
2.WATER	5.DUG WELL	8.SPRING
3.SEWER	6.LAKE WTR	9.NONE

Street **1 PAVED**

1.PAVED	4.PROPOSED	7.
2.SEMI IMP	5.	8.
3.GRAVEL	6.	9.NONE

0

SPRINGWORK YEAR **0**

Sale Data

Sale Date **1/30/2025**

Price **330,000**

Sale Type **2 LAND &**

1.LAND	4.MOBILE	7.
2.L & B	5.OTHER	8.
3.BUILDING	6.	9.

Financing **7 UNKNOWN.....**

1.CONVENT	4.SELLER	7.UNKNOWN
2.FHA/VA	5.PRIVATE	8.
3.ASSUMED	6.CASH	9.UNKNOWN

Validity **1 ARMS LENGTH**

1.VALID	4.SPLIT	7.RENOVATE
2.RELATED	5.PARTIAL	8.OTHER
3.DISTRESS	6.EXEMPT	9.

Verified **5 PUBLIC RECORD**

1.BUYER	4.AGENT	7.FAMILY
2.SELLER	5.PUB REC	8.OTHER
3.LENDER	6.MLS	9.CONFID

Assessment Record

Year	Land	Buildings	Exempt	Total
2012	72,200	96,200	0	168,400
2013	61,400	81,700	0	143,100
2014	61,400	81,700	0	143,100
2015	61,400	81,700	0	143,100
2016	61,400	81,700	0	143,100
2017	61,400	81,700	0	143,100
2018	61,400	81,700	0	143,100
2019	61,400	87,400	0	148,800
2020	61,400	87,400	0	148,800
2021	61,400	87,400	0	148,800
2022	61,400	87,400	0	148,800
2023	61,400	87,400	0	148,800
2024	107,500	153,300	0	260,800
2025	107,500	153,300	0	260,800

Land Data

Front Foot	Type	Effective Frontage	Effective Depth	Influence Factor	Influence Code
11.REGULAR LOT				%	
12.SECONDARY				%	
13.EXCESS FRONTAG				%	
14.REAR LAND				%	
15.MISCELLANEOUS				%	
				%	
				%	
Square Foot		**Square Feet**			
16.REGULAR LOT				%	
17.SECONDARY LOT				%	
18.EXCESS LAND				%	
19.CONDOMINIUM				%	
20.MISCELLANEOUS				%	
				%	
				%	
Fract. Acre		**Acreage/Sites**			
21.HOUSELOT(FRCT)	21	0.40		100 %	0
22.BASELOT(FRCT)				%	
23.REAR(FRCT)				%	
Acres				%	
24.HOUSELOT				%	
25.BASELOT				%	
26.FRONTAGE 1				%	
27.FRONTAGE 2				%	
28.REAR LAND 1				%	
29.REAR LAND 2				%	

Total Acreage 0.40

Influence Codes

1.USE
2.R/W
3.TOPOGRAPHY
4.SIZE
5.ACCESS
6.RESTRICTIONS
7.SHAPE
8.SEMI-IMPROVED
9.FRACTIONAL
Acres
30.REAR LAND 3
31.REAR LAND 4
32.PASTURE
33.CROP
34.HORTICUL I
35.HORTUCUL II
36.ORCHARD
37.SOFTWOOD
38.MIXED WOOD
39.HARDWOOD
40.WASTE
41.GRAVEL PIT
42.MOBILE HOME SI
43.CONDO SITE
44.EXTRA SET OF L
45.M H HOOK-UP
46.HOLE/SITE

Blue Hill

Map Lot 016-012 | Account 1143 | Location 76 PLEASANT ST | Card 1 Of 1 | 8/11/2025

Building Style	**2 RANCH**		
1.CONV.	5.COLONIAL	9.CONDO	
2.RANCH	6.SPLIT	10.	
3.R RANCH	7.CONTEMP	11.	
4.CAPE	8.COTTAGE	12.	
Dwelling Units	**1**		
Other Units	**0**		
Stories	**1 ONE STORY**		
1.1	4.1.5	7.3.5	
2.2	5.1.75	8.4	
3.3	6.2.5	9.	
Exterior Walls	**5 SHINGLE**		
1.WOOD	5.SHINGLE	9.OTHER	
2.VIN/AL	6.BRK/STN	10.ALUM	
3.COMPOS.	7.SINGLE	11.LOG	
4.ASBESTOS	8.HARDY/CO	12.STONE	
Roof Surface	**1 ASPHALT SHINGLES**		
1.ASPHALT	4.COMPOSIT	7.ROLL	
2.SLATE	5.WOOD	8.	
3.METAL	6.OTHER	9.	
SF Masonry Trim	**0**		
	0		
	0		
Year Built	**1975**		
Year Remodeled	**0**		
Foundation	**1 CONCRETE**		
1.CONCRETE	4.WOOD	7.	
2.C BLOCK	5.SLAB	8.	
3.BR/STONE	6.PIERS	9.	
Basement	**4 FULL BASEMENT**		
1.1/4 BMT	4.FULL BMT	7.	
2.1/2 BMT	5.NONE	8.	
3.3/4 BMT	6.	9.NONE	
Bsmt Gar # Cars	**0**		
Wet Basement	**2 DAMP BASEMENT**		
1.DRY	4.DIRT FLR	7.	
2.DAMP	5.	8.	
3.WET	6.	9.	

SF Bsmt Living	**276**		
Fin Bsmt Grade	**2 110**		
	0		
Heat Type	**100%**	**3 HEAT PUMP**	
1.HWBB	5.FWA	9.NO HEAT	
2.HWCI	6.GRAVWA	10.	
3.H PUMP	7.ELECTRIC	11.	
4.RADIANT	8.FL/WALL	12.	
Cool Type	**0%**	**9 NONE**	
1.REFRIG	4.W&C AIR	7.	
2.EVAPOR	5.	8.	
3.H PUMP	6.	9.NONE	
Kitchen Style	**2 TYPICAL**		
1.MODERN	4.OBSOLETE	7.	
2.TYPICAL	5.	8.	
3.OLD TYPE	6.	9.NONE	
Bath(s) Style	**2 TYPICAL BATH(S)**		
1.MODERN	4.OBSOLETE	7.	
2.TYPICAL	5.	8.	
3.OLD TYPE	6.	9.NONE	
# Rooms	**0**		
# Bedrooms	**0**		
# Full Baths	**1**		
# Half Baths	**0**		
# Addn Fixtures	**0**		
# Fireplaces	**0**		

TRIO

Layout	**1 TYPICAL**		
1.TYPICAL	4.	7.	
2.INADEQ	5.	8.	
3.	6.	9.	
Attic	**9 NONE**		
1.1/4 FIN	4.FULL FIN	7.	
2.1/2 FIN	5.FL/STAIR	8.	
3.3/4 FIN	6.	9.NONE	
Insulation	**1 FULL**		
1.FULL	4.MINIMAL	7.	
2.HEAVY	5.PARTIAL	8.	
3.CAPPED	6.	9.NONE	
Unfinished %	**0%**		
Grade & Factor	**2 D 100%**		
1.E GRADE	4.B GRADE	7.AAA GRAD	
2.D GRADE	5.A GRADE	8.M&S PRIC	
3.C GRADE	6.AA GRADE	9.SAME	
SQFT (Footprint)	**1104**		
Condition	**5 ABOVE AVERAGE**		
1.POOR	4.AVG	7.V G	
2.FAIR	5.AVG+	8.EXC	
3.AVG-	6.GOOD	9.SAME	
Phys. % Good	**0%**		
Funct. % Good	**100%**		
Functional Code	**9 NONE**		
1.INCOMP	4.PL/HT	7.	
2.OVERBLT	5.DAMAGE/D	8.	
3.STYLE	6.	9.NONE	
Econ. % Good	**100%**		
Economic Code	**NONE**		
0.None	3.NO POWER	7.	
1.LOCATION	4.DAMAGE/D	8.	
2.ENCROACH	9.NONE	9.	
Entrance Code	**0**		
1.INTERIOR	4.VACANT	7.	
2.REFUSAL	5.ESTIMATE	8.	
3.INFORMED	6.	9.	
Information Code	**0**		
1.OWNER	4.AGENT	7.	
2.RELATIVE	5.ESTIMATE	8.	
3.TENANT	6.OTHER	9.	

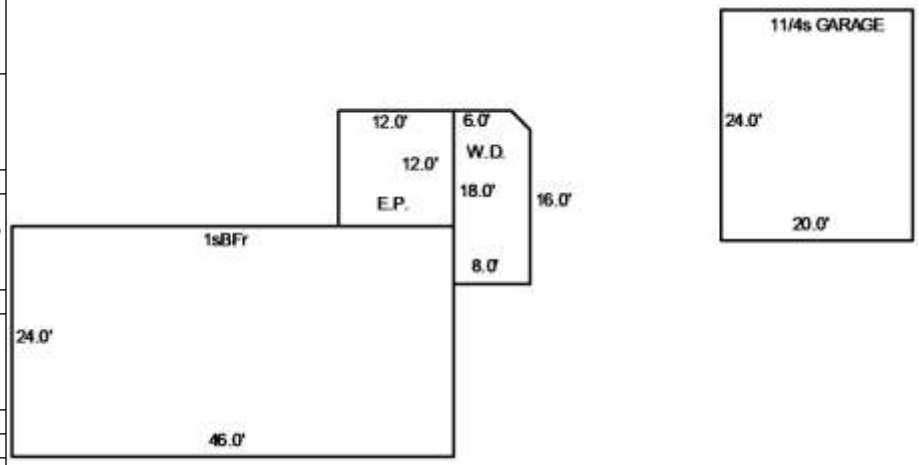

Date Inspected

Additions, Outbuildings & Improvements

Type	Year	Units	Grade	Cond	Phys.	Funct.	Sound Value
71 1 1/4S GARAGE	0	480	2 100	5	0 %	100 %	
22 ENCL	2000	144	9 100	4	0 %	100 %	
68 DECK	2008	142	3 100	4	0 %	100 %	
					%	%	
					%	%	
					%	%	
					%	%	
					%	%	
					%	%	
					%	%	

1.ONE STORY FRAM
2.TWO STORY FRAM
3.THREE STORY FR
4.1 & 1/2 STORY
5.1 & 3/4 STORY
6.2 & 1/2 STORY
21.OPEN FRAME POR
22.ENCL PCH/1SFR(
23.FRAME GARAGE
24.FRAME SHED
25.FRAME BAY WIND
26.1SFR OVERHANG
27.UNFIN BASEMENT
28.UNF ATTIC/LOFT
29.FINISHED ATTIC

Map Lot 016-013 Account 1351 Location 134 HIGH ST Card 1 Of 1 8/11/2025

NORTHERN NEW ENGLAND TELEPHONE
PO Box 5651
Bismarck ND 58506

B4962P42

Previous Owner
NYNEX PROP. TAX DEPT.
PO BOX 152206

IRVING TX 75015 2295
Sale Date: 3/31/2008

Inspection Witnessed By:

X Date

No./Date	Description	Date Insp.

Notes:
3/9/11- REV. N/C.

Blue Hill

Property Data

Neighborhood	**11 NEIGHBORHOOD 11.**
Tree Growth Year	**0**
X Coordinate	**0**
Y Coordinate	**0**
Zone/Land Use	**21 COMMERCIAL USE**
Secondary Zone	
Topography	**2 ROLLING**

1.LEVEL 4.BELOW ST 7.ROUGH
2.ROLLING 5.LOW 8.
3.ABOVE ST 6.SWAMPY 9.

Utilities **4 DRILLED WELL 3 PUBLIC SEWER**

1.SUMMER 4.DR WELL 7.SEPTIC
2.WATER 5.DUG WELL 8.SPRING
3.SEWER 6.LAKE WTR 9.NONE

Street **1 PAVED**

1.PAVED 4.PROPOSED 7.
2.SEMI IMP 5. 8.
3.GRAVEL 6. 9.NONE

0

SPRINGWORK YEAR **0**

Sale Data

Sale Date	**3/31/2008**
Price	
Sale Type	**5 OTHER**

1.LAND 4.MOBILE 7.
2.L & B 5.OTHER 8.
3.BUILDING 6. 9.

Financing **9 UNKNOWN**

1.CONVENT 4.SELLER 7.UNKNOWN
2.FHA/VA 5.PRIVATE 8.
3.ASSUMED 6.CASH 9.UNKNOWN

Validity **8 OTHER NON VALID**

1.VALID 4.SPLIT 7.RENOVATE
2.RELATED 5.PARTIAL 8.OTHER
3.DISTRESS 6.EXEMPT 9.

Verified **5 PUBLIC RECORD**

1.BUYER 4.AGENT 7.FAMILY
2.SELLER 5.PUB REC 8.OTHER
3.LENDER 6.MLS 9.CONFID

Assessment Record

Year	Land	Buildings	Exempt	Total
2012	47,300	96,900	0	144,200
2013	40,200	82,400	0	122,600
2014	40,200	82,400	0	122,600
2015	40,200	82,400	0	122,600
2016	40,200	82,400	0	122,600
2017	40,200	82,400	0	122,600
2018	40,200	82,400	0	122,600
2019	40,200	82,400	0	122,600
2020	40,200	82,400	0	122,600
2021	40,200	82,400	0	122,600
2022	40,200	82,400	0	122,600
2023	40,200	82,400	0	122,600
2024	74,500	140,600	0	215,100
2025	74,500	140,600	0	215,100

Land Data

Front Foot	Type	Effective Frontage	Effective Depth	Influence Factor	Influence Code
11.REGULAR LOT				%	
12.SECONDARY				%	
13.EXCESS FRONTAG				%	
14.REAR LAND				%	
15.MISCELLANEOUS				%	
				%	
				%	
Square Foot		**Square Feet**			
16.REGULAR LOT				%	
17.SECONDARY LOT				%	
18.EXCESS LAND				%	
19.CONDOMINIUM				%	
20.MISCELLANEOUS				%	
				%	
				%	
Fract. Acre		**Acreage/Sites**			
21.HOUSELOT(FRCT)	21	0.30		100 %	0
22.BASELOT(FRCT)				%	
23.REAR(FRCT)				%	
Acres				%	
24.HOUSELOT				%	
25.BASELOT				%	
26.FRONTAGE 1				%	
27.FRONTAGE 2				%	
28.REAR LAND 1				%	
29.REAR LAND 2				%	

Total Acreage 0.30

Influence Codes

1.USE
2.R/W
3.TOPOGRAPHY
4.SIZE
5.ACCESS
6.RESTRICTIONS
7.SHAPE
8.SEMI-IMPROVED
9.FRACTIONAL
Acres
30.REAR LAND 3
31.REAR LAND 4
32.PASTURE
33.CROP
34.HORTICUL I
35.HORTUCUL II
36.ORCHARD
37.SOFTWOOD
38.MIXED WOOD
39.HARDWOOD
40.WASTE
41.GRAVEL PIT
42.MOBILE HOME SI
43.CONDO SITE
44.EXTRA SET OF L
45.M H HOOK-UP
46.HOLE/SITE

Blue Hill

Map Lot 016-013 | Account 1351 | Location 134 HIGH ST | Card 1 Of 1 | 8/11/2025

Building Style	**2 RANCH**	
1.CONV.	5.COLONIAL	9.CONDO
2.RANCH	6.SPLIT	10.
3.R RANCH	7.CONTEMP	11.
4.CAPE	8.COTTAGE	12.
Dwelling Units	**0**	
Other Units	**1**	
Stories	**1 ONE STORY**	
1.1	4.1.5	7.3.5
2.2	5.1.75	8.4
3.3	6.2.5	9.
Exterior Walls	**2 VINYL/ALUMINUM**	
1.WOOD	5.SHINGLE	9.OTHER
2.VIN/AL	6.BRK/STN	10.ALUM
3.COMPOS.	7.SINGLE	11.LOG
4.ASBESTOS	8.HARDY/CO	12.STONE
Roof Surface	**1 ASPHALT SHINGLES**	
1.ASPHALT	4.COMPOSIT	7.ROLL
2.SLATE	5.WOOD	8.
3.METAL	6.OTHER	9.
SF Masonry Trim	**0**	
	0	
	0	
Year Built	**1985**	
Year Remodeled	**0**	
Foundation	**5 CONCRETE SLAB**	
1.CONCRETE	4.WOOD	7.
2.C BLOCK	5.SLAB	8.
3.BR/STONE	6.PIERS	9.
Basement	**9 NO BASEMENT**	
1.1/4 BMT	4.FULL BMT	7.
2.1/2 BMT	5.NONE	8.
3.3/4 BMT	6.	9.NONE
Bsmt Gar # Cars	**0**	
Wet Basement	**9 NO BASEMENT**	
1.DRY	4.DIRT FLR	7.
2.DAMP	5.	8.
3.WET	6.	9.

SF Bsmt Living	**0**	
Fin Bsmt Grade	**0 0**	
	0	
Heat Type	**100%**	**5 FORCED WARM AIR**
1.HWBB	5.FWA	9.NO HEAT
2.HWCI	6.GRAVWA	10.
3.H PUMP	7.ELECTRIC	11.
4.RADIANT	8.FL/WALL	12.
Cool Type	**0%**	**9 NONE**
1.REFRIG	4.W&C AIR	7.
2.EVAPOR	5.	8.
3.H PUMP	6.	9.NONE
Kitchen Style	**9 NONE**	
1.MODERN	4.OBSOLETE	7.
2.TYPICAL	5.	8.
3.OLD TYPE	6.	9.NONE
Bath(s) Style	**2 TYPICAL BATH(S)**	
1.MODERN	4.OBSOLETE	7.
2.TYPICAL	5.	8.
3.OLD TYPE	6.	9.NONE
# Rooms	**0**	
# Bedrooms	**0**	
# Full Baths	**0**	
# Half Baths	**1**	
# Addn Fixtures	**0**	
# Fireplaces	**0**	

TRIO

Layout	**1 TYPICAL**	
1.TYPICAL	4.	7.
2.INADEQ	5.	8.
3.	6.	9.
Attic	**9 NONE**	
1.1/4 FIN	4.FULL FIN	7.
2.1/2 FIN	5.FL/STAIR	8.
3.3/4 FIN	6.	9.NONE
Insulation	**1 FULL**	
1.FULL	4.MINIMAL	7.
2.HEAVY	5.PARTIAL	8.
3.CAPPED	6.	9.NONE
Unfinished %	**0%**	
Grade & Factor	**3 C 100%**	
1.E GRADE	4.B GRADE	7.AAA GRAD
2.D GRADE	5.A GRADE	8.M&S PRIC
3.C GRADE	6.AA GRADE	9.SAME
SQFT (Footprint)	**1232**	
Condition	**5 ABOVE AVERAGE**	
1.POOR	4.AVG	7.V G
2.FAIR	5.AVG+	8.EXC
3.AVG-	6.GOOD	9.SAME
Phys. % Good	**0%**	
Funct. % Good	**100%**	
Functional Code	**9 NONE**	
1.INCOMP	4.PL/HT	7.
2.OVERBLT	5.DAMAGE/D	8.
3.STYLE	6.	9.NONE
Econ. % Good	**100%**	
Economic Code	**NONE**	
0.None	3.NO POWER	7.
1.LOCATION	4.DAMAGE/D	8.
2.ENCROACH	9.NONE	9.
Entrance Code	**0**	
1.INTERIOR	4.VACANT	7.
2.REFUSAL	5.ESTIMATE	8.
3.INFORMED	6.	9.
Information Code	**0**	
1.OWNER	4.AGENT	7.
2.RELATIVE	5.ESTIMATE	8.
3.TENANT	6.OTHER	9.

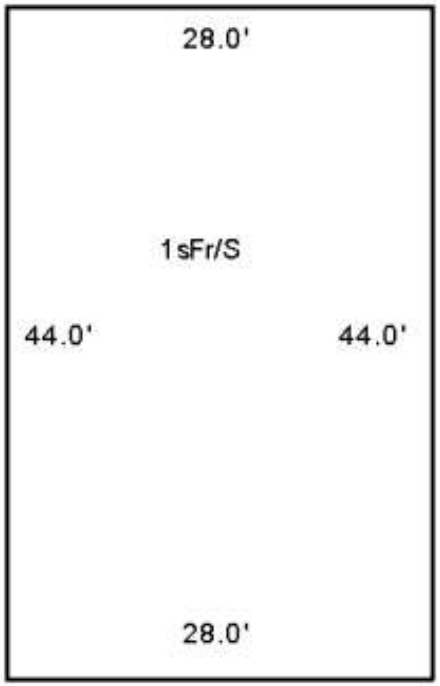

Date Inspected

Additions, Outbuildings & Improvements

Type	Year	Units	Grade	Cond	Phys.	Funct.	Sound Value
					%	%	
					%	%	
					%	%	
					%	%	
					%	%	
					%	%	
					%	%	
					%	%	
					%	%	
					%	%	

1.ONE STORY FRAM
2.TWO STORY FRAM
3.THREE STORY FR
4.1 & 1/2 STORY
5.1 & 3/4 STORY
6.2 & 1/2 STORY
21.OPEN FRAME POR
22.ENCL PCH/1SFR(
23.FRAME GARAGE
24.FRAME SHED
25.FRAME BAY WIND
26.1SFR OVERHANG
27.UNFIN BASEMENT
28.UNF ATTIC/LOFT
29.FINISHED ATTIC

Map Lot 016-014 | Account 649 | Location 67 PLEASANT ST | Card 1 Of 2 | 8/11/2025

FIRST BAPTIST CHURCH
Parsonage
PO BOX 836
BLUE HILL ME 04614

B1095P587

Property Data

Neighborhood	**78 NEIGHBORHOOD 78.**
Tree Growth Year	**0**
X Coordinate	**0**
Y Coordinate	**0**
Zone/Land Use	**11 RESIDENTIAL**
Secondary Zone	
Topography	**2 ROLLING**

1.LEVEL	4.BELOW ST	7.ROUGH
2.ROLLING	5.LOW	8.
3.ABOVE ST	6.SWAMPY	9.

Utilities	**4 DRILLED WELL 3 PUBLIC SEWER**

1.SUMMER	4.DR WELL	7.SEPTIC
2.WATER	5.DUG WELL	8.SPRING
3.SEWER	6.LAKE WTR	9.NONE

Street	**1 PAVED**

1.PAVED	4.PROPOSED	7.
2.SEMI IMP	5.	8.
3.GRAVEL	6.	9.NONE

	0
SPRINGWORK YEAR	**0**

Sale Data

Sale Date	
Price	

Sale Type

1.LAND	4.MOBILE	7.
2.L & B	5.OTHER	8.
3.BUILDING	6.	9.

Financing

1.CONVENT	4.SELLER	7.UNKNOWN
2.FHA/VA	5.PRIVATE	8.
3.ASSUMED	6.CASH	9.UNKNOWN

Validity

1.VALID	4.SPLIT	7.RENOVATE
2.RELATED	5.PARTIAL	8.OTHER
3.DISTRESS	6.EXEMPT	9.

Verified

1.BUYER	4.AGENT	7.FAMILY
2.SELLER	5.PUB REC	8.OTHER
3.LENDER	6.MLS	9.CONFID

Assessment Record

Year	Land	Buildings	Exempt	Total
2012	168,000	187,800	355,800	0
2013	142,800	159,600	302,400	0
2014	142,800	159,600	302,400	0
2015	142,800	159,600	302,400	0
2016	142,800	159,600	302,400	0
2017	142,800	159,600	302,400	0
2018	142,800	159,600	302,400	0
2019	142,800	159,600	302,400	0
2020	142,800	159,600	302,400	0
2021	142,800	159,600	302,400	0
2022	142,800	159,600	302,400	0
2023	142,800	159,600	302,400	0
2024	255,000	343,900	598,900	0
2025	255,000	343,900	598,900	0

Land Data

Front Foot	Type	Effective Frontage	Effective Depth	Influence Factor	Influence Code
11.REGULAR LOT				%	
12.SECONDARY				%	
13.EXCESS FRONTAG				%	
14.REAR LAND				%	
15.MISCELLANEOUS				%	
				%	
				%	
Square Foot		**Square Feet**			
16.REGULAR LOT				%	
17.SECONDARY LOT				%	
18.EXCESS LAND				%	
19.CONDOMINIUM				%	
20.MISCELLANEOUS				%	
				%	
				%	
Fract. Acre		**Acreage/Sites**			
21.HOUSELOT(FRCT)	24	1.50		100 %	0
22.BASELOT(FRCT)				%	
23.REAR(FRCT)				%	
Acres				%	
24.HOUSELOT				%	
25.BASELOT				%	
26.FRONTAGE 1				%	
27.FRONTAGE 2				%	
28.REAR LAND 1				%	
29.REAR LAND 2				%	

Total Acreage 1.50

Influence Codes

1.USE
2.R/W
3.TOPOGRAPHY
4.SIZE
5.ACCESS
6.RESTRICTIONS
7.SHAPE
8.SEMI-IMPROVED
9.FRACTIONAL
Acres
30.REAR LAND 3
31.REAR LAND 4
32.PASTURE
33.CROP
34.HORTICUL I
35.HORTUCUL II
36.ORCHARD
37.SOFTWOOD
38.MIXED WOOD
39.HARDWOOD
40.WASTE
41.GRAVEL PIT
42.MOBILE HOME SI
43.CONDO SITE
44.EXTRA SET OF L
45.M H HOOK-UP
46.HOLE/SITE

Inspection Witnessed By:

X Date

No./Date	Description	Date Insp.

Notes:

Blue Hill

Blue Hill

Map Lot 016-014 | Account 649 | Location 67 PLEASANT ST | Card 1 Of 2 | 8/11/2025

Building Style	**1 CONVENTIONAL**	
1.CONV.	5.COLONIAL	9.CONDO
2.RANCH	6.SPLIT	10.
3.R RANCH	7.CONTEMP	11.
4.CAPE	8.COTTAGE	12.
Dwelling Units	**0**	
Other Units	**1**	
Stories	**1 ONE STORY**	
1.1	4.1.5	7.3.5
2.2	5.1.75	8.4
3.3	6.2.5	9.
Exterior Walls	**2 VINYL/ALUMINUM**	
1.WOOD	5.SHINGLE	9.OTHER
2.VIN/AL	6.BRK/STN	10.ALUM
3.COMPOS.	7.SINGLE	11.LOG
4.ASBESTOS	8.HARDY/CO	12.STONE
Roof Surface	**1 ASPHALT SHINGLES**	
1.ASPHALT	4.COMPOSIT	7.ROLL
2.SLATE	5.WOOD	8.
3.METAL	6.OTHER	9.
SF Masonry Trim	**0**	
	0	
	0	
Year Built	**1**	
Year Remodeled	**0**	
Foundation	**1 CONCRETE**	
1.CONCRETE	4.WOOD	7.
2.C BLOCK	5.SLAB	8.
3.BR/STONE	6.PIERS	9.
Basement	**4 FULL BASEMENT**	
1.1/4 BMT	4.FULL BMT	7.
2.1/2 BMT	5.NONE	8.
3.3/4 BMT	6.	9.NONE
Bsmt Gar # Cars	**0**	
Wet Basement	**1 DRY BASEMENT**	
1.DRY	4.DIRT FLR	7.
2.DAMP	5.	8.
3.WET	6.	9.

SF Bsmt Living	**1000**	
Fin Bsmt Grade	**9 100**	
	0	
Heat Type	**100%**	**5 FORCED WARM AIR**
1.HWBB	5.FWA	9.NO HEAT
2.HWCI	6.GRAVWA	10.
3.H PUMP	7.ELECTRIC	11.
4.RADIANT	8.FL/WALL	12.
Cool Type	**0%**	**9 NONE**
1.REFRIG	4.W&C AIR	7.
2.EVAPOR	5.	8.
3.H PUMP	6.	9.NONE
Kitchen Style	**9 NONE**	
1.MODERN	4.OBSOLETE	7.
2.TYPICAL	5.	8.
3.OLD TYPE	6.	9.NONE
Bath(s) Style	**9 NONE**	
1.MODERN	4.OBSOLETE	7.
2.TYPICAL	5.	8.
3.OLD TYPE	6.	9.NONE
# Rooms	**0**	
# Bedrooms	**0**	
# Full Baths	**0**	
# Half Baths	**1**	
# Addn Fixtures	**1**	
# Fireplaces	**0**	

TRIO

Layout	**1 TYPICAL**	
1.TYPICAL	4.	7.
2.INADEQ	5.	8.
3.	6.	9.
Attic	**9 NONE**	
1.1/4 FIN	4.FULL FIN	7.
2.1/2 FIN	5.FL/STAIR	8.
3.3/4 FIN	6.	9.NONE
Insulation	**1 FULL**	
1.FULL	4.MINIMAL	7.
2.HEAVY	5.PARTIAL	8.
3.CAPPED	6.	9.NONE
Unfinished %	**0%**	
Grade & Factor	**3 C 100%**	
1.E GRADE	4.B GRADE	7.AAA GRAD
2.D GRADE	5.A GRADE	8.M&S PRIC
3.C GRADE	6.AA GRADE	9.SAME
SQFT (Footprint)	**2940**	
Condition	**6 GOOD**	
1.POOR	4.AVG	7.V G
2.FAIR	5.AVG+	8.EXC
3.AVG-	6.GOOD	9.SAME
Phys. % Good	**0%**	
Funct. % Good	**100%**	
Functional Code	**9 NONE**	
1.INCOMP	4.PL/HT	7.
2.OVERBLT	5.DAMAGE/D	8.
3.STYLE	6.	9.NONE
Econ. % Good	**100%**	
Economic Code	**NONE**	
0.None	3.NO POWER	7.
1.LOCATION	4.DAMAGE/D	8.
2.ENCROACH	9.NONE	9.
Entrance Code	**0**	
1.INTERIOR	4.VACANT	7.
2.REFUSAL	5.ESTIMATE	8.
3.INFORMED	6.	9.
Information Code	**0**	
1.OWNER	4.AGENT	7.
2.RELATIVE	5.ESTIMATE	8.
3.TENANT	6.OTHER	9.



Date Inspected

Additions, Outbuildings & Improvements

Type	Year	Units	Grade	Cond	Phys.	Funct.	Sound Value
24 FRAME SHED	0	168	3 100	5	0 %	100 %	
					%	%	
					%	%	
					%	%	
					%	%	
					%	%	
					%	%	
					%	%	
					%	%	
					%	%	

1.ONE STORY FRAM
2.TWO STORY FRAM
3.THREE STORY FR
4.1 & 1/2 STORY
5.1 & 3/4 STORY
6.2 & 1/2 STORY
21.OPEN FRAME POR
22.ENCL PCH/1SFR(
23.FRAME GARAGE
24.FRAME SHED
25.FRAME BAY WIND
26.1SFR OVERHANG
27.UNFIN BASEMENT
28.UNF ATTIC/LOFT
29.FINISHED ATTIC

Map Lot 016-014 Account 649 Location 53 PLEASANT ST Card 2 Of 2 8/11/2025

FIRST BAPTIST CHURCH
Parsonage
PO BOX 836
BLUE HILL ME 04614

B1095P587

Property Data

Neighborhood **78 NEIGHBORHOOD 78.**

Tree Growth Year **0**

X Coordinate **0**

Y Coordinate **0**

Zone/Land Use **11 RESIDENTIAL**

Secondary Zone

Topography

1.LEVEL	4.BELOW ST	7.ROUGH
2.ROLLING	5.LOW	8.
3.ABOVE ST	6.SWAMPY	9.

Utilities

1.SUMMER	4.DR WELL	7.SEPTIC
2.WATER	5.DUG WELL	8.SPRING
3.SEWER	6.LAKE WTR	9.NONE

Street

1.PAVED	4.PROPOSED	7.
2.SEMI IMP	5.	8.
3.GRAVEL	6.	9.NONE

0

SPRINGWORK YEAR **0**

Sale Data

Sale Date

Price

Sale Type

1.LAND	4.MOBILE	7.
2.L & B	5.OTHER	8.
3.BUILDING	6.	9.

Financing

1.CONVENT	4.SELLER	7.UNKNOWN
2.FHA/VA	5.PRIVATE	8.
3.ASSUMED	6.CASH	9.UNKNOWN

Validity

1.VALID	4.SPLIT	7.RENOVATE
2.RELATED	5.PARTIAL	8.OTHER
3.DISTRESS	6.EXEMPT	9.

Verified

1.BUYER	4.AGENT	7.FAMILY
2.SELLER	5.PUB REC	8.OTHER
3.LENDER	6.MLS	9.CONFID

Assessment Record

Year	Land	Buildings	Exempt	Total
2012	0	127,700	127,700	0
2013	0	108,500	108,500	0
2014	0	108,500	108,500	0
2015	0	108,500	108,500	0
2016	0	108,500	108,500	0
2017	0	108,500	108,500	0
2018	0	108,500	108,500	0
2019	0	108,500	108,500	0
2020	0	108,500	108,500	0
2021	0	108,500	108,500	0
2022	0	108,500	108,500	0
2023	0	108,500	108,500	0
2024	0	188,300	188,300	0
2025	0	188,300	188,300	0

Land Data

Front Foot	Type	Effective Frontage	Effective Depth	Influence Factor	Influence Code
11.REGULAR LOT				%	
12.SECONDARY				%	
13.EXCESS FRONTAG				%	
14.REAR LAND				%	
15.MISCELLANEOUS				%	
				%	
				%	
Square Foot		**Square Feet**			
16.REGULAR LOT				%	
17.SECONDARY LOT				%	
18.EXCESS LAND				%	
19.CONDOMINIUM				%	
20.MISCELLANEOUS				%	
				%	
				%	
Fract. Acre		**Acreage/Sites**			
21.HOUSELOT(FRCT)				%	
22.BASELOT(FRCT)				%	
23.REAR(FRCT)				%	
Acres				%	
24.HOUSELOT				%	
25.BASELOT				%	
26.FRONTAGE 1				%	
27.FRONTAGE 2				%	
28.REAR LAND 1					
29.REAR LAND 2					

Total Acreage 0.00

Influence Codes

1.USE
2.R/W
3.TOPOGRAPHY
4.SIZE
5.ACCESS
6.RESTRICTIONS
7.SHAPE
8.SEMI-IMPROVED
9.FRACTIONAL
Acres
30.REAR LAND 3
31.REAR LAND 4
32.PASTURE
33.CROP
34.HORTICUL I
35.HORTUCUL II
36.ORCHARD
37.SOFTWOOD
38.MIXED WOOD
39.HARDWOOD
40.WASTE
41.GRAVEL PIT
42.MOBILE HOME SI
43.CONDO SITE
44.EXTRA SET OF L
45.M H HOOK-UP
46.HOLE/SITE

Inspection Witnessed By:

X Date

No./Date	Description	Date Insp.

Notes:

Blue Hill

Blue Hill

Map Lot 016-014 | Account 649 | Location 53 PLEASANT ST | Card 2 Of 2 | 8/11/2025

Building Style	**1 CONVENTIONAL**	
1.CONV.	5.COLONIAL	9.CONDO
2.RANCH	6.SPLIT	10.
3.R RANCH	7.CONTEMP	11.
4.CAPE	8.COTTAGE	12.
Dwelling Units	**0**	
Other Units	**1**	
Stories	**4 ONE & 1/2 STORY**	
1.1	4.1.5	7.3.5
2.2	5.1.75	8.4
3.3	6.2.5	9.
Exterior Walls	**2 VINYL/ALUMINUM**	
1.WOOD	5.SHINGLE	9.OTHER
2.VIN/AL	6.BRK/STN	10.ALUM
3.COMPOS.	7.SINGLE	11.LOG
4.ASBESTOS	8.HARDY/CO	12.STONE
Roof Surface	**1 ASPHALT SHINGLES**	
1.ASPHALT	4.COMPOSIT	7.ROLL
2.SLATE	5.WOOD	8.
3.METAL	6.OTHER	9.
SF Masonry Trim	**0**	
	0	
	0	
Year Built	**1**	
Year Remodeled	**0**	
Foundation	**2 CONCRETE BLOCK**	
1.CONCRETE	4.WOOD	7.
2.C BLOCK	5.SLAB	8.
3.BR/STONE	6.PIERS	9.
Basement	**4 FULL BASEMENT**	
1.1/4 BMT	4.FULL BMT	7.
2.1/2 BMT	5.NONE	8.
3.3/4 BMT	6.	9.NONE
Bsmt Gar # Cars	**0**	
Wet Basement	**2 DAMP BASEMENT**	
1.DRY	4.DIRT FLR	7.
2.DAMP	5.	8.
3.WET	6.	9.

SF Bsmt Living	**285**	
Fin Bsmt Grade	**3 90**	
	0	
Heat Type	**100%**	**5 FORCED WARM AIR**
1.HWBB	5.FWA	9.NO HEAT
2.HWCI	6.GRAVWA	10.
3.H PUMP	7.ELECTRIC	11.
4.RADIANT	8.FL/WALL	12.
Cool Type	**0%**	**9 NONE**
1.REFRIG	4.W&C AIR	7.
2.EVAPOR	5.	8.
3.H PUMP	6.	9.NONE
Kitchen Style	**9 NONE**	
1.MODERN	4.OBSOLETE	7.
2.TYPICAL	5.	8.
3.OLD TYPE	6.	9.NONE
Bath(s) Style	**2 TYPICAL BATH(S)**	
1.MODERN	4.OBSOLETE	7.
2.TYPICAL	5.	8.
3.OLD TYPE	6.	9.NONE
# Rooms	**0**	
# Bedrooms	**0**	
# Full Baths	**0**	
# Half Baths	**1**	
# Addn Fixtures	**0**	
# Fireplaces	**0**	

TRIO

Layout	**1 TYPICAL**	
1.TYPICAL	4.	7.
2.INADEQ	5.	8.
3.	6.	9.
Attic	**9 NONE**	
1.1/4 FIN	4.FULL FIN	7.
2.1/2 FIN	5.FL/STAIR	8.
3.3/4 FIN	6.	9.NONE
Insulation	**1 FULL**	
1.FULL	4.MINIMAL	7.
2.HEAVY	5.PARTIAL	8.
3.CAPPED	6.	9.NONE
Unfinished %	**0%**	
Grade & Factor	**3 C 100%**	
1.E GRADE	4.B GRADE	7.AAA GRAD
2.D GRADE	5.A GRADE	8.M&S PRIC
3.C GRADE	6.AA GRADE	9.SAME
SQFT (Footprint)	**1140**	
Condition	**5 ABOVE AVERAGE**	
1.POOR	4.AVG	7.V G
2.FAIR	5.AVG+	8.EXC
3.AVG-	6.GOOD	9.SAME
Phys. % Good	**0%**	
Funct. % Good	**100%**	
Functional Code	**9 NONE**	
1.INCOMP	4.PL/HT	7.
2.OVERBLT	5.DAMAGE/D	8.
3.STYLE	6.	9.NONE
Econ. % Good	**100%**	
Economic Code	**NONE**	
0.None	3.NO POWER	7.
1.LOCATION	4.DAMAGE/D	8.
2.ENCROACH	9.NONE	9.
Entrance Code	**0**	
1.INTERIOR	4.VACANT	7.
2.REFUSAL	5.ESTIMATE	8.
3.INFORMED	6.	9.
Information Code	**0**	
1.OWNER	4.AGENT	7.
2.RELATIVE	5.ESTIMATE	8.
3.TENANT	6.OTHER	9.



Date Inspected

Additions, Outbuildings & Improvements

Type	Year	Units	Grade	Cond	Phys.	Funct.	Sound Value
1 ONE STORY	0	52	0 0	0	0 %	0 %	
					%	%	
					%	%	
					%	%	
					%	%	
					%	%	
					%	%	
					%	%	
					%	%	
					%	%	

1.ONE STORY FRAM
2.TWO STORY FRAM
3.THREE STORY FR
4.1 & 1/2 STORY
5.1 & 3/4 STORY
6.2 & 1/2 STORY
21.OPEN FRAME POR
22.ENCL PCH/1SFR(
23.FRAME GARAGE
24.FRAME SHED
25.FRAME BAY WIND
26.1SFR OVERHANG
27.UNFIN BASEMENT
28.UNF ATTIC/LOFT
29.FINISHED ATTIC

Map Lot 016-014 "ON" Account 2315 Location 67 PLEASANT ST Card 1 Of 1 8/11/2025

FIRST BAPTIST CHURCH
PO BOX 836
BLUE HILL ME 04614

Property Data

Neighborhood	**78 NEIGHBORHOOD 78.**
Tree Growth Year	**0**
X Coordinate	**0**
Y Coordinate	**0**
Zone/Land Use	**11 RESIDENTIAL**
Secondary Zone	
Topography	**2 ROLLING**

1.LEVEL	4.BELOW ST	7.ROUGH
2.ROLLING	5.LOW	8.
3.ABOVE ST	6.SWAMPY	9.

Utilities	**4 DRILLED WELL 3 PUBLIC SEWER**

1.SUMMER	4.DR WELL	7.SEPTIC
2.WATER	5.DUG WELL	8.SPRING
3.SEWER	6.LAKE WTR	9.NONE

Street	**1 PAVED**

1.PAVED	4.PROPOSED	7.
2.SEMI IMP	5.	8.
3.GRAVEL	6.	9.NONE

	0
SPRINGWORK YEAR	**0**

Sale Data

Sale Date	
Price	

Sale Type

1.LAND	4.MOBILE	7.
2.L & B	5.OTHER	8.
3.BUILDING	6.	9.

Financing

1.CONVENT	4.SELLER	7.UNKNOWN
2.FHA/VA	5.PRIVATE	8.
3.ASSUMED	6.CASH	9.UNKNOWN

Validity

1.VALID	4.SPLIT	7.RENOVATE
2.RELATED	5.PARTIAL	8.OTHER
3.DISTRESS	6.EXEMPT	9.

Verified

1.BUYER	4.AGENT	7.FAMILY
2.SELLER	5.PUB REC	8.OTHER
3.LENDER	6.MLS	9.CONFID

Assessment Record

Year	Land	Buildings	Exempt	Total
2012	79,700	189,300	20,000	249,000
2013	67,800	160,900	20,000	208,700
2014	67,800	160,900	20,000	208,700
2015	67,800	160,900	20,000	208,700
2016	67,800	160,900	20,000	208,700
2017	67,800	160,900	20,000	208,700
2018	67,800	160,900	20,000	208,700
2019	67,800	160,900	20,000	208,700
2020	67,800	160,900	20,000	208,700
2021	67,800	160,900	20,000	208,700
2022	67,800	160,900	20,000	208,700
2023	67,800	160,900	20,000	208,700
2024	120,200	309,800	20,000	410,000
2025	120,200	309,800	20,000	410,000

Land Data

Front Foot	Type	Effective Frontage	Effective Depth	Influence Factor	Influence Code
11.REGULAR LOT				%	
12.SECONDARY				%	
13.EXCESS FRONTAG				%	
14.REAR LAND				%	
15.MISCELLANEOUS				%	
				%	
				%	
Square Foot		**Square Feet**			
16.REGULAR LOT				%	
17.SECONDARY LOT				%	
18.EXCESS LAND				%	
19.CONDOMINIUM				%	
20.MISCELLANEOUS				%	
				%	
				%	
Fract. Acre		**Acreage/Sites**			
21.HOUSELOT(FRCT)	21	0.50		100 %	0
22.BASELOT(FRCT)				%	
23.REAR(FRCT)				%	
Acres				%	
24.HOUSELOT				%	
25.BASELOT				%	
26.FRONTAGE 1				%	
27.FRONTAGE 2				%	
28.REAR LAND 1				%	
29.REAR LAND 2				%	

Total Acreage 0.50

Influence Codes

1.USE
2.R/W
3.TOPOGRAPHY
4.SIZE
5.ACCESS
6.RESTRICTIONS
7.SHAPE
8.SEMI-IMPROVED
9.FRACTIONAL
Acres
30.REAR LAND 3
31.REAR LAND 4
32.PASTURE
33.CROP
34.HORTICUL I
35.HORTUCUL II
36.ORCHARD
37.SOFTWOOD
38.MIXED WOOD
39.HARDWOOD
40.WASTE
41.GRAVEL PIT
42.MOBILE HOME SI
43.CONDO SITE
44.EXTRA SET OF L
45.M H HOOK-UP
46.HOLE/SITE

Inspection Witnessed By:

X Date

No./Date	Description	Date Insp.

Notes:

2/20/19-REV MAKE THIS ACCT AN "ON"
3/20/09 W/MRS ADD 1 EXTRA FIXTURE. 3/9/11- REV. NAH - N/C.

Blue Hill

Blue Hill

Map Lot 016-014 "ON" | Account 2315 | Location 67 PLEASANT ST | Card 1 Of 1 | 8/11/2025

Building Style	**1 CONVENTIONAL**	
1.CONV.	5.COLONIAL	9.CONDO
2.RANCH	6.SPLIT	10.
3.R RANCH	7.CONTEMP	11.
4.CAPE	8.COTTAGE	12.
Dwelling Units	**1**	
Other Units	**0**	
Stories	**2 TWO STORY**	
1.1	4.1.5	7.3.5
2.2	5.1.75	8.4
3.3	6.2.5	9.
Exterior Walls	**2 VINYL/ALUMINUM**	
1.WOOD	5.SHINGLE	9.OTHER
2.VIN/AL	6.BRK/STN	10.ALUM
3.COMPOS.	7.SINGLE	11.LOG
4.ASBESTOS	8.HARDY/CO	12.STONE
Roof Surface	**1 ASPHALT SHINGLES**	
1.ASPHALT	4.COMPOSIT	7.ROLL
2.SLATE	5.WOOD	8.
3.METAL	6.OTHER	9.
SF Masonry Trim	**0**	
	0	
	0	
Year Built	**1892**	
Year Remodeled	**0**	
Foundation	**3 BRICK &/OR STONE**	
1.CONCRETE	4.WOOD	7.
2.C BLOCK	5.SLAB	8.
3.BR/STONE	6.PIERS	9.
Basement	**4 FULL BASEMENT**	
1.1/4 BMT	4.FULL BMT	7.
2.1/2 BMT	5.NONE	8.
3.3/4 BMT	6.	9.NONE
Bsmt Gar # Cars	**0**	
Wet Basement	**1 DRY BASEMENT**	
1.DRY	4.DIRT FLR	7.
2.DAMP	5.	8.
3.WET	6.	9.

SF Bsmt Living	**0**	
Fin Bsmt Grade	**0 0**	
	0	
Heat Type	**100%**	**5 FORCED WARM AIR**
1.HWBB	5.FWA	9.NO HEAT
2.HWCI	6.GRAVWA	10.
3.H PUMP	7.ELECTRIC	11.
4.RADIANT	8.FL/WALL	12.
Cool Type	**0%**	**9 NONE**
1.REFRIG	4.W&C AIR	7.
2.EVAPOR	5.	8.
3.H PUMP	6.	9.NONE
Kitchen Style	**2 TYPICAL**	
1.MODERN	4.OBSOLETE	7.
2.TYPICAL	5.	8.
3.OLD TYPE	6.	9.NONE
Bath(s) Style	**2 TYPICAL BATH(S)**	
1.MODERN	4.OBSOLETE	7.
2.TYPICAL	5.	8.
3.OLD TYPE	6.	9.NONE
# Rooms	**0**	
# Bedrooms	**0**	
# Full Baths	**1**	
# Half Baths	**1**	
# Addn Fixtures	**1**	
# Fireplaces	**0**	

TRIO

Layout	**1 TYPICAL**	
1.TYPICAL	4.	7.
2.INADEQ	5.	8.
3.	6.	9.
Attic	**9 NONE**	
1.1/4 FIN	4.FULL FIN	7.
2.1/2 FIN	5.FL/STAIR	8.
3.3/4 FIN	6.	9.NONE
Insulation	**1 FULL**	
1.FULL	4.MINIMAL	7.
2.HEAVY	5.PARTIAL	8.
3.CAPPED	6.	9.NONE
Unfinished %	**0%**	
Grade & Factor	**4 B 110%**	
1.E GRADE	4.B GRADE	7.AAA GRAD
2.D GRADE	5.A GRADE	8.M&S PRIC
3.C GRADE	6.AA GRADE	9.SAME
SQFT (Footprint)	**693**	
Condition	**5 ABOVE AVERAGE**	
1.POOR	4.AVG	7.V G
2.FAIR	5.AVG+	8.EXC
3.AVG-	6.GOOD	9.SAME
Phys. % Good	**0%**	
Funct. % Good	**100%**	
Functional Code	**9 NONE**	
1.INCOMP	4.PL/HT	7.
2.OVERBLT	5.DAMAGE/D	8.
3.STYLE	6.	9.NONE
Econ. % Good	**100%**	
Economic Code	**NONE**	
0.None	3.NO POWER	7.
1.LOCATION	4.DAMAGE/D	8.
2.ENCROACH	9.NONE	9.
Entrance Code	**0**	
1.INTERIOR	4.VACANT	7.
2.REFUSAL	5.ESTIMATE	8.
3.INFORMED	6.	9.
Information Code	**0**	
1.OWNER	4.AGENT	7.
2.RELATIVE	5.ESTIMATE	8.
3.TENANT	6.OTHER	9.

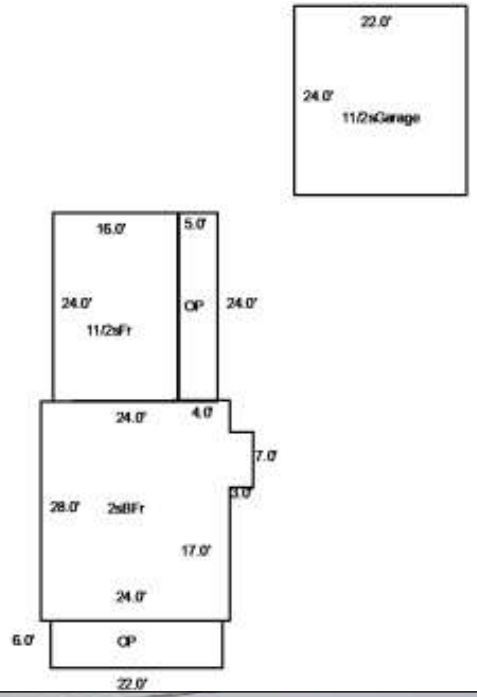

Date Inspected

Additions, Outbuildings & Improvements

Type	Year	Units	Grade	Cond	Phys.	Funct.	Sound Value
4 1 & 1/2 STORY FR	0	384	0 0	0	0 %	0 %	
21 OPEN FRAME	0	120	0 0	0	0 %	0 %	
21 OPEN FRAME	0	132	0 0	0	0 %	0 %	
72 1 1/2S GARAGE	0	528	3 100	4	0 %	100 %	
					%	%	
					%	%	
					%	%	
					%	%	
					%	%	
					%	%	

1.ONE STORY FRAM
2.TWO STORY FRAM
3.THREE STORY FR
4.1 & 1/2 STORY
5.1 & 3/4 STORY
6.2 & 1/2 STORY
21.OPEN FRAME POR
22.ENCL PCH/1SFR(
23.FRAME GARAGE
24.FRAME SHED
25.FRAME BAY WIND
26.1SFR OVERHANG
27.UNFIN BASEMENT
28.UNF ATTIC/LOFT
29.FINISHED ATTIC

Map Lot 016-015 Account 1254 Location 80 HIGH ST Card 1 Of 1 8/11/2025

MURPHY, JODY A
80 HIGH STREET
BLUE HILL ME 04614

B2505P301 B6628P177 B6998P802

Previous Owner
CADWALADER, CYNTHIA
15 RIVER STREET
UNIT #404
BOSTON MA 02108
Sale Date: 8/17/2016

Inspection Witnessed By:

X Date

No./Date	Description	Date Insp.

Notes:

2/18/2009 Her family addresswhen she is away is PO BOx 157, Lancaster, MA 01523
Her cell is 1-484-798-5962 3/9/11- REV. VAC. N/C.

Blue Hill

Property Data

Neighborhood	**78 NEIGHBORHOOD 78.**
Tree Growth Year	**0**
X Coordinate	**0**
Y Coordinate	**0**
Zone/Land Use	**11 RESIDENTIAL**
Secondary Zone	
Topography	**2 ROLLING**

1.LEVEL	4.BELOW ST	7.ROUGH
2.ROLLING	5.LOW	8.
3.ABOVE ST	6.SWAMPY	9.

Utilities	**4 DRILLED WELL 3 PUBLIC SEWER**

1.SUMMER	4.DR WELL	7.SEPTIC
2.WATER	5.DUG WELL	8.SPRING
3.SEWER	6.LAKE WTR	9.NONE

Street	**1 PAVED**

1.PAVED	4.PROPOSED	7.
2.SEMI IMP	5.	8.
3.GRAVEL	6.	9.NONE

	0
SPRINGWORK YEAR	**0**

Sale Data

Sale Date	**8/17/2016**
Price	**197,000**
Sale Type	**2 LAND &**

1.LAND	4.MOBILE	7.
2.L & B	5.OTHER	8.
3.BUILDING	6.	9.

Financing	**7 UNKNOWN.....**

1.CONVENT	4.SELLER	7.UNKNOWN
2.FHA/VA	5.PRIVATE	8.
3.ASSUMED	6.CASH	9.UNKNOWN

Validity	**1 ARMS LENGTH**

1.VALID	4.SPLIT	7.RENOVATE
2.RELATED	5.PARTIAL	8.OTHER
3.DISTRESS	6.EXEMPT	9.

Verified	**5 PUBLIC RECORD**

1.BUYER	4.AGENT	7.FAMILY
2.SELLER	5.PUB REC	8.OTHER
3.LENDER	6.MLS	9.CONFID

Assessment Record

Year	Land	Buildings	Exempt	Total
2012	72,200	87,300	0	159,500
2013	61,400	74,200	0	135,600
2014	61,400	74,200	0	135,600
2015	61,400	74,200	0	135,600
2016	61,400	74,200	0	135,600
2017	61,400	74,200	0	135,600
2018	61,400	74,200	0	135,600
2019	61,400	74,200	0	135,600
2020	61,400	74,200	24,500	111,100
2021	61,400	74,200	24,000	111,600
2022	61,400	74,200	23,500	112,100
2023	61,400	74,200	20,250	115,350
2024	107,500	124,800	25,000	207,300
2025	107,500	124,800	25,000	207,300

Land Data

Front Foot	Type	Effective Frontage	Effective Depth	Influence Factor	Influence Code
11.REGULAR LOT				%	
12.SECONDARY				%	
13.EXCESS FRONTAG				%	
14.REAR LAND				%	
15.MISCELLANEOUS				%	
				%	
				%	
Square Foot		**Square Feet**			
16.REGULAR LOT				%	
17.SECONDARY LOT				%	
18.EXCESS LAND				%	
19.CONDOMINIUM				%	
20.MISCELLANEOUS				%	
				%	
				%	
Fract. Acre		**Acreage/Sites**			
21.HOUSELOT(FRCT)	21		0.40	100 %	0
22.BASELOT(FRCT)				%	
23.REAR(FRCT)				%	
Acres				%	
24.HOUSELOT				%	
25.BASELOT				%	
26.FRONTAGE 1				%	
27.FRONTAGE 2				%	
28.REAR LAND 1				%	
29.REAR LAND 2				%	

Total Acreage 0.40

Influence Codes

1.USE
2.R/W
3.TOPOGRAPHY
4.SIZE
5.ACCESS
6.RESTRICTIONS
7.SHAPE
8.SEMI-IMPROVED
9.FRACTIONAL
Acres
30.REAR LAND 3
31.REAR LAND 4
32.PASTURE
33.CROP
34.HORTICUL I
35.HORTUCUL II
36.ORCHARD
37.SOFTWOOD
38.MIXED WOOD
39.HARDWOOD
40.WASTE
41.GRAVEL PIT
42.MOBILE HOME SI
43.CONDO SITE
44.EXTRA SET OF L
45.M H HOOK-UP
46.HOLE/SITE

Blue Hill

Map Lot 016-015 | Account 1254 | Location 80 HIGH ST | Card 1 Of 1 | 8/11/2025

Building Style	**4 CAPE**	
1.CONV.	5.COLONIAL	9.CONDO
2.RANCH	6.SPLIT	10.
3.R RANCH	7.CONTEMP	11.
4.CAPE	8.COTTAGE	12.
Dwelling Units	**1**	
Other Units	**0**	
Stories	**1 ONE STORY**	
1.1	4.1.5	7.3.5
2.2	5.1.75	8.4
3.3	6.2.5	9.
Exterior Walls	**1 WOOD SIDING**	
1.WOOD	5.SHINGLE	9.OTHER
2.VIN/AL	6.BRK/STN	10.ALUM
3.COMPOS.	7.SINGLE	11.LOG
4.ASBESTOS	8.HARDY/CO	12.STONE
Roof Surface	**1 ASPHALT SHINGLES**	
1.ASPHALT	4.COMPOSIT	7.ROLL
2.SLATE	5.WOOD	8.
3.METAL	6.OTHER	9.
SF Masonry Trim	**0**	
	0	
	0	
Year Built	**1810**	
Year Remodeled	**0**	
Foundation	**3 BRICK &/OR STONE**	
1.CONCRETE	4.WOOD	7.
2.C BLOCK	5.SLAB	8.
3.BR/STONE	6.PIERS	9.
Basement	**4 FULL BASEMENT**	
1.1/4 BMT	4.FULL BMT	7.
2.1/2 BMT	5.NONE	8.
3.3/4 BMT	6.	9.NONE
Bsmt Gar # Cars	**0**	
Wet Basement	**2 DAMP BASEMENT**	
1.DRY	4.DIRT FLR	7.
2.DAMP	5.	8.
3.WET	6.	9.

SF Bsmt Living	**0**	
Fin Bsmt Grade	**0 0**	
	0	
Heat Type	**100%**	**5 FORCED WARM AIR**
1.HWBB	5.FWA	9.NO HEAT
2.HWCI	6.GRAVWA	10.
3.H PUMP	7.ELECTRIC	11.
4.RADIANT	8.FL/WALL	12.
Cool Type	**0%**	**9 NONE**
1.REFRIG	4.W&C AIR	7.
2.EVAPOR	5.	8.
3.H PUMP	6.	9.NONE
Kitchen Style	**2 TYPICAL**	
1.MODERN	4.OBSOLETE	7.
2.TYPICAL	5.	8.
3.OLD TYPE	6.	9.NONE
Bath(s) Style	**2 TYPICAL BATH(S)**	
1.MODERN	4.OBSOLETE	7.
2.TYPICAL	5.	8.
3.OLD TYPE	6.	9.NONE
# Rooms	**0**	
# Bedrooms	**0**	
# Full Baths	**1**	
# Half Baths	**0**	
# Addn Fixtures	**0**	
# Fireplaces	**0**	

TRIO

Layout	**1 TYPICAL**	
1.TYPICAL	4.	7.
2.INADEQ	5.	8.
3.	6.	9.
Attic	**4 FULL FINISHED**	
1.1/4 FIN	4.FULL FIN	7.
2.1/2 FIN	5.FL/STAIR	8.
3.3/4 FIN	6.	9.NONE
Insulation	**9 NONE**	
1.FULL	4.MINIMAL	7.
2.HEAVY	5.PARTIAL	8.
3.CAPPED	6.	9.NONE
Unfinished %	**0%**	
Grade & Factor	**3 C 105%**	
1.E GRADE	4.B GRADE	7.AAA GRAD
2.D GRADE	5.A GRADE	8.M&S PRIC
3.C GRADE	6.AA GRADE	9.SAME
SQFT (Footprint)	**616**	
Condition	**5 ABOVE AVERAGE**	
1.POOR	4.AVG	7.V G
2.FAIR	5.AVG+	8.EXC
3.AVG-	6.GOOD	9.SAME
Phys. % Good	**0%**	
Funct. % Good	**100%**	
Functional Code	**9 NONE**	
1.INCOMP	4.PL/HT	7.
2.OVERBLT	5.DAMAGE/D	8.
3.STYLE	6.	9.NONE
Econ. % Good	**100%**	
Economic Code	**NONE**	
0.None	3.NO POWER	7.
1.LOCATION	4.DAMAGE/D	8.
2.ENCROACH	9.NONE	9.
Entrance Code	**0**	
1.INTERIOR	4.VACANT	7.
2.REFUSAL	5.ESTIMATE	8.
3.INFORMED	6.	9.
Information Code	**0**	
1.OWNER	4.AGENT	7.
2.RELATIVE	5.ESTIMATE	8.
3.TENANT	6.OTHER	9.

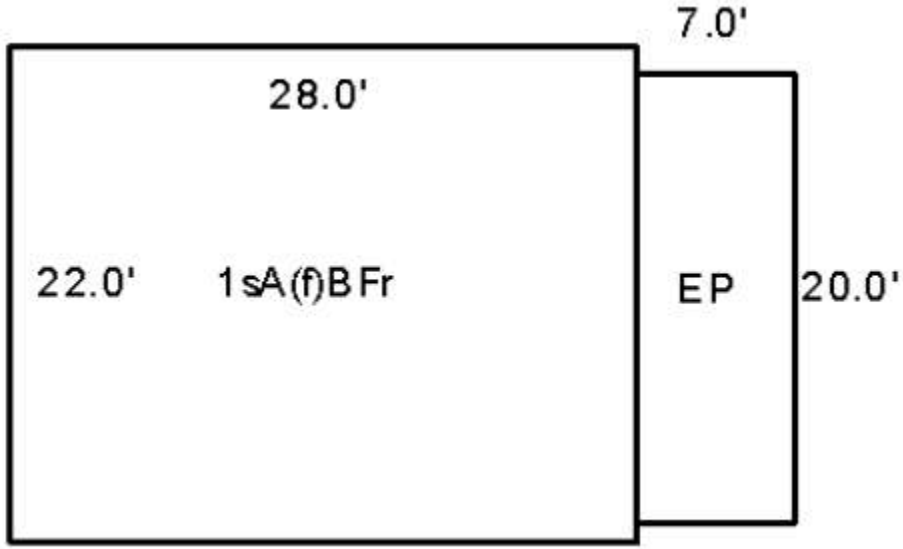

Date Inspected

Additions, Outbuildings & Improvements

Type	Year	Units	Grade	Cond	Phys.	Funct.	Sound Value
22 ENCL	0	140	0 0	0	0 %	0 %	
					%	%	
					%	%	
					%	%	
					%	%	
					%	%	
					%	%	
					%	%	
					%	%	
					%	%	

1.ONE STORY FRAM
2.TWO STORY FRAM
3.THREE STORY FR
4.1 & 1/2 STORY
5.1 & 3/4 STORY
6.2 & 1/2 STORY
21.OPEN FRAME POR
22.ENCL PCH/1SFR(
23.FRAME GARAGE
24.FRAME SHED
25.FRAME BAY WIND
26.1SFR OVERHANG
27.UNFIN BASEMENT
28.UNF ATTIC/LOFT
29.FINISHED ATTIC

Map Lot 016-016 | Account 205 | Location 95 HIGH ST | Card 1 Of 1 | 8/11/2025

BOULET, RICHARD G
BOULET, CHERYL L
95 HIGH ST
BLUE HILL ME 04614

B6031P104

Previous Owner
GYLFE, JULINA
C/O BOULET, RICHARD
95 HIGH ST
BLUE HILL ME 04614
Sale Date: 5/07/2013

Inspection Witnessed By:

X Date

No./Date	Description	Date Insp.

Notes:

3/10/16 NAH SHED COMP
3/30/15 NAH ADD SV SHED INC
2/9/15 REV NAH ADD WD, TOOK PHOTO

Blue Hill

Property Data

Neighborhood	**78 NEIGHBORHOOD 78.**
Tree Growth Year	**0**
X Coordinate	**0**
Y Coordinate	**0**
Zone/Land Use	**11 RESIDENTIAL**
Secondary Zone	
Topography	**2 ROLLING**

1.LEVEL 4.BELOW ST 7.ROUGH
2.ROLLING 5.LOW 8.
3.ABOVE ST 6.SWAMPY 9.

Utilities	**4 DRILLED WELL 3 PUBLIC SEWER**

1.SUMMER 4.DR WELL 7.SEPTIC
2.WATER 5.DUG WELL 8.SPRING
3.SEWER 6.LAKE WTR 9.NONE

Street	**1 PAVED**

1.PAVED 4.PROPOSED 7.
2.SEMI IMP 5. 8.
3.GRAVEL 6. 9.NONE

	0
SPRINGWORK YEAR	**2004**

Sale Data

Sale Date	**5/07/2013**
Price	**203,500**
Sale Type	**2 LAND &**

1.LAND 4.MOBILE 7.
2.L & B 5.OTHER 8.
3.BUILDING 6. 9.

Financing	**7 UNKNOWN.....**

1.CONVENT 4.SELLER 7.UNKNOWN
2.FHA/VA 5.PRIVATE 8.
3.ASSUMED 6.CASH 9.UNKNOWN

Validity	**1 ARMS LENGTH**

1.VALID 4.SPLIT 7.RENOVATE
2.RELATED 5.PARTIAL 8.OTHER
3.DISTRESS 6.EXEMPT 9.

Verified	**5 PUBLIC RECORD**

1.BUYER 4.AGENT 7.FAMILY
2.SELLER 5.PUB REC 8.OTHER
3.LENDER 6.MLS 9.CONFID

Assessment Record

Year	Land	Buildings	Exempt	Total
2012	81,700	148,500	0	230,200
2013	69,500	126,200	0	195,700
2014	69,500	126,200	0	195,700
2015	69,500	127,300	10,000	186,800
2016	69,500	127,600	15,000	182,100
2017	69,500	127,600	20,000	177,100
2018	69,500	127,600	20,000	177,100
2019	69,500	127,600	19,600	177,500
2020	69,500	127,600	24,500	172,600
2021	69,500	127,600	24,000	173,100
2022	69,500	127,600	23,500	173,600
2023	69,500	127,600	20,250	176,850
2024	122,200	252,000	25,000	349,200
2025	122,200	252,000	25,000	349,200

Land Data

Front Foot	Type	Effective Frontage	Effective Depth	Influence Factor	Influence Code
11.REGULAR LOT				%	
12.SECONDARY				%	
13.EXCESS FRONTAG				%	
14.REAR LAND				%	
15.MISCELLANEOUS				%	
				%	
				%	
Square Foot		**Square Feet**			
16.REGULAR LOT				%	
17.SECONDARY LOT				%	
18.EXCESS LAND				%	
19.CONDOMINIUM				%	
20.MISCELLANEOUS				%	
				%	
				%	
Fract. Acre		**Acreage/Sites**			
21.HOUSELOT(FRCT)	21	0.50	100	%	0
22.BASELOT(FRCT)	28	0.40	100	%	0
23.REAR(FRCT)				%	
Acres				%	
24.HOUSELOT				%	
25.BASELOT				%	
26.FRONTAGE 1				%	
27.FRONTAGE 2				%	
28.REAR LAND 1				%	
29.REAR LAND 2				%	

Total Acreage 0.90

Influence Codes

1.USE
2.R/W
3.TOPOGRAPHY
4.SIZE
5.ACCESS
6.RESTRICTIONS
7.SHAPE
8.SEMI-IMPROVED
9.FRACTIONAL
Acres
30.REAR LAND 3
31.REAR LAND 4
32.PASTURE
33.CROP
34.HORTICUL I
35.HORTUCUL II
36.ORCHARD
37.SOFTWOOD
38.MIXED WOOD
39.HARDWOOD
40.WASTE
41.GRAVEL PIT
42.MOBILE HOME SI
43.CONDO SITE
44.EXTRA SET OF L
45.M H HOOK-UP
46.HOLE/SITE

Blue Hill

Map Lot 016-016 | Account 205 | Location 95 HIGH ST | Card 1 Of 1 | 8/11/2025

Building Style	**1 CONVENTIONAL**	
1.CONV.	5.COLONIAL	9.CONDO
2.RANCH	6.SPLIT	10.
3.R RANCH	7.CONTEMP	11.
4.CAPE	8.COTTAGE	12.
Dwelling Units	**1**	
Other Units	**0**	
Stories	**4 ONE & 1/2 STORY**	
1.1	4.1.5	7.3.5
2.2	5.1.75	8.4
3.3	6.2.5	9.
Exterior Walls	**1 WOOD SIDING**	
1.WOOD	5.SHINGLE	9.OTHER
2.VIN/AL	6.BRK/STN	10.ALUM
3.COMPOS.	7.SINGLE	11.LOG
4.ASBESTOS	8.HARDY/CO	12.STONE
Roof Surface	**1 ASPHALT SHINGLES**	
1.ASPHALT	4.COMPOSIT	7.ROLL
2.SLATE	5.WOOD	8.
3.METAL	6.OTHER	9.
SF Masonry Trim	**0**	
	0	
	0	
Year Built	**1893**	
Year Remodeled	**0**	
Foundation	**3 BRICK &/OR STONE**	
1.CONCRETE	4.WOOD	7.
2.C BLOCK	5.SLAB	8.
3.BR/STONE	6.PIERS	9.
Basement	**4 FULL BASEMENT**	
1.1/4 BMT	4.FULL BMT	7.
2.1/2 BMT	5.NONE	8.
3.3/4 BMT	6.	9.NONE
Bsmt Gar # Cars	**0**	
Wet Basement	**1 DRY BASEMENT**	
1.DRY	4.DIRT FLR	7.
2.DAMP	5.	8.
3.WET	6.	9.

SF Bsmt Living	**0**	
Fin Bsmt Grade	**0 0**	
	0	
Heat Type	**100%**	**1 HOT WATER BB**
1.HWBB	5.FWA	9.NO HEAT
2.HWCI	6.GRAVWA	10.
3.H PUMP	7.ELECTRIC	11.
4.RADIANT	8.FL/WALL	12.
Cool Type	**0%**	**9 NONE**
1.REFRIG	4.W&C AIR	7.
2.EVAPOR	5.	8.
3.H PUMP	6.	9.NONE
Kitchen Style	**2 TYPICAL**	
1.MODERN	4.OBSOLETE	7.
2.TYPICAL	5.	8.
3.OLD TYPE	6.	9.NONE
Bath(s) Style	**2 TYPICAL BATH(S)**	
1.MODERN	4.OBSOLETE	7.
2.TYPICAL	5.	8.
3.OLD TYPE	6.	9.NONE
# Rooms	**0**	
# Bedrooms	**0**	
# Full Baths	**2**	
# Half Baths	**0**	
# Addn Fixtures	**0**	
# Fireplaces	**0**	

TRIO

Layout	**1 TYPICAL**	
1.TYPICAL	4.	7.
2.INADEQ	5.	8.
3.	6.	9.
Attic	**9 NONE**	
1.1/4 FIN	4.FULL FIN	7.
2.1/2 FIN	5.FL/STAIR	8.
3.3/4 FIN	6.	9.NONE
Insulation	**1 FULL**	
1.FULL	4.MINIMAL	7.
2.HEAVY	5.PARTIAL	8.
3.CAPPED	6.	9.NONE
Unfinished %	**0%**	
Grade & Factor	**3 C 110%**	
1.E GRADE	4.B GRADE	7.AAA GRAD
2.D GRADE	5.A GRADE	8.M&S PRIC
3.C GRADE	6.AA GRADE	9.SAME
SQFT (Footprint)	**980**	
Condition	**7 VERY GOOD**	
1.POOR	4.AVG	7.V G
2.FAIR	5.AVG+	8.EXC
3.AVG-	6.GOOD	9.SAME
Phys. % Good	**0%**	
Funct. % Good	**100%**	
Functional Code	**9 NONE**	
1.INCOMP	4.PL/HT	7.
2.OVERBLT	5.DAMAGE/D	8.
3.STYLE	6.	9.NONE
Econ. % Good	**100%**	
Economic Code	**NONE**	
0.None	3.NO POWER	7.
1.LOCATION	4.DAMAGE/D	8.
2.ENCROACH	9.NONE	9.
Entrance Code	**0**	
1.INTERIOR	4.VACANT	7.
2.REFUSAL	5.ESTIMATE	8.
3.INFORMED	6.	9.
Information Code	**0**	
1.OWNER	4.AGENT	7.
2.RELATIVE	5.ESTIMATE	8.
3.TENANT	6.OTHER	9.

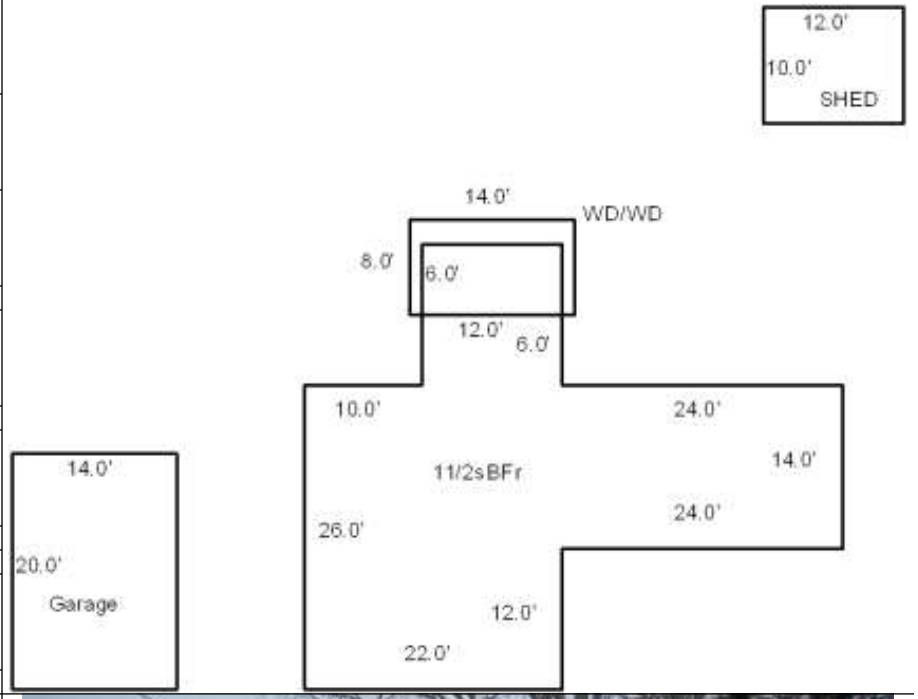

Date Inspected

Additions, Outbuildings & Improvements

Type	Year	Units	Grade	Cond	Phys.	Funct.	Sound Value
68 DECK	2003	112	3 100	4	0 %	100 %	
57 GARAGE (DET)	2003	280	3 100	4	0 %	100 %	
68 DECK	2003	72	3 100	4	0 %	100 %	
24 FRAME SHED	2014				%	%	1,500
					%	%	
					%	%	
					%	%	
					%	%	
					%	%	
					%	%	

1.ONE STORY FRAM
2.TWO STORY FRAM
3.THREE STORY FR
4.1 & 1/2 STORY
5.1 & 3/4 STORY
6.2 & 1/2 STORY
21.OPEN FRAME POR
22.ENCL PCH/1SFR(
23.FRAME GARAGE
24.FRAME SHED
25.FRAME BAY WIND
26.1SFR OVERHANG
27.UNFIN BASEMENT
28.UNF ATTIC/LOFT
29.FINISHED ATTIC

Map Lot 016-017 Account 1687 Location 54 PLEASANT ST Card 1 Of 1 8/11/2025

THE MERRIMAN FAMILY REVOCABLE TRUST OF 2013
C/o FRANKLIN JR & BARBARA R
PO BOX 802
BLUE HILL ME 04614

B6058P316

Previous Owner
RAWDING, MAUREEN T
c/o FRANKLIN MERRIMAN JR.
PO BOX 97
BROOKLIN ME 04616
Sale Date: 3/15/2013

Inspection Witnessed By:

X Date

No./Date	Description	Date Insp.

Notes:

2/20/19-REV SHED GONE
2/9/15 REV W/MRS, ADJ LIST, ADD 1/2sFIN/BARN, ADD PATIO, TOOK PHOTO
3/9/11- REV. NAH N/C.

Blue Hill

Property Data

Neighborhood	**78 NEIGHBORHOOD 78.**
Tree Growth Year	**0**
X Coordinate	**0**
Y Coordinate	**0**
Zone/Land Use	**11 RESIDENTIAL**
Secondary Zone	
Topography	**2 ROLLING**

1.LEVEL	4.BELOW ST	7.ROUGH
2.ROLLING	5.LOW	8.
3.ABOVE ST	6.SWAMPY	9.

Utilities	**4 DRILLED WELL 3 PUBLIC SEWER**

1.SUMMER	4.DR WELL	7.SEPTIC
2.WATER	5.DUG WELL	8.SPRING
3.SEWER	6.LAKE WTR	9.NONE

Street	**1 PAVED**

1.PAVED	4.PROPOSED	7.
2.SEMI IMP	5.	8.
3.GRAVEL	6.	9.NONE

	0
SPRINGWORK YEAR	**0**

Sale Data

Sale Date	**3/15/2013**
Price	**357,000**
Sale Type	**2 LAND &**

1.LAND	4.MOBILE	7.
2.L & B	5.OTHER	8.
3.BUILDING	6.	9.

Financing	**7 UNKNOWN.....**

1.CONVENT	4.SELLER	7.UNKNOWN
2.FHA/VA	5.PRIVATE	8.
3.ASSUMED	6.CASH	9.UNKNOWN

Validity	**1 ARMS LENGTH**

1.VALID	4.SPLIT	7.RENOVATE
2.RELATED	5.PARTIAL	8.OTHER
3.DISTRESS	6.EXEMPT	9.

Verified	**5 PUBLIC RECORD**

1.BUYER	4.AGENT	7.FAMILY
2.SELLER	5.PUB REC	8.OTHER
3.LENDER	6.MLS	9.CONFID

Assessment Record

Year	Land	Buildings	Exempt	Total
2012	79,700	167,200	16,000	230,900
2013	67,800	142,200	0	210,000
2014	67,800	142,200	0	210,000
2015	67,800	142,600	16,000	194,400
2016	67,800	142,600	21,000	189,400
2017	67,800	142,600	26,000	184,400
2018	67,800	142,600	26,000	184,400
2019	67,800	142,200	25,480	184,520
2020	67,800	142,200	30,380	179,620
2021	67,800	142,200	29,760	180,240
2022	67,800	142,200	29,140	180,860
2023	67,800	142,200	25,110	184,890
2024	120,200	289,100	31,000	378,300
2025	120,200	289,100	31,000	378,300

Land Data

Front Foot	Type	Effective Frontage	Effective Depth	Influence Factor	Influence Code
11.REGULAR LOT				%	
12.SECONDARY				%	
13.EXCESS FRONTAG				%	
14.REAR LAND				%	
15.MISCELLANEOUS				%	
				%	
				%	
Square Foot		**Square Feet**			
16.REGULAR LOT				%	
17.SECONDARY LOT				%	
18.EXCESS LAND				%	
19.CONDOMINIUM				%	
20.MISCELLANEOUS				%	
				%	
				%	
Fract. Acre		**Acreage/Sites**			
21.HOUSELOT(FRCT)	21	0.50		100 %	0
22.BASELOT(FRCT)				%	
23.REAR(FRCT)				%	
Acres				%	
24.HOUSELOT				%	
25.BASELOT				%	
26.FRONTAGE 1				%	
27.FRONTAGE 2				%	
28.REAR LAND 1					
29.REAR LAND 2					

Total Acreage 0.50

Influence Codes

1.USE
2.R/W
3.TOPOGRAPHY
4.SIZE
5.ACCESS
6.RESTRICTIONS
7.SHAPE
8.SEMI-IMPROVED
9.FRACTIONAL
Acres
30.REAR LAND 3
31.REAR LAND 4
32.PASTURE
33.CROP
34.HORTICUL I
35.HORTUCUL II
36.ORCHARD
37.SOFTWOOD
38.MIXED WOOD
39.HARDWOOD
40.WASTE
41.GRAVEL PIT
42.MOBILE HOME SI
43.CONDO SITE
44.EXTRA SET OF L
45.M H HOOK-UP
46.HOLE/SITE

Blue Hill

Map Lot 016-017 | Account 1687 | Location 54 PLEASANT ST | Card 1 Of 1 | 8/11/2025

Building Style	**4 CAPE**	
1.CONV.	5.COLONIAL	9.CONDO
2.RANCH	6.SPLIT	10.
3.R RANCH	7.CONTEMP	11.
4.CAPE	8.COTTAGE	12.
Dwelling Units	**1**	
Other Units	**0**	
Stories	**1 ONE STORY**	
1.1	4.1.5	7.3.5
2.2	5.1.75	8.4
3.3	6.2.5	9.
Exterior Walls	**1 WOOD SIDING**	
1.WOOD	5.SHINGLE	9.OTHER
2.VIN/AL	6.BRK/STN	10.ALUM
3.COMPOS.	7.SINGLE	11.LOG
4.ASBESTOS	8.HARDY/CO	12.STONE
Roof Surface	**1 ASPHALT SHINGLES**	
1.ASPHALT	4.COMPOSIT	7.ROLL
2.SLATE	5.WOOD	8.
3.METAL	6.OTHER	9.
SF Masonry Trim	**0**	
	0	
	0	
Year Built	**1840**	
Year Remodeled	**2000**	
Foundation	**3 BRICK &/OR STONE**	
1.CONCRETE	4.WOOD	7.
2.C BLOCK	5.SLAB	8.
3.BR/STONE	6.PIERS	9.
Basement	**4 FULL BASEMENT**	
1.1/4 BMT	4.FULL BMT	7.
2.1/2 BMT	5.NONE	8.
3.3/4 BMT	6.	9.NONE
Bsmt Gar # Cars	**0**	
Wet Basement	**3 WET BASEMENT**	
1.DRY	4.DIRT FLR	7.
2.DAMP	5.	8.
3.WET	6.	9.

SF Bsmt Living	**0**	
Fin Bsmt Grade	**0 0**	
	0	
Heat Type	**100%**	**4 RADIANT**
1.HWBB	5.FWA	9.NO HEAT
2.HWCI	6.GRAVWA	10.
3.H PUMP	7.ELECTRIC	11.
4.RADIANT	8.FL/WALL	12.
Cool Type	**0%**	**9 NONE**
1.REFRIG	4.W&C AIR	7.
2.EVAPOR	5.	8.
3.H PUMP	6.	9.NONE
Kitchen Style	**2 TYPICAL**	
1.MODERN	4.OBSOLETE	7.
2.TYPICAL	5.	8.
3.OLD TYPE	6.	9.NONE
Bath(s) Style	**2 TYPICAL BATH(S)**	
1.MODERN	4.OBSOLETE	7.
2.TYPICAL	5.	8.
3.OLD TYPE	6.	9.NONE
# Rooms	**4**	
# Bedrooms	**2**	
# Full Baths	**3**	
# Half Baths	**0**	
# Addn Fixtures	**2**	
# Fireplaces	**0**	

TRIO

Layout	**1 TYPICAL**	
1.TYPICAL	4.	7.
2.INADEQ	5.	8.
3.	6.	9.
Attic	**4 FULL FINISHED**	
1.1/4 FIN	4.FULL FIN	7.
2.1/2 FIN	5.FL/STAIR	8.
3.3/4 FIN	6.	9.NONE
Insulation	**4 MINIMAL**	
1.FULL	4.MINIMAL	7.
2.HEAVY	5.PARTIAL	8.
3.CAPPED	6.	9.NONE
Unfinished %	**0%**	
Grade & Factor	**4 B 100%**	
1.E GRADE	4.B GRADE	7.AAA GRAD
2.D GRADE	5.A GRADE	8.M&S PRIC
3.C GRADE	6.AA GRADE	9.SAME
SQFT (Footprint)	**896**	
Condition	**7 VERY GOOD**	
1.POOR	4.AVG	7.V G
2.FAIR	5.AVG+	8.EXC
3.AVG-	6.GOOD	9.SAME
Phys. % Good	**0%**	
Funct. % Good	**100%**	
Functional Code	**9 NONE**	
1.INCOMP	4.PL/HT	7.
2.OVERBLT	5.DAMAGE/D	8.
3.STYLE	6.	9.NONE
Econ. % Good	**100%**	
Economic Code	**NONE**	
0.None	3.NO POWER	7.
1.LOCATION	4.DAMAGE/D	8.
2.ENCROACH	9.NONE	9.
Entrance Code	**1 INTERIOR INSPECT**	
1.INTERIOR	4.VACANT	7.
2.REFUSAL	5.ESTIMATE	8.
3.INFORMED	6.	9.
Information Code	**1 OWNER**	
1.OWNER	4.AGENT	7.
2.RELATIVE	5.ESTIMATE	8.
3.TENANT	6.OTHER	9.

Date Inspected 5/21/2001

Additions, Outbuildings & Improvements

Type	Year	Units	Grade	Cond	Phys.	Funct.	Sound Value
1 ONE STORY	0	252	0 0	0	0 %	0 %	
30 Finished 1/2	0	616	1 100	5	0 %	100 %	
67 BARN	0	616	3 100	5	0 %	100 %	
62 PATIO	2010	252	4 100	4	0 %	100 %	
					%	%	
					%	%	
					%	%	
					%	%	
					%	%	
					%	%	

1.ONE STORY FRAM
2.TWO STORY FRAM
3.THREE STORY FR
4.1 & 1/2 STORY
5.1 & 3/4 STORY
6.2 & 1/2 STORY
21.OPEN FRAME POR
22.ENCL PCH/1SFR(
23.FRAME GARAGE
24.FRAME SHED
25.FRAME BAY WIND
26.1SFR OVERHANG
27.UNFIN BASEMENT
28.UNF ATTIC/LOFT
29.FINISHED ATTIC

Map Lot 016-018 | Account 1743 | Location 10 TUCKERS LN | Card 1 Of 1 | 8/11/2025

WHITE, LAURIE C
10 TUCKERS LANE
Blue Hill ME 04614

B2969P216 B5114P234 B5521P87

Previous Owner
TUCKER, ELSIE
*BLACKINGTON,ELAINE & GRAY, EDITH
450 SOUTHERN BAY RD
PENOBSCOT ME 04476
Sale Date: 12/29/2008

Inspection Witnessed By:

X Date

No./Date	Description	Date Insp.

Notes:

3/26/24 NAH, ADD GAR
2/9/15 REV NAH, ADD SK OF WD AND EP NOT PREVIOUSLY SK'D
changed mailing address per owner request 11/17/10
3/14/11- REV. NAH ADD E.P. AND W.D.

Blue Hill

Property Data

Neighborhood **74 NEIGHBORHOOD 74.**

Tree Growth Year **0**

X Coordinate **0**

Y Coordinate **0**

Zone/Land Use **11 RESIDENTIAL**

Secondary Zone

Topography **2 ROLLING**

1.LEVEL	4.BELOW ST	7.ROUGH
2.ROLLING	5.LOW	8.
3.ABOVE ST	6.SWAMPY	9.

Utilities **4 DRILLED WELL 3 PUBLIC SEWER**

1.SUMMER	4.DR WELL	7.SEPTIC
2.WATER	5.DUG WELL	8.SPRING
3.SEWER	6.LAKE WTR	9.NONE

Street **3 GRAVEL**

1.PAVED	4.PROPOSED	7.
2.SEMI IMP	5.	8.
3.GRAVEL	6.	9.NONE

0

SPRINGWORK YEAR **0**

Sale Data

Sale Date **12/29/2008**

Price **195,000**

Sale Type **2 LAND &**

1.LAND	4.MOBILE	7.
2.L & B	5.OTHER	8.
3.BUILDING	6.	9.

Financing **7 UNKNOWN.....**

1.CONVENT	4.SELLER	7.UNKNOWN
2.FHA/VA	5.PRIVATE	8.
3.ASSUMED	6.CASH	9.UNKNOWN

Validity **1 ARMS LENGTH**

1.VALID	4.SPLIT	7.RENOVATE
2.RELATED	5.PARTIAL	8.OTHER
3.DISTRESS	6.EXEMPT	9.

Verified **5 PUBLIC RECORD**

1.BUYER	4.AGENT	7.FAMILY
2.SELLER	5.PUB REC	8.OTHER
3.LENDER	6.MLS	9.CONFID

Assessment Record

Year	Land	Buildings	Exempt	Total
2012	160,300	94,500	10,000	244,800
2013	136,200	80,300	10,000	206,500
2014	136,200	80,300	0	216,500
2015	136,200	80,300	0	216,500
2016	136,200	80,300	0	216,500
2017	136,200	80,300	0	216,500
2018	136,200	80,300	0	216,500
2019	136,200	80,300	0	216,500
2020	136,200	80,300	0	216,500
2021	136,200	80,300	0	216,500
2022	136,200	80,300	0	216,500
2023	136,200	80,300	20,250	196,250
2024	118,800	166,300	25,000	260,100
2025	118,800	166,300	25,000	260,100

Land Data

Front Foot	Type	Effective Frontage	Effective Depth	Influence Factor	Influence Code
11.REGULAR LOT				%	
12.SECONDARY				%	
13.EXCESS FRONTAG				%	
14.REAR LAND				%	
15.MISCELLANEOUS				%	
				%	
				%	
Square Foot		**Square Feet**			
16.REGULAR LOT				%	
17.SECONDARY LOT				%	
18.EXCESS LAND				%	
19.CONDOMINIUM				%	
20.MISCELLANEOUS				%	
				%	
				%	
Fract. Acre		**Acreage/Sites**			
21.HOUSELOT(FRCT)	21	0.25		100 %	0
22.BASELOT(FRCT)	28	0.25		100 %	0
23.REAR(FRCT)				%	
Acres				%	
24.HOUSELOT				%	
25.BASELOT				%	
26.FRONTAGE 1				%	
27.FRONTAGE 2				%	
28.REAR LAND 1				%	
29.REAR LAND 2				%	

Total Acreage 0.50

Influence Codes

1.USE
2.R/W
3.TOPOGRAPHY
4.SIZE
5.ACCESS
6.RESTRICTIONS
7.SHAPE
8.SEMI-IMPROVED
9.FRACTIONAL
Acres
30.REAR LAND 3
31.REAR LAND 4
32.PASTURE
33.CROP
34.HORTICUL I
35.HORTUCUL II
36.ORCHARD
37.SOFTWOOD
38.MIXED WOOD
39.HARDWOOD
40.WASTE
41.GRAVEL PIT
42.MOBILE HOME SI
43.CONDO SITE
44.EXTRA SET OF L
45.M H HOOK-UP
46.HOLE/SITE

Blue Hill

Map Lot 016-018 | Account 1743 | Location 10 TUCKERS LN | Card 1 Of 1 | 8/11/2025

Building Style	**2 RANCH**	
1.CONV.	5.COLONIAL	9.CONDO
2.RANCH	6.SPLIT	10.
3.R RANCH	7.CONTEMP	11.
4.CAPE	8.COTTAGE	12.
Dwelling Units	**1**	
Other Units	**0**	
Stories	**1 ONE STORY**	
1.1	4.1.5	7.3.5
2.2	5.1.75	8.4
3.3	6.2.5	9.
Exterior Walls	**2 VINYL/ALUMINUM**	
1.WOOD	5.SHINGLE	9.OTHER
2.VIN/AL	6.BRK/STN	10.ALUM
3.COMPOS.	7.SINGLE	11.LOG
4.ASBESTOS	8.HARDY/CO	12.STONE
Roof Surface	**1 ASPHALT SHINGLES**	
1.ASPHALT	4.COMPOSIT	7.ROLL
2.SLATE	5.WOOD	8.
3.METAL	6.OTHER	9.
SF Masonry Trim	**0**	
	0	
	0	
Year Built	**1939**	
Year Remodeled	**0**	
Foundation	**1 CONCRETE**	
1.CONCRETE	4.WOOD	7.
2.C BLOCK	5.SLAB	8.
3.BR/STONE	6.PIERS	9.
Basement	**4 FULL BASEMENT**	
1.1/4 BMT	4.FULL BMT	7.
2.1/2 BMT	5.NONE	8.
3.3/4 BMT	6.	9.NONE
Bsmt Gar # Cars	**0**	
Wet Basement	**2 DAMP BASEMENT**	
1.DRY	4.DIRT FLR	7.
2.DAMP	5.	8.
3.WET	6.	9.

SF Bsmt Living	**0**	
Fin Bsmt Grade	**0 0**	
	0	
Heat Type	**100%**	**2 HOT WATER C IRON**
1.HWBB	5.FWA	9.NO HEAT
2.HWCI	6.GRAVWA	10.
3.H PUMP	7.ELECTRIC	11.
4.RADIANT	8.FL/WALL	12.
Cool Type	**0%**	**9 NONE**
1.REFRIG	4.W&C AIR	7.
2.EVAPOR	5.	8.
3.H PUMP	6.	9.NONE
Kitchen Style	**2 TYPICAL**	
1.MODERN	4.OBSOLETE	7.
2.TYPICAL	5.	8.
3.OLD TYPE	6.	9.NONE
Bath(s) Style	**2 TYPICAL BATH(S)**	
1.MODERN	4.OBSOLETE	7.
2.TYPICAL	5.	8.
3.OLD TYPE	6.	9.NONE
# Rooms	**0**	
# Bedrooms	**0**	
# Full Baths	**1**	
# Half Baths	**0**	
# Addn Fixtures	**0**	
# Fireplaces	**0**	

TRIO

Layout	**1 TYPICAL**	
1.TYPICAL	4.	7.
2.INADEQ	5.	8.
3.	6.	9.
Attic	**9 NONE**	
1.1/4 FIN	4.FULL FIN	7.
2.1/2 FIN	5.FL/STAIR	8.
3.3/4 FIN	6.	9.NONE
Insulation	**1 FULL**	
1.FULL	4.MINIMAL	7.
2.HEAVY	5.PARTIAL	8.
3.CAPPED	6.	9.NONE
Unfinished %	**0%**	
Grade & Factor	**3 C 100%**	
1.E GRADE	4.B GRADE	7.AAA GRAD
2.D GRADE	5.A GRADE	8.M&S PRIC
3.C GRADE	6.AA GRADE	9.SAME
SQFT (Footprint)	**910**	
Condition	**6 GOOD**	
1.POOR	4.AVG	7.V G
2.FAIR	5.AVG+	8.EXC
3.AVG-	6.GOOD	9.SAME
Phys. % Good	**0%**	
Funct. % Good	**100%**	
Functional Code	**9 NONE**	
1.INCOMP	4.PL/HT	7.
2.OVERBLT	5.DAMAGE/D	8.
3.STYLE	6.	9.NONE
Econ. % Good	**100%**	
Economic Code	**NONE**	
0.None	3.NO POWER	7.
1.LOCATION	4.DAMAGE/D	8.
2.ENCROACH	9.NONE	9.
Entrance Code	**0**	
1.INTERIOR	4.VACANT	7.
2.REFUSAL	5.ESTIMATE	8.
3.INFORMED	6.	9.
Information Code	**0**	
1.OWNER	4.AGENT	7.
2.RELATIVE	5.ESTIMATE	8.
3.TENANT	6.OTHER	9.

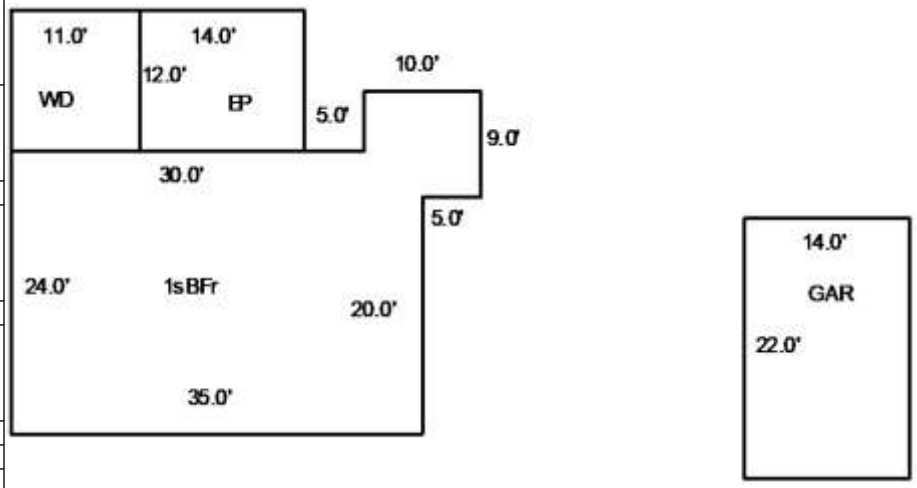

Date Inspected

Additions, Outbuildings & Improvements

Type	Year	Units	Grade	Cond	Phys.	Funct.	Sound Value
68 DECK	2010	132	3 100	4	0 %	100 %	
22 ENCL	2010	168	3 100	4	0 %	100 %	
57 GARAGE (DET)	2022	308	2 100	4	0 %	100 %	
					%	%	
					%	%	
					%	%	
					%	%	
					%	%	
					%	%	
					%	%	

1.ONE STORY FRAM
2.TWO STORY FRAM
3.THREE STORY FR
4.1 & 1/2 STORY
5.1 & 3/4 STORY
6.2 & 1/2 STORY
21.OPEN FRAME POR
22.ENCL PCH/1SFR(
23.FRAME GARAGE
24.FRAME SHED
25.FRAME BAY WIND
26.1SFR OVERHANG
27.UNFIN BASEMENT
28.UNF ATTIC/LOFT
29.FINISHED ATTIC

Map Lot 016-019 Account 1768 Location 8 MILL ST Card 1 Of 1 8/11/2025

JOHN B WARREN & KATHRYN N WARREN TRUST
PO Box 304
Blue Hill ME 04614

B7042P669

Previous Owner
POINT PINELLAS PROPERTIES, LLC
PO BOX 304

BLUE HILL ME 04614
Sale Date: 6/26/2020

Previous Owner
VOLKWEIN, EDWARD A
VOLKWEIN, REGINA M
PO BOX 1599
BLUE HILL ME 04614
Sale Date: 12/15/2016

Previous Owner
RIOUX, WILLIAM & ANN
211 TURKEY FARM ROAD

BLUE HILL ME 04614
Sale Date: 8/13/2007

Inspection Witnessed By:

X Date

No./Date	Description	Date Insp.

Notes:

3/5/20 ACTIVE THAI REST.
7/7/2008-W/Employee- Remove 2nd dwelling unit, add other unit, add year remodeled, adjust foundation and bsmt, heat, remove 1/2 bath, remove attic(pulldown stairs only),adjust condition and shed to SV 3/14/11- REV. W/EMPLOYEE N/C.

Blue Hill

Property Data

Neighborhood	**15 NEIGHBORHOOD 15.**
Tree Growth Year	**0**
X Coordinate	**0**
Y Coordinate	**0**
Zone/Land Use	**21 COMMERCIAL USE**
Secondary Zone	
Topography	**1 LEVEL**

1.LEVEL	4.BELOW ST	7.ROUGH
2.ROLLING	5.LOW	8.
3.ABOVE ST	6.SWAMPY	9.

Utilities	**4 DRILLED WELL 3 PUBLIC SEWER**

1.SUMMER	4.DR WELL	7.SEPTIC
2.WATER	5.DUG WELL	8.SPRING
3.SEWER	6.LAKE WTR	9.NONE

Street	**1 PAVED**

1.PAVED	4.PROPOSED	7.
2.SEMI IMP	5.	8.
3.GRAVEL	6.	9.NONE

	0
SPRINGWORK YEAR	**0**

Sale Data

Sale Date	**6/26/2020**
Price	
Sale Type	**2 LAND &**

1.LAND	4.MOBILE	7.
2.L & B	5.OTHER	8.
3.BUILDING	6.	9.

Financing	**9 UNKNOWN**

1.CONVENT	4.SELLER	7.UNKNOWN
2.FHA/VA	5.PRIVATE	8.
3.ASSUMED	6.CASH	9.UNKNOWN

Validity	**8 OTHER NON VALID**

1.VALID	4.SPLIT	7.RENOVATE
2.RELATED	5.PARTIAL	8.OTHER
3.DISTRESS	6.EXEMPT	9.

Verified	**5 PUBLIC RECORD**

1.BUYER	4.AGENT	7.FAMILY
2.SELLER	5.PUB REC	8.OTHER
3.LENDER	6.MLS	9.CONFID

Assessment Record

Year	Land	Buildings	Exempt	Total
2012	173,300	108,100	0	281,400
2013	147,300	92,000	0	239,300
2014	147,300	92,000	0	239,300
2015	147,300	92,000	0	239,300
2016	147,300	92,000	0	239,300
2017	147,300	92,000	0	239,300
2018	147,300	92,000	0	239,300
2019	147,300	92,000	0	239,300
2020	147,300	92,000	0	239,300
2021	147,300	92,000	0	239,300
2022	147,300	92,000	0	239,300
2023	147,300	92,000	0	239,300
2024	186,200	172,200	0	358,400
2025	186,200	172,200	0	358,400

Land Data

Front Foot	Type	Effective Frontage	Effective Depth	Influence Factor	Influence Code
11.REGULAR LOT				%	
12.SECONDARY				%	
13.EXCESS FRONTAG				%	
14.REAR LAND				%	
15.MISCELLANEOUS				%	
				%	
				%	
Square Foot		**Square Feet**			
16.REGULAR LOT				%	
17.SECONDARY LOT				%	
18.EXCESS LAND				%	
19.CONDOMINIUM				%	
20.MISCELLANEOUS				%	
				%	
				%	
Fract. Acre		**Acreage/Sites**			
21.HOUSELOT(FRCT)	21	0.30		100 %	0
22.BASELOT(FRCT)				%	
23.REAR(FRCT)				%	
Acres				%	
24.HOUSELOT				%	
25.BASELOT				%	
26.FRONTAGE 1				%	
27.FRONTAGE 2				%	
28.REAR LAND 1					
29.REAR LAND 2					

Total Acreage 0.30

Influence Codes

1.USE
2.R/W
3.TOPOGRAPHY
4.SIZE
5.ACCESS
6.RESTRICTIONS
7.SHAPE
8.SEMI-IMPROVED
9.FRACTIONAL
Acres
30.REAR LAND 3
31.REAR LAND 4
32.PASTURE
33.CROP
34.HORTICUL I
35.HORTUCUL II
36.ORCHARD
37.SOFTWOOD
38.MIXED WOOD
39.HARDWOOD
40.WASTE
41.GRAVEL PIT
42.MOBILE HOME SI
43.CONDO SITE
44.EXTRA SET OF L
45.M H HOOK-UP
46.HOLE/SITE

Blue Hill

Map Lot 016-019 | Account 1768 | Location 8 MILL ST | Card 1 Of 1 | 8/11/2025

Building Style	**1 CONVENTIONAL**	
1.CONV.	5.COLONIAL	9.CONDO
2.RANCH	6.SPLIT	10.
3.R RANCH	7.CONTEMP	11.
4.CAPE	8.COTTAGE	12.
Dwelling Units	**0**	
Other Units	**1**	
Stories	**1 ONE STORY**	
1.1	4.1.5	7.3.5
2.2	5.1.75	8.4
3.3	6.2.5	9.
Exterior Walls	**5 SHINGLE**	
1.WOOD	5.SHINGLE	9.OTHER
2.VIN/AL	6.BRK/STN	10.ALUM
3.COMPOS.	7.SINGLE	11.LOG
4.ASBESTOS	8.HARDY/CO	12.STONE
Roof Surface	**1 ASPHALT SHINGLES**	
1.ASPHALT	4.COMPOSIT	7.ROLL
2.SLATE	5.WOOD	8.
3.METAL	6.OTHER	9.
SF Masonry Trim	**0**	
	0	
	0	
Year Built	**1980**	
Year Remodeled	**2007**	
Foundation	**1 CONCRETE**	
1.CONCRETE	4.WOOD	7.
2.C BLOCK	5.SLAB	8.
3.BR/STONE	6.PIERS	9.
Basement	**5 CRAWL SPACE**	
1.1/4 BMT	4.FULL BMT	7.
2.1/2 BMT	5.NONE	8.
3.3/4 BMT	6.	9.NONE
Bsmt Gar # Cars	**0**	
Wet Basement	**9 NO BASEMENT**	
1.DRY	4.DIRT FLR	7.
2.DAMP	5.	8.
3.WET	6.	9.

SF Bsmt Living	**0**	
Fin Bsmt Grade	**0 0**	
	0	
Heat Type	**100%**	**1 HOT WATER BB**
1.HWBB	5.FWA	9.NO HEAT
2.HWCI	6.GRAVWA	10.
3.H PUMP	7.ELECTRIC	11.
4.RADIANT	8.FL/WALL	12.
Cool Type	**0%**	**9 NONE**
1.REFRIG	4.W&C AIR	7.
2.EVAPOR	5.	8.
3.H PUMP	6.	9.NONE
Kitchen Style	**2 TYPICAL**	
1.MODERN	4.OBSOLETE	7.
2.TYPICAL	5.	8.
3.OLD TYPE	6.	9.NONE
Bath(s) Style	**2 TYPICAL BATH(S)**	
1.MODERN	4.OBSOLETE	7.
2.TYPICAL	5.	8.
3.OLD TYPE	6.	9.NONE
# Rooms	**0**	
# Bedrooms	**0**	
# Full Baths	**0**	
# Half Baths	**1**	
# Addn Fixtures	**0**	
# Fireplaces	**0**	

TRIO

Layout	**1 TYPICAL**	
1.TYPICAL	4.	7.
2.INADEQ	5.	8.
3.	6.	9.
Attic	**9 NONE**	
1.1/4 FIN	4.FULL FIN	7.
2.1/2 FIN	5.FL/STAIR	8.
3.3/4 FIN	6.	9.NONE
Insulation	**1 FULL**	
1.FULL	4.MINIMAL	7.
2.HEAVY	5.PARTIAL	8.
3.CAPPED	6.	9.NONE
Unfinished %	**0%**	
Grade & Factor	**2 D 110%**	
1.E GRADE	4.B GRADE	7.AAA GRAD
2.D GRADE	5.A GRADE	8.M&S PRIC
3.C GRADE	6.AA GRADE	9.SAME
SQFT (Footprint)	**1414**	
Condition	**6 GOOD**	
1.POOR	4.AVG	7.V G
2.FAIR	5.AVG+	8.EXC
3.AVG-	6.GOOD	9.SAME
Phys. % Good	**0%**	
Funct. % Good	**100%**	
Functional Code	**9 NONE**	
1.INCOMP	4.PL/HT	7.
2.OVERBLT	5.DAMAGE/D	8.
3.STYLE	6.	9.NONE
Econ. % Good	**100%**	
Economic Code	**NONE**	
0.None	3.NO POWER	7.
1.LOCATION	4.DAMAGE/D	8.
2.ENCROACH	9.NONE	9.
Entrance Code	**1 INTERIOR INSPECT**	
1.INTERIOR	4.VACANT	7.
2.REFUSAL	5.ESTIMATE	8.
3.INFORMED	6.	9.
Information Code	**1 OWNER**	
1.OWNER	4.AGENT	7.
2.RELATIVE	5.ESTIMATE	8.
3.TENANT	6.OTHER	9.

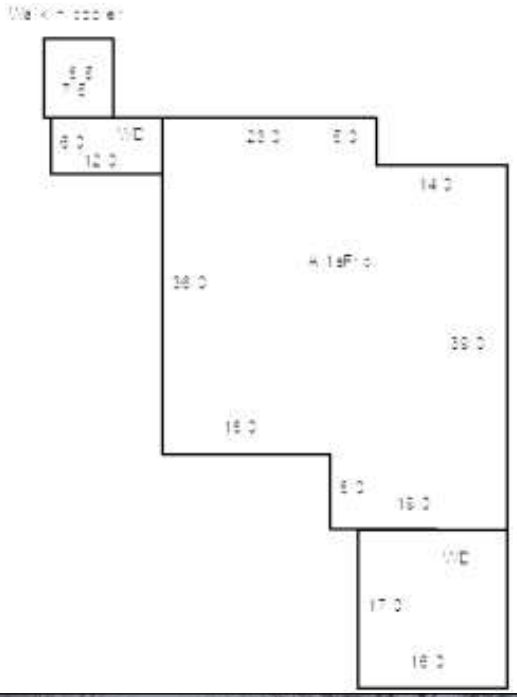

Date Inspected 5/14/2002

Additions, Outbuildings & Improvements

Type	Year	Units	Grade	Cond	Phys.	Funct.	Sound Value
68 DECK	2006	72	2 100	4	0 %	100 %	
68 DECK	1998	272	2 100	4	0 %	100 %	
24 FRAME SHED	2004				%	%	800
					%	%	
					%	%	
					%	%	
					%	%	
					%	%	
					%	%	
					%	%	

1.ONE STORY FRAM
2.TWO STORY FRAM
3.THREE STORY FR
4.1 & 1/2 STORY
5.1 & 3/4 STORY
6.2 & 1/2 STORY
21.OPEN FRAME POR
22.ENCL PCH/1SFR(
23.FRAME GARAGE
24.FRAME SHED
25.FRAME BAY WIND
26.1SFR OVERHANG
27.UNFIN BASEMENT
28.UNF ATTIC/LOFT
29.FINISHED ATTIC

Map Lot 016-020 Account 1707 Location 1 ANGEL AVE Card 1 Of 1 8/11/2025

ADVANTA IRA SERVICES, LLC
FBO- KATHRYN WARREN IRA #8005369
13191 STARKEY ROAD
SUITE 2
LARGO FL 33773
B6008P28 B6181P239 B6851P317

Previous Owner
SHEPLEY, ROGER D
SHEPLEY, PAMELA
120 VILLAGE AVENUE
DEDHAM MA 02026
Sale Date: 10/25/2017

Previous Owner
GRINDLE, JUDITH A
1 ANGEL AVE.

BLUE HILL ME 04614
Sale Date: 3/27/2013

Previous Owner
TAPLEY, MURRAY
POB 833

BLUE HILL ME 04614
Sale Date: 8/23/2006

Inspection Witnessed By:

X Date

No./Date	Description	Date Insp.

Notes:
3/14/11- REV. NAH N/C.
'13 SPLIT .20 AC W/ HSE STAYS LOT 20 TO SHEPLY

Blue Hill

Property Data

Neighborhood **78 NEIGHBORHOOD 78.**

Tree Growth Year **0**

X Coordinate **0**

Y Coordinate **0**

Zone/Land Use **11 RESIDENTIAL**

Secondary Zone

Topography **3 ABOVE STREET**

1.LEVEL	4.BELOW ST	7.ROUGH
2.ROLLING	5.LOW	8.
3.ABOVE ST	6.SWAMPY	9.

Utilities **4 DRILLED WELL 7 SEPTIC**

1.SUMMER	4.DR WELL	7.SEPTIC
2.WATER	5.DUG WELL	8.SPRING
3.SEWER	6.LAKE WTR	9.NONE

Street **1 PAVED**

1.PAVED	4.PROPOSED	7.
2.SEMI IMP	5.	8.
3.GRAVEL	6.	9.NONE

0

SPRINGWORK YEAR **0**

Sale Data

Sale Date **10/25/2017**

Price **246,400**

Sale Type **2 LAND &**

1.LAND	4.MOBILE	7.
2.L & B	5.OTHER	8.
3.BUILDING	6.	9.

Financing **7 UNKNOWN.....**

1.CONVENT	4.SELLER	7.UNKNOWN
2.FHA/VA	5.PRIVATE	8.
3.ASSUMED	6.CASH	9.UNKNOWN

Validity **4**

1.VALID	4.SPLIT	7.RENOVATE
2.RELATED	5.PARTIAL	8.OTHER
3.DISTRESS	6.EXEMPT	9.

Verified **5 PUBLIC RECORD**

1.BUYER	4.AGENT	7.FAMILY
2.SELLER	5.PUB REC	8.OTHER
3.LENDER	6.MLS	9.CONFID

Assessment Record

Year	Land	Buildings	Exempt	Total
2012	93,700	121,000	0	214,700
2013	39,600	78,700	0	118,300
2014	39,600	78,700	0	118,300
2015	39,600	78,700	0	118,300
2016	39,600	78,700	0	118,300
2017	39,600	78,700	0	118,300
2018	39,600	78,700	0	118,300
2019	39,600	78,700	0	118,300
2020	39,600	78,700	0	118,300
2021	39,600	78,700	0	118,300
2022	39,600	78,700	0	118,300
2023	39,600	78,700	0	118,300
2024	53,800	142,800	0	196,600
2025	53,800	142,800	0	196,600

Land Data

Front Foot	Type	Effective Frontage	Effective Depth	Influence Factor	Influence Code
11.REGULAR LOT				%	
12.SECONDARY				%	
13.EXCESS FRONTAG				%	
14.REAR LAND				%	
15.MISCELLANEOUS				%	
				%	
				%	
Square Foot		**Square Feet**			
16.REGULAR LOT				%	
17.SECONDARY LOT				%	
18.EXCESS LAND				%	
19.CONDOMINIUM				%	
20.MISCELLANEOUS				%	
				%	
				%	
Fract. Acre		**Acreage/Sites**			
21.HOUSELOT(FRCT)	21	0.10		100 %	0
22.BASELOT(FRCT)				%	
23.REAR(FRCT)				%	
Acres				%	
24.HOUSELOT				%	
25.BASELOT				%	
26.FRONTAGE 1				%	
27.FRONTAGE 2				%	
28.REAR LAND 1				%	
29.REAR LAND 2				%	

Total Acreage 0.10

Influence Codes

1.USE
2.R/W
3.TOPOGRAPHY
4.SIZE
5.ACCESS
6.RESTRICTIONS
7.SHAPE
8.SEMI-IMPROVED
9.FRACTIONAL
Acres
30.REAR LAND 3
31.REAR LAND 4
32.PASTURE
33.CROP
34.HORTICUL I
35.HORTUCUL II
36.ORCHARD
37.SOFTWOOD
38.MIXED WOOD
39.HARDWOOD
40.WASTE
41.GRAVEL PIT
42.MOBILE HOME SI
43.CONDO SITE
44.EXTRA SET OF L
45.M H HOOK-UP
46.HOLE/SITE

Blue Hill

Map Lot 016-020 | Account 1707 | Location 1 ANGEL AVE | Card 1 Of 1 | 8/11/2025

Building Style	**1 CONVENTIONAL**		
1.CONV.	5.COLONIAL	9.CONDO	
2.RANCH	6.SPLIT	10.	
3.R RANCH	7.CONTEMP	11.	
4.CAPE	8.COTTAGE	12.	
Dwelling Units	**1**		
Other Units	**0**		
Stories	**1 ONE STORY**		
1.1	4.1.5	7.3.5	
2.2	5.1.75	8.4	
3.3	6.2.5	9.	
Exterior Walls	**2 VINYL/ALUMINUM**		
1.WOOD	5.SHINGLE	9.OTHER	
2.VIN/AL	6.BRK/STN	10.ALUM	
3.COMPOS.	7.SINGLE	11.LOG	
4.ASBESTOS	8.HARDY/CO	12.STONE	
Roof Surface	**1 ASPHALT SHINGLES**		
1.ASPHALT	4.COMPOSIT	7.ROLL	
2.SLATE	5.WOOD	8.	
3.METAL	6.OTHER	9.	
SF Masonry Trim	**0**		
	0		
	0		
Year Built	**1885**		
Year Remodeled	**0**		
Foundation	**1 CONCRETE**		
1.CONCRETE	4.WOOD	7.	
2.C BLOCK	5.SLAB	8.	
3.BR/STONE	6.PIERS	9.	
Basement	**4 FULL BASEMENT**		
1.1/4 BMT	4.FULL BMT	7.	
2.1/2 BMT	5.NONE	8.	
3.3/4 BMT	6.	9.NONE	
Bsmt Gar # Cars	**0**		
Wet Basement	**1 DRY BASEMENT**		
1.DRY	4.DIRT FLR	7.	
2.DAMP	5.	8.	
3.WET	6.	9.	

SF Bsmt Living	**0**		
Fin Bsmt Grade	**0 0**		
	0		
Heat Type	**100%**	**1 HOT WATER BB**	
1.HWBB	5.FWA	9.NO HEAT	
2.HWCI	6.GRAVWA	10.	
3.H PUMP	7.ELECTRIC	11.	
4.RADIANT	8.FL/WALL	12.	
Cool Type	**0%**	**9 NONE**	
1.REFRIG	4.W&C AIR	7.	
2.EVAPOR	5.	8.	
3.H PUMP	6.	9.NONE	
Kitchen Style	**2 TYPICAL**		
1.MODERN	4.OBSOLETE	7.	
2.TYPICAL	5.	8.	
3.OLD TYPE	6.	9.NONE	
Bath(s) Style	**2 TYPICAL BATH(S)**		
1.MODERN	4.OBSOLETE	7.	
2.TYPICAL	5.	8.	
3.OLD TYPE	6.	9.NONE	
# Rooms	**0**		
# Bedrooms	**0**		
# Full Baths	**1**		
# Half Baths	**0**		
# Addn Fixtures	**0**		
# Fireplaces	**0**		

TRIO

Layout	**1 TYPICAL**		
1.TYPICAL	4.	7.	
2.INADEQ	5.	8.	
3.	6.	9.	
Attic	**4 FULL FINISHED**		
1.1/4 FIN	4.FULL FIN	7.	
2.1/2 FIN	5.FL/STAIR	8.	
3.3/4 FIN	6.	9.NONE	
Insulation	**1 FULL**		
1.FULL	4.MINIMAL	7.	
2.HEAVY	5.PARTIAL	8.	
3.CAPPED	6.	9.NONE	
Unfinished %	**0%**		
Grade & Factor	**3 C 100%**		
1.E GRADE	4.B GRADE	7.AAA GRAD	
2.D GRADE	5.A GRADE	8.M&S PRIC	
3.C GRADE	6.AA GRADE	9.SAME	
SQFT (Footprint)	**392**		
Condition	**5 ABOVE AVERAGE**		
1.POOR	4.AVG	7.V G	
2.FAIR	5.AVG+	8.EXC	
3.AVG-	6.GOOD	9.SAME	
Phys. % Good	**0%**		
Funct. % Good	**100%**		
Functional Code	**9 NONE**		
1.INCOMP	4.PL/HT	7.	
2.OVERBLT	5.DAMAGE/D	8.	
3.STYLE	6.	9.NONE	
Econ. % Good	**100%**		
Economic Code	**NONE**		
0.None	3.NO POWER	7.	
1.LOCATION	4.DAMAGE/D	8.	
2.ENCROACH	9.NONE	9.	
Entrance Code	**0**		
1.INTERIOR	4.VACANT	7.	
2.REFUSAL	5.ESTIMATE	8.	
3.INFORMED	6.	9.	
Information Code	**0**		
1.OWNER	4.AGENT	7.	
2.RELATIVE	5.ESTIMATE	8.	
3.TENANT	6.OTHER	9.	

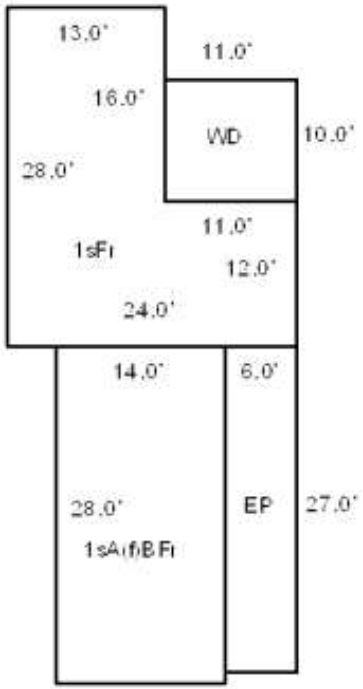

Date Inspected

Additions, Outbuildings & Improvements

Type	Year	Units	Grade	Cond	Phys.	Funct.	Sound Value
22 ENCL	0	162	0 0	0	0 %	0 %	
1 ONE STORY	0	496	0 0	0	0 %	0 %	
68 DECK	0	110	0 0	0	0 %	0 %	
					%	%	
					%	%	
					%	%	
					%	%	
					%	%	
					%	%	
					%	%	

1.ONE STORY FRAM
2.TWO STORY FRAM
3.THREE STORY FR
4.1 & 1/2 STORY
5.1 & 3/4 STORY
6.2 & 1/2 STORY
21.OPEN FRAME POR
22.ENCL PCH/1SFR(
23.FRAME GARAGE
24.FRAME SHED
25.FRAME BAY WIND
26.1SFR OVERHANG
27.UNFIN BASEMENT
28.UNF ATTIC/LOFT
29.FINISHED ATTIC

Map Lot 016-020-A | Account 292 | Location 14 MILL ST | Card 1 Of 1 | 8/11/2025

JOHN B WARREN & KATHRYN N WARREN TRUST
PO Box 304
Blue Hill ME 04614

B7042P672

Previous Owner
MILL ROAD LLC
SHEPLEY, ROGER & PAMELA
120 VILLAGE AVE
DEDHAM MA 02026
Sale Date: 9/07/2017

Inspection Witnessed By:

X Date

No./Date	Description	Date Insp.

Notes:

3/26/24 ADD SHED & WD, INT. INC
'13 NEW LOT 1.20 AC W/ GAR FROM LOT 20

Blue Hill

Property Data

Neighborhood **78 NEIGHBORHOOD 78.**

Tree Growth Year **0**

X Coordinate **0**

Y Coordinate **0**

Zone/Land Use **11 RESIDENTIAL**

Secondary Zone

Topography **2 ROLLING**

1.LEVEL	4.BELOW ST	7.ROUGH
2.ROLLING	5.LOW	8.
3.ABOVE ST	6.SWAMPY	9.

Utilities **4 DRILLED WELL 3 PUBLIC SEWER**

1.SUMMER	4.DR WELL	7.SEPTIC
2.WATER	5.DUG WELL	8.SPRING
3.SEWER	6.LAKE WTR	9.NONE

Street **1 PAVED**

1.PAVED	4.PROPOSED	7.
2.SEMI IMP	5.	8.
3.GRAVEL	6.	9.NONE

0

SPRINGWORK YEAR **0**

Sale Data

Sale Date **6/22/2020**

Price

Sale Type **2 LAND &**

1.LAND	4.MOBILE	7.
2.L & B	5.OTHER	8.
3.BUILDING	6.	9.

Financing **9 UNKNOWN**

1.CONVENT	4.SELLER	7.UNKNOWN
2.FHA/VA	5.PRIVATE	8.
3.ASSUMED	6.CASH	9.UNKNOWN

Validity **8 OTHER NON VALID**

1.VALID	4.SPLIT	7.RENOVATE
2.RELATED	5.PARTIAL	8.OTHER
3.DISTRESS	6.EXEMPT	9.

Verified **5 PUBLIC RECORD**

1.BUYER	4.AGENT	7.FAMILY
2.SELLER	5.PUB REC	8.OTHER
3.LENDER	6.MLS	9.CONFID

Assessment Record

Year	Land	Buildings	Exempt	Total
2013	63,100	24,200	0	87,300
2014	63,100	24,200	0	87,300
2015	63,100	24,200	0	87,300
2016	63,100	24,200	0	87,300
2017	63,100	24,200	0	87,300
2018	63,100	24,200	0	87,300
2019	63,100	24,200	0	87,300
2020	63,100	24,200	0	87,300
2021	63,100	24,200	0	87,300
2022	63,100	24,200	0	87,300
2023	63,100	24,200	0	87,300
2024	123,700	93,100	0	216,800
2025	123,700	93,100	0	216,800

Land Data

Front Foot	Type	Effective Frontage	Effective Depth	Influence Factor	Influence Code
11.REGULAR LOT				%	
12.SECONDARY				%	
13.EXCESS FRONTAG				%	
14.REAR LAND				%	
15.MISCELLANEOUS				%	
				%	
				%	
Square Foot		**Square Feet**			
16.REGULAR LOT				%	
17.SECONDARY LOT				%	
18.EXCESS LAND				%	
19.CONDOMINIUM				%	
20.MISCELLANEOUS				%	
				%	
				%	
Fract. Acre		**Acreage/Sites**			
21.HOUSELOT(FRCT)	21	0.50		100 %	0
22.BASELOT(FRCT)	28	0.70		100 %	0
23.REAR(FRCT)				%	
Acres				%	
24.HOUSELOT				%	
25.BASELOT				%	
26.FRONTAGE 1				%	
27.FRONTAGE 2				%	
28.REAR LAND 1				%	
29.REAR LAND 2				%	

Total Acreage 1.20

Influence Codes

1.USE
2.R/W
3.TOPOGRAPHY
4.SIZE
5.ACCESS
6.RESTRICTIONS
7.SHAPE
8.SEMI-IMPROVED
9.FRACTIONAL
Acres
30.REAR LAND 3
31.REAR LAND 4
32.PASTURE
33.CROP
34.HORTICUL I
35.HORTUCUL II
36.ORCHARD
37.SOFTWOOD
38.MIXED WOOD
39.HARDWOOD
40.WASTE
41.GRAVEL PIT
42.MOBILE HOME SI
43.CONDO SITE
44.EXTRA SET OF L
45.M H HOOK-UP
46.HOLE/SITE

Blue Hill

Map Lot 016-020-A | Account 292 | Location 14 MILL ST | Card 1 Of 1 | 8/11/2025

Building Style		
1.CONV.	5.COLONIAL	9.CONDO
2.RANCH	6.SPLIT	10.
3.R RANCH	7.CONTEMP	11.
4.CAPE	8.COTTAGE	12.

Dwelling Units
Other Units

Stories		
1.1	4.1.5	7.3.5
2.2	5.1.75	8.4
3.3	6.2.5	9.

Exterior Walls		
1.WOOD	5.SHINGLE	9.OTHER
2.VIN/AL	6.BRK/STN	10.ALUM
3.COMPOS.	7.SINGLE	11.LOG
4.ASBESTOS	8.HARDY/CO	12.STONE

Roof Surface		
1.ASPHALT	4.COMPOSIT	7.ROLL
2.SLATE	5.WOOD	8.
3.METAL	6.OTHER	9.

SF Masonry Trim

Year Built
Year Remodeled

Foundation		
1.CONCRETE	4.WOOD	7.
2.C BLOCK	5.SLAB	8.
3.BR/STONE	6.PIERS	9.

Basement		
1.1/4 BMT	4.FULL BMT	7.
2.1/2 BMT	5.NONE	8.
3.3/4 BMT	6.	9.NONE

Bsmt Gar # Cars

Wet Basement		
1.DRY	4.DIRT FLR	7.
2.DAMP	5.	8.
3.WET	6.	9.

SF Bsmt Living
Fin Bsmt Grade

Heat Type		
1.HWBB	5.FWA	9.NO HEAT
2.HWCI	6.GRAVWA	10.
3.H PUMP	7.ELECTRIC	11.
4.RADIANT	8.FL/WALL	12.

Cool Type		
1.REFRIG	4.W&C AIR	7.
2.EVAPOR	5.	8.
3.H PUMP	6.	9.NONE

Kitchen Style		
1.MODERN	4.OBSOLETE	7.
2.TYPICAL	5.	8.
3.OLD TYPE	6.	9.NONE

Bath(s) Style		
1.MODERN	4.OBSOLETE	7.
2.TYPICAL	5.	8.
3.OLD TYPE	6.	9.NONE

Rooms
Bedrooms
Full Baths
Half Baths
Addn Fixtures
Fireplaces

TRIO

Layout		
1.TYPICAL	4.	7.
2.INADEQ	5.	8.
3.	6.	9.

Attic		
1.1/4 FIN	4.FULL FIN	7.
2.1/2 FIN	5.FL/STAIR	8.
3.3/4 FIN	6.	9.NONE

Insulation		
1.FULL	4.MINIMAL	7.
2.HEAVY	5.PARTIAL	8.
3.CAPPED	6.	9.NONE

Unfinished %

Grade & Factor		
1.E GRADE	4.B GRADE	7.AAA GRAD
2.D GRADE	5.A GRADE	8.M&S PRIC
3.C GRADE	6.AA GRADE	9.SAME

SQFT (Footprint)

Condition		
1.POOR	4.AVG	7.V G
2.FAIR	5.AVG+	8.EXC
3.AVG-	6.GOOD	9.SAME

Phys. % Good
Funct. % Good

Functional Code		
1.INCOMP	4.PL/HT	7.
2.OVERBLT	5.DAMAGE/D	8.
3.STYLE	6.	9.NONE

Econ. % Good

Economic Code		
0.None	3.NO POWER	7.
1.LOCATION	4.DAMAGE/D	8.
2.ENCROACH	9.NONE	9.

Entrance Code **0**		
1.INTERIOR	4.VACANT	7.
2.REFUSAL	5.ESTIMATE	8.
3.INFORMED	6.	9.

Information Code **0**		
1.OWNER	4.AGENT	7.
2.RELATIVE	5.ESTIMATE	8.
3.TENANT	6.OTHER	9.

Date Inspected

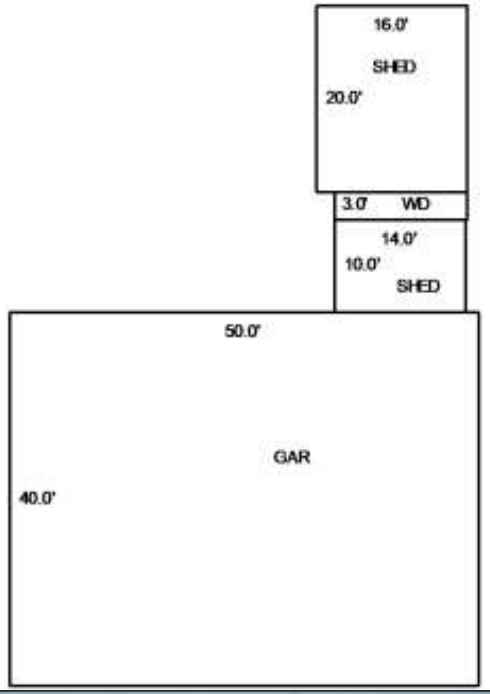

Additions, Outbuildings & Improvements

Type	Year	Units	Grade	Cond	Phys.	Funct.	Sound Value
57 GARAGE (DET)	0	2000	3 100	6	0 %	90 %	
24 FRAME SHED	0	320	2 100	3	0 %	75 %	
24 FRAME SHED	2023	140	3 100	4	0 %	75 %	
68 DECK	2023	42	3 100	4	0 %	100 %	
					%	%	
					%	%	
					%	%	
					%	%	
					%	%	
					%	%	

1.ONE STORY FRAM
2.TWO STORY FRAM
3.THREE STORY FR
4.1 & 1/2 STORY
5.1 & 3/4 STORY
6.2 & 1/2 STORY
21.OPEN FRAME POR
22.ENCL PCH/1SFR(
23.FRAME GARAGE
24.FRAME SHED
25.FRAME BAY WIND
26.1SFR OVERHANG
27.UNFIN BASEMENT
28.UNF ATTIC/LOFT
29.FINISHED ATTIC

Map Lot 016-020-B | Account 299 | Location MILL ST. - LAND | Card 1 Of 1 | 8/11/2025

ADVANTA IRA SERVICES, LLC.
FBO-KATHRYN WARREN IRA #8005369
13191 STARKEY ROAD
SUITE 2
LARGO FL 33773
B6008P30 B6181P239 B6851P320

Previous Owner
SHEPLEY, PAMELA H
SHEPLEY, ROGER D.
120 VILLAGE AVENUE
DEDHAM MA 02026
Sale Date: 10/25/2017

Inspection Witnessed By:

X Date

No./Date	Description	Date Insp.

Notes:
'13 NEW LOT .80 AC FROM LOT 20

Blue Hill

Property Data

Neighborhood **78 NEIGHBORHOOD 78.**

Tree Growth Year **0**

X Coordinate **0**

Y Coordinate **0**

Zone/Land Use **11 RESIDENTIAL**

Secondary Zone

Topography **7 ROUGH**

1.LEVEL	4.BELOW ST	7.ROUGH
2.ROLLING	5.LOW	8.
3.ABOVE ST	6.SWAMPY	9.

Utilities

1.SUMMER	4.DR WELL	7.SEPTIC
2.WATER	5.DUG WELL	8.SPRING
3.SEWER	6.LAKE WTR	9.NONE

Street **1 PAVED**

1.PAVED	4.PROPOSED	7.
2.SEMI IMP	5.	8.
3.GRAVEL	6.	9.NONE

0

SPRINGWORK YEAR **0**

Sale Data

Sale Date **10/25/2017**

Price **33,600**

Sale Type **1 LAND ONLY**

1.LAND	4.MOBILE	7.
2.L & B	5.OTHER	8.
3.BUILDING	6.	9.

Financing **9 UNKNOWN**

1.CONVENT	4.SELLER	7.UNKNOWN
2.FHA/VA	5.PRIVATE	8.
3.ASSUMED	6.CASH	9.UNKNOWN

Validity **4**

1.VALID	4.SPLIT	7.RENOVATE
2.RELATED	5.PARTIAL	8.OTHER
3.DISTRESS	6.EXEMPT	9.

Verified **5 PUBLIC RECORD**

1.BUYER	4.AGENT	7.FAMILY
2.SELLER	5.PUB REC	8.OTHER
3.LENDER	6.MLS	9.CONFID

Assessment Record

Year	Land	Buildings	Exempt	Total
2013	61,400	0	0	61,400
2014	61,400	0	0	61,400
2015	61,400	0	0	61,400
2016	61,400	0	0	61,400
2017	61,400	0	0	61,400
2018	61,400	0	0	61,400
2019	61,400	0	0	61,400
2020	61,400	0	0	61,400
2021	61,400	0	0	61,400
2022	61,400	0	0	61,400
2023	61,400	0	0	61,400
2024	61,600	0	0	61,600
2025	61,600	0	0	61,600

Land Data

Front Foot	Type	Effective Frontage	Effective Depth	Influence Factor	Influence Code
11.REGULAR LOT				%	
12.SECONDARY				%	
13.EXCESS FRONTAG				%	
14.REAR LAND				%	
15.MISCELLANEOUS				%	
				%	
				%	
Square Foot		**Square Feet**			
16.REGULAR LOT				%	
17.SECONDARY LOT				%	
18.EXCESS LAND				%	
19.CONDOMINIUM				%	
20.MISCELLANEOUS				%	
				%	
				%	
Fract. Acre		**Acreage/Sites**			
21.HOUSELOT(FRCT)	22	0.50		100 %	0
22.BASELOT(FRCT)	28	0.30		100 %	0
23.REAR(FRCT)				%	
Acres				%	
24.HOUSELOT				%	
25.BASELOT				%	
26.FRONTAGE 1				%	
27.FRONTAGE 2				%	
28.REAR LAND 1				%	
29.REAR LAND 2				%	

Total Acreage 0.80

Influence Codes

1.USE
2.R/W
3.TOPOGRAPHY
4.SIZE
5.ACCESS
6.RESTRICTIONS
7.SHAPE
8.SEMI-IMPROVED
9.FRACTIONAL
Acres
30.REAR LAND 3
31.REAR LAND 4
32.PASTURE
33.CROP
34.HORTICUL I
35.HORTUCUL II
36.ORCHARD
37.SOFTWOOD
38.MIXED WOOD
39.HARDWOOD
40.WASTE
41.GRAVEL PIT
42.MOBILE HOME SI
43.CONDO SITE
44.EXTRA SET OF L
45.M H HOOK-UP
46.HOLE/SITE

Blue Hill

Map Lot 016-020-B | Account 299 | Location MILL ST. - LAND | Card 1 Of 1 | 8/11/2025

Building Style		
1.CONV.	5.COLONIAL	9.CONDO
2.RANCH	6.SPLIT	10.
3.R RANCH	7.CONTEMP	11.
4.CAPE	8.COTTAGE	12.

Dwelling Units
Other Units

Stories		
1.1	4.1.5	7.3.5
2.2	5.1.75	8.4
3.3	6.2.5	9.

Exterior Walls		
1.WOOD	5.SHINGLE	9.OTHER
2.VIN/AL	6.BRK/STN	10.ALUM
3.COMPOS.	7.SINGLE	11.LOG
4.ASBESTOS	8.HARDY/CO	12.STONE

Roof Surface		
1.ASPHALT	4.COMPOSIT	7.ROLL
2.SLATE	5.WOOD	8.
3.METAL	6.OTHER	9.

SF Masonry Trim

Year Built
Year Remodeled

Foundation		
1.CONCRETE	4.WOOD	7.
2.C BLOCK	5.SLAB	8.
3.BR/STONE	6.PIERS	9.

Basement		
1.1/4 BMT	4.FULL BMT	7.
2.1/2 BMT	5.NONE	8.
3.3/4 BMT	6.	9.NONE

Bsmt Gar # Cars

Wet Basement		
1.DRY	4.DIRT FLR	7.
2.DAMP	5.	8.
3.WET	6.	9.

SF Bsmt Living
Fin Bsmt Grade

Heat Type		
1.HWBB	5.FWA	9.NO HEAT
2.HWCI	6.GRAVWA	10.
3.H PUMP	7.ELECTRIC	11.
4.RADIANT	8.FL/WALL	12.

Cool Type		
1.REFRIG	4.W&C AIR	7.
2.EVAPOR	5.	8.
3.H PUMP	6.	9.NONE

Kitchen Style		
1.MODERN	4.OBSOLETE	7.
2.TYPICAL	5.	8.
3.OLD TYPE	6.	9.NONE

Bath(s) Style		
1.MODERN	4.OBSOLETE	7.
2.TYPICAL	5.	8.
3.OLD TYPE	6.	9.NONE

Rooms
Bedrooms
Full Baths
Half Baths
Addn Fixtures
Fireplaces

TRIO

Layout		
1.TYPICAL	4.	7.
2.INADEQ	5.	8.
3.	6.	9.

Attic		
1.1/4 FIN	4.FULL FIN	7.
2.1/2 FIN	5.FL/STAIR	8.
3.3/4 FIN	6.	9.NONE

Insulation		
1.FULL	4.MINIMAL	7.
2.HEAVY	5.PARTIAL	8.
3.CAPPED	6.	9.NONE

Unfinished %

Grade & Factor		
1.E GRADE	4.B GRADE	7.AAA GRAD
2.D GRADE	5.A GRADE	8.M&S PRIC
3.C GRADE	6.AA GRADE	9.SAME

SQFT (Footprint)

Condition		
1.POOR	4.AVG	7.V G
2.FAIR	5.AVG+	8.EXC
3.AVG-	6.GOOD	9.SAME

Phys. % Good
Funct. % Good

Functional Code		
1.INCOMP	4.PL/HT	7.
2.OVERBLT	5.DAMAGE/D	8.
3.STYLE	6.	9.NONE

Econ. % Good

Economic Code		
0.None	3.NO POWER	7.
1.LOCATION	4.DAMAGE/D	8.
2.ENCROACH	9.NONE	9.

Entrance Code **0**		
1.INTERIOR	4.VACANT	7.
2.REFUSAL	5.ESTIMATE	8.
3.INFORMED	6.	9.

Information Code **0**		
1.OWNER	4.AGENT	7.
2.RELATIVE	5.ESTIMATE	8.
3.TENANT	6.OTHER	9.

Date Inspected

Additions, Outbuildings & Improvements

Type	Year	Units	Grade	Cond	Phys.	Funct.	Sound Value
					%	%	
					%	%	
					%	%	
					%	%	
					%	%	
					%	%	
					%	%	
					%	%	
					%	%	
					%	%	

1.ONE STORY FRAM
2.TWO STORY FRAM
3.THREE STORY FR
4.1 & 1/2 STORY
5.1 & 3/4 STORY
6.2 & 1/2 STORY
21.OPEN FRAME POR
22.ENCL PCH/1SFR(
23.FRAME GARAGE
24.FRAME SHED
25.FRAME BAY WIND
26.1SFR OVERHANG
27.UNFIN BASEMENT
28.UNF ATTIC/LOFT
29.FINISHED ATTIC

Map Lot 016-021 | Account 1129 | Location 52 PLEASANT ST | Card 1 Of 1 | 8/11/2025

DIAZ, PATRICK J LINEHAN
DIAZ, DANIEL LINEHAN
Po Box 303
BLUE HILL ME 04614

B7227P827

Previous Owner
RUGER, JOHN
P.O. BOX 273

BLUE HILL ME 04614
Sale Date: 12/12/2018

Previous Owner
RUGER, STANLEY CO TRUSTEE
RUGER, MARILYN CO TRUSTEE
3V N. BOUGAINVILLEA CT.
ORANGE CITY FL 32763
Sale Date: 8/28/2015

Inspection Witnessed By:

X Date

No./Date	Description	Date Insp.

Notes:

3/10/16 W/MRS, ADD WD/1sFr ADDN (KITCHEN EXPANSION & REMOD) AND ANOTHER WD. ADJ COND
2/10/15 REV NAH, ADJ COND - NEW WINDOWS, ETC, TOOK PHOTO
3/9/11- REV. VAC. N/C.

Blue Hill

Property Data

Neighborhood **78 NEIGHBORHOOD 78.**

Tree Growth Year **0**

X Coordinate **0**

Y Coordinate **0**

Zone/Land Use **11 RESIDENTIAL**

Secondary Zone

Topography **2 ROLLING**

1.LEVEL 4.BELOW ST 7.ROUGH
2.ROLLING 5.LOW 8.
3.ABOVE ST 6.SWAMPY 9.

Utilities **4 DRILLED WELL 3 PUBLIC SEWER**

1.SUMMER 4.DR WELL 7.SEPTIC
2.WATER 5.DUG WELL 8.SPRING
3.SEWER 6.LAKE WTR 9.NONE

Street **1 PAVED**

1.PAVED 4.PROPOSED 7.
2.SEMI IMP 5. 8.
3.GRAVEL 6. 9.NONE

0

SPRINGWORK YEAR **0**

Sale Data

Sale Date **12/12/2018**

Price **389,000**

Sale Type **2 LAND &**

1.LAND 4.MOBILE 7.
2.L & B 5.OTHER 8.
3.BUILDING 6. 9.

Financing **9 UNKNOWN**

1.CONVENT 4.SELLER 7.UNKNOWN
2.FHA/VA 5.PRIVATE 8.
3.ASSUMED 6.CASH 9.UNKNOWN

Validity **1 ARMS LENGTH**

1.VALID 4.SPLIT 7.RENOVATE
2.RELATED 5.PARTIAL 8.OTHER
3.DISTRESS 6.EXEMPT 9.

Verified **5 PUBLIC RECORD**

1.BUYER 4.AGENT 7.FAMILY
2.SELLER 5.PUB REC 8.OTHER
3.LENDER 6.MLS 9.CONFID

Assessment Record

Year	Land	Buildings	Exempt	Total
2012	55,600	127,000	0	182,600
2013	47,200	108,000	0	155,200
2014	47,200	108,000	0	155,200
2015	47,200	115,700	0	162,900
2016	47,200	135,600	0	182,800
2017	47,200	135,600	0	182,800
2018	47,200	135,600	0	182,800
2019	47,200	135,600	0	182,800
2020	47,200	135,600	0	182,800
2021	47,200	135,600	0	182,800
2022	47,200	135,600	23,500	159,300
2023	47,200	135,600	20,250	162,550
2024	79,100	257,900	25,000	312,000
2025	79,100	257,900	25,000	312,000

Land Data

Front Foot	Type	Effective Frontage	Effective Depth	Influence Factor	Influence Code
11.REGULAR LOT				%	
12.SECONDARY				%	
13.EXCESS FRONTAG				%	
14.REAR LAND				%	
15.MISCELLANEOUS				%	
				%	
				%	
Square Foot		**Square Feet**			
16.REGULAR LOT				%	
17.SECONDARY LOT				%	
18.EXCESS LAND				%	
19.CONDOMINIUM				%	
20.MISCELLANEOUS				%	
				%	
				%	
Fract. Acre		**Acreage/Sites**			
21.HOUSELOT(FRCT)	21	0.30		85 %	3
22.BASELOT(FRCT)				%	
23.REAR(FRCT)				%	
Acres				%	
24.HOUSELOT				%	
25.BASELOT				%	
26.FRONTAGE 1				%	
27.FRONTAGE 2				%	
28.REAR LAND 1					
29.REAR LAND 2					

Total Acreage 0.30

Influence Codes

1.USE
2.R/W
3.TOPOGRAPHY
4.SIZE
5.ACCESS
6.RESTRICTIONS
7.SHAPE
8.SEMI-IMPROVED
9.FRACTIONAL
Acres
30.REAR LAND 3
31.REAR LAND 4
32.PASTURE
33.CROP
34.HORTICUL I
35.HORTUCUL II
36.ORCHARD
37.SOFTWOOD
38.MIXED WOOD
39.HARDWOOD
40.WASTE
41.GRAVEL PIT
42.MOBILE HOME SI
43.CONDO SITE
44.EXTRA SET OF L
45.M H HOOK-UP
46.HOLE/SITE

Blue Hill

Map Lot 016-021 | Account 1129 | Location 52 PLEASANT ST | Card 1 Of 1 | 8/11/2025

Building Style	**4 CAPE**	
1.CONV.	5.COLONIAL	9.CONDO
2.RANCH	6.SPLIT	10.
3.R RANCH	7.CONTEMP	11.
4.CAPE	8.COTTAGE	12.
Dwelling Units	**1**	
Other Units	**0**	
Stories	**5 ONE & 3/4 STORY**	
1.1	4.1.5	7.3.5
2.2	5.1.75	8.4
3.3	6.2.5	9.
Exterior Walls	**5 SHINGLE**	
1.WOOD	5.SHINGLE	9.OTHER
2.VIN/AL	6.BRK/STN	10.ALUM
3.COMPOS.	7.SINGLE	11.LOG
4.ASBESTOS	8.HARDY/CO	12.STONE
Roof Surface	**1 ASPHALT SHINGLES**	
1.ASPHALT	4.COMPOSIT	7.ROLL
2.SLATE	5.WOOD	8.
3.METAL	6.OTHER	9.
SF Masonry Trim	**0**	
	0	
	0	
Year Built	**1929**	
Year Remodeled	**0**	
Foundation	**1 CONCRETE**	
1.CONCRETE	4.WOOD	7.
2.C BLOCK	5.SLAB	8.
3.BR/STONE	6.PIERS	9.
Basement	**4 FULL BASEMENT**	
1.1/4 BMT	4.FULL BMT	7.
2.1/2 BMT	5.NONE	8.
3.3/4 BMT	6.	9.NONE
Bsmt Gar # Cars	**0**	
Wet Basement	**1 DRY BASEMENT**	
1.DRY	4.DIRT FLR	7.
2.DAMP	5.	8.
3.WET	6.	9.

SF Bsmt Living	**0**	
Fin Bsmt Grade	**0 0**	
	0	
Heat Type	**100%**	**5 FORCED WARM AIR**
1.HWBB	5.FWA	9.NO HEAT
2.HWCI	6.GRAVWA	10.
3.H PUMP	7.ELECTRIC	11.
4.RADIANT	8.FL/WALL	12.
Cool Type	**0%**	**9 NONE**
1.REFRIG	4.W&C AIR	7.
2.EVAPOR	5.	8.
3.H PUMP	6.	9.NONE
Kitchen Style	**2 TYPICAL**	
1.MODERN	4.OBSOLETE	7.
2.TYPICAL	5.	8.
3.OLD TYPE	6.	9.NONE
Bath(s) Style	**2 TYPICAL BATH(S)**	
1.MODERN	4.OBSOLETE	7.
2.TYPICAL	5.	8.
3.OLD TYPE	6.	9.NONE
# Rooms	**0**	
# Bedrooms	**0**	
# Full Baths	**2**	
# Half Baths	**0**	
# Addn Fixtures	**0**	
# Fireplaces	**1**	

TRIO

Layout	**1 TYPICAL**	
1.TYPICAL	4.	7.
2.INADEQ	5.	8.
3.	6.	9.
Attic	**9 NONE**	
1.1/4 FIN	4.FULL FIN	7.
2.1/2 FIN	5.FL/STAIR	8.
3.3/4 FIN	6.	9.NONE
Insulation	**1 FULL**	
1.FULL	4.MINIMAL	7.
2.HEAVY	5.PARTIAL	8.
3.CAPPED	6.	9.NONE
Unfinished %	**0%**	
Grade & Factor	**3 C 100%**	
1.E GRADE	4.B GRADE	7.AAA GRAD
2.D GRADE	5.A GRADE	8.M&S PRIC
3.C GRADE	6.AA GRADE	9.SAME
SQFT (Footprint)	**780**	
Condition	**6 GOOD**	
1.POOR	4.AVG	7.V G
2.FAIR	5.AVG+	8.EXC
3.AVG-	6.GOOD	9.SAME
Phys. % Good	**0%**	
Funct. % Good	**100%**	
Functional Code	**9 NONE**	
1.INCOMP	4.PL/HT	7.
2.OVERBLT	5.DAMAGE/D	8.
3.STYLE	6.	9.NONE
Econ. % Good	**100%**	
Economic Code	**NONE**	
0.None	3.NO POWER	7.
1.LOCATION	4.DAMAGE/D	8.
2.ENCROACH	9.NONE	9.
Entrance Code	**0**	
1.INTERIOR	4.VACANT	7.
2.REFUSAL	5.ESTIMATE	8.
3.INFORMED	6.	9.
Information Code	**0**	
1.OWNER	4.AGENT	7.
2.RELATIVE	5.ESTIMATE	8.
3.TENANT	6.OTHER	9.

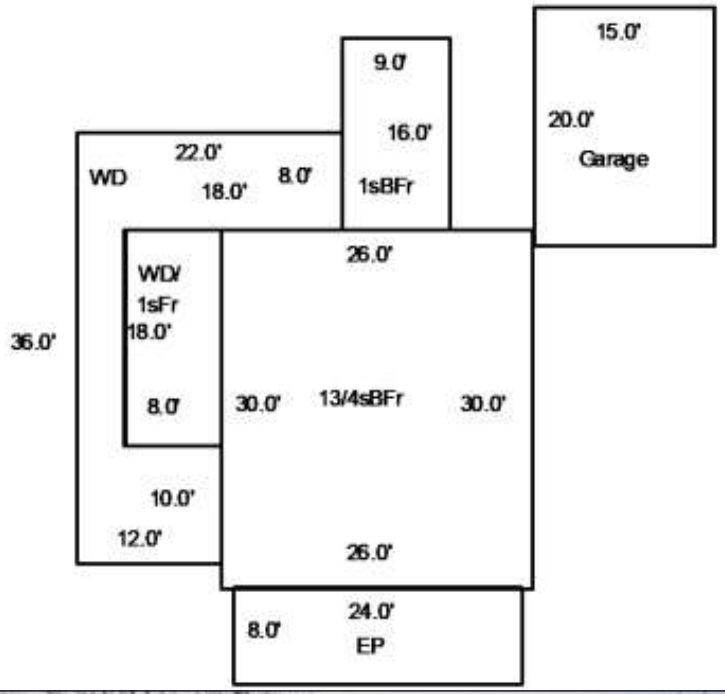

Date Inspected

Additions, Outbuildings & Improvements

Type	Year	Units	Grade	Cond	Phys.	Funct.	Sound Value
7 ONE STY BSMT FR	0	144	0 0	0	0 %	0 %	
22 ENCL	0	192	0 0	0	0 %	0 %	
57 GARAGE (DET)	2005	300	3 100	4	0 %	100 %	
68 DECK	2016	144	9 100	4	0 %	100 %	
1 ONE STORY	2016	144	9 100	4	0 %	100 %	
68 DECK	2016	368	9 100	4	0 %	100 %	
					%	%	
					%	%	
					%	%	
					%	%	

1.ONE STORY FRAM
2.TWO STORY FRAM
3.THREE STORY FR
4.1 & 1/2 STORY
5.1 & 3/4 STORY
6.2 & 1/2 STORY
21.OPEN FRAME POR
22.ENCL PCH/1SFR(
23.FRAME GARAGE
24.FRAME SHED
25.FRAME BAY WIND
26.1SFR OVERHANG
27.UNFIN BASEMENT
28.UNF ATTIC/LOFT
29.FINISHED ATTIC

Map Lot 016-022 Account 589 Location 49 PLEASANT ST Card 1 Of 2 8/11/2025

GULLIVER, JOHN
GULLIVER, LIBBY
PO BOX 449
BLUE HILL ME 04614

B2820P98

Property Data

Neighborhood **78 NEIGHBORHOOD 78.**

Tree Growth Year **0**

X Coordinate **0**

Y Coordinate **0**

Zone/Land Use **11 RESIDENTIAL**

Secondary Zone

Topography **1 LEVEL**

1.LEVEL	4.BELOW ST	7.ROUGH
2.ROLLING	5.LOW	8.
3.ABOVE ST	6.SWAMPY	9.

Utilities **4 DRILLED WELL 3 PUBLIC SEWER**

1.SUMMER	4.DR WELL	7.SEPTIC
2.WATER	5.DUG WELL	8.SPRING
3.SEWER	6.LAKE WTR	9.NONE

Street **1 PAVED**

1.PAVED	4.PROPOSED	7.
2.SEMI IMP	5.	8.
3.GRAVEL	6.	9.NONE

0

SPRINGWORK YEAR **0**

Sale Data

Sale Date

Price

Sale Type

1.LAND	4.MOBILE	7.
2.L & B	5.OTHER	8.
3.BUILDING	6.	9.

Financing

1.CONVENT	4.SELLER	7.UNKNOWN
2.FHA/VA	5.PRIVATE	8.
3.ASSUMED	6.CASH	9.UNKNOWN

Validity

1.VALID	4.SPLIT	7.RENOVATE
2.RELATED	5.PARTIAL	8.OTHER
3.DISTRESS	6.EXEMPT	9.

Verified

1.BUYER	4.AGENT	7.FAMILY
2.SELLER	5.PUB REC	8.OTHER
3.LENDER	6.MLS	9.CONFID

Assessment Record

Year	Land	Buildings	Exempt	Total
2012	80,700	120,300	10,000	191,000
2013	68,600	102,200	10,000	160,800
2014	68,600	102,200	10,000	160,800
2015	68,600	122,700	10,000	181,300
2016	68,600	122,700	15,000	176,300
2017	68,600	123,700	20,000	172,300
2018	68,600	128,400	20,000	177,000
2019	68,600	128,400	19,600	177,400
2020	68,600	128,400	24,500	172,500
2021	68,600	128,400	24,000	173,000
2022	68,600	128,400	23,500	173,500
2023	68,600	128,400	20,250	176,750
2024	121,200	244,400	25,000	340,600
2025	121,200	244,400	25,000	340,600

Land Data

Front Foot	Type	Effective Frontage	Effective Depth	Influence Factor	Influence Code
11.REGULAR LOT				%	
12.SECONDARY				%	
13.EXCESS FRONTAG				%	
14.REAR LAND				%	
15.MISCELLANEOUS				%	
				%	
				%	
Square Foot		**Square Feet**			
16.REGULAR LOT				%	
17.SECONDARY LOT				%	
18.EXCESS LAND				%	
19.CONDOMINIUM				%	
20.MISCELLANEOUS				%	
				%	
				%	
Fract. Acre		**Acreage/Sites**			
21.HOUSELOT(FRCT)	21	0.50	100	%	0
22.BASELOT(FRCT)	28	0.20	100	%	0
23.REAR(FRCT)				%	
Acres				%	
24.HOUSELOT				%	
25.BASELOT				%	
26.FRONTAGE 1				%	
27.FRONTAGE 2				%	
28.REAR LAND 1				%	
29.REAR LAND 2				%	

Total Acreage 0.70

Influence Codes

1.USE
2.R/W
3.TOPOGRAPHY
4.SIZE
5.ACCESS
6.RESTRICTIONS
7.SHAPE
8.SEMI-IMPROVED
9.FRACTIONAL
Acres
30.REAR LAND 3
31.REAR LAND 4
32.PASTURE
33.CROP
34.HORTICUL I
35.HORTUCUL II
36.ORCHARD
37.SOFTWOOD
38.MIXED WOOD
39.HARDWOOD
40.WASTE
41.GRAVEL PIT
42.MOBILE HOME SI
43.CONDO SITE
44.EXTRA SET OF L
45.M H HOOK-UP
46.HOLE/SITE

Inspection Witnessed By:

X Date

No./Date	Description	Date Insp.

Notes:

3/26/24 w/MRS, ADD 2 CNPY'S & SHED, NO FBA
4/24/18 NAH ALL APPEAR COMP.
3/24/17 NAH EP/OP STILL INC, ADD NEW WD INC
3/10/16 NAH N/C
3/30/15 N/C TO EP OR OP
2/10/15 REV W/MR, ADJ COND 1sFr FOR REMOD, DEL EP BUT KEEP BSMT. DEL WD. ADD NEW EP AND OP START. ADJ BATHS AND YB. P/O HSE IS A NEWER ADDN
3/9/11- REV. NAH ADD W.D.

Blue Hill

Blue Hill

Map Lot 016-022 | Account 589 | Location 49 PLEASANT ST | Card 1 Of 2 | 8/11/2025

Building Style	**4 CAPE**	
1.CONV.	5.COLONIAL	9.CONDO
2.RANCH	6.SPLIT	10.
3.R RANCH	7.CONTEMP	11.
4.CAPE	8.COTTAGE	12.
Dwelling Units	**1**	
Other Units	**0**	
Stories	**4 ONE & 1/2 STORY**	
1.1	4.1.5	7.3.5
2.2	5.1.75	8.4
3.3	6.2.5	9.
Exterior Walls	**2 VINYL/ALUMINUM**	
1.WOOD	5.SHINGLE	9.OTHER
2.VIN/AL	6.BRK/STN	10.ALUM
3.COMPOS.	7.SINGLE	11.LOG
4.ASBESTOS	8.HARDY/CO	12.STONE
Roof Surface	**1 ASPHALT SHINGLES**	
1.ASPHALT	4.COMPOSIT	7.ROLL
2.SLATE	5.WOOD	8.
3.METAL	6.OTHER	9.
SF Masonry Trim	**0**	
	0	
	0	
Year Built	**1**	
Year Remodeled	**0**	
Foundation	**1 CONCRETE**	
1.CONCRETE	4.WOOD	7.
2.C BLOCK	5.SLAB	8.
3.BR/STONE	6.PIERS	9.
Basement	**4 FULL BASEMENT**	
1.1/4 BMT	4.FULL BMT	7.
2.1/2 BMT	5.NONE	8.
3.3/4 BMT	6.	9.NONE
Bsmt Gar # Cars	**0**	
Wet Basement	**2 DAMP BASEMENT**	
1.DRY	4.DIRT FLR	7.
2.DAMP	5.	8.
3.WET	6.	9.

SF Bsmt Living	**0**	
Fin Bsmt Grade	**0 0**	
	0	
Heat Type	**100%**	**1 HOT WATER BB**
1.HWBB	5.FWA	9.NO HEAT
2.HWCI	6.GRAVWA	10.
3.H PUMP	7.ELECTRIC	11.
4.RADIANT	8.FL/WALL	12.
Cool Type	**0%**	**9 NONE**
1.REFRIG	4.W&C AIR	7.
2.EVAPOR	5.	8.
3.H PUMP	6.	9.NONE
Kitchen Style	**2 TYPICAL**	
1.MODERN	4.OBSOLETE	7.
2.TYPICAL	5.	8.
3.OLD TYPE	6.	9.NONE
Bath(s) Style	**2 TYPICAL BATH(S)**	
1.MODERN	4.OBSOLETE	7.
2.TYPICAL	5.	8.
3.OLD TYPE	6.	9.NONE
# Rooms	**0**	
# Bedrooms	**0**	
# Full Baths	**2**	
# Half Baths	**0**	
# Addn Fixtures	**1**	
# Fireplaces	**0**	

TRIO

Layout	**1 TYPICAL**	
1.TYPICAL	4.	7.
2.INADEQ	5.	8.
3.	6.	9.
Attic	**9 NONE**	
1.1/4 FIN	4.FULL FIN	7.
2.1/2 FIN	5.FL/STAIR	8.
3.3/4 FIN	6.	9.NONE
Insulation	**1 FULL**	
1.FULL	4.MINIMAL	7.
2.HEAVY	5.PARTIAL	8.
3.CAPPED	6.	9.NONE
Unfinished %	**0%**	
Grade & Factor	**3 C 100%**	
1.E GRADE	4.B GRADE	7.AAA GRAD
2.D GRADE	5.A GRADE	8.M&S PRIC
3.C GRADE	6.AA GRADE	9.SAME
SQFT (Footprint)	**540**	
Condition	**6 GOOD**	
1.POOR	4.AVG	7.V G
2.FAIR	5.AVG+	8.EXC
3.AVG-	6.GOOD	9.SAME
Phys. % Good	**0%**	
Funct. % Good	**100%**	
Functional Code	**9 NONE**	
1.INCOMP	4.PL/HT	7.
2.OVERBLT	5.DAMAGE/D	8.
3.STYLE	6.	9.NONE
Econ. % Good	**100%**	
Economic Code	**NONE**	
0.None	3.NO POWER	7.
1.LOCATION	4.DAMAGE/D	8.
2.ENCROACH	9.NONE	9.
Entrance Code	**0**	
1.INTERIOR	4.VACANT	7.
2.REFUSAL	5.ESTIMATE	8.
3.INFORMED	6.	9.
Information Code	**0**	
1.OWNER	4.AGENT	7.
2.RELATIVE	5.ESTIMATE	8.
3.TENANT	6.OTHER	9.

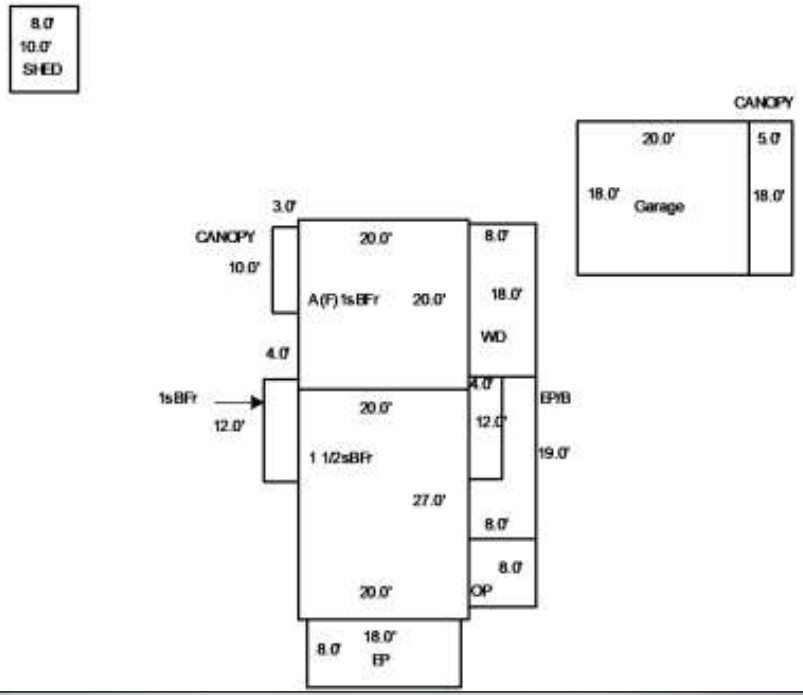

Date Inspected

Additions, Outbuildings & Improvements

Type	Year	Units	Grade	Cond	Phys.	Funct.	Sound Value
7 ONE STY BSMT FR	0	48	0 0	0	0 %	0 %	
22 ENCL	0	144	0 0	0	0 %	0 %	
57 GARAGE (DET)	1960	360	2 100	5	0 %	100 %	
22 ENCL	2015	152	3 100	4	0 %	100 %	
27 UNFIN	0	48	0 0	0	0 %	0 %	
68 DECK	2007	48	3 100	4	0 %	100 %	
29 FINISHED ATTIC	1960	400	9 100	9	0 %	100 %	
7 ONE STY BSMT FR	1960	400	9 100	9	0 %	100 %	
21 OPEN FRAME	2015	64	3 100	4	0 %	100 %	
68 DECK	2016	144	3 100	4	0 %	100 %	

1.ONE STORY FRAM
2.TWO STORY FRAM
3.THREE STORY FR
4.1 & 1/2 STORY
5.1 & 3/4 STORY
6.2 & 1/2 STORY
21.OPEN FRAME POR
22.ENCL PCH/1SFR(
23.FRAME GARAGE
24.FRAME SHED
25.FRAME BAY WIND
26.1SFR OVERHANG
27.UNFIN BASEMENT
28.UNF ATTIC/LOFT
29.FINISHED ATTIC

Map Lot 016-022 Account 589 Location 49 PLEASANT ST Card 2 Of 2 8/11/2025

GULLIVER, JOHN
GULLIVER, LIBBY
PO BOX 449
BLUE HILL ME 04614

B2820P98

Property Data

Neighborhood **78 NEIGHBORHOOD 78.**

Tree Growth Year **0**

X Coordinate **0**

Y Coordinate **0**

Zone/Land Use **11 RESIDENTIAL**

Secondary Zone

Topography **1 LEVEL**

1.LEVEL	4.BELOW ST	7.ROUGH
2.ROLLING	5.LOW	8.
3.ABOVE ST	6.SWAMPY	9.

Utilities **4 DRILLED WELL 3 PUBLIC SEWER**

1.SUMMER	4.DR WELL	7.SEPTIC
2.WATER	5.DUG WELL	8.SPRING
3.SEWER	6.LAKE WTR	9.NONE

Street **1 PAVED**

1.PAVED	4.PROPOSED	7.
2.SEMI IMP	5.	8.
3.GRAVEL	6.	9.NONE

0

SPRINGWORK YEAR **0**

Sale Data

Sale Date

Price

Sale Type

1.LAND	4.MOBILE	7.
2.L & B	5.OTHER	8.
3.BUILDING	6.	9.

Financing

1.CONVENT	4.SELLER	7.UNKNOWN
2.FHA/VA	5.PRIVATE	8.
3.ASSUMED	6.CASH	9.UNKNOWN

Validity

1.VALID	4.SPLIT	7.RENOVATE
2.RELATED	5.PARTIAL	8.OTHER
3.DISTRESS	6.EXEMPT	9.

Verified

1.BUYER	4.AGENT	7.FAMILY
2.SELLER	5.PUB REC	8.OTHER
3.LENDER	6.MLS	9.CONFID

Assessment Record

Year	Land	Buildings	Exempt	Total
2024	0	1,800	0	1,800
2025	0	1,800	0	1,800

Land Data

Front Foot	Type	Effective Frontage	Effective Depth	Influence Factor	Influence Code
11.REGULAR LOT				%	
12.SECONDARY				%	
13.EXCESS FRONTAG				%	
14.REAR LAND				%	
15.MISCELLANEOUS				%	
				%	
				%	
Square Foot		**Square Feet**			
16.REGULAR LOT				%	
17.SECONDARY LOT				%	
18.EXCESS LAND				%	
19.CONDOMINIUM				%	
20.MISCELLANEOUS				%	
				%	
				%	
Fract. Acre		**Acreage/Sites**			
21.HOUSELOT(FRCT)				%	
22.BASELOT(FRCT)				%	
23.REAR(FRCT)				%	
Acres				%	
24.HOUSELOT				%	
25.BASELOT				%	
26.FRONTAGE 1				%	
27.FRONTAGE 2				%	
28.REAR LAND 1				%	
29.REAR LAND 2				%	

Total Acreage 0.00

Influence Codes

1.USE
2.R/W
3.TOPOGRAPHY
4.SIZE
5.ACCESS
6.RESTRICTIONS
7.SHAPE
8.SEMI-IMPROVED
9.FRACTIONAL

Acres

30.REAR LAND 3
31.REAR LAND 4
32.PASTURE
33.CROP
34.HORTICUL I
35.HORTUCUL II
36.ORCHARD
37.SOFTWOOD
38.MIXED WOOD
39.HARDWOOD
40.WASTE
41.GRAVEL PIT
42.MOBILE HOME SI
43.CONDO SITE
44.EXTRA SET OF L
45.M H HOOK-UP
46.HOLE/SITE

Inspection Witnessed By:

X Date

No./Date	Description	Date Insp.

Notes:

Blue Hill

Blue Hill

Map Lot 016-022 | Account 589 | Location 49 PLEASANT ST | Card 2 Of 2 | 8/11/2025

Building Style		
1.CONV.	5.COLONIAL	9.CONDO
2.RANCH	6.SPLIT	10.
3.R RANCH	7.CONTEMP	11.
4.CAPE	8.COTTAGE	12.

Dwelling Units
Other Units

Stories		
1.1	4.1.5	7.3.5
2.2	5.1.75	8.4
3.3	6.2.5	9.

Exterior Walls		
1.WOOD	5.SHINGLE	9.OTHER
2.VIN/AL	6.BRK/STN	10.ALUM
3.COMPOS.	7.SINGLE	11.LOG
4.ASBESTOS	8.HARDY/CO	12.STONE

Roof Surface		
1.ASPHALT	4.COMPOSIT	7.ROLL
2.SLATE	5.WOOD	8.
3.METAL	6.OTHER	9.

SF Masonry Trim

Year Built
Year Remodeled

Foundation		
1.CONCRETE	4.WOOD	7.
2.C BLOCK	5.SLAB	8.
3.BR/STONE	6.PIERS	9.

Basement		
1.1/4 BMT	4.FULL BMT	7.
2.1/2 BMT	5.NONE	8.
3.3/4 BMT	6.	9.NONE

Bsmt Gar # Cars

Wet Basement		
1.DRY	4.DIRT FLR	7.
2.DAMP	5.	8.
3.WET	6.	9.

SF Bsmt Living
Fin Bsmt Grade

Heat Type		
1.HWBB	5.FWA	9.NO HEAT
2.HWCI	6.GRAVWA	10.
3.H PUMP	7.ELECTRIC	11.
4.RADIANT	8.FL/WALL	12.

Cool Type		
1.REFRIG	4.W&C AIR	7.
2.EVAPOR	5.	8.
3.H PUMP	6.	9.NONE

Kitchen Style		
1.MODERN	4.OBSOLETE	7.
2.TYPICAL	5.	8.
3.OLD TYPE	6.	9.NONE

Bath(s) Style		
1.MODERN	4.OBSOLETE	7.
2.TYPICAL	5.	8.
3.OLD TYPE	6.	9.NONE

Rooms
Bedrooms
Full Baths
Half Baths
Addn Fixtures
Fireplaces

TRIO

Layout		
1.TYPICAL	4.	7.
2.INADEQ	5.	8.
3.	6.	9.

Attic		
1.1/4 FIN	4.FULL FIN	7.
2.1/2 FIN	5.FL/STAIR	8.
3.3/4 FIN	6.	9.NONE

Insulation		
1.FULL	4.MINIMAL	7.
2.HEAVY	5.PARTIAL	8.
3.CAPPED	6.	9.NONE

Unfinished %

Grade & Factor		
1.E GRADE	4.B GRADE	7.AAA GRAD
2.D GRADE	5.A GRADE	8.M&S PRIC
3.C GRADE	6.AA GRADE	9.SAME

SQFT (Footprint)

Condition		
1.POOR	4.AVG	7.V G
2.FAIR	5.AVG+	8.EXC
3.AVG-	6.GOOD	9.SAME

Phys. % Good
Funct. % Good

Functional Code		
1.INCOMP	4.PL/HT	7.
2.OVERBLT	5.DAMAGE/D	8.
3.STYLE	6.	9.NONE

Econ. % Good

Economic Code		
0.None	3.NO POWER	7.
1.LOCATION	4.DAMAGE/D	8.
2.ENCROACH	9.NONE	9.

Entrance Code **0**		
1.INTERIOR	4.VACANT	7.
2.REFUSAL	5.ESTIMATE	8.
3.INFORMED	6.	9.

Information Code **0**		
1.OWNER	4.AGENT	7.
2.RELATIVE	5.ESTIMATE	8.
3.TENANT	6.OTHER	9.

Date Inspected

Additions, Outbuildings & Improvements

Type	Year	Units	Grade	Cond	Phys.	Funct.	Sound Value
24 FRAME SHED	0				%	%	1,000
61	2022				%	%	600
61	0				%	%	200
					%	%	
					%	%	
					%	%	
					%	%	
					%	%	
					%	%	
					%	%	

1.ONE STORY FRAM
2.TWO STORY FRAM
3.THREE STORY FR
4.1 & 1/2 STORY
5.1 & 3/4 STORY
6.2 & 1/2 STORY
21.OPEN FRAME POR
22.ENCL PCH/1SFR(
23.FRAME GARAGE
24.FRAME SHED
25.FRAME BAY WIND
26.1SFR OVERHANG
27.UNFIN BASEMENT
28.UNF ATTIC/LOFT
29.FINISHED ATTIC

GEORGE STEVENS ACADEMY
23 UNION STREET
BLUE HILL ME 04614

B757P486

Property Data

Neighborhood	6 NEIGHBORHOOD 6.
Tree Growth Year	0
X Coordinate	0
Y Coordinate	0
Zone/Land Use	21 COMMERCIAL USE
Secondary Zone	
Topography	2 ROLLING

1.LEVEL 4.BELOW ST 7.ROUGH
2.ROLLING 5.LOW 8.
3.ABOVE ST 6.SWAMPY 9.

Utilities 4 DRILLED WELL 3 PUBLIC SEWER

1.SUMMER 4.DR WELL 7.SEPTIC
2.WATER 5.DUG WELL 8.SPRING
3.SEWER 6.LAKE WTR 9.NONE

Street 1 PAVED

1.PAVED 4.PROPOSED 7.
2.SEMI IMP 5. 8.
3.GRAVEL 6. 9.NONE

0

SPRINGWORK YEAR 0

Sale Data

Sale Date
Price
Sale Type
1.LAND 4.MOBILE 7.
2.L & B 5.OTHER 8.
3.BUILDING 6. 9.

Financing
1.CONVENT 4.SELLER 7.UNKNOWN
2.FHA/VA 5.PRIVATE 8.
3.ASSUMED 6.CASH 9.UNKNOWN

Validity
1.VALID 4.SPLIT 7.RENOVATE
2.RELATED 5.PARTIAL 8.OTHER
3.DISTRESS 6.EXEMPT 9.

Verified
1.BUYER 4.AGENT 7.FAMILY
2.SELLER 5.PUB REC 8.OTHER
3.LENDER 6.MLS 9.CONFID

Assessment Record

Year	Land	Buildings	Exempt	Total
2012	1,220,000	2,242,900	3,462,900	0
2013	1,037,000	1,906,500	2,943,500	0
2014	1,037,000	1,906,500	2,943,500	0
2015	1,037,000	1,906,500	2,943,500	0
2016	1,037,000	1,906,500	2,943,500	0
2017	1,037,000	1,906,500	2,943,500	0
2018	1,037,000	1,906,500	2,943,500	0
2019	1,037,000	1,906,500	2,943,500	0
2020	1,037,000	1,906,500	2,943,500	0
2021	1,037,000	1,906,500	2,943,500	0
2022	1,037,000	1,906,500	2,943,500	0
2023	1,037,000	1,906,500	2,943,500	0
2024	1,030,000	1,268,300	2,298,300	0
2025	1,030,000	1,268,300	2,298,300	0

Land Data

Front Foot	Type	Effective Frontage	Effective Depth	Influence Factor	Influence Code
11.REGULAR LOT				%	
12.SECONDARY				%	
13.EXCESS FRONTAG				%	
14.REAR LAND				%	
15.MISCELLANEOUS				%	
				%	
				%	
Square Foot		**Square Feet**			
16.REGULAR LOT				%	
17.SECONDARY LOT				%	
18.EXCESS LAND				%	
19.CONDOMINIUM				%	
20.MISCELLANEOUS				%	
				%	
				%	
Fract. Acre		**Acreage/Sites**			
21.HOUSELOT(FRCT)	24	3.00		100 %	0
22.BASELOT(FRCT)	28	2.00		100 %	0
23.REAR(FRCT)				%	
Acres				%	
24.HOUSELOT				%	
25.BASELOT				%	
26.FRONTAGE 1				%	
27.FRONTAGE 2				%	
28.REAR LAND 1					
29.REAR LAND 2					

Total Acreage 5.00

Influence Codes
1.USE
2.R/W
3.TOPOGRAPHY
4.SIZE
5.ACCESS
6.RESTRICTIONS
7.SHAPE
8.SEMI-IMPROVED
9.FRACTIONAL
Acres
30.REAR LAND 3
31.REAR LAND 4
32.PASTURE
33.CROP
34.HORTICUL I
35.HORTUCUL II
36.ORCHARD
37.SOFTWOOD
38.MIXED WOOD
39.HARDWOOD
40.WASTE
41.GRAVEL PIT
42.MOBILE HOME SI
43.CONDO SITE
44.EXTRA SET OF L
45.M H HOOK-UP
46.HOLE/SITE

Inspection Witnessed By:

X Date

No./Date	Description	Date Insp.

Notes:
3/14/11- REV. W/EMPLOYEE N/C. 4/12/11- per permit - added 1/2 bath & extra fixture to gym.

Blue Hill

Blue Hill

Map Lot 016-023 | Account 711 | Location 23 UNION ST | Card 1 Of 2 | 8/11/2025

Building Style		
1.CONV.	5.COLONIAL	9.CONDO
2.RANCH	6.SPLIT	10.
3.R RANCH	7.CONTEMP	11.
4.CAPE	8.COTTAGE	12.

Dwelling Units

Other Units

Stories		
1.1	4.1.5	7.3.5
2.2	5.1.75	8.4
3.3	6.2.5	9.

Exterior Walls		
1.WOOD	5.SHINGLE	9.OTHER
2.VIN/AL	6.BRK/STN	10.ALUM
3.COMPOS.	7.SINGLE	11.LOG
4.ASBESTOS	8.HARDY/CO	12.STONE

Roof Surface		
1.ASPHALT	4.COMPOSIT	7.ROLL
2.SLATE	5.WOOD	8.
3.METAL	6.OTHER	9.

SF Masonry Trim

Year Built

Year Remodeled

Foundation		
1.CONCRETE	4.WOOD	7.
2.C BLOCK	5.SLAB	8.
3.BR/STONE	6.PIERS	9.

Basement		
1.1/4 BMT	4.FULL BMT	7.
2.1/2 BMT	5.NONE	8.
3.3/4 BMT	6.	9.NONE

Bsmt Gar # Cars

Wet Basement		
1.DRY	4.DIRT FLR	7.
2.DAMP	5.	8.
3.WET	6.	9.

SF Bsmt Living

Fin Bsmt Grade

Heat Type		
1.HWBB	5.FWA	9.NO HEAT
2.HWCI	6.GRAVWA	10.
3.H PUMP	7.ELECTRIC	11.
4.RADIANT	8.FL/WALL	12.

Cool Type		
1.REFRIG	4.W&C AIR	7.
2.EVAPOR	5.	8.
3.H PUMP	6.	9.NONE

Kitchen Style		
1.MODERN	4.OBSOLETE	7.
2.TYPICAL	5.	8.
3.OLD TYPE	6.	9.NONE

Bath(s) Style		
1.MODERN	4.OBSOLETE	7.
2.TYPICAL	5.	8.
3.OLD TYPE	6.	9.NONE

Rooms

Bedrooms

Full Baths

Half Baths

Addn Fixtures

Fireplaces

TRIO

Layout		
1.TYPICAL	4.	7.
2.INADEQ	5.	8.
3.	6.	9.

Attic		
1.1/4 FIN	4.FULL FIN	7.
2.1/2 FIN	5.FL/STAIR	8.
3.3/4 FIN	6.	9.NONE

Insulation		
1.FULL	4.MINIMAL	7.
2.HEAVY	5.PARTIAL	8.
3.CAPPED	6.	9.NONE

Unfinished %

Grade & Factor		
1.E GRADE	4.B GRADE	7.AAA GRAD
2.D GRADE	5.A GRADE	8.M&S PRIC
3.C GRADE	6.AA GRADE	9.SAME

SQFT (Footprint)

Condition		
1.POOR	4.AVG	7.V G
2.FAIR	5.AVG+	8.EXC
3.AVG-	6.GOOD	9.SAME

Phys. % Good

Funct. % Good

Functional Code		
1.INCOMP	4.PL/HT	7.
2.OVERBLT	5.DAMAGE/D	8.
3.STYLE	6.	9.NONE

Econ. % Good

Economic Code		
0.None	3.NO POWER	7.
1.LOCATION	4.DAMAGE/D	8.
2.ENCROACH	9.NONE	9.

Entrance Code **0**		
1.INTERIOR	4.VACANT	7.
2.REFUSAL	5.ESTIMATE	8.
3.INFORMED	6.	9.

Information Code **0**		
1.OWNER	4.AGENT	7.
2.RELATIVE	5.ESTIMATE	8.
3.TENANT	6.OTHER	9.

Date Inspected

Additions, Outbuildings & Improvements

Type	Year	Units	Grade	Cond	Phys.	Funct.	Sound Value
602	0	3376	3 100	6	0 %	100 %	
602	0	6120	3 100	6	0 %	100 %	
602	0	816	3 100	6	0 %	100 %	
603 GYMNASIUM	0	6080	3 100	6	0 %	100 %	
603 GYMNASIUM	0	15200	3 100	6	0 %	100 %	
603 GYMNASIUM	0	6080	3 100	6	0 %	100 %	
24 FRAME SHED	0	960	3 100	4	0 %	100 %	
602	0	1800	3 100	6	0 %	100 %	
606 OFFICE	0	880	3 100	6	0 %	100 %	
606 OFFICE	0	1350	3 100	6	0 %	100 %	

1.ONE STORY FRAM
2.TWO STORY FRAM
3.THREE STORY FR
4.1 & 1/2 STORY
5.1 & 3/4 STORY
6.2 & 1/2 STORY
21.OPEN FRAME POR
22.ENCL PCH/1SFR(
23.FRAME GARAGE
24.FRAME SHED
25.FRAME BAY WIND
26.1SFR OVERHANG
27.UNFIN BASEMENT
28.UNF ATTIC/LOFT
29.FINISHED ATTIC

GEORGE STEVENS ACADEMY
23 UNION STREET
BLUE HILL ME 04614

B757P486

Property Data

Neighborhood **6 NEIGHBORHOOD 6.**

Tree Growth Year **0**

X Coordinate **0**

Y Coordinate **0**

Zone/Land Use **21 COMMERCIAL USE**

Secondary Zone

Topography **2 ROLLING**

1.LEVEL	4.BELOW ST	7.ROUGH
2.ROLLING	5.LOW	8.
3.ABOVE ST	6.SWAMPY	9.

Utilities **4 DRILLED WELL 3 PUBLIC SEWER**

1.SUMMER	4.DR WELL	7.SEPTIC
2.WATER	5.DUG WELL	8.SPRING
3.SEWER	6.LAKE WTR	9.NONE

Street **1 PAVED**

1.PAVED	4.PROPOSED	7.
2.SEMI IMP	5.	8.
3.GRAVEL	6.	9.NONE

0

SPRINGWORK YEAR **0**

Sale Data

Sale Date

Price

Sale Type

1.LAND	4.MOBILE	7.
2.L & B	5.OTHER	8.
3.BUILDING	6.	9.

Financing

1.CONVENT	4.SELLER	7.UNKNOWN
2.FHA/VA	5.PRIVATE	8.
3.ASSUMED	6.CASH	9.UNKNOWN

Validity

1.VALID	4.SPLIT	7.RENOVATE
2.RELATED	5.PARTIAL	8.OTHER
3.DISTRESS	6.EXEMPT	9.

Verified

1.BUYER	4.AGENT	7.FAMILY
2.SELLER	5.PUB REC	8.OTHER
3.LENDER	6.MLS	9.CONFID

Assessment Record

Year	Land	Buildings	Exempt	Total
2012	0	593,600	593,600	0
2013	0	504,700	504,700	0
2014	0	504,700	504,700	0
2015	0	504,700	504,700	0
2016	0	504,700	504,700	0
2017	0	504,700	504,700	0
2018	0	504,700	504,700	0
2019	0	504,700	504,700	0
2020	0	504,700	504,700	0
2021	0	504,700	504,700	0
2022	0	504,700	504,700	0
2023	0	504,700	504,700	0
2024	0	75,900	75,900	0
2025	0	75,900	75,900	0

Land Data

Front Foot	Type	Effective Frontage	Effective Depth	Influence Factor	Influence Code
11.REGULAR LOT				%	
12.SECONDARY				%	
13.EXCESS FRONTAG				%	
14.REAR LAND				%	
15.MISCELLANEOUS				%	
				%	
				%	
Square Foot		**Square Feet**			
16.REGULAR LOT				%	
17.SECONDARY LOT				%	
18.EXCESS LAND				%	
19.CONDOMINIUM				%	
20.MISCELLANEOUS				%	
				%	
				%	
Fract. Acre		**Acreage/Sites**			
21.HOUSELOT(FRCT)				%	
22.BASELOT(FRCT)				%	
23.REAR(FRCT)				%	
Acres				%	
24.HOUSELOT				%	
25.BASELOT				%	
26.FRONTAGE 1				%	
27.FRONTAGE 2				%	
28.REAR LAND 1				%	
29.REAR LAND 2				%	

Total Acreage 0.00

Influence Codes

1.USE
2.R/W
3.TOPOGRAPHY
4.SIZE
5.ACCESS
6.RESTRICTIONS
7.SHAPE
8.SEMI-IMPROVED
9.FRACTIONAL
Acres
30.REAR LAND 3
31.REAR LAND 4
32.PASTURE
33.CROP
34.HORTICUL I
35.HORTUCUL II
36.ORCHARD
37.SOFTWOOD
38.MIXED WOOD
39.HARDWOOD
40.WASTE
41.GRAVEL PIT
42.MOBILE HOME SI
43.CONDO SITE
44.EXTRA SET OF L
45.M H HOOK-UP
46.HOLE/SITE

Inspection Witnessed By:

X Date

No./Date	Description	Date Insp.

Notes:

Blue Hill

Blue Hill

Map Lot 016-023 | Account 711 | Location BLDG-UNION & HIGH ST | Card 2 Of 2 | 8/11/2025

Building Style		
1.CONV.	5.COLONIAL	9.CONDO
2.RANCH	6.SPLIT	10.
3.R RANCH	7.CONTEMP	11.
4.CAPE	8.COTTAGE	12.
Dwelling Units		
Other Units		
Stories		
1.1	4.1.5	7.3.5
2.2	5.1.75	8.4
3.3	6.2.5	9.
Exterior Walls		
1.WOOD	5.SHINGLE	9.OTHER
2.VIN/AL	6.BRK/STN	10.ALUM
3.COMPOS.	7.SINGLE	11.LOG
4.ASBESTOS	8.HARDY/CO	12.STONE
Roof Surface		
1.ASPHALT	4.COMPOSIT	7.ROLL
2.SLATE	5.WOOD	8.
3.METAL	6.OTHER	9.
SF Masonry Trim		
Year Built		
Year Remodeled		
Foundation		
1.CONCRETE	4.WOOD	7.
2.C BLOCK	5.SLAB	8.
3.BR/STONE	6.PIERS	9.
Basement		
1.1/4 BMT	4.FULL BMT	7.
2.1/2 BMT	5.NONE	8.
3.3/4 BMT	6.	9.NONE
Bsmt Gar # Cars		
Wet Basement		
1.DRY	4.DIRT FLR	7.
2.DAMP	5.	8.
3.WET	6.	9.

SF Bsmt Living		
Fin Bsmt Grade		
Heat Type		
1.HWBB	5.FWA	9.NO HEAT
2.HWCI	6.GRAVWA	10.
3.H PUMP	7.ELECTRIC	11.
4.RADIANT	8.FL/WALL	12.
Cool Type		
1.REFRIG	4.W&C AIR	7.
2.EVAPOR	5.	8.
3.H PUMP	6.	9.NONE
Kitchen Style		
1.MODERN	4.OBSOLETE	7.
2.TYPICAL	5.	8.
3.OLD TYPE	6.	9.NONE
Bath(s) Style		
1.MODERN	4.OBSOLETE	7.
2.TYPICAL	5.	8.
3.OLD TYPE	6.	9.NONE
# Rooms		
# Bedrooms		
# Full Baths		
# Half Baths		
# Addn Fixtures		
# Fireplaces		

TRIO

Layout		
1.TYPICAL	4.	7.
2.INADEQ	5.	8.
3.	6.	9.
Attic		
1.1/4 FIN	4.FULL FIN	7.
2.1/2 FIN	5.FL/STAIR	8.
3.3/4 FIN	6.	9.NONE
Insulation		
1.FULL	4.MINIMAL	7.
2.HEAVY	5.PARTIAL	8.
3.CAPPED	6.	9.NONE
Unfinished %		
Grade & Factor		
1.E GRADE	4.B GRADE	7.AAA GRAD
2.D GRADE	5.A GRADE	8.M&S PRIC
3.C GRADE	6.AA GRADE	9.SAME
SQFT (Footprint)		
Condition		
1.POOR	4.AVG	7.V G
2.FAIR	5.AVG+	8.EXC
3.AVG-	6.GOOD	9.SAME
Phys. % Good		
Funct. % Good		
Functional Code		
1.INCOMP	4.PL/HT	7.
2.OVERBLT	5.DAMAGE/D	8.
3.STYLE	6.	9.NONE
Econ. % Good		
Economic Code		
0.None	3.NO POWER	7.
1.LOCATION	4.DAMAGE/D	8.
2.ENCROACH	9.NONE	9.
Entrance Code **0**		
1.INTERIOR	4.VACANT	7.
2.REFUSAL	5.ESTIMATE	8.
3.INFORMED	6.	9.
Information Code **0**		
1.OWNER	4.AGENT	7.
2.RELATIVE	5.ESTIMATE	8.
3.TENANT	6.OTHER	9.

Date Inspected

Additions, Outbuildings & Improvements

Type	Year	Units	Grade	Cond	Phys.	Funct.	Sound Value
24 FRAME SHED	0				%	%	1,000
606 OFFICE	0	1680	3 100	6	0 %	100 %	
602	2000	5166	3 100	4	0 %	100 %	
					%	%	
					%	%	
					%	%	
					%	%	
					%	%	
					%	%	
					%	%	

1.ONE STORY FRAM
2.TWO STORY FRAM
3.THREE STORY FR
4.1 & 1/2 STORY
5.1 & 3/4 STORY
6.2 & 1/2 STORY
21.OPEN FRAME POR
22.ENCL PCH/1SFR(
23.FRAME GARAGE
24.FRAME SHED
25.FRAME BAY WIND
26.1SFR OVERHANG
27.UNFIN BASEMENT
28.UNF ATTIC/LOFT
29.FINISHED ATTIC

Map Lot 016-023-1 | Account 712 | Location LAND-MERRILL & HINCK | Card 1 Of 1 | 8/11/2025

GEORGE STEVENS ACADEMY
23 UNION STREET
BLUE HILL ME 04614

Property Data

Neighborhood **6 NEIGHBORHOOD 6.**

Tree Growth Year **0**

X Coordinate **0**

Y Coordinate **0**

Zone/Land Use **21 COMMERCIAL USE**

Secondary Zone

Topography **1 LEVEL**

1.LEVEL	4.BELOW ST	7.ROUGH
2.ROLLING	5.LOW	8.
3.ABOVE ST	6.SWAMPY	9.

Utilities **4 DRILLED WELL 3 PUBLIC SEWER**

1.SUMMER	4.DR WELL	7.SEPTIC
2.WATER	5.DUG WELL	8.SPRING
3.SEWER	6.LAKE WTR	9.NONE

Street **1 PAVED**

1.PAVED	4.PROPOSED	7.
2.SEMI IMP	5.	8.
3.GRAVEL	6.	9.NONE

0

SPRINGWORK YEAR **0**

Sale Data

Sale Date

Price

Sale Type

1.LAND	4.MOBILE	7.
2.L & B	5.OTHER	8.
3.BUILDING	6.	9.

Financing

1.CONVENT	4.SELLER	7.UNKNOWN
2.FHA/VA	5.PRIVATE	8.
3.ASSUMED	6.CASH	9.UNKNOWN

Validity

1.VALID	4.SPLIT	7.RENOVATE
2.RELATED	5.PARTIAL	8.OTHER
3.DISTRESS	6.EXEMPT	9.

Verified

1.BUYER	4.AGENT	7.FAMILY
2.SELLER	5.PUB REC	8.OTHER
3.LENDER	6.MLS	9.CONFID

Assessment Record

Year	Land	Buildings	Exempt	Total
2012	202,100	0	202,100	0
2013	171,800	0	171,800	0
2014	171,800	0	171,800	0
2015	171,800	0	171,800	0
2016	171,800	0	171,800	0
2017	171,800	0	171,800	0
2018	171,800	0	171,800	0
2019	171,800	0	171,800	0
2020	171,800	0	171,800	0
2021	171,800	0	0	171,800
2022	171,800	0	0	171,800
2023	171,800	0	0	171,800
2024	171,100	0	0	171,100
2025	171,100	0	0	171,100

Land Data

Front Foot	Type	Effective Frontage	Effective Depth	Influence Factor	Influence Code
11.REGULAR LOT				%	
12.SECONDARY				%	
13.EXCESS FRONTAG				%	
14.REAR LAND				%	
15.MISCELLANEOUS				%	
				%	
				%	
Square Foot		**Square Feet**			
16.REGULAR LOT				%	
17.SECONDARY LOT				%	
18.EXCESS LAND				%	
19.CONDOMINIUM				%	
20.MISCELLANEOUS				%	
				%	
				%	
Fract. Acre		**Acreage/Sites**			
21.HOUSELOT(FRCT)	21	0.25		100 %	0
22.BASELOT(FRCT)	28	0.21		100 %	0
23.REAR(FRCT)				%	
Acres				%	
24.HOUSELOT				%	
25.BASELOT				%	
26.FRONTAGE 1				%	
27.FRONTAGE 2				%	
28.REAR LAND 1				%	
29.REAR LAND 2				%	

Total Acreage 0.46

Influence Codes

1.USE
2.R/W
3.TOPOGRAPHY
4.SIZE
5.ACCESS
6.RESTRICTIONS
7.SHAPE
8.SEMI-IMPROVED
9.FRACTIONAL

Acres

30.REAR LAND 3
31.REAR LAND 4
32.PASTURE
33.CROP
34.HORTICUL I
35.HORTUCUL II
36.ORCHARD
37.SOFTWOOD
38.MIXED WOOD
39.HARDWOOD
40.WASTE
41.GRAVEL PIT
42.MOBILE HOME SI
43.CONDO SITE
44.EXTRA SET OF L
45.M H HOOK-UP
46.HOLE/SITE

Inspection Witnessed By:

X Date

No./Date	Description	Date Insp.

Notes:

'21 THIS ACCOUNT IS FOR LAND UNDER MERRILL & HINKLEY STORE. THIS ACCOUNT IS TAXABLE DUE TO NON-SCHOOL RELATED USE. THIS ACCOUNT WAS EXEMPTED IN ERROR IN 2007/08 DURING LAST REVALUTION. FOR 2021 PER TOWN RE-ACTIVATE THIS ACCOUNT FOR THIS YEAR & FUTURE YEARS

Blue Hill

Blue Hill

Map Lot 016-023-1 | Account 712 | Location LAND-MERRILL & HINCK | Card 1 Of 1 | 8/11/2025

Building Style		
1.CONV.	5.COLONIAL	9.CONDO
2.RANCH	6.SPLIT	10.
3.R RANCH	7.CONTEMP	11.
4.CAPE	8.COTTAGE	12.

Dwelling Units
Other Units

Stories		
1.1	4.1.5	7.3.5
2.2	5.1.75	8.4
3.3	6.2.5	9.

Exterior Walls		
1.WOOD	5.SHINGLE	9.OTHER
2.VIN/AL	6.BRK/STN	10.ALUM
3.COMPOS.	7.SINGLE	11.LOG
4.ASBESTOS	8.HARDY/CO	12.STONE

Roof Surface		
1.ASPHALT	4.COMPOSIT	7.ROLL
2.SLATE	5.WOOD	8.
3.METAL	6.OTHER	9.

SF Masonry Trim

Year Built
Year Remodeled

Foundation		
1.CONCRETE	4.WOOD	7.
2.C BLOCK	5.SLAB	8.
3.BR/STONE	6.PIERS	9.

Basement		
1.1/4 BMT	4.FULL BMT	7.
2.1/2 BMT	5.NONE	8.
3.3/4 BMT	6.	9.NONE

Bsmt Gar # Cars

Wet Basement		
1.DRY	4.DIRT FLR	7.
2.DAMP	5.	8.
3.WET	6.	9.

SF Bsmt Living
Fin Bsmt Grade

Heat Type		
1.HWBB	5.FWA	9.NO HEAT
2.HWCI	6.GRAVWA	10.
3.H PUMP	7.ELECTRIC	11.
4.RADIANT	8.FL/WALL	12.

Cool Type		
1.REFRIG	4.W&C AIR	7.
2.EVAPOR	5.	8.
3.H PUMP	6.	9.NONE

Kitchen Style		
1.MODERN	4.OBSOLETE	7.
2.TYPICAL	5.	8.
3.OLD TYPE	6.	9.NONE

Bath(s) Style		
1.MODERN	4.OBSOLETE	7.
2.TYPICAL	5.	8.
3.OLD TYPE	6.	9.NONE

Rooms
Bedrooms
Full Baths
Half Baths
Addn Fixtures
Fireplaces

TRIO

Layout		
1.TYPICAL	4.	7.
2.INADEQ	5.	8.
3.	6.	9.

Attic		
1.1/4 FIN	4.FULL FIN	7.
2.1/2 FIN	5.FL/STAIR	8.
3.3/4 FIN	6.	9.NONE

Insulation		
1.FULL	4.MINIMAL	7.
2.HEAVY	5.PARTIAL	8.
3.CAPPED	6.	9.NONE

Unfinished %

Grade & Factor		
1.E GRADE	4.B GRADE	7.AAA GRAD
2.D GRADE	5.A GRADE	8.M&S PRIC
3.C GRADE	6.AA GRADE	9.SAME

SQFT (Footprint)

Condition		
1.POOR	4.AVG	7.V G
2.FAIR	5.AVG+	8.EXC
3.AVG-	6.GOOD	9.SAME

Phys. % Good
Funct. % Good

Functional Code		
1.INCOMP	4.PL/HT	7.
2.OVERBLT	5.DAMAGE/D	8.
3.STYLE	6.	9.NONE

Econ. % Good

Economic Code		
0.None	3.NO POWER	7.
1.LOCATION	4.DAMAGE/D	8.
2.ENCROACH	9.NONE	9.

Entrance Code **0**		
1.INTERIOR	4.VACANT	7.
2.REFUSAL	5.ESTIMATE	8.
3.INFORMED	6.	9.

Information Code **0**		
1.OWNER	4.AGENT	7.
2.RELATIVE	5.ESTIMATE	8.
3.TENANT	6.OTHER	9.

Date Inspected

Additions, Outbuildings & Improvements

Type	Year	Units	Grade	Cond	Phys.	Funct.	Sound Value
					%	%	
					%	%	
					%	%	
					%	%	
					%	%	
					%	%	
					%	%	
					%	%	
					%	%	
					%	%	

1.ONE STORY FRAM
2.TWO STORY FRAM
3.THREE STORY FR
4.1 & 1/2 STORY
5.1 & 3/4 STORY
6.2 & 1/2 STORY
21.OPEN FRAME POR
22.ENCL PCH/1SFR(
23.FRAME GARAGE
24.FRAME SHED
25.FRAME BAY WIND
26.1SFR OVERHANG
27.UNFIN BASEMENT
28.UNF ATTIC/LOFT
29.FINISHED ATTIC

Map Lot 016-023-1 "ON" Account 1268 Location 11 UNION ST Card 1 Of 1 8/11/2025

MERRILL & HINCKLEY
PO BOX 815
BLUE HILL ME 04614

Property Data

Neighborhood	**6 NEIGHBORHOOD 6.**
Tree Growth Year	**0**
X Coordinate	**0**
Y Coordinate	**0**
Zone/Land Use	**21 COMMERCIAL USE**
Secondary Zone	
Topography	**2 ROLLING**

1.LEVEL	4.BELOW ST	7.ROUGH
2.ROLLING	5.LOW	8.
3.ABOVE ST	6.SWAMPY	9.

Utilities	**4 DRILLED WELL 3 PUBLIC SEWER**

1.SUMMER	4.DR WELL	7.SEPTIC
2.WATER	5.DUG WELL	8.SPRING
3.SEWER	6.LAKE WTR	9.NONE

Street	**1 PAVED**

1.PAVED	4.PROPOSED	7.
2.SEMI IMP	5.	8.
3.GRAVEL	6.	9.NONE

	0
SPRINGWORK YEAR	**0**

Sale Data

Sale Date	
Price	

Sale Type

1.LAND	4.MOBILE	7.
2.L & B	5.OTHER	8.
3.BUILDING	6.	9.

Financing

1.CONVENT	4.SELLER	7.UNKNOWN
2.FHA/VA	5.PRIVATE	8.
3.ASSUMED	6.CASH	9.UNKNOWN

Validity

1.VALID	4.SPLIT	7.RENOVATE
2.RELATED	5.PARTIAL	8.OTHER
3.DISTRESS	6.EXEMPT	9.

Verified

1.BUYER	4.AGENT	7.FAMILY
2.SELLER	5.PUB REC	8.OTHER
3.LENDER	6.MLS	9.CONFID

Assessment Record

Year	Land	Buildings	Exempt	Total
2012	0	509,400	0	509,400
2013	0	433,000	0	433,000
2014	0	433,000	0	433,000
2015	0	433,000	0	433,000
2016	0	433,000	0	433,000
2017	0	433,000	0	433,000
2018	0	433,000	0	433,000
2019	0	433,000	0	433,000
2020	0	433,000	0	433,000
2021	0	433,000	0	433,000
2022	0	433,000	0	433,000
2023	0	433,000	0	433,000
2024	0	714,400	0	714,400
2025	0	714,400	0	714,400

Land Data

Front Foot	Type	Effective Frontage	Effective Depth	Influence Factor	Influence Code
11.REGULAR LOT				%	
12.SECONDARY				%	
13.EXCESS FRONTAG				%	
14.REAR LAND				%	
15.MISCELLANEOUS				%	
				%	
				%	
Square Foot		**Square Feet**			
16.REGULAR LOT				%	
17.SECONDARY LOT				%	
18.EXCESS LAND				%	
19.CONDOMINIUM				%	
20.MISCELLANEOUS				%	
				%	
				%	
Fract. Acre		**Acreage/Sites**			
21.HOUSELOT(FRCT)				%	
22.BASELOT(FRCT)				%	
23.REAR(FRCT)				%	
Acres				%	
24.HOUSELOT				%	
25.BASELOT				%	
26.FRONTAGE 1				%	
27.FRONTAGE 2				%	
28.REAR LAND 1				%	
29.REAR LAND 2				%	

Total Acreage 0.00

Influence Codes

1.USE
2.R/W
3.TOPOGRAPHY
4.SIZE
5.ACCESS
6.RESTRICTIONS
7.SHAPE
8.SEMI-IMPROVED
9.FRACTIONAL
Acres
30.REAR LAND 3
31.REAR LAND 4
32.PASTURE
33.CROP
34.HORTICUL I
35.HORTUCUL II
36.ORCHARD
37.SOFTWOOD
38.MIXED WOOD
39.HARDWOOD
40.WASTE
41.GRAVEL PIT
42.MOBILE HOME SI
43.CONDO SITE
44.EXTRA SET OF L
45.M H HOOK-UP
46.HOLE/SITE

Inspection Witnessed By:

X Date

No./Date	Description	Date Insp.

Notes:

2/20/19-REV MAKE THIS ACCT AN "ON"
3/14/11- REV. W/MR. - N/C.

Blue Hill

Blue Hill

Map Lot 016-023-1 "ON" | Account 1268 | Location 11 UNION ST | Card 1 Of 1 | 8/11/2025

Building Style	**1 CONVENTIONAL**	
1.CONV.	5.COLONIAL	9.CONDO
2.RANCH	6.SPLIT	10.
3.R RANCH	7.CONTEMP	11.
4.CAPE	8.COTTAGE	12.
Dwelling Units	**0**	
Other Units	**1**	
Stories	**6 TWO & 1/2 STORY**	
1.1	4.1.5	7.3.5
2.2	5.1.75	8.4
3.3	6.2.5	9.
Exterior Walls	**1 WOOD SIDING**	
1.WOOD	5.SHINGLE	9.OTHER
2.VIN/AL	6.BRK/STN	10.ALUM
3.COMPOS.	7.SINGLE	11.LOG
4.ASBESTOS	8.HARDY/CO	12.STONE
Roof Surface	**1 ASPHALT SHINGLES**	
1.ASPHALT	4.COMPOSIT	7.ROLL
2.SLATE	5.WOOD	8.
3.METAL	6.OTHER	9.
SF Masonry Trim	**0**	
	0	
	0	
Year Built	**1**	
Year Remodeled	**0**	
Foundation	**3 BRICK &/OR STONE**	
1.CONCRETE	4.WOOD	7.
2.C BLOCK	5.SLAB	8.
3.BR/STONE	6.PIERS	9.
Basement	**4 FULL BASEMENT**	
1.1/4 BMT	4.FULL BMT	7.
2.1/2 BMT	5.NONE	8.
3.3/4 BMT	6.	9.NONE
Bsmt Gar # Cars	**0**	
Wet Basement	**1 DRY BASEMENT**	
1.DRY	4.DIRT FLR	7.
2.DAMP	5.	8.
3.WET	6.	9.

SF Bsmt Living	**0**	
Fin Bsmt Grade	**0 0**	
	0	
Heat Type	**100%**	**5 FORCED WARM AIR**
1.HWBB	5.FWA	9.NO HEAT
2.HWCI	6.GRAVWA	10.
3.H PUMP	7.ELECTRIC	11.
4.RADIANT	8.FL/WALL	12.
Cool Type	**0%**	**9 NONE**
1.REFRIG	4.W&C AIR	7.
2.EVAPOR	5.	8.
3.H PUMP	6.	9.NONE
Kitchen Style	**2 TYPICAL**	
1.MODERN	4.OBSOLETE	7.
2.TYPICAL	5.	8.
3.OLD TYPE	6.	9.NONE
Bath(s) Style	**2 TYPICAL BATH(S)**	
1.MODERN	4.OBSOLETE	7.
2.TYPICAL	5.	8.
3.OLD TYPE	6.	9.NONE
# Rooms	**0**	
# Bedrooms	**0**	
# Full Baths	**1**	
# Half Baths	**0**	
# Addn Fixtures	**2**	
# Fireplaces	**0**	

TRIO

Layout	**1 TYPICAL**	
1.TYPICAL	4.	7.
2.INADEQ	5.	8.
3.	6.	9.
Attic	**9 NONE**	
1.1/4 FIN	4.FULL FIN	7.
2.1/2 FIN	5.FL/STAIR	8.
3.3/4 FIN	6.	9.NONE
Insulation	**1 FULL**	
1.FULL	4.MINIMAL	7.
2.HEAVY	5.PARTIAL	8.
3.CAPPED	6.	9.NONE
Unfinished %	**0%**	
Grade & Factor	**4 B 100%**	
1.E GRADE	4.B GRADE	7.AAA GRAD
2.D GRADE	5.A GRADE	8.M&S PRIC
3.C GRADE	6.AA GRADE	9.SAME
SQFT (Footprint)	**1500**	
Condition	**3 BELOW AVERAGE**	
1.POOR	4.AVG	7.V G
2.FAIR	5.AVG+	8.EXC
3.AVG-	6.GOOD	9.SAME
Phys. % Good	**0%**	
Funct. % Good	**75%**	
Functional Code	**2 OVERBUILT**	
1.INCOMP	4.PL/HT	7.
2.OVERBLT	5.DAMAGE/D	8.
3.STYLE	6.	9.NONE
Econ. % Good	**100%**	
Economic Code	**NONE**	
0.None	3.NO POWER	7.
1.LOCATION	4.DAMAGE/D	8.
2.ENCROACH	9.NONE	9.
Entrance Code	**0**	
1.INTERIOR	4.VACANT	7.
2.REFUSAL	5.ESTIMATE	8.
3.INFORMED	6.	9.
Information Code	**0**	
1.OWNER	4.AGENT	7.
2.RELATIVE	5.ESTIMATE	8.
3.TENANT	6.OTHER	9.

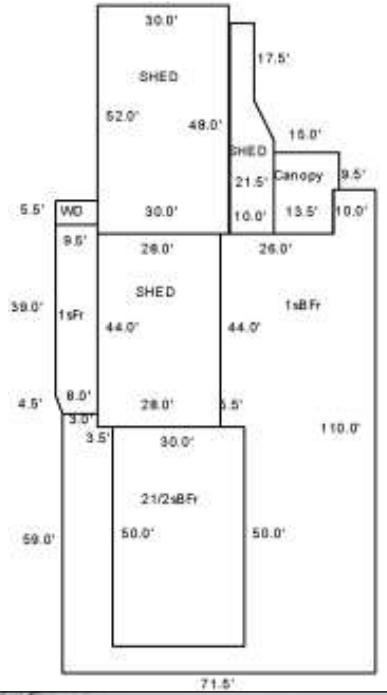

Date Inspected

Additions, Outbuildings & Improvements

Type	Year	Units	Grade	Cond	Phys.	Funct.	Sound Value
24 FRAME SHED	0	1232	3 100	0	0 %	0 %	
24 FRAME SHED	0	1560	3 100	0	0 %	0 %	
24 FRAME SHED	0	381	3 100	0	0 %	0 %	
61	0	262	2 100	0	0 %	0 %	
7 ONE STY BSMT FR	0	4185	0 0	0	0 %	0 %	
1 ONE STORY	0	406	3 100	0	0 %	0 %	
68 DECK	0	52	2 100	0	0 %	0 %	
153 WALK-IN	0	240	3 100	3	0 %	50 %	
152 WALK-IN	0	340	3 100	3	0 %	50 %	
152 WALK-IN	0	150	3 100	3	0 %	50 %	

1.ONE STORY FRAM
2.TWO STORY FRAM
3.THREE STORY FR
4.1 & 1/2 STORY
5.1 & 3/4 STORY
6.2 & 1/2 STORY
21.OPEN FRAME POR
22.ENCL PCH/1SFR(
23.FRAME GARAGE
24.FRAME SHED
25.FRAME BAY WIND
26.1SFR OVERHANG
27.UNFIN BASEMENT
28.UNF ATTIC/LOFT
29.FINISHED ATTIC

Map Lot 016-024 | Account 1387 | Location 46 PLEASANT ST | Card 1 Of 1 | 8/11/2025

LAFLAM, TIMOTHY A
NORGANG, SUZANNE B
PO BOX 78
BLUE HILL ME 04614

B4538P83 B5308P238

Previous Owner
BLAKE, NATALIE T
30074 VILLAGE PARK DRIVE

CHAPEL HILL NC 27517
Sale Date: 10/07/2009

Previous Owner
RACKLIFFE, JOAN H.
PO BOX 393

BLUE HILL ME 04614
Sale Date: 7/13/2006

Inspection Witnessed By:

X Date

No./Date	Description	Date Insp.

Notes:

2/20/19-REV SHED COMPLETE
4/24/18 NAH ADD INC SHED.
2/10/15 REV W/MR, ADJ BSMT TO DIRT FLOOR. P/O A(U)/AsBFr TO 1 1/2s SHED/B
1/02-REMOVED VET & HOMESTEAD EXEMPTIONS -OSGOOD HAD EXEMPTIONS,DEEDED TO DAUGHTER IN 93;SHOULD HAVE BEEN REMOVED THEN 3/9/11- REV. MRS. N/C.

Blue Hill

Property Data

Neighborhood **78 NEIGHBORHOOD 78.**

Tree Growth Year **0**

X Coordinate **0**

Y Coordinate **0**

Zone/Land Use **11 RESIDENTIAL**

Secondary Zone

Topography **2 ROLLING**

1.LEVEL 4.BELOW ST 7.ROUGH
2.ROLLING 5.LOW 8.
3.ABOVE ST 6.SWAMPY 9.

Utilities **4 DRILLED WELL 3 PUBLIC SEWER**

1.SUMMER 4.DR WELL 7.SEPTIC
2.WATER 5.DUG WELL 8.SPRING
3.SEWER 6.LAKE WTR 9.NONE

Street **1 PAVED**

1.PAVED 4.PROPOSED 7.
2.SEMI IMP 5. 8.
3.GRAVEL 6. 9.NONE

1

SPRINGWORK YEAR **0**

Sale Data

Sale Date **10/07/2009**

Price **170,000**

Sale Type **2 LAND &**

1.LAND 4.MOBILE 7.
2.L & B 5.OTHER 8.
3.BUILDING 6. 9.

Financing **1 CONVENTIONAL**

1.CONVENT 4.SELLER 7.UNKNOWN
2.FHA/VA 5.PRIVATE 8.
3.ASSUMED 6.CASH 9.UNKNOWN

Validity **1 ARMS LENGTH**

1.VALID 4.SPLIT 7.RENOVATE
2.RELATED 5.PARTIAL 8.OTHER
3.DISTRESS 6.EXEMPT 9.

Verified **1 BUYER**

1.BUYER 4.AGENT 7.FAMILY
2.SELLER 5.PUB REC 8.OTHER
3.LENDER 6.MLS 9.CONFID

Assessment Record

Year	Land	Buildings	Exempt	Total
2012	55,600	122,800	0	178,400
2013	47,200	104,400	0	151,600
2014	47,200	104,400	0	151,600
2015	47,200	102,400	0	149,600
2016	47,200	102,400	0	149,600
2017	47,200	102,400	0	149,600
2018	47,200	104,700	0	151,900
2019	47,200	108,100	0	155,300
2020	47,200	108,100	0	155,300
2021	47,200	108,100	0	155,300
2022	47,200	108,100	23,500	131,800
2023	47,200	108,100	20,250	135,050
2024	79,100	199,000	25,000	253,100
2025	79,100	199,000	25,000	253,100

Land Data

Front Foot	Type	Effective Frontage	Effective Depth	Influence Factor	Influence Code
11.REGULAR LOT				%	
12.SECONDARY				%	
13.EXCESS FRONTAG				%	
14.REAR LAND				%	
15.MISCELLANEOUS				%	
				%	
				%	
Square Foot		**Square Feet**			
16.REGULAR LOT				%	
17.SECONDARY LOT				%	
18.EXCESS LAND				%	
19.CONDOMINIUM				%	
20.MISCELLANEOUS				%	
				%	
				%	
Fract. Acre		**Acreage/Sites**			
21.HOUSELOT(FRCT)	21	0.30		85 %	3
22.BASELOT(FRCT)				%	
23.REAR(FRCT)				%	
Acres				%	
24.HOUSELOT				%	
25.BASELOT				%	
26.FRONTAGE 1				%	
27.FRONTAGE 2				%	
28.REAR LAND 1				%	
29.REAR LAND 2				%	

Total Acreage 0.30

Influence Codes

1.USE
2.R/W
3.TOPOGRAPHY
4.SIZE
5.ACCESS
6.RESTRICTIONS
7.SHAPE
8.SEMI-IMPROVED
9.FRACTIONAL
Acres
30.REAR LAND 3
31.REAR LAND 4
32.PASTURE
33.CROP
34.HORTICUL I
35.HORTUCUL II
36.ORCHARD
37.SOFTWOOD
38.MIXED WOOD
39.HARDWOOD
40.WASTE
41.GRAVEL PIT
42.MOBILE HOME SI
43.CONDO SITE
44.EXTRA SET OF L
45.M H HOOK-UP
46.HOLE/SITE

Blue Hill

Map Lot 016-024 | Account 1387 | Location 46 PLEASANT ST | Card 1 Of 1 | 8/11/2025

Building Style	**1 CONVENTIONAL**	
1.CONV.	5.COLONIAL	9.CONDO
2.RANCH	6.SPLIT	10.
3.R RANCH	7.CONTEMP	11.
4.CAPE	8.COTTAGE	12.
Dwelling Units	**1**	
Other Units	**0**	
Stories	**4 ONE & 1/2 STORY**	
1.1	4.1.5	7.3.5
2.2	5.1.75	8.4
3.3	6.2.5	9.
Exterior Walls	**1 WOOD SIDING**	
1.WOOD	5.SHINGLE	9.OTHER
2.VIN/AL	6.BRK/STN	10.ALUM
3.COMPOS.	7.SINGLE	11.LOG
4.ASBESTOS	8.HARDY/CO	12.STONE
Roof Surface	**1 ASPHALT SHINGLES**	
1.ASPHALT	4.COMPOSIT	7.ROLL
2.SLATE	5.WOOD	8.
3.METAL	6.OTHER	9.
SF Masonry Trim	**0**	
	0	
	0	
Year Built	**1850**	
Year Remodeled	**0**	
Foundation	**3 BRICK &/OR STONE**	
1.CONCRETE	4.WOOD	7.
2.C BLOCK	5.SLAB	8.
3.BR/STONE	6.PIERS	9.
Basement	**4 FULL BASEMENT**	
1.1/4 BMT	4.FULL BMT	7.
2.1/2 BMT	5.NONE	8.
3.3/4 BMT	6.	9.NONE
Bsmt Gar # Cars	**0**	
Wet Basement	**4 DIRT FLOOR**	
1.DRY	4.DIRT FLR	7.
2.DAMP	5.	8.
3.WET	6.	9.

SF Bsmt Living	**0**	
Fin Bsmt Grade	**0 0**	
	0	
Heat Type	**100%**	**1 HOT WATER BB**
1.HWBB	5.FWA	9.NO HEAT
2.HWCI	6.GRAVWA	10.
3.H PUMP	7.ELECTRIC	11.
4.RADIANT	8.FL/WALL	12.
Cool Type	**0%**	**9 NONE**
1.REFRIG	4.W&C AIR	7.
2.EVAPOR	5.	8.
3.H PUMP	6.	9.NONE
Kitchen Style	**2 TYPICAL**	
1.MODERN	4.OBSOLETE	7.
2.TYPICAL	5.	8.
3.OLD TYPE	6.	9.NONE
Bath(s) Style	**2 TYPICAL BATH(S)**	
1.MODERN	4.OBSOLETE	7.
2.TYPICAL	5.	8.
3.OLD TYPE	6.	9.NONE
# Rooms	**0**	
# Bedrooms	**0**	
# Full Baths	**1**	
# Half Baths	**0**	
# Addn Fixtures	**1**	
# Fireplaces	**1**	

TRIO

Layout	**1 TYPICAL**	
1.TYPICAL	4.	7.
2.INADEQ	5.	8.
3.	6.	9.
Attic	**9 NONE**	
1.1/4 FIN	4.FULL FIN	7.
2.1/2 FIN	5.FL/STAIR	8.
3.3/4 FIN	6.	9.NONE
Insulation	**3 CAPPED ONLY**	
1.FULL	4.MINIMAL	7.
2.HEAVY	5.PARTIAL	8.
3.CAPPED	6.	9.NONE
Unfinished %	**0%**	
Grade & Factor	**3 C 105%**	
1.E GRADE	4.B GRADE	7.AAA GRAD
2.D GRADE	5.A GRADE	8.M&S PRIC
3.C GRADE	6.AA GRADE	9.SAME
SQFT (Footprint)	**988**	
Condition	**3 BELOW AVERAGE**	
1.POOR	4.AVG	7.V G
2.FAIR	5.AVG+	8.EXC
3.AVG-	6.GOOD	9.SAME
Phys. % Good	**0%**	
Funct. % Good	**100%**	
Functional Code	**9 NONE**	
1.INCOMP	4.PL/HT	7.
2.OVERBLT	5.DAMAGE/D	8.
3.STYLE	6.	9.NONE
Econ. % Good	**100%**	
Economic Code	**NONE**	
0.None	3.NO POWER	7.
1.LOCATION	4.DAMAGE/D	8.
2.ENCROACH	9.NONE	9.
Entrance Code	**0**	
1.INTERIOR	4.VACANT	7.
2.REFUSAL	5.ESTIMATE	8.
3.INFORMED	6.	9.
Information Code	**0**	
1.OWNER	4.AGENT	7.
2.RELATIVE	5.ESTIMATE	8.
3.TENANT	6.OTHER	9.

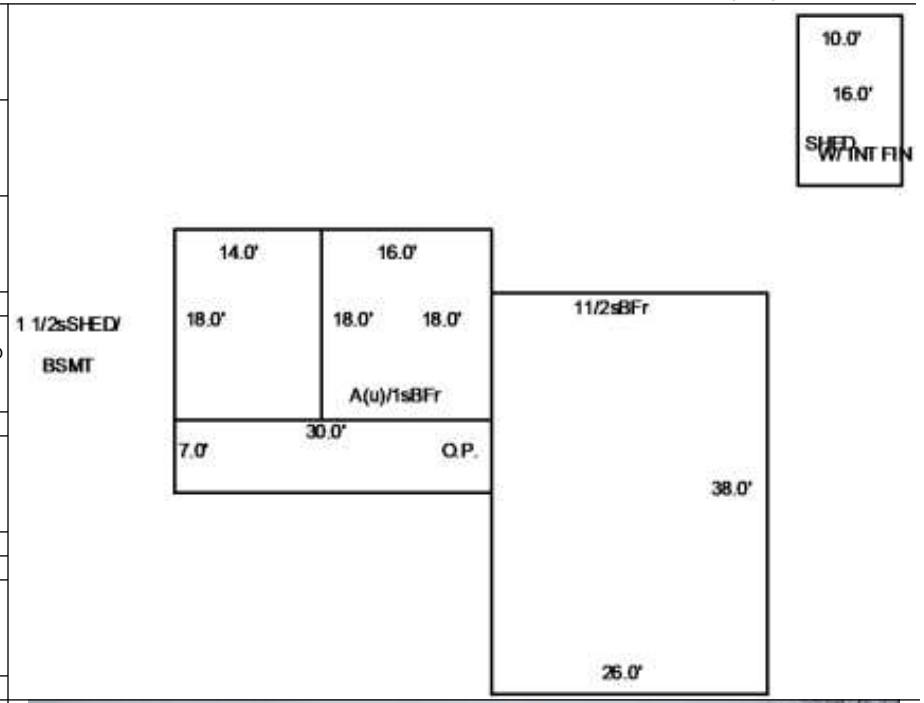

Date Inspected

Additions, Outbuildings & Improvements

Type	Year	Units	Grade	Cond	Phys.	Funct.	Sound Value
28 UNF ATTIC/LOFT	0	288	0 0	0	0 %	0 %	
7 ONE STY BSMT FR	0	288	0 0	0	0 %	0 %	
21 OPEN FRAME	0	210	0 0	0	0 %	0 %	
73 1 1/2S SHED	0	252	0 0	0	0 %	0 %	
27 UNFIN	0	252	0 0	0	0 %	0 %	
24 FRAME SHED	2018	160	3 100	4	0 %	75 %	
					%	%	
					%	%	
					%	%	
					%	%	

1.ONE STORY FRAM
2.TWO STORY FRAM
3.THREE STORY FR
4.1 & 1/2 STORY
5.1 & 3/4 STORY
6.2 & 1/2 STORY
21.OPEN FRAME POR
22.ENCL PCH/1SFR(
23.FRAME GARAGE
24.FRAME SHED
25.FRAME BAY WIND
26.1SFR OVERHANG
27.UNFIN BASEMENT
28.UNF ATTIC/LOFT
29.FINISHED ATTIC

Map Lot 016-025 Account 422 Location 41 PLEASANT ST Card 1 Of 1 8/11/2025

CLUETT, JULIA STURTEVANT (TRUSTEE)
JULIA S. CLUETT 2013 REVOCABLE TRUST
425 BRIDGE ST
S HAMILTON MA 01982

B2912P32 B2957P228 B5852P212 B6594P283 B6836P283

Previous Owner
THORS, ELIZABETH C.
CLUETT, JULIA S
PO BOX 672
BLUE HILL ME 04614
Sale Date: 6/22/2016

Inspection Witnessed By:

X Date

No./Date	Description	Date Insp.

Notes:
3/9/11- REV. VAC. N/C.

Blue Hill

Property Data

Neighborhood	**78 NEIGHBORHOOD 78.**
Tree Growth Year	**0**
X Coordinate	**0**
Y Coordinate	**0**
Zone/Land Use	**11 RESIDENTIAL**
Secondary Zone	
Topography	**2 ROLLING**

1.LEVEL	4.BELOW ST	7.ROUGH
2.ROLLING	5.LOW	8.
3.ABOVE ST	6.SWAMPY	9.

Utilities	**4 DRILLED WELL 3 PUBLIC SEWER**

1.SUMMER	4.DR WELL	7.SEPTIC
2.WATER	5.DUG WELL	8.SPRING
3.SEWER	6.LAKE WTR	9.NONE

Street	**1 PAVED**

1.PAVED	4.PROPOSED	7.
2.SEMI IMP	5.	8.
3.GRAVEL	6.	9.NONE

	0
SPRINGWORK YEAR	**0**

Sale Data

Sale Date	**6/22/2016**
Price	
Sale Type	**2 LAND &**

1.LAND	4.MOBILE	7.
2.L & B	5.OTHER	8.
3.BUILDING	6.	9.

Financing	**7 UNKNOWN.....**

1.CONVENT	4.SELLER	7.UNKNOWN
2.FHA/VA	5.PRIVATE	8.
3.ASSUMED	6.CASH	9.UNKNOWN

Validity	**5 PARTIAL INTEREST**

1.VALID	4.SPLIT	7.RENOVATE
2.RELATED	5.PARTIAL	8.OTHER
3.DISTRESS	6.EXEMPT	9.

Verified	**5 PUBLIC RECORD**

1.BUYER	4.AGENT	7.FAMILY
2.SELLER	5.PUB REC	8.OTHER
3.LENDER	6.MLS	9.CONFID

Assessment Record

Year	Land	Buildings	Exempt	Total
2012	80,200	229,300	0	309,500
2013	68,200	194,900	0	263,100
2014	68,200	194,900	0	263,100
2015	68,200	194,900	0	263,100
2016	68,200	194,900	0	263,100
2017	68,200	194,900	0	263,100
2018	68,200	194,900	0	263,100
2019	68,200	194,900	0	263,100
2020	68,200	194,900	0	263,100
2021	68,200	194,900	0	263,100
2022	68,200	194,900	0	263,100
2023	68,200	194,900	0	263,100
2024	120,700	493,600	0	614,300
2025	120,700	493,600	0	614,300

Land Data

Front Foot	Type	Effective Frontage	Effective Depth	Influence Factor	Influence Code
11.REGULAR LOT				%	
12.SECONDARY				%	
13.EXCESS FRONTAG				%	
14.REAR LAND				%	
15.MISCELLANEOUS				%	
				%	
				%	
Square Foot		**Square Feet**			
16.REGULAR LOT				%	
17.SECONDARY LOT				%	
18.EXCESS LAND				%	
19.CONDOMINIUM				%	
20.MISCELLANEOUS				%	
				%	
				%	
Fract. Acre		**Acreage/Sites**			
21.HOUSELOT(FRCT)	21	0.50		100 %	0
22.BASELOT(FRCT)	28	0.10		100 %	0
23.REAR(FRCT)				%	
Acres				%	
24.HOUSELOT				%	
25.BASELOT				%	
26.FRONTAGE 1				%	
27.FRONTAGE 2				%	
28.REAR LAND 1				%	
29.REAR LAND 2				%	

Total Acreage 0.60

Influence Codes

1.USE
2.R/W
3.TOPOGRAPHY
4.SIZE
5.ACCESS
6.RESTRICTIONS
7.SHAPE
8.SEMI-IMPROVED
9.FRACTIONAL
Acres
30.REAR LAND 3
31.REAR LAND 4
32.PASTURE
33.CROP
34.HORTICUL I
35.HORTUCUL II
36.ORCHARD
37.SOFTWOOD
38.MIXED WOOD
39.HARDWOOD
40.WASTE
41.GRAVEL PIT
42.MOBILE HOME SI
43.CONDO SITE
44.EXTRA SET OF L
45.M H HOOK-UP
46.HOLE/SITE

Blue Hill

Map Lot 016-025 | Account 422 | Location 41 PLEASANT ST | Card 1 Of 1 | 8/11/2025

Building Style	**1 CONVENTIONAL**	
1.CONV.	5.COLONIAL	9.CONDO
2.RANCH	6.SPLIT	10.
3.R RANCH	7.CONTEMP	11.
4.CAPE	8.COTTAGE	12.
Dwelling Units	**1**	
Other Units	**0**	
Stories	**2 TWO STORY**	
1.1	4.1.5	7.3.5
2.2	5.1.75	8.4
3.3	6.2.5	9.
Exterior Walls	**1 WOOD SIDING**	
1.WOOD	5.SHINGLE	9.OTHER
2.VIN/AL	6.BRK/STN	10.ALUM
3.COMPOS.	7.SINGLE	11.LOG
4.ASBESTOS	8.HARDY/CO	12.STONE
Roof Surface	**1 ASPHALT SHINGLES**	
1.ASPHALT	4.COMPOSIT	7.ROLL
2.SLATE	5.WOOD	8.
3.METAL	6.OTHER	9.
SF Masonry Trim	**0**	
	0	
	0	
Year Built	**1848**	
Year Remodeled	**0**	
Foundation	**3 BRICK &/OR STONE**	
1.CONCRETE	4.WOOD	7.
2.C BLOCK	5.SLAB	8.
3.BR/STONE	6.PIERS	9.
Basement	**4 FULL BASEMENT**	
1.1/4 BMT	4.FULL BMT	7.
2.1/2 BMT	5.NONE	8.
3.3/4 BMT	6.	9.NONE
Bsmt Gar # Cars	**0**	
Wet Basement	**1 DRY BASEMENT**	
1.DRY	4.DIRT FLR	7.
2.DAMP	5.	8.
3.WET	6.	9.

SF Bsmt Living	**0**	
Fin Bsmt Grade	**0 0**	
	0	
Heat Type	**100%**	**1 HOT WATER BB**
1.HWBB	5.FWA	9.NO HEAT
2.HWCI	6.GRAVWA	10.
3.H PUMP	7.ELECTRIC	11.
4.RADIANT	8.FL/WALL	12.
Cool Type	**0%**	**9 NONE**
1.REFRIG	4.W&C AIR	7.
2.EVAPOR	5.	8.
3.H PUMP	6.	9.NONE
Kitchen Style	**2 TYPICAL**	
1.MODERN	4.OBSOLETE	7.
2.TYPICAL	5.	8.
3.OLD TYPE	6.	9.NONE
Bath(s) Style	**2 TYPICAL BATH(S)**	
1.MODERN	4.OBSOLETE	7.
2.TYPICAL	5.	8.
3.OLD TYPE	6.	9.NONE
# Rooms	**0**	
# Bedrooms	**0**	
# Full Baths	**2**	
# Half Baths	**2**	
# Addn Fixtures	**0**	
# Fireplaces	**0**	

TRIO

Layout	**1 TYPICAL**	
1.TYPICAL	4.	7.
2.INADEQ	5.	8.
3.	6.	9.
Attic	**9 NONE**	
1.1/4 FIN	4.FULL FIN	7.
2.1/2 FIN	5.FL/STAIR	8.
3.3/4 FIN	6.	9.NONE
Insulation	**1 FULL**	
1.FULL	4.MINIMAL	7.
2.HEAVY	5.PARTIAL	8.
3.CAPPED	6.	9.NONE
Unfinished %	**0%**	
Grade & Factor	**4 B 100%**	
1.E GRADE	4.B GRADE	7.AAA GRAD
2.D GRADE	5.A GRADE	8.M&S PRIC
3.C GRADE	6.AA GRADE	9.SAME
SQFT (Footprint)	**1650**	
Condition	**8 EXCELLENT**	
1.POOR	4.AVG	7.V G
2.FAIR	5.AVG+	8.EXC
3.AVG-	6.GOOD	9.SAME
Phys. % Good	**0%**	
Funct. % Good	**100%**	
Functional Code	**9 NONE**	
1.INCOMP	4.PL/HT	7.
2.OVERBLT	5.DAMAGE/D	8.
3.STYLE	6.	9.NONE
Econ. % Good	**100%**	
Economic Code	**NONE**	
0.None	3.NO POWER	7.
1.LOCATION	4.DAMAGE/D	8.
2.ENCROACH	9.NONE	9.
Entrance Code	**0**	
1.INTERIOR	4.VACANT	7.
2.REFUSAL	5.ESTIMATE	8.
3.INFORMED	6.	9.
Information Code	**0**	
1.OWNER	4.AGENT	7.
2.RELATIVE	5.ESTIMATE	8.
3.TENANT	6.OTHER	9.



Date Inspected

Additions, Outbuildings & Improvements

Type	Year	Units	Grade	Cond	Phys.	Funct.	Sound Value
68 DECK	2020	336	0 0	4	0 %	100 %	
					%	%	
					%	%	
					%	%	
					%	%	
					%	%	
					%	%	
					%	%	
					%	%	
					%	%	

1.ONE STORY FRAM
2.TWO STORY FRAM
3.THREE STORY FR
4.1 & 1/2 STORY
5.1 & 3/4 STORY
6.2 & 1/2 STORY
21.OPEN FRAME POR
22.ENCL PCH/1SFR(
23.FRAME GARAGE
24.FRAME SHED
25.FRAME BAY WIND
26.1SFR OVERHANG
27.UNFIN BASEMENT
28.UNF ATTIC/LOFT
29.FINISHED ATTIC

Map Lot 016-026 | Account 1302 | Location 42 PLEASANT ST | Card 1 Of 1 | 8/11/2025

BREUS, EKATERINA A
PO BOX 283
BLUE HILL ME 04614

B2715P548 B5124P279 B6585P254

Previous Owner
P. AYMAR LECHAUX FAMILY TR FBO.
400 MADISON ST, APT 1003

ALEXANDRIA VA 22314
Sale Date: 6/14/2016

Previous Owner
LECHAUX, CAROLINE A
112 CAMERON MEWS

ALEXANDRIA VA 22314
Sale Date: 1/21/2009

Previous Owner
TOWN OF BLUE HILL, TIP
LECHAUX, DOMINIQUE E.T.
904 UNION ST. APT 1-A
BROOKLYN NY 11215 1664
Sale Date: 1/04/2009

Inspection Witnessed By:

X Date

No./Date	Description	Date Insp.

Notes:

'17 ADJ ACREAGE PER DEED TO .28AC
3/20/09 w/contractor remod start adj condt and call inc. hse will be getting second bath and dormer. 3/15/10 NAH ADD W.D. 2ND BATH ADJ ST HT AND CONDITION. 3/9/11- VAC. N/C.

Blue Hill

Property Data

Neighborhood	**78 NEIGHBORHOOD 78.**
Tree Growth Year	**0**
X Coordinate	**0**
Y Coordinate	**0**
Zone/Land Use	**11 RESIDENTIAL**
Secondary Zone	
Topography	**2 ROLLING**

1.LEVEL	4.BELOW ST	7.ROUGH
2.ROLLING	5.LOW	8.
3.ABOVE ST	6.SWAMPY	9.

Utilities	**4 DRILLED WELL 3 PUBLIC SEWER**

1.SUMMER	4.DR WELL	7.SEPTIC
2.WATER	5.DUG WELL	8.SPRING
3.SEWER	6.LAKE WTR	9.NONE

Street	**1 PAVED**

1.PAVED	4.PROPOSED	7.
2.SEMI IMP	5.	8.
3.GRAVEL	6.	9.NONE

	0
SPRINGWORK YEAR	**0**

Sale Data

Sale Date	**6/14/2016**
Price	**210,000**
Sale Type	**2 LAND &**

1.LAND	4.MOBILE	7.
2.L & B	5.OTHER	8.
3.BUILDING	6.	9.

Financing	**7 UNKNOWN.....**

1.CONVENT	4.SELLER	7.UNKNOWN
2.FHA/VA	5.PRIVATE	8.
3.ASSUMED	6.CASH	9.UNKNOWN

Validity	**1 ARMS LENGTH**

1.VALID	4.SPLIT	7.RENOVATE
2.RELATED	5.PARTIAL	8.OTHER
3.DISTRESS	6.EXEMPT	9.

Verified	**5 PUBLIC RECORD**

1.BUYER	4.AGENT	7.FAMILY
2.SELLER	5.PUB REC	8.OTHER
3.LENDER	6.MLS	9.CONFID

Assessment Record

Year	Land	Buildings	Exempt	Total
2012	47,000	123,900	0	170,900
2013	40,000	105,300	0	145,300
2014	40,000	105,300	0	145,300
2015	40,000	105,300	0	145,300
2016	40,000	105,300	0	145,300
2017	45,900	105,300	0	151,200
2018	45,900	105,300	0	151,200
2019	45,900	105,300	0	151,200
2020	45,900	105,300	0	151,200
2021	45,900	105,300	24,000	127,200
2022	45,900	105,300	23,500	127,700
2023	45,900	105,300	20,250	130,950
2024	76,500	187,700	25,000	239,200
2025	76,500	187,700	25,000	239,200

Land Data

Front Foot	Type	Effective Frontage	Effective Depth	Influence Factor	Influence Code
11.REGULAR LOT				%	
12.SECONDARY				%	
13.EXCESS FRONTAG				%	
14.REAR LAND				%	
15.MISCELLANEOUS				%	
				%	
				%	
Square Foot		**Square Feet**			
16.REGULAR LOT				%	
17.SECONDARY LOT				%	
18.EXCESS LAND				%	
19.CONDOMINIUM				%	
20.MISCELLANEOUS				%	
				%	
				%	
Fract. Acre		**Acreage/Sites**			
21.HOUSELOT(FRCT)	21	0.28		85 %	3
22.BASELOT(FRCT)				%	
23.REAR(FRCT)				%	
Acres				%	
24.HOUSELOT				%	
25.BASELOT				%	
26.FRONTAGE 1				%	
27.FRONTAGE 2				%	
28.REAR LAND 1					
29.REAR LAND 2					

Total Acreage 0.28

Influence Codes

1.USE
2.R/W
3.TOPOGRAPHY
4.SIZE
5.ACCESS
6.RESTRICTIONS
7.SHAPE
8.SEMI-IMPROVED
9.FRACTIONAL

Acres

30.REAR LAND 3
31.REAR LAND 4
32.PASTURE
33.CROP
34.HORTICUL I
35.HORTUCUL II
36.ORCHARD
37.SOFTWOOD
38.MIXED WOOD
39.HARDWOOD
40.WASTE
41.GRAVEL PIT
42.MOBILE HOME SI
43.CONDO SITE
44.EXTRA SET OF L
45.M H HOOK-UP
46.HOLE/SITE

Blue Hill

Map Lot 016-026 | Account 1302 | Location 42 PLEASANT ST | Card 1 Of 1 | 8/11/2025

Building Style	**1 CONVENTIONAL**	
1.CONV.	5.COLONIAL	9.CONDO
2.RANCH	6.SPLIT	10.
3.R RANCH	7.CONTEMP	11.
4.CAPE	8.COTTAGE	12.
Dwelling Units	**1**	
Other Units	**0**	
Stories	**5 ONE & 3/4 STORY**	
1.1	4.1.5	7.3.5
2.2	5.1.75	8.4
3.3	6.2.5	9.
Exterior Walls	**1 WOOD SIDING**	
1.WOOD	5.SHINGLE	9.OTHER
2.VIN/AL	6.BRK/STN	10.ALUM
3.COMPOS.	7.SINGLE	11.LOG
4.ASBESTOS	8.HARDY/CO	12.STONE
Roof Surface	**1 ASPHALT SHINGLES**	
1.ASPHALT	4.COMPOSIT	7.ROLL
2.SLATE	5.WOOD	8.
3.METAL	6.OTHER	9.
SF Masonry Trim	**0**	
	0	
	0	
Year Built	**1**	
Year Remodeled	**0**	
Foundation	**3 BRICK &/OR STONE**	
1.CONCRETE	4.WOOD	7.
2.C BLOCK	5.SLAB	8.
3.BR/STONE	6.PIERS	9.
Basement	**4 FULL BASEMENT**	
1.1/4 BMT	4.FULL BMT	7.
2.1/2 BMT	5.NONE	8.
3.3/4 BMT	6.	9.NONE
Bsmt Gar # Cars	**0**	
Wet Basement	**2 DAMP BASEMENT**	
1.DRY	4.DIRT FLR	7.
2.DAMP	5.	8.
3.WET	6.	9.

SF Bsmt Living	**0**	
Fin Bsmt Grade	**0 0**	
	0	
Heat Type	**100%**	**5 FORCED WARM AIR**
1.HWBB	5.FWA	9.NO HEAT
2.HWCI	6.GRAVWA	10.
3.H PUMP	7.ELECTRIC	11.
4.RADIANT	8.FL/WALL	12.
Cool Type	**0%**	**9 NONE**
1.REFRIG	4.W&C AIR	7.
2.EVAPOR	5.	8.
3.H PUMP	6.	9.NONE
Kitchen Style	**2 TYPICAL**	
1.MODERN	4.OBSOLETE	7.
2.TYPICAL	5.	8.
3.OLD TYPE	6.	9.NONE
Bath(s) Style	**2 TYPICAL BATH(S)**	
1.MODERN	4.OBSOLETE	7.
2.TYPICAL	5.	8.
3.OLD TYPE	6.	9.NONE
# Rooms	**0**	
# Bedrooms	**0**	
# Full Baths	**2**	
# Half Baths	**0**	
# Addn Fixtures	**0**	
# Fireplaces	**0**	

TRIO

Layout	**1 TYPICAL**	
1.TYPICAL	4.	7.
2.INADEQ	5.	8.
3.	6.	9.
Attic	**9 NONE**	
1.1/4 FIN	4.FULL FIN	7.
2.1/2 FIN	5.FL/STAIR	8.
3.3/4 FIN	6.	9.NONE
Insulation	**1 FULL**	
1.FULL	4.MINIMAL	7.
2.HEAVY	5.PARTIAL	8.
3.CAPPED	6.	9.NONE
Unfinished %	**0%**	
Grade & Factor	**3 C 105%**	
1.E GRADE	4.B GRADE	7.AAA GRAD
2.D GRADE	5.A GRADE	8.M&S PRIC
3.C GRADE	6.AA GRADE	9.SAME
SQFT (Footprint)	**550**	
Condition	**5 ABOVE AVERAGE**	
1.POOR	4.AVG	7.V G
2.FAIR	5.AVG+	8.EXC
3.AVG-	6.GOOD	9.SAME
Phys. % Good	**0%**	
Funct. % Good	**100%**	
Functional Code	**9 NONE**	
1.INCOMP	4.PL/HT	7.
2.OVERBLT	5.DAMAGE/D	8.
3.STYLE	6.	9.NONE
Econ. % Good	**100%**	
Economic Code	**NONE**	
0.None	3.NO POWER	7.
1.LOCATION	4.DAMAGE/D	8.
2.ENCROACH	9.NONE	9.
Entrance Code	**0**	
1.INTERIOR	4.VACANT	7.
2.REFUSAL	5.ESTIMATE	8.
3.INFORMED	6.	9.
Information Code	**0**	
1.OWNER	4.AGENT	7.
2.RELATIVE	5.ESTIMATE	8.
3.TENANT	6.OTHER	9.

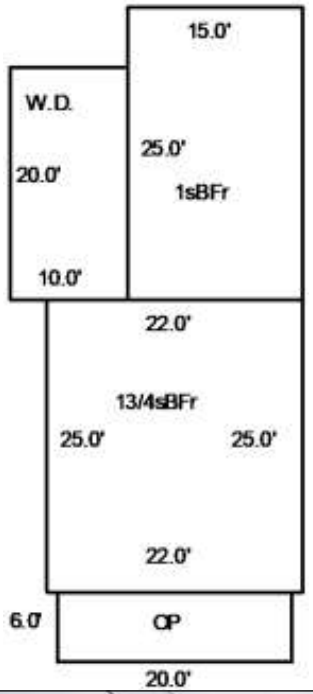

Date Inspected

Additions, Outbuildings & Improvements

Type	Year	Units	Grade	Cond	Phys.	Funct.	Sound Value
21 OPEN FRAME	0	120	0 0	9	0 %	0 %	
7 ONE STY BSMT FR	0	375	9 100	5	0 %	100 %	
68 DECK	2009	200	3 100	4	0 %	100 %	
					%	%	
					%	%	
					%	%	
					%	%	
					%	%	
					%	%	
					%	%	

1.ONE STORY FRAM
2.TWO STORY FRAM
3.THREE STORY FR
4.1 & 1/2 STORY
5.1 & 3/4 STORY
6.2 & 1/2 STORY
21.OPEN FRAME POR
22.ENCL PCH/1SFR(
23.FRAME GARAGE
24.FRAME SHED
25.FRAME BAY WIND
26.1SFR OVERHANG
27.UNFIN BASEMENT
28.UNF ATTIC/LOFT
29.FINISHED ATTIC

Map Lot 016-027 Account 697 Location 35 PLEASANT ST Card 1 Of 1 8/11/2025

GAGNE, JAQUES
GAGNE, REBECCA
PO BOX 142
BLUE HILL ME 04614

B1599P556

Property Data

Neighborhood **79 NEIGHBORHOOD 79.**

Tree Growth Year **0**

X Coordinate **0**

Y Coordinate **0**

Zone/Land Use **11 RESIDENTIAL**

Secondary Zone

Topography **2 ROLLING**

1.LEVEL	4.BELOW ST	7.ROUGH
2.ROLLING	5.LOW	8.
3.ABOVE ST	6.SWAMPY	9.

Utilities **4 DRILLED WELL 3 PUBLIC SEWER**

1.SUMMER	4.DR WELL	7.SEPTIC
2.WATER	5.DUG WELL	8.SPRING
3.SEWER	6.LAKE WTR	9.NONE

Street **1 PAVED**

1.PAVED	4.PROPOSED	7.
2.SEMI IMP	5.	8.
3.GRAVEL	6.	9.NONE

0

SPRINGWORK YEAR **0**

Sale Data

Sale Date

Price

Sale Type

1.LAND	4.MOBILE	7.
2.L & B	5.OTHER	8.
3.BUILDING	6.	9.

Financing

1.CONVENT	4.SELLER	7.UNKNOWN
2.FHA/VA	5.PRIVATE	8.
3.ASSUMED	6.CASH	9.UNKNOWN

Validity

1.VALID	4.SPLIT	7.RENOVATE
2.RELATED	5.PARTIAL	8.OTHER
3.DISTRESS	6.EXEMPT	9.

Verified

1.BUYER	4.AGENT	7.FAMILY
2.SELLER	5.PUB REC	8.OTHER
3.LENDER	6.MLS	9.CONFID

Assessment Record

Year	Land	Buildings	Exempt	Total
2012	91,100	154,200	10,000	235,300
2013	77,400	131,100	10,000	198,500
2014	77,400	131,100	10,000	198,500
2015	77,400	133,000	10,000	200,400
2016	77,400	133,000	15,000	195,400
2017	77,400	133,000	20,000	190,400
2018	77,400	133,000	20,000	190,400
2019	77,400	133,000	19,600	190,800
2020	77,400	133,000	24,500	185,900
2021	77,400	133,000	24,000	186,400
2022	77,400	133,000	23,500	186,900
2023	77,400	133,000	20,250	190,150
2024	119,600	255,200	25,000	349,800
2025	119,600	255,200	25,000	349,800

Land Data

Front Foot	Type	Effective Frontage	Effective Depth	Influence Factor	Influence Code
11.REGULAR LOT				%	
12.SECONDARY				%	
13.EXCESS FRONTAG				%	
14.REAR LAND				%	
15.MISCELLANEOUS				%	
				%	
				%	
Square Foot		**Square Feet**			
16.REGULAR LOT				%	
17.SECONDARY LOT				%	
18.EXCESS LAND				%	
19.CONDOMINIUM				%	
20.MISCELLANEOUS				%	
				%	
				%	
Fract. Acre		**Acreage/Sites**			
21.HOUSELOT(FRCT)	21	0.22		100 %	0
22.BASELOT(FRCT)				%	
23.REAR(FRCT)				%	
Acres				%	
24.HOUSELOT				%	
25.BASELOT				%	
26.FRONTAGE 1				%	
27.FRONTAGE 2				%	
28.REAR LAND 1				%	
29.REAR LAND 2				%	

Total Acreage 0.22

Influence Codes

1.USE
2.R/W
3.TOPOGRAPHY
4.SIZE
5.ACCESS
6.RESTRICTIONS
7.SHAPE
8.SEMI-IMPROVED
9.FRACTIONAL
Acres
30.REAR LAND 3
31.REAR LAND 4
32.PASTURE
33.CROP
34.HORTICUL I
35.HORTUCUL II
36.ORCHARD
37.SOFTWOOD
38.MIXED WOOD
39.HARDWOOD
40.WASTE
41.GRAVEL PIT
42.MOBILE HOME SI
43.CONDO SITE
44.EXTRA SET OF L
45.M H HOOK-UP
46.HOLE/SITE

Inspection Witnessed By:

X Date

No./Date	Description	Date Insp.

Notes:

3/26/24 NAH, NOT SURE OF FBA N/C
2/10/15 REV W/MRS EP TO 1sFR
3/9/11- REV. NAH N/C.

Blue Hill

Blue Hill

Map Lot 016-027 | Account 697 | Location 35 PLEASANT ST | Card 1 Of 1 | 8/11/2025

Building Style	**4 CAPE**	
1.CONV.	5.COLONIAL	9.CONDO
2.RANCH	6.SPLIT	10.
3.R RANCH	7.CONTEMP	11.
4.CAPE	8.COTTAGE	12.
Dwelling Units	**1**	
Other Units	**0**	
Stories	**4 ONE & 1/2 STORY**	
1.1	4.1.5	7.3.5
2.2	5.1.75	8.4
3.3	6.2.5	9.
Exterior Walls	**5 SHINGLE**	
1.WOOD	5.SHINGLE	9.OTHER
2.VIN/AL	6.BRK/STN	10.ALUM
3.COMPOS.	7.SINGLE	11.LOG
4.ASBESTOS	8.HARDY/CO	12.STONE
Roof Surface	**1 ASPHALT SHINGLES**	
1.ASPHALT	4.COMPOSIT	7.ROLL
2.SLATE	5.WOOD	8.
3.METAL	6.OTHER	9.
SF Masonry Trim	**0**	
	0	
	0	
Year Built	**1**	
Year Remodeled	**0**	
Foundation	**1 CONCRETE**	
1.CONCRETE	4.WOOD	7.
2.C BLOCK	5.SLAB	8.
3.BR/STONE	6.PIERS	9.
Basement	**4 FULL BASEMENT**	
1.1/4 BMT	4.FULL BMT	7.
2.1/2 BMT	5.NONE	8.
3.3/4 BMT	6.	9.NONE
Bsmt Gar # Cars	**0**	
Wet Basement	**2 DAMP BASEMENT**	
1.DRY	4.DIRT FLR	7.
2.DAMP	5.	8.
3.WET	6.	9.

SF Bsmt Living	**0**	
Fin Bsmt Grade	**0 0**	
	0	
Heat Type	**100%**	**5 FORCED WARM AIR**
1.HWBB	5.FWA	9.NO HEAT
2.HWCI	6.GRAVWA	10.
3.H PUMP	7.ELECTRIC	11.
4.RADIANT	8.FL/WALL	12.
Cool Type	**0%**	**9 NONE**
1.REFRIG	4.W&C AIR	7.
2.EVAPOR	5.	8.
3.H PUMP	6.	9.NONE
Kitchen Style	**2 TYPICAL**	
1.MODERN	4.OBSOLETE	7.
2.TYPICAL	5.	8.
3.OLD TYPE	6.	9.NONE
Bath(s) Style	**2 TYPICAL BATH(S)**	
1.MODERN	4.OBSOLETE	7.
2.TYPICAL	5.	8.
3.OLD TYPE	6.	9.NONE
# Rooms	**0**	
# Bedrooms	**0**	
# Full Baths	**1**	
# Half Baths	**1**	
# Addn Fixtures	**0**	
# Fireplaces	**1**	

TRIO

Layout	**1 TYPICAL**	
1.TYPICAL	4.	7.
2.INADEQ	5.	8.
3.	6.	9.
Attic	**9 NONE**	
1.1/4 FIN	4.FULL FIN	7.
2.1/2 FIN	5.FL/STAIR	8.
3.3/4 FIN	6.	9.NONE
Insulation	**1 FULL**	
1.FULL	4.MINIMAL	7.
2.HEAVY	5.PARTIAL	8.
3.CAPPED	6.	9.NONE
Unfinished %	**0%**	
Grade & Factor	**3 C 110%**	
1.E GRADE	4.B GRADE	7.AAA GRAD
2.D GRADE	5.A GRADE	8.M&S PRIC
3.C GRADE	6.AA GRADE	9.SAME
SQFT (Footprint)	**900**	
Condition	**6 GOOD**	
1.POOR	4.AVG	7.V G
2.FAIR	5.AVG+	8.EXC
3.AVG-	6.GOOD	9.SAME
Phys. % Good	**0%**	
Funct. % Good	**100%**	
Functional Code	**9 NONE**	
1.INCOMP	4.PL/HT	7.
2.OVERBLT	5.DAMAGE/D	8.
3.STYLE	6.	9.NONE
Econ. % Good	**100%**	
Economic Code	**NONE**	
0.None	3.NO POWER	7.
1.LOCATION	4.DAMAGE/D	8.
2.ENCROACH	9.NONE	9.
Entrance Code	**0**	
1.INTERIOR	4.VACANT	7.
2.REFUSAL	5.ESTIMATE	8.
3.INFORMED	6.	9.
Information Code	**0**	
1.OWNER	4.AGENT	7.
2.RELATIVE	5.ESTIMATE	8.
3.TENANT	6.OTHER	9.

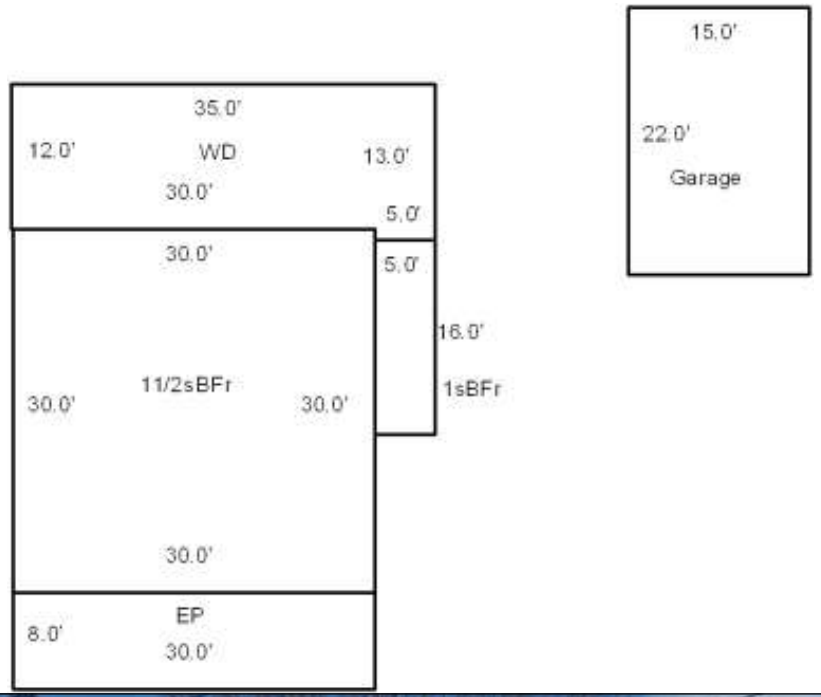

Date Inspected

Additions, Outbuildings & Improvements

Type	Year	Units	Grade	Cond	Phys.	Funct.	Sound Value
22 ENCL	0	240	0 0	0	0 %	0 %	
68 DECK	1996	425	9 100	4	0 %	100 %	
7 ONE STY BSMT FR	0	80	0 0	0	0 %	0 %	
57 GARAGE (DET)	0	330	2 100	6	0 %	100 %	
27 UNFIN	0	330	2 100	6	0 %	75 %	
					%	%	
					%	%	
					%	%	
					%	%	
					%	%	

1.ONE STORY FRAM
2.TWO STORY FRAM
3.THREE STORY FR
4.1 & 1/2 STORY
5.1 & 3/4 STORY
6.2 & 1/2 STORY
21.OPEN FRAME POR
22.ENCL PCH/1SFR(
23.FRAME GARAGE
24.FRAME SHED
25.FRAME BAY WIND
26.1SFR OVERHANG
27.UNFIN BASEMENT
28.UNF ATTIC/LOFT
29.FINISHED ATTIC

Map Lot 016-028 | Account 1482 | Location 34 PLEASANT ST | Card 1 Of 1 | 8/11/2025

SMITH, MARY B
SMITH, DANIAL R
93 PATTEN STREET
BANGOR ME 04401

B6935P337

Property Data

Neighborhood **78 NEIGHBORHOOD 78.**

Tree Growth Year **0**

X Coordinate **0**

Y Coordinate **0**

Zone/Land Use **11 RESIDENTIAL**

Secondary Zone

Topography **2 ROLLING**

1.LEVEL	4.BELOW ST	7.ROUGH
2.ROLLING	5.LOW	8.
3.ABOVE ST	6.SWAMPY	9.

Utilities **4 DRILLED WELL 3 PUBLIC SEWER**

1.SUMMER	4.DR WELL	7.SEPTIC
2.WATER	5.DUG WELL	8.SPRING
3.SEWER	6.LAKE WTR	9.NONE

Street **1 PAVED**

1.PAVED	4.PROPOSED	7.
2.SEMI IMP	5.	8.
3.GRAVEL	6.	9.NONE

0

SPRINGWORK YEAR **0**

Sale Data

Sale Date

Price

Sale Type

1.LAND	4.MOBILE	7.
2.L & B	5.OTHER	8.
3.BUILDING	6.	9.

Financing

1.CONVENT	4.SELLER	7.UNKNOWN
2.FHA/VA	5.PRIVATE	8.
3.ASSUMED	6.CASH	9.UNKNOWN

Validity

1.VALID	4.SPLIT	7.RENOVATE
2.RELATED	5.PARTIAL	8.OTHER
3.DISTRESS	6.EXEMPT	9.

Verified

1.BUYER	4.AGENT	7.FAMILY
2.SELLER	5.PUB REC	8.OTHER
3.LENDER	6.MLS	9.CONFID

Assessment Record

Year	Land	Buildings	Exempt	Total
2012	55,600	122,700	16,000	162,300
2013	47,200	104,300	16,000	135,500
2014	47,200	104,300	16,000	135,500
2015	47,200	104,300	16,000	135,500
2016	47,200	104,300	21,000	130,500
2017	47,200	104,300	26,000	125,500
2018	47,200	104,300	26,000	125,500
2019	47,200	104,300	0	151,500
2020	47,200	104,300	0	151,500
2021	47,200	104,300	0	151,500
2022	47,200	104,300	0	151,500
2023	47,200	104,300	0	151,500
2024	79,100	198,700	0	277,800
2025	79,100	198,700	0	277,800

Land Data

Front Foot	Type	Effective Frontage	Effective Depth	Influence Factor	Influence Code
11.REGULAR LOT				%	
12.SECONDARY				%	
13.EXCESS FRONTAG				%	
14.REAR LAND				%	
15.MISCELLANEOUS				%	
				%	
				%	
Square Foot		**Square Feet**			
16.REGULAR LOT				%	
17.SECONDARY LOT				%	
18.EXCESS LAND				%	
19.CONDOMINIUM				%	
20.MISCELLANEOUS				%	
				%	
				%	
Fract. Acre		**Acreage/Sites**			
21.HOUSELOT(FRCT)	21	0.30		85 %	3
22.BASELOT(FRCT)				%	
23.REAR(FRCT)				%	
Acres				%	
24.HOUSELOT				%	
25.BASELOT				%	
26.FRONTAGE 1				%	
27.FRONTAGE 2				%	
28.REAR LAND 1				%	
29.REAR LAND 2				%	

Total Acreage 0.30

Influence Codes

1.USE
2.R/W
3.TOPOGRAPHY
4.SIZE
5.ACCESS
6.RESTRICTIONS
7.SHAPE
8.SEMI-IMPROVED
9.FRACTIONAL
Acres
30.REAR LAND 3
31.REAR LAND 4
32.PASTURE
33.CROP
34.HORTICUL I
35.HORTUCUL II
36.ORCHARD
37.SOFTWOOD
38.MIXED WOOD
39.HARDWOOD
40.WASTE
41.GRAVEL PIT
42.MOBILE HOME SI
43.CONDO SITE
44.EXTRA SET OF L
45.M H HOOK-UP
46.HOLE/SITE

Inspection Witnessed By:

X Date

No./Date	Description	Date Insp.

Notes:
3/9/11- REV. NAH N/C.

Blue Hill

Blue Hill

Map Lot 016-028 | Account 1482 | Location 34 PLEASANT ST | Card 1 Of 1 | 8/11/2025

Building Style	**4 CAPE**	
1.CONV.	5.COLONIAL	9.CONDO
2.RANCH	6.SPLIT	10.
3.R RANCH	7.CONTEMP	11.
4.CAPE	8.COTTAGE	12.
Dwelling Units	**1**	
Other Units	**0**	
Stories	**4 ONE & 1/2 STORY**	
1.1	4.1.5	7.3.5
2.2	5.1.75	8.4
3.3	6.2.5	9.
Exterior Walls	**9 OTHER**	
1.WOOD	5.SHINGLE	9.OTHER
2.VIN/AL	6.BRK/STN	10.ALUM
3.COMPOS.	7.SINGLE	11.LOG
4.ASBESTOS	8.HARDY/CO	12.STONE
Roof Surface	**1 ASPHALT SHINGLES**	
1.ASPHALT	4.COMPOSIT	7.ROLL
2.SLATE	5.WOOD	8.
3.METAL	6.OTHER	9.
SF Masonry Trim	**0**	
	0	
	0	
Year Built	**1960**	
Year Remodeled	**0**	
Foundation	**2 CONCRETE BLOCK**	
1.CONCRETE	4.WOOD	7.
2.C BLOCK	5.SLAB	8.
3.BR/STONE	6.PIERS	9.
Basement	**4 FULL BASEMENT**	
1.1/4 BMT	4.FULL BMT	7.
2.1/2 BMT	5.NONE	8.
3.3/4 BMT	6.	9.NONE
Bsmt Gar # Cars	**0**	
Wet Basement	**2 DAMP BASEMENT**	
1.DRY	4.DIRT FLR	7.
2.DAMP	5.	8.
3.WET	6.	9.

SF Bsmt Living	**0**	
Fin Bsmt Grade	**0 0**	
	0	
Heat Type	**100%**	**1 HOT WATER BB**
1.HWBB	5.FWA	9.NO HEAT
2.HWCI	6.GRAVWA	10.
3.H PUMP	7.ELECTRIC	11.
4.RADIANT	8.FL/WALL	12.
Cool Type	**0%**	**9 NONE**
1.REFRIG	4.W&C AIR	7.
2.EVAPOR	5.	8.
3.H PUMP	6.	9.NONE
Kitchen Style	**2 TYPICAL**	
1.MODERN	4.OBSOLETE	7.
2.TYPICAL	5.	8.
3.OLD TYPE	6.	9.NONE
Bath(s) Style	**2 TYPICAL BATH(S)**	
1.MODERN	4.OBSOLETE	7.
2.TYPICAL	5.	8.
3.OLD TYPE	6.	9.NONE
# Rooms	**0**	
# Bedrooms	**0**	
# Full Baths	**1**	
# Half Baths	**0**	
# Addn Fixtures	**0**	
# Fireplaces	**1**	

TRIO

Layout	**1 TYPICAL**	
1.TYPICAL	4.	7.
2.INADEQ	5.	8.
3.	6.	9.
Attic	**9 NONE**	
1.1/4 FIN	4.FULL FIN	7.
2.1/2 FIN	5.FL/STAIR	8.
3.3/4 FIN	6.	9.NONE
Insulation	**1 FULL**	
1.FULL	4.MINIMAL	7.
2.HEAVY	5.PARTIAL	8.
3.CAPPED	6.	9.NONE
Unfinished %	**0%**	
Grade & Factor	**3 C 105%**	
1.E GRADE	4.B GRADE	7.AAA GRAD
2.D GRADE	5.A GRADE	8.M&S PRIC
3.C GRADE	6.AA GRADE	9.SAME
SQFT (Footprint)	**784**	
Condition	**6 GOOD**	
1.POOR	4.AVG	7.V G
2.FAIR	5.AVG+	8.EXC
3.AVG-	6.GOOD	9.SAME
Phys. % Good	**0%**	
Funct. % Good	**100%**	
Functional Code	**9 NONE**	
1.INCOMP	4.PL/HT	7.
2.OVERBLT	5.DAMAGE/D	8.
3.STYLE	6.	9.NONE
Econ. % Good	**100%**	
Economic Code	**NONE**	
0.None	3.NO POWER	7.
1.LOCATION	4.DAMAGE/D	8.
2.ENCROACH	9.NONE	9.
Entrance Code	**0**	
1.INTERIOR	4.VACANT	7.
2.REFUSAL	5.ESTIMATE	8.
3.INFORMED	6.	9.
Information Code	**0**	
1.OWNER	4.AGENT	7.
2.RELATIVE	5.ESTIMATE	8.
3.TENANT	6.OTHER	9.

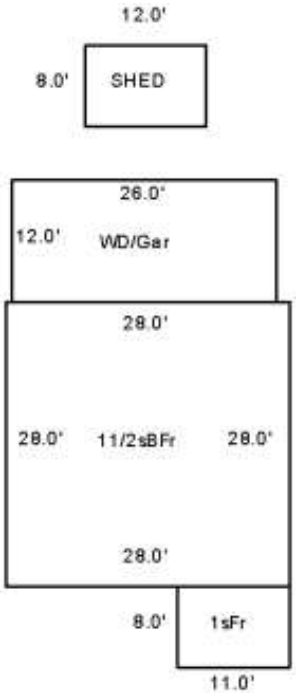

Date Inspected

Additions, Outbuildings & Improvements

Type	Year	Units	Grade	Cond	Phys.	Funct.	Sound Value
1 ONE STORY	0	88	0 0	0	0 %	0 %	
68 DECK	0	312	0 0	0	0 %	0 %	
23 FRAME GARAGE	0	312	0 0	0	0 %	0 %	
24 FRAME SHED	0				%	%	300
					%	%	
					%	%	
					%	%	
					%	%	
					%	%	
					%	%	

1.ONE STORY FRAM
2.TWO STORY FRAM
3.THREE STORY FR
4.1 & 1/2 STORY
5.1 & 3/4 STORY
6.2 & 1/2 STORY
21.OPEN FRAME POR
22.ENCL PCH/1SFR(
23.FRAME GARAGE
24.FRAME SHED
25.FRAME BAY WIND
26.1SFR OVERHANG
27.UNFIN BASEMENT
28.UNF ATTIC/LOFT
29.FINISHED ATTIC

Map Lot 016-029 | Account 1529 | Location 3 ANGEL AVE | Card 1 Of 1 | 8/11/2025

ROBERTSON, CHRIS D
PO BOX 562
BLUE HILL ME 04614

B6677P76

Property Data

Neighborhood	**78 NEIGHBORHOOD 78.**
Tree Growth Year	**0**
X Coordinate	**0**
Y Coordinate	**0**
Zone/Land Use	**11 RESIDENTIAL**
Secondary Zone	
Topography	**2 ROLLING**

1.LEVEL	4.BELOW ST	7.ROUGH
2.ROLLING	5.LOW	8.
3.ABOVE ST	6.SWAMPY	9.

Utilities **4 DRILLED WELL 7 SEPTIC**

1.SUMMER	4.DR WELL	7.SEPTIC
2.WATER	5.DUG WELL	8.SPRING
3.SEWER	6.LAKE WTR	9.NONE

Street **3 GRAVEL**

1.PAVED	4.PROPOSED	7.
2.SEMI IMP	5.	8.
3.GRAVEL	6.	9.NONE

0

SPRINGWORK YEAR **0**

Sale Data

Sale Date	**2/08/2006**
Price	

Sale Type

1.LAND	4.MOBILE	7.
2.L & B	5.OTHER	8.
3.BUILDING	6.	9.

Financing

1.CONVENT	4.SELLER	7.UNKNOWN
2.FHA/VA	5.PRIVATE	8.
3.ASSUMED	6.CASH	9.UNKNOWN

Validity

1.VALID	4.SPLIT	7.RENOVATE
2.RELATED	5.PARTIAL	8.OTHER
3.DISTRESS	6.EXEMPT	9.

Verified

1.BUYER	4.AGENT	7.FAMILY
2.SELLER	5.PUB REC	8.OTHER
3.LENDER	6.MLS	9.CONFID

Assessment Record

Year	Land	Buildings	Exempt	Total
2012	69,800	121,800	0	191,600
2013	59,300	103,500	0	162,800
2014	59,300	103,500	0	162,800
2015	59,300	112,300	0	171,600
2016	59,300	112,300	0	171,600
2017	59,300	112,300	0	171,600
2018	59,300	112,300	0	171,600
2019	59,300	111,800	19,600	151,500
2020	59,300	111,800	24,500	146,600
2021	59,300	111,800	24,000	147,100
2022	59,300	111,800	23,500	147,600
2023	59,300	111,800	20,250	150,850
2024	93,100	215,000	25,000	283,100
2025	93,100	215,000	25,000	283,100

Land Data

Front Foot	Type	Effective Frontage	Effective Depth	Influence Factor	Influence Code
11.REGULAR LOT				%	
12.SECONDARY				%	
13.EXCESS FRONTAG				%	
14.REAR LAND				%	
15.MISCELLANEOUS				%	
				%	
				%	
Square Foot		**Square Feet**			
16.REGULAR LOT				%	
17.SECONDARY LOT				%	
18.EXCESS LAND				%	
19.CONDOMINIUM				%	
20.MISCELLANEOUS				%	
				%	
				%	
Fract. Acre		**Acreage/Sites**			
21.HOUSELOT(FRCT)	21	0.30		100 %	0
22.BASELOT(FRCT)				%	
23.REAR(FRCT)				%	
Acres				%	
24.HOUSELOT				%	
25.BASELOT				%	
26.FRONTAGE 1				%	
27.FRONTAGE 2				%	
28.REAR LAND 1					
29.REAR LAND 2					

Total Acreage 0.30

Influence Codes

1.USE
2.R/W
3.TOPOGRAPHY
4.SIZE
5.ACCESS
6.RESTRICTIONS
7.SHAPE
8.SEMI-IMPROVED
9.FRACTIONAL
Acres
30.REAR LAND 3
31.REAR LAND 4
32.PASTURE
33.CROP
34.HORTICUL I
35.HORTUCUL II
36.ORCHARD
37.SOFTWOOD
38.MIXED WOOD
39.HARDWOOD
40.WASTE
41.GRAVEL PIT
42.MOBILE HOME SI
43.CONDO SITE
44.EXTRA SET OF L
45.M H HOOK-UP
46.HOLE/SITE

Inspection Witnessed By:

X Date

No./Date	Description	Date Insp.

Notes:

2/20/19-REV ADJ SK, CANOPY GONE
2/10/15 REV W/TENANT, A(U)EP/B TO A(U)1sBFr. P/O 1sBFr TO 1sFR AND P/O TO A(F)1sBFr
3/14/11- REV. NAH - N/C.

Blue Hill

Blue Hill

Map Lot 016-029 | Account 1529 | Location 3 ANGEL AVE | Card 1 Of 1 | 8/11/2025

Building Style	**4 CAPE**		
1.CONV.	5.COLONIAL	9.CONDO	
2.RANCH	6.SPLIT	10.	
3.R RANCH	7.CONTEMP	11.	
4.CAPE	8.COTTAGE	12.	
Dwelling Units	**1**		
Other Units	**0**		
Stories	**4 ONE & 1/2 STORY**		
1.1	4.1.5	7.3.5	
2.2	5.1.75	8.4	
3.3	6.2.5	9.	
Exterior Walls	**2 VINYL/ALUMINUM**		
1.WOOD	5.SHINGLE	9.OTHER	
2.VIN/AL	6.BRK/STN	10.ALUM	
3.COMPOS.	7.SINGLE	11.LOG	
4.ASBESTOS	8.HARDY/CO	12.STONE	
Roof Surface	**1 ASPHALT SHINGLES**		
1.ASPHALT	4.COMPOSIT	7.ROLL	
2.SLATE	5.WOOD	8.	
3.METAL	6.OTHER	9.	
SF Masonry Trim	**0**		
	0		
	0		
Year Built	**1**		
Year Remodeled	**0**		
Foundation	**3 BRICK &/OR STONE**		
1.CONCRETE	4.WOOD	7.	
2.C BLOCK	5.SLAB	8.	
3.BR/STONE	6.PIERS	9.	
Basement	**1 1/4 BASEMENT**		
1.1/4 BMT	4.FULL BMT	7.	
2.1/2 BMT	5.NONE	8.	
3.3/4 BMT	6.	9.NONE	
Bsmt Gar # Cars	**0**		
Wet Basement	**2 DAMP BASEMENT**		
1.DRY	4.DIRT FLR	7.	
2.DAMP	5.	8.	
3.WET	6.	9.	

SF Bsmt Living	**0**		
Fin Bsmt Grade	**0 0**		
	0		
Heat Type	**100%**	**5 FORCED WARM AIR**	
1.HWBB	5.FWA	9.NO HEAT	
2.HWCI	6.GRAVWA	10.	
3.H PUMP	7.ELECTRIC	11.	
4.RADIANT	8.FL/WALL	12.	
Cool Type	**0%**	**9 NONE**	
1.REFRIG	4.W&C AIR	7.	
2.EVAPOR	5.	8.	
3.H PUMP	6.	9.NONE	
Kitchen Style	**2 TYPICAL**		
1.MODERN	4.OBSOLETE	7.	
2.TYPICAL	5.	8.	
3.OLD TYPE	6.	9.NONE	
Bath(s) Style	**2 TYPICAL BATH(S)**		
1.MODERN	4.OBSOLETE	7.	
2.TYPICAL	5.	8.	
3.OLD TYPE	6.	9.NONE	
# Rooms	**0**		
# Bedrooms	**0**		
# Full Baths	**2**		
# Half Baths	**0**		
# Addn Fixtures	**0**		
# Fireplaces	**1**		

TRIO

Layout	**1 TYPICAL**		
1.TYPICAL	4.	7.	
2.INADEQ	5.	8.	
3.	6.	9.	
Attic	**9 NONE**		
1.1/4 FIN	4.FULL FIN	7.	
2.1/2 FIN	5.FL/STAIR	8.	
3.3/4 FIN	6.	9.NONE	
Insulation	**1 FULL**		
1.FULL	4.MINIMAL	7.	
2.HEAVY	5.PARTIAL	8.	
3.CAPPED	6.	9.NONE	
Unfinished %	**0%**		
Grade & Factor	**3 C 100%**		
1.E GRADE	4.B GRADE	7.AAA GRAD	
2.D GRADE	5.A GRADE	8.M&S PRIC	
3.C GRADE	6.AA GRADE	9.SAME	
SQFT (Footprint)	**528**		
Condition	**6 GOOD**		
1.POOR	4.AVG	7.V G	
2.FAIR	5.AVG+	8.EXC	
3.AVG-	6.GOOD	9.SAME	
Phys. % Good	**0%**		
Funct. % Good	**100%**		
Functional Code	**9 NONE**		
1.INCOMP	4.PL/HT	7.	
2.OVERBLT	5.DAMAGE/D	8.	
3.STYLE	6.	9.NONE	
Econ. % Good	**100%**		
Economic Code	**NONE**		
0.None	3.NO POWER	7.	
1.LOCATION	4.DAMAGE/D	8.	
2.ENCROACH	9.NONE	9.	
Entrance Code	**0**		
1.INTERIOR	4.VACANT	7.	
2.REFUSAL	5.ESTIMATE	8.	
3.INFORMED	6.	9.	
Information Code	**0**		
1.OWNER	4.AGENT	7.	
2.RELATIVE	5.ESTIMATE	8.	
3.TENANT	6.OTHER	9.	

Date Inspected

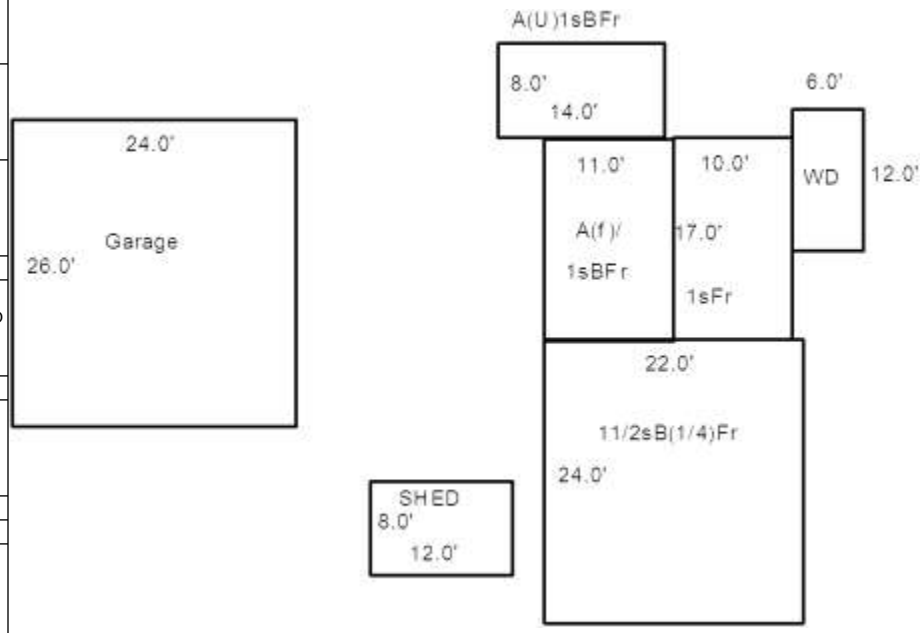

Additions, Outbuildings & Improvements

Type	Year	Units	Grade	Cond	Phys.	Funct.	Sound Value
1 ONE STORY	0	170	0 0	0	0 %	0 %	
28 UNF ATTIC/LOFT	0	112	0 0	0	0 %	0 %	
7 ONE STY BSMT FR	0	112	0 0	0	0 %	0 %	
68 DECK	1993	72	9 100	4	0 %	100 %	
24 FRAME SHED	1993				%	%	800
59 1 1/2S GARAGE	0	624	2 100	6	0 %	100 %	
29 FINISHED ATTIC	0	187	0 0	0	0 %	0 %	
7 ONE STY BSMT FR	0	187	0 0	0	0 %	0 %	
					%	%	
					%	%	

1.ONE STORY FRAM
2.TWO STORY FRAM
3.THREE STORY FR
4.1 & 1/2 STORY
5.1 & 3/4 STORY
6.2 & 1/2 STORY
21.OPEN FRAME POR
22.ENCL PCH/1SFR(
23.FRAME GARAGE
24.FRAME SHED
25.FRAME BAY WIND
26.1SFR OVERHANG
27.UNFIN BASEMENT
28.UNF ATTIC/LOFT
29.FINISHED ATTIC

Map Lot 016-030 Account 919 Location 29 PLEASANT ST Card 1 Of 1 8/11/2025

ECKARD, RANDY
PO BOX 854
BLUE HILL ME 04614

B2076P169

Property Data

Neighborhood **79 NEIGHBORHOOD 79.**

Tree Growth Year **0**

X Coordinate **0**

Y Coordinate **0**

Zone/Land Use **11 RESIDENTIAL**

Secondary Zone

Topography **2 ROLLING**

1.LEVEL	4.BELOW ST	7.ROUGH
2.ROLLING	5.LOW	8.
3.ABOVE ST	6.SWAMPY	9.

Utilities **4 DRILLED WELL 3 PUBLIC SEWER**

1.SUMMER	4.DR WELL	7.SEPTIC
2.WATER	5.DUG WELL	8.SPRING
3.SEWER	6.LAKE WTR	9.NONE

Street **1 PAVED**

1.PAVED	4.PROPOSED	7.
2.SEMI IMP	5.	8.
3.GRAVEL	6.	9.NONE

0

SPRINGWORK YEAR **0**

Sale Data

Sale Date

Price

Sale Type

1.LAND	4.MOBILE	7.
2.L & B	5.OTHER	8.
3.BUILDING	6.	9.

Financing

1.CONVENT	4.SELLER	7.UNKNOWN
2.FHA/VA	5.PRIVATE	8.
3.ASSUMED	6.CASH	9.UNKNOWN

Validity

1.VALID	4.SPLIT	7.RENOVATE
2.RELATED	5.PARTIAL	8.OTHER
3.DISTRESS	6.EXEMPT	9.

Verified

1.BUYER	4.AGENT	7.FAMILY
2.SELLER	5.PUB REC	8.OTHER
3.LENDER	6.MLS	9.CONFID

Assessment Record

Year	Land	Buildings	Exempt	Total
2012	133,200	161,100	10,000	284,300
2013	113,300	136,900	10,000	240,200
2014	113,300	136,900	10,000	240,200
2015	113,300	136,900	10,000	240,200
2016	113,300	136,900	15,000	235,200
2017	113,300	136,900	20,000	230,200
2018	113,300	136,900	20,000	230,200
2019	113,300	136,900	19,600	230,600
2020	113,300	136,900	30,380	219,820
2021	113,300	136,900	29,760	220,440
2022	113,300	136,900	29,140	221,060
2023	113,300	136,900	25,110	225,090
2024	180,800	262,200	31,000	412,000
2025	180,800	262,200	31,000	412,000

Land Data

Front Foot	Type	Effective Frontage	Effective Depth	Influence Factor	Influence Code
11.REGULAR LOT				%	
12.SECONDARY				%	
13.EXCESS FRONTAG				%	
14.REAR LAND				%	
15.MISCELLANEOUS				%	
				%	
				%	
Square Foot		**Square Feet**			
16.REGULAR LOT				%	
17.SECONDARY LOT				%	
18.EXCESS LAND				%	
19.CONDOMINIUM				%	
20.MISCELLANEOUS				%	
				%	
				%	
Fract. Acre		**Acreage/Sites**			
21.HOUSELOT(FRCT)	21	0.50		100 %	0
22.BASELOT(FRCT)	28	0.10		100 %	0
23.REAR(FRCT)				%	
Acres				%	
24.HOUSELOT				%	
25.BASELOT				%	
26.FRONTAGE 1				%	
27.FRONTAGE 2				%	
28.REAR LAND 1				%	
29.REAR LAND 2				%	

Total Acreage 0.60

Influence Codes

1.USE
2.R/W
3.TOPOGRAPHY
4.SIZE
5.ACCESS
6.RESTRICTIONS
7.SHAPE
8.SEMI-IMPROVED
9.FRACTIONAL
Acres
30.REAR LAND 3
31.REAR LAND 4
32.PASTURE
33.CROP
34.HORTICUL I
35.HORTUCUL II
36.ORCHARD
37.SOFTWOOD
38.MIXED WOOD
39.HARDWOOD
40.WASTE
41.GRAVEL PIT
42.MOBILE HOME SI
43.CONDO SITE
44.EXTRA SET OF L
45.M H HOOK-UP
46.HOLE/SITE

Inspection Witnessed By:

X Date

No./Date	Description	Date Insp.

Notes:
3/9/11- REV. NAH N/C.

Blue Hill

Blue Hill

Map Lot 016-030 | Account 919 | Location 29 PLEASANT ST | Card 1 Of 1 | 8/11/2025

Building Style	**4 CAPE**	
1.CONV.	5.COLONIAL	9.CONDO
2.RANCH	6.SPLIT	10.
3.R RANCH	7.CONTEMP	11.
4.CAPE	8.COTTAGE	12.
Dwelling Units	**1**	
Other Units	**0**	
Stories	**4 ONE & 1/2 STORY**	
1.1	4.1.5	7.3.5
2.2	5.1.75	8.4
3.3	6.2.5	9.
Exterior Walls	**1 WOOD SIDING**	
1.WOOD	5.SHINGLE	9.OTHER
2.VIN/AL	6.BRK/STN	10.ALUM
3.COMPOS.	7.SINGLE	11.LOG
4.ASBESTOS	8.HARDY/CO	12.STONE
Roof Surface	**1 ASPHALT SHINGLES**	
1.ASPHALT	4.COMPOSIT	7.ROLL
2.SLATE	5.WOOD	8.
3.METAL	6.OTHER	9.
SF Masonry Trim	**0**	
	0	
	0	
Year Built	**1878**	
Year Remodeled	**0**	
Foundation	**3 BRICK &/OR STONE**	
1.CONCRETE	4.WOOD	7.
2.C BLOCK	5.SLAB	8.
3.BR/STONE	6.PIERS	9.
Basement	**4 FULL BASEMENT**	
1.1/4 BMT	4.FULL BMT	7.
2.1/2 BMT	5.NONE	8.
3.3/4 BMT	6.	9.NONE
Bsmt Gar # Cars	**0**	
Wet Basement	**2 DAMP BASEMENT**	
1.DRY	4.DIRT FLR	7.
2.DAMP	5.	8.
3.WET	6.	9.

SF Bsmt Living	**0**	
Fin Bsmt Grade	**0 0**	
	0	
Heat Type	**100%**	**1 HOT WATER BB**
1.HWBB	5.FWA	9.NO HEAT
2.HWCI	6.GRAVWA	10.
3.H PUMP	7.ELECTRIC	11.
4.RADIANT	8.FL/WALL	12.
Cool Type	**0%**	**9 NONE**
1.REFRIG	4.W&C AIR	7.
2.EVAPOR	5.	8.
3.H PUMP	6.	9.NONE
Kitchen Style	**2 TYPICAL**	
1.MODERN	4.OBSOLETE	7.
2.TYPICAL	5.	8.
3.OLD TYPE	6.	9.NONE
Bath(s) Style	**2 TYPICAL BATH(S)**	
1.MODERN	4.OBSOLETE	7.
2.TYPICAL	5.	8.
3.OLD TYPE	6.	9.NONE
# Rooms	**0**	
# Bedrooms	**0**	
# Full Baths	**1**	
# Half Baths	**0**	
# Addn Fixtures	**0**	
# Fireplaces	**0**	

TRIO

Layout	**1 TYPICAL**	
1.TYPICAL	4.	7.
2.INADEQ	5.	8.
3.	6.	9.
Attic	**9 NONE**	
1.1/4 FIN	4.FULL FIN	7.
2.1/2 FIN	5.FL/STAIR	8.
3.3/4 FIN	6.	9.NONE
Insulation	**1 FULL**	
1.FULL	4.MINIMAL	7.
2.HEAVY	5.PARTIAL	8.
3.CAPPED	6.	9.NONE
Unfinished %	**0%**	
Grade & Factor	**4 B 95%**	
1.E GRADE	4.B GRADE	7.AAA GRAD
2.D GRADE	5.A GRADE	8.M&S PRIC
3.C GRADE	6.AA GRADE	9.SAME
SQFT (Footprint)	**650**	
Condition	**5 ABOVE AVERAGE**	
1.POOR	4.AVG	7.V G
2.FAIR	5.AVG+	8.EXC
3.AVG-	6.GOOD	9.SAME
Phys. % Good	**0%**	
Funct. % Good	**100%**	
Functional Code	**9 NONE**	
1.INCOMP	4.PL/HT	7.
2.OVERBLT	5.DAMAGE/D	8.
3.STYLE	6.	9.NONE
Econ. % Good	**100%**	
Economic Code	**NONE**	
0.None	3.NO POWER	7.
1.LOCATION	4.DAMAGE/D	8.
2.ENCROACH	9.NONE	9.
Entrance Code	**0**	
1.INTERIOR	4.VACANT	7.
2.REFUSAL	5.ESTIMATE	8.
3.INFORMED	6.	9.
Information Code	**0**	
1.OWNER	4.AGENT	7.
2.RELATIVE	5.ESTIMATE	8.
3.TENANT	6.OTHER	9.

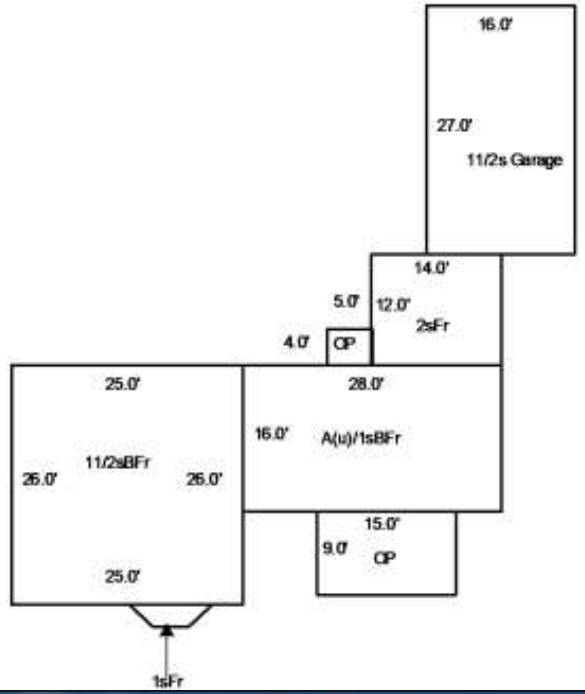

Date Inspected

Additions, Outbuildings & Improvements

Type	Year	Units	Grade	Cond	Phys.	Funct.	Sound Value
21 OPEN FRAME	0	135	0 0	0	0 %	0 %	
28 UNF ATTIC/LOFT	0	448	0 0	0	0 %	0 %	
7 ONE STY BSMT FR	0	448	0 0	0	0 %	0 %	
21 OPEN FRAME	0	20	0 0	0	0 %	0 %	
2 TWO STORY	0	168	0 0	0	0 %	0 %	
72 1 1/2S GARAGE	0	432	4 100	2	0 %	100 %	
1 ONE STORY	0	16	0 0	0	0 %	0 %	
					%	%	
					%	%	
					%	%	

1.ONE STORY FRAM
2.TWO STORY FRAM
3.THREE STORY FR
4.1 & 1/2 STORY
5.1 & 3/4 STORY
6.2 & 1/2 STORY
21.OPEN FRAME POR
22.ENCL PCH/1SFR(
23.FRAME GARAGE
24.FRAME SHED
25.FRAME BAY WIND
26.1SFR OVERHANG
27.UNFIN BASEMENT
28.UNF ATTIC/LOFT
29.FINISHED ATTIC

Map Lot 016-031 Account 1603 Location 26 PLEASANT ST Card 1 Of 1 8/11/2025

SICHTERMAN, NICHOLAS
SICHTERMAN, HUGHS
28 WINTHROP STREET
PORTLAND ME 04101

B1874P179

Property Data

Neighborhood **13 NEIGHBORHOOD 13.**

Tree Growth Year **0**

X Coordinate **0**

Y Coordinate **0**

Zone/Land Use **21 COMMERCIAL USE**

Secondary Zone

Topography **2 ROLLING**

1.LEVEL	4.BELOW ST	7.ROUGH
2.ROLLING	5.LOW	8.
3.ABOVE ST	6.SWAMPY	9.

Utilities **4 DRILLED WELL 3 PUBLIC SEWER**

1.SUMMER	4.DR WELL	7.SEPTIC
2.WATER	5.DUG WELL	8.SPRING
3.SEWER	6.LAKE WTR	9.NONE

Street **1 PAVED**

1.PAVED	4.PROPOSED	7.
2.SEMI IMP	5.	8.
3.GRAVEL	6.	9.NONE

0

SPRINGWORK YEAR **0**

Sale Data

Sale Date

Price

Sale Type

1.LAND	4.MOBILE	7.
2.L & B	5.OTHER	8.
3.BUILDING	6.	9.

Financing

1.CONVENT	4.SELLER	7.UNKNOWN
2.FHA/VA	5.PRIVATE	8.
3.ASSUMED	6.CASH	9.UNKNOWN

Validity

1.VALID	4.SPLIT	7.RENOVATE
2.RELATED	5.PARTIAL	8.OTHER
3.DISTRESS	6.EXEMPT	9.

Verified

1.BUYER	4.AGENT	7.FAMILY
2.SELLER	5.PUB REC	8.OTHER
3.LENDER	6.MLS	9.CONFID

Assessment Record

Year	Land	Buildings	Exempt	Total
2012	132,700	148,000	0	280,700
2013	112,800	125,800	0	238,600
2014	112,800	125,800	0	238,600
2015	112,800	125,800	0	238,600
2016	112,800	125,800	0	238,600
2017	112,800	125,800	0	238,600
2018	112,800	125,800	0	238,600
2019	112,800	125,800	0	238,600
2020	112,800	125,800	0	238,600
2021	112,800	125,800	0	238,600
2022	112,800	125,800	0	238,600
2023	112,800	125,800	0	238,600
2024	180,300	212,300	0	392,600
2025	180,300	212,300	0	392,600

Land Data

Front Foot	Type	Effective Frontage	Effective Depth	Influence Factor	Influence Code
11.REGULAR LOT				%	
12.SECONDARY				%	
13.EXCESS FRONTAG				%	
14.REAR LAND				%	
15.MISCELLANEOUS				%	
				%	
				%	
Square Foot		**Square Feet**			
16.REGULAR LOT				%	
17.SECONDARY LOT				%	
18.EXCESS LAND				%	
19.CONDOMINIUM				%	
20.MISCELLANEOUS				%	
				%	
				%	
Fract. Acre		**Acreage/Sites**			
21.HOUSELOT(FRCT)	21	0.50		100 %	0
22.BASELOT(FRCT)				%	
23.REAR(FRCT)				%	
Acres				%	
24.HOUSELOT				%	
25.BASELOT				%	
26.FRONTAGE 1				%	
27.FRONTAGE 2				%	
28.REAR LAND 1				%	
29.REAR LAND 2				%	

Total Acreage 0.50

Influence Codes

1.USE
2.R/W
3.TOPOGRAPHY
4.SIZE
5.ACCESS
6.RESTRICTIONS
7.SHAPE
8.SEMI-IMPROVED
9.FRACTIONAL
Acres
30.REAR LAND 3
31.REAR LAND 4
32.PASTURE
33.CROP
34.HORTICUL I
35.HORTUCUL II
36.ORCHARD
37.SOFTWOOD
38.MIXED WOOD
39.HARDWOOD
40.WASTE
41.GRAVEL PIT
42.MOBILE HOME SI
43.CONDO SITE
44.EXTRA SET OF L
45.M H HOOK-UP
46.HOLE/SITE

Inspection Witnessed By:

X Date

No./Date	Description	Date Insp.

Notes:

2/10/15 REV CLOSED ADJ ROOF
3/9/11- REV. N/C.

Blue Hill

Blue Hill

Map Lot 016-031 | Account 1603 | Location 26 PLEASANT ST | Card 1 Of 1 | 8/11/2025

Building Style	**1 CONVENTIONAL**	
1.CONV.	5.COLONIAL	9.CONDO
2.RANCH	6.SPLIT	10.
3.R RANCH	7.CONTEMP	11.
4.CAPE	8.COTTAGE	12.
Dwelling Units	**0**	
Other Units	**1**	
Stories	**1 ONE STORY**	
1.1	4.1.5	7.3.5
2.2	5.1.75	8.4
3.3	6.2.5	9.
Exterior Walls	**1 WOOD SIDING**	
1.WOOD	5.SHINGLE	9.OTHER
2.VIN/AL	6.BRK/STN	10.ALUM
3.COMPOS.	7.SINGLE	11.LOG
4.ASBESTOS	8.HARDY/CO	12.STONE
Roof Surface	**3 METAL**	
1.ASPHALT	4.COMPOSIT	7.ROLL
2.SLATE	5.WOOD	8.
3.METAL	6.OTHER	9.
SF Masonry Trim	**0**	
	0	
	0	
Year Built	**1991**	
Year Remodeled	**0**	
Foundation	**1 CONCRETE**	
1.CONCRETE	4.WOOD	7.
2.C BLOCK	5.SLAB	8.
3.BR/STONE	6.PIERS	9.
Basement	**4 FULL BASEMENT**	
1.1/4 BMT	4.FULL BMT	7.
2.1/2 BMT	5.NONE	8.
3.3/4 BMT	6.	9.NONE
Bsmt Gar # Cars	**0**	
Wet Basement	**1 DRY BASEMENT**	
1.DRY	4.DIRT FLR	7.
2.DAMP	5.	8.
3.WET	6.	9.

SF Bsmt Living	**864**	
Fin Bsmt Grade	**1 100**	
	0	
Heat Type	**100%**	**1 HOT WATER BB**
1.HWBB	5.FWA	9.NO HEAT
2.HWCI	6.GRAVWA	10.
3.H PUMP	7.ELECTRIC	11.
4.RADIANT	8.FL/WALL	12.
Cool Type	**0%**	**9 NONE**
1.REFRIG	4.W&C AIR	7.
2.EVAPOR	5.	8.
3.H PUMP	6.	9.NONE
Kitchen Style	**9 NONE**	
1.MODERN	4.OBSOLETE	7.
2.TYPICAL	5.	8.
3.OLD TYPE	6.	9.NONE
Bath(s) Style	**2 TYPICAL BATH(S)**	
1.MODERN	4.OBSOLETE	7.
2.TYPICAL	5.	8.
3.OLD TYPE	6.	9.NONE
# Rooms	**0**	
# Bedrooms	**0**	
# Full Baths	**0**	
# Half Baths	**2**	
# Addn Fixtures	**0**	
# Fireplaces	**0**	

TRIO

Layout	**1 TYPICAL**	
1.TYPICAL	4.	7.
2.INADEQ	5.	8.
3.	6.	9.
Attic	**9 NONE**	
1.1/4 FIN	4.FULL FIN	7.
2.1/2 FIN	5.FL/STAIR	8.
3.3/4 FIN	6.	9.NONE
Insulation	**1 FULL**	
1.FULL	4.MINIMAL	7.
2.HEAVY	5.PARTIAL	8.
3.CAPPED	6.	9.NONE
Unfinished %	**0%**	
Grade & Factor	**5 A 100%**	
1.E GRADE	4.B GRADE	7.AAA GRAD
2.D GRADE	5.A GRADE	8.M&S PRIC
3.C GRADE	6.AA GRADE	9.SAME
SQFT (Footprint)	**864**	
Condition	**5 ABOVE AVERAGE**	
1.POOR	4.AVG	7.V G
2.FAIR	5.AVG+	8.EXC
3.AVG-	6.GOOD	9.SAME
Phys. % Good	**0%**	
Funct. % Good	**100%**	
Functional Code	**9 NONE**	
1.INCOMP	4.PL/HT	7.
2.OVERBLT	5.DAMAGE/D	8.
3.STYLE	6.	9.NONE
Econ. % Good	**100%**	
Economic Code	**NONE**	
0.None	3.NO POWER	7.
1.LOCATION	4.DAMAGE/D	8.
2.ENCROACH	9.NONE	9.
Entrance Code	**0**	
1.INTERIOR	4.VACANT	7.
2.REFUSAL	5.ESTIMATE	8.
3.INFORMED	6.	9.
Information Code	**0**	
1.OWNER	4.AGENT	7.
2.RELATIVE	5.ESTIMATE	8.
3.TENANT	6.OTHER	9.

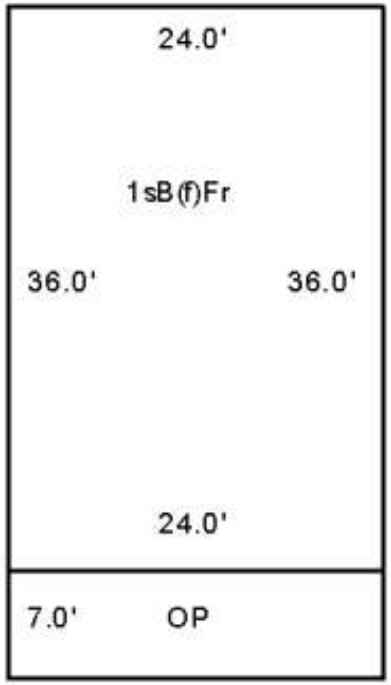

Date Inspected

Additions, Outbuildings & Improvements

Type	Year	Units	Grade	Cond	Phys.	Funct.	Sound Value
21 OPEN FRAME	0	168	0 0	0	0 %	0 %	
					%	%	
					%	%	
					%	%	
					%	%	
					%	%	
					%	%	
					%	%	
					%	%	
					%	%	

1.ONE STORY FRAM
2.TWO STORY FRAM
3.THREE STORY FR
4.1 & 1/2 STORY
5.1 & 3/4 STORY
6.2 & 1/2 STORY
21.OPEN FRAME POR
22.ENCL PCH/1SFR(
23.FRAME GARAGE
24.FRAME SHED
25.FRAME BAY WIND
26.1SFR OVERHANG
27.UNFIN BASEMENT
28.UNF ATTIC/LOFT
29.FINISHED ATTIC

Map Lot 016-032 Account 1602 Location 23 PLEASANT ST Card 1 Of 1 8/11/2025

BROWN, MARECHAL
BESWICK, FIONA LOUISE GRACE
PO BOX 1208
BLUE HILL ME 04614

B6913P675

Previous Owner
PACKARD, CHRISTOPHER A.
PO BOX 1043

BLUE HILL ME 04614
Sale Date: 9/20/2018

Inspection Witnessed By:

X Date

No./Date	Description	Date Insp.

Notes:

2/20/19-REV ADD WD
7/3/08 DRIVE BY N/C 3/20/09 NAH N/C 3/15/10 NAH N/C
3/9/11- TAGED FOR '11 SPRING WORK - NO REV. JUST THERE. 4/15/11- NAH N/C.

Blue Hill

Property Data

Neighborhood	**79 NEIGHBORHOOD 79.**
Tree Growth Year	**0**
X Coordinate	**0**
Y Coordinate	**0**
Zone/Land Use	**11 RESIDENTIAL**
Secondary Zone	
Topography	**2 ROLLING**

1.LEVEL	4.BELOW ST	7.ROUGH
2.ROLLING	5.LOW	8.
3.ABOVE ST	6.SWAMPY	9.

Utilities	**4 DRILLED WELL 3 PUBLIC SEWER**

1.SUMMER	4.DR WELL	7.SEPTIC
2.WATER	5.DUG WELL	8.SPRING
3.SEWER	6.LAKE WTR	9.NONE

Street	**1 PAVED**

1.PAVED	4.PROPOSED	7.
2.SEMI IMP	5.	8.
3.GRAVEL	6.	9.NONE

	0
SPRINGWORK YEAR	**0**

Sale Data

Sale Date	**9/20/2018**
Price	**367,250**
Sale Type	**2 LAND &**

1.LAND	4.MOBILE	7.
2.L & B	5.OTHER	8.
3.BUILDING	6.	9.

Financing	**7 UNKNOWN.....**

1.CONVENT	4.SELLER	7.UNKNOWN
2.FHA/VA	5.PRIVATE	8.
3.ASSUMED	6.CASH	9.UNKNOWN

Validity	**1 ARMS LENGTH**

1.VALID	4.SPLIT	7.RENOVATE
2.RELATED	5.PARTIAL	8.OTHER
3.DISTRESS	6.EXEMPT	9.

Verified	**5 PUBLIC RECORD**

1.BUYER	4.AGENT	7.FAMILY
2.SELLER	5.PUB REC	8.OTHER
3.LENDER	6.MLS	9.CONFID

Assessment Record

Year	Land	Buildings	Exempt	Total
2012	119,700	194,300	0	314,000
2013	101,700	165,300	0	267,000
2014	101,700	165,300	0	267,000
2015	101,700	165,300	0	267,000
2016	101,700	165,300	0	267,000
2017	101,700	165,300	0	267,000
2018	101,700	165,300	0	267,000
2019	101,700	167,200	0	268,900
2020	101,700	167,200	0	268,900
2021	101,700	167,200	0	268,900
2022	101,700	167,200	0	268,900
2023	101,700	167,200	0	268,900
2024	161,300	333,800	0	495,100
2025	161,300	303,200	0	464,500

Land Data

Front Foot	Type	Effective Frontage	Effective Depth	Influence Factor	Influence Code
11.REGULAR LOT				%	
12.SECONDARY				%	
13.EXCESS FRONTAG				%	
14.REAR LAND				%	
15.MISCELLANEOUS				%	
				%	
				%	
Square Foot		**Square Feet**			
16.REGULAR LOT				%	
17.SECONDARY LOT				%	
18.EXCESS LAND				%	
19.CONDOMINIUM				%	
20.MISCELLANEOUS				%	
				%	
				%	
Fract. Acre		**Acreage/Sites**			
21.HOUSELOT(FRCT)	21	0.40		100 %	0
22.BASELOT(FRCT)				%	
23.REAR(FRCT)				%	
Acres				%	
24.HOUSELOT				%	
25.BASELOT				%	
26.FRONTAGE 1				%	
27.FRONTAGE 2				%	
28.REAR LAND 1					
29.REAR LAND 2					

Total Acreage 0.40

Influence Codes

1.USE
2.R/W
3.TOPOGRAPHY
4.SIZE
5.ACCESS
6.RESTRICTIONS
7.SHAPE
8.SEMI-IMPROVED
9.FRACTIONAL
Acres
30.REAR LAND 3
31.REAR LAND 4
32.PASTURE
33.CROP
34.HORTICUL I
35.HORTUCUL II
36.ORCHARD
37.SOFTWOOD
38.MIXED WOOD
39.HARDWOOD
40.WASTE
41.GRAVEL PIT
42.MOBILE HOME SI
43.CONDO SITE
44.EXTRA SET OF L
45.M H HOOK-UP
46.HOLE/SITE

Blue Hill

Map Lot 016-032 | Account 1602 | Location 23 PLEASANT ST | Card 1 Of 1 | 8/11/2025

Building Style	**4 CAPE**	
1.CONV.	5.COLONIAL	9.CONDO
2.RANCH	6.SPLIT	10.
3.R RANCH	7.CONTEMP	11.
4.CAPE	8.COTTAGE	12.
Dwelling Units	**1**	
Other Units	**0**	
Stories	**4 ONE & 1/2 STORY**	
1.1	4.1.5	7.3.5
2.2	5.1.75	8.4
3.3	6.2.5	9.
Exterior Walls	**1 WOOD SIDING**	
1.WOOD	5.SHINGLE	9.OTHER
2.VIN/AL	6.BRK/STN	10.ALUM
3.COMPOS.	7.SINGLE	11.LOG
4.ASBESTOS	8.HARDY/CO	12.STONE
Roof Surface	**1 ASPHALT SHINGLES**	
1.ASPHALT	4.COMPOSIT	7.ROLL
2.SLATE	5.WOOD	8.
3.METAL	6.OTHER	9.
SF Masonry Trim	**0**	
	0	
	0	
Year Built	**1827**	
Year Remodeled	**0**	
Foundation	**3 BRICK &/OR STONE**	
1.CONCRETE	4.WOOD	7.
2.C BLOCK	5.SLAB	8.
3.BR/STONE	6.PIERS	9.
Basement	**4 FULL BASEMENT**	
1.1/4 BMT	4.FULL BMT	7.
2.1/2 BMT	5.NONE	8.
3.3/4 BMT	6.	9.NONE
Bsmt Gar # Cars	**0**	
Wet Basement	**2 DAMP BASEMENT**	
1.DRY	4.DIRT FLR	7.
2.DAMP	5.	8.
3.WET	6.	9.

SF Bsmt Living	**0**	
Fin Bsmt Grade	**0 0**	
	0	
Heat Type	**100%**	**4 RADIANT**
1.HWBB	5.FWA	9.NO HEAT
2.HWCI	6.GRAVWA	10.
3.H PUMP	7.ELECTRIC	11.
4.RADIANT	8.FL/WALL	12.
Cool Type	**0%**	**9 NONE**
1.REFRIG	4.W&C AIR	7.
2.EVAPOR	5.	8.
3.H PUMP	6.	9.NONE
Kitchen Style	**2 TYPICAL**	
1.MODERN	4.OBSOLETE	7.
2.TYPICAL	5.	8.
3.OLD TYPE	6.	9.NONE
Bath(s) Style	**2 TYPICAL BATH(S)**	
1.MODERN	4.OBSOLETE	7.
2.TYPICAL	5.	8.
3.OLD TYPE	6.	9.NONE
# Rooms	**0**	
# Bedrooms	**2**	
# Full Baths	**1**	
# Half Baths	**1**	
# Addn Fixtures	**0**	
# Fireplaces	**0**	

TRIO

Layout	**1 TYPICAL**	
1.TYPICAL	4.	7.
2.INADEQ	5.	8.
3.	6.	9.
Attic	**9 NONE**	
1.1/4 FIN	4.FULL FIN	7.
2.1/2 FIN	5.FL/STAIR	8.
3.3/4 FIN	6.	9.NONE
Insulation	**4 MINIMAL**	
1.FULL	4.MINIMAL	7.
2.HEAVY	5.PARTIAL	8.
3.CAPPED	6.	9.NONE
Unfinished %	**0%**	
Grade & Factor	**4 B 100%**	
1.E GRADE	4.B GRADE	7.AAA GRAD
2.D GRADE	5.A GRADE	8.M&S PRIC
3.C GRADE	6.AA GRADE	9.SAME
SQFT (Footprint)	**896**	
Condition	**5 ABOVE AVERAGE**	
1.POOR	4.AVG	7.V G
2.FAIR	5.AVG+	8.EXC
3.AVG-	6.GOOD	9.SAME
Phys. % Good	**0%**	
Funct. % Good	**100%**	
Functional Code	**9 NONE**	
1.INCOMP	4.PL/HT	7.
2.OVERBLT	5.DAMAGE/D	8.
3.STYLE	6.	9.NONE
Econ. % Good	**100%**	
Economic Code	**NONE**	
0.None	3.NO POWER	7.
1.LOCATION	4.DAMAGE/D	8.
2.ENCROACH	9.NONE	9.
Entrance Code	**0**	
1.INTERIOR	4.VACANT	7.
2.REFUSAL	5.ESTIMATE	8.
3.INFORMED	6.	9.
Information Code	**0**	
1.OWNER	4.AGENT	7.
2.RELATIVE	5.ESTIMATE	8.
3.TENANT	6.OTHER	9.

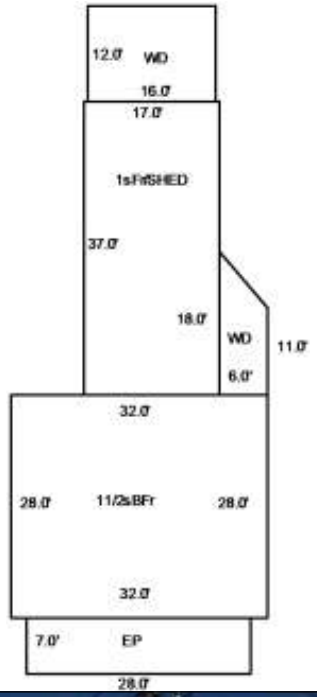

Date Inspected

Additions, Outbuildings & Improvements

Type	Year	Units	Grade	Cond	Phys.	Funct.	Sound Value
22 ENCL	0	196	0 0	0	0 %	0 %	
1 ONE STORY	0	629	0 0	0	0 %	0 %	
24 FRAME SHED	0	629	0 0	0	0 %	0 %	
68 DECK	0	87	0 0	0	0 %	0 %	
68 DECK	2016	192	4 100	4	0 %	100 %	
					%	%	
					%	%	
					%	%	
					%	%	
					%	%	

1.ONE STORY FRAM
2.TWO STORY FRAM
3.THREE STORY FR
4.1 & 1/2 STORY
5.1 & 3/4 STORY
6.2 & 1/2 STORY
21.OPEN FRAME POR
22.ENCL PCH/1SFR(
23.FRAME GARAGE
24.FRAME SHED
25.FRAME BAY WIND
26.1SFR OVERHANG
27.UNFIN BASEMENT
28.UNF ATTIC/LOFT
29.FINISHED ATTIC

GEORGE STEVENS ACADEMY
23 UNION STREET
BLUE HILL ME 04614

B4944P290

Previous Owner
SISU GROUP, LLC
PO BOX 695

MOUNT DESERT ME 04660
Sale Date: 2/29/2008

Previous Owner
HEMMERLY-BROWN, JANE
PO BOX 231

BLUE HILL ME 04614
Sale Date: 6/30/2005

Inspection Witnessed By:

X Date

No./Date	Description	Date Insp.

Notes:

7/7/2008-W contractor-Add New card #2 for new dormitory and adjust list on card #1, remove OP on card #1 3/20/09 drive by dorms complete 3/14/11- REV. NAH N/C.

Blue Hill

Property Data

Neighborhood **4 NEIGHBORHOOD 4.**

Tree Growth Year **0**

X Coordinate **0**

Y Coordinate **0**

Zone/Land Use **21 COMMERCIAL USE**

Secondary Zone

Topography **2 ROLLING**

1.LEVEL 4.BELOW ST 7.ROUGH
2.ROLLING 5.LOW 8.
3.ABOVE ST 6.SWAMPY 9.

Utilities **4 DRILLED WELL 3 PUBLIC SEWER**

1.SUMMER 4.DR WELL 7.SEPTIC
2.WATER 5.DUG WELL 8.SPRING
3.SEWER 6.LAKE WTR 9.NONE

Street **1 PAVED**

1.PAVED 4.PROPOSED 7.
2.SEMI IMP 5. 8.
3.GRAVEL 6. 9.NONE

0

SPRINGWORK YEAR **2002**

Sale Data

Sale Date

Price

Sale Type

1.LAND 4.MOBILE 7.
2.L & B 5.OTHER 8.
3.BUILDING 6. 9.

Financing

1.CONVENT 4.SELLER 7.UNKNOWN
2.FHA/VA 5.PRIVATE 8.
3.ASSUMED 6.CASH 9.UNKNOWN

Validity

1.VALID 4.SPLIT 7.RENOVATE
2.RELATED 5.PARTIAL 8.OTHER
3.DISTRESS 6.EXEMPT 9.

Verified

1.BUYER 4.AGENT 7.FAMILY
2.SELLER 5.PUB REC 8.OTHER
3.LENDER 6.MLS 9.CONFID

Assessment Record

Year	Land	Buildings	Exempt	Total
2012	96,300	259,600	355,900	0
2013	81,800	220,600	302,400	0
2014	81,800	220,600	302,400	0
2015	81,800	220,600	302,400	0
2016	81,800	220,600	302,400	0
2017	81,800	220,600	302,400	0
2018	81,800	220,600	302,400	0
2019	81,800	220,600	302,400	0
2020	81,800	220,600	302,400	0
2021	81,800	220,600	302,400	0
2022	81,800	220,600	302,400	0
2023	81,800	220,600	302,400	0
2024	152,100	390,900	543,000	0
2025	152,100	390,900	543,000	0

Land Data

Front Foot	Type	Effective Frontage	Effective Depth	Influence Factor	Influence Code
11.REGULAR LOT				%	
12.SECONDARY				%	
13.EXCESS FRONTAG				%	
14.REAR LAND				%	
15.MISCELLANEOUS				%	
				%	
				%	
Square Foot		**Square Feet**			
16.REGULAR LOT				%	
17.SECONDARY LOT				%	
18.EXCESS LAND				%	
19.CONDOMINIUM				%	
20.MISCELLANEOUS				%	
				%	
				%	
Fract. Acre		**Acreage/Sites**			
21.HOUSELOT(FRCT)	21	0.20		100 %	0
22.BASELOT(FRCT)				%	
23.REAR(FRCT)				%	
Acres				%	
24.HOUSELOT				%	
25.BASELOT				%	
26.FRONTAGE 1				%	
27.FRONTAGE 2				%	
28.REAR LAND 1				%	
29.REAR LAND 2				%	

Total Acreage 0.20

Influence Codes

1.USE
2.R/W
3.TOPOGRAPHY
4.SIZE
5.ACCESS
6.RESTRICTIONS
7.SHAPE
8.SEMI-IMPROVED
9.FRACTIONAL
Acres
30.REAR LAND 3
31.REAR LAND 4
32.PASTURE
33.CROP
34.HORTICUL I
35.HORTUCUL II
36.ORCHARD
37.SOFTWOOD
38.MIXED WOOD
39.HARDWOOD
40.WASTE
41.GRAVEL PIT
42.MOBILE HOME SI
43.CONDO SITE
44.EXTRA SET OF L
45.M H HOOK-UP
46.HOLE/SITE

Blue Hill

Map Lot 016-033 | Account 938 | Location 49 MILL ST | Card 1 Of 2 | 8/11/2025

Building Style	**5 COLONIAL**	
1.CONV.	5.COLONIAL	9.CONDO
2.RANCH	6.SPLIT	10.
3.R RANCH	7.CONTEMP	11.
4.CAPE	8.COTTAGE	12.
Dwelling Units	**1**	
Other Units	**1**	
Stories	**2 TWO STORY**	
1.1	4.1.5	7.3.5
2.2	5.1.75	8.4
3.3	6.2.5	9.
Exterior Walls	**8 HARDY**	
1.WOOD	5.SHINGLE	9.OTHER
2.VIN/AL	6.BRK/STN	10.ALUM
3.COMPOS.	7.SINGLE	11.LOG
4.ASBESTOS	8.HARDY/CO	12.STONE
Roof Surface	**1 ASPHALT SHINGLES**	
1.ASPHALT	4.COMPOSIT	7.ROLL
2.SLATE	5.WOOD	8.
3.METAL	6.OTHER	9.
SF Masonry Trim	**0**	
	0	
	0	
Year Built	**2006**	
Year Remodeled	**0**	
Foundation	**1 CONCRETE**	
1.CONCRETE	4.WOOD	7.
2.C BLOCK	5.SLAB	8.
3.BR/STONE	6.PIERS	9.
Basement	**4 FULL BASEMENT**	
1.1/4 BMT	4.FULL BMT	7.
2.1/2 BMT	5.NONE	8.
3.3/4 BMT	6.	9.NONE
Bsmt Gar # Cars	**0**	
Wet Basement	**1 DRY BASEMENT**	
1.DRY	4.DIRT FLR	7.
2.DAMP	5.	8.
3.WET	6.	9.

SF Bsmt Living	**0**	
Fin Bsmt Grade	**0 0**	
	0	
Heat Type	**100%**	**1 HOT WATER BB**
1.HWBB	5.FWA	9.NO HEAT
2.HWCI	6.GRAVWA	10.
3.H PUMP	7.ELECTRIC	11.
4.RADIANT	8.FL/WALL	12.
Cool Type	**0%**	**9 NONE**
1.REFRIG	4.W&C AIR	7.
2.EVAPOR	5.	8.
3.H PUMP	6.	9.NONE
Kitchen Style	**2 TYPICAL**	
1.MODERN	4.OBSOLETE	7.
2.TYPICAL	5.	8.
3.OLD TYPE	6.	9.NONE
Bath(s) Style	**2 TYPICAL BATH(S)**	
1.MODERN	4.OBSOLETE	7.
2.TYPICAL	5.	8.
3.OLD TYPE	6.	9.NONE
# Rooms	**0**	
# Bedrooms	**0**	
# Full Baths	**3**	
# Half Baths	**1**	
# Addn Fixtures	**0**	
# Fireplaces	**0**	

TRIO

Layout	**1 TYPICAL**	
1.TYPICAL	4.	7.
2.INADEQ	5.	8.
3.	6.	9.
Attic	**9 NONE**	
1.1/4 FIN	4.FULL FIN	7.
2.1/2 FIN	5.FL/STAIR	8.
3.3/4 FIN	6.	9.NONE
Insulation	**1 FULL**	
1.FULL	4.MINIMAL	7.
2.HEAVY	5.PARTIAL	8.
3.CAPPED	6.	9.NONE
Unfinished %	**0%**	
Grade & Factor	**4 B 100%**	
1.E GRADE	4.B GRADE	7.AAA GRAD
2.D GRADE	5.A GRADE	8.M&S PRIC
3.C GRADE	6.AA GRADE	9.SAME
SQFT (Footprint)	**1200**	
Condition	**4 AVERAGE**	
1.POOR	4.AVG	7.V G
2.FAIR	5.AVG+	8.EXC
3.AVG-	6.GOOD	9.SAME
Phys. % Good	**0%**	
Funct. % Good	**100%**	
Functional Code	**9 NONE**	
1.INCOMP	4.PL/HT	7.
2.OVERBLT	5.DAMAGE/D	8.
3.STYLE	6.	9.NONE
Econ. % Good	**100%**	
Economic Code	**NONE**	
0.None	3.NO POWER	7.
1.LOCATION	4.DAMAGE/D	8.
2.ENCROACH	9.NONE	9.
Entrance Code	**0**	
1.INTERIOR	4.VACANT	7.
2.REFUSAL	5.ESTIMATE	8.
3.INFORMED	6.	9.
Information Code	**0**	
1.OWNER	4.AGENT	7.
2.RELATIVE	5.ESTIMATE	8.
3.TENANT	6.OTHER	9.

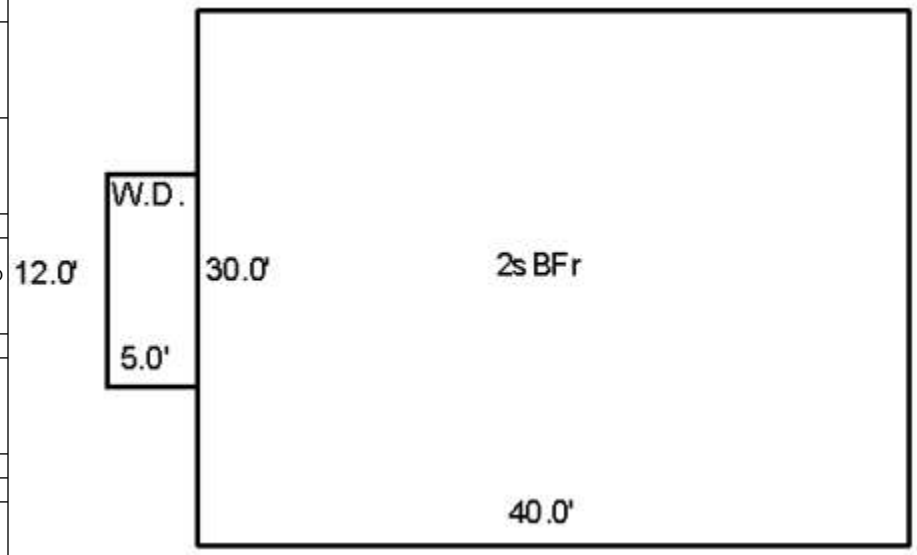

Date Inspected

Additions, Outbuildings & Improvements

Type	Year	Units	Grade	Cond	Phys.	Funct.	Sound Value
68 DECK	0	60	0 0	0	0 %	0 %	
					%	%	
					%	%	
					%	%	
					%	%	
					%	%	
					%	%	
					%	%	
					%	%	
					%	%	

1.ONE STORY FRAM
2.TWO STORY FRAM
3.THREE STORY FR
4.1 & 1/2 STORY
5.1 & 3/4 STORY
6.2 & 1/2 STORY
21.OPEN FRAME POR
22.ENCL PCH/1SFR(
23.FRAME GARAGE
24.FRAME SHED
25.FRAME BAY WIND
26.1SFR OVERHANG
27.UNFIN BASEMENT
28.UNF ATTIC/LOFT
29.FINISHED ATTIC

GEORGE STEVENS ACADEMY
23 UNION STREET
BLUE HILL ME 04614

B4944P290

Previous Owner
SISU GROUP, LLC
PO BOX 695

MOUNT DESERT ME 04660
Sale Date: 2/29/2008

Previous Owner
HEMMERLY-BROWN, JANE
PO BOX 231

BLUE HILL ME 04614
Sale Date: 6/30/2005

Inspection Witnessed By:

X Date

No./Date	Description	Date Insp.

Notes:

Blue Hill

Property Data

Neighborhood **4 NEIGHBORHOOD 4.**

Tree Growth Year **0**

X Coordinate **0**

Y Coordinate **0**

Zone/Land Use **21 COMMERCIAL USE**

Secondary Zone

Topography **2 ROLLING**

1.LEVEL	4.BELOW ST	7.ROUGH
2.ROLLING	5.LOW	8.
3.ABOVE ST	6.SWAMPY	9.

Utilities **4 DRILLED WELL 3 PUBLIC SEWER**

1.SUMMER	4.DR WELL	7.SEPTIC
2.WATER	5.DUG WELL	8.SPRING
3.SEWER	6.LAKE WTR	9.NONE

Street **1 PAVED**

1.PAVED	4.PROPOSED	7.
2.SEMI IMP	5.	8.
3.GRAVEL	6.	9.NONE

0

SPRINGWORK YEAR **2002**

Sale Data

Sale Date

Price

Sale Type

1.LAND	4.MOBILE	7.
2.L & B	5.OTHER	8.
3.BUILDING	6.	9.

Financing

1.CONVENT	4.SELLER	7.UNKNOWN
2.FHA/VA	5.PRIVATE	8.
3.ASSUMED	6.CASH	9.UNKNOWN

Validity

1.VALID	4.SPLIT	7.RENOVATE
2.RELATED	5.PARTIAL	8.OTHER
3.DISTRESS	6.EXEMPT	9.

Verified

1.BUYER	4.AGENT	7.FAMILY
2.SELLER	5.PUB REC	8.OTHER
3.LENDER	6.MLS	9.CONFID

Assessment Record

Year	Land	Buildings	Exempt	Total
2012	0	273,100	273,100	0
2013	0	232,100	232,100	0
2014	0	232,100	232,100	0
2015	0	232,100	232,100	0
2016	0	232,100	232,100	0
2017	0	232,100	232,100	0
2018	0	232,100	232,100	0
2019	0	232,100	232,100	0
2020	0	232,100	232,100	0
2021	0	232,100	232,100	0
2022	0	232,100	232,100	0
2023	0	232,100	232,100	0
2024	0	422,200	422,200	0
2025	0	422,200	422,200	0

Land Data

Front Foot	Type	Effective Frontage	Effective Depth	Influence Factor	Influence Code
11.REGULAR LOT				%	
12.SECONDARY				%	
13.EXCESS FRONTAG				%	
14.REAR LAND				%	
15.MISCELLANEOUS				%	
				%	
				%	
Square Foot		**Square Feet**			
16.REGULAR LOT				%	
17.SECONDARY LOT				%	
18.EXCESS LAND				%	
19.CONDOMINIUM				%	
20.MISCELLANEOUS				%	
				%	
				%	
Fract. Acre		**Acreage/Sites**			
21.HOUSELOT(FRCT)				%	
22.BASELOT(FRCT)				%	
23.REAR(FRCT)				%	
Acres				%	
24.HOUSELOT				%	
25.BASELOT				%	
26.FRONTAGE 1				%	
27.FRONTAGE 2				%	
28.REAR LAND 1					
29.REAR LAND 2					

Total Acreage 0.00

Influence Codes

1.USE
2.R/W
3.TOPOGRAPHY
4.SIZE
5.ACCESS
6.RESTRICTIONS
7.SHAPE
8.SEMI-IMPROVED
9.FRACTIONAL

Acres

30.REAR LAND 3
31.REAR LAND 4
32.PASTURE
33.CROP
34.HORTICUL I
35.HORTUCUL II
36.ORCHARD
37.SOFTWOOD
38.MIXED WOOD
39.HARDWOOD
40.WASTE
41.GRAVEL PIT
42.MOBILE HOME SI
43.CONDO SITE
44.EXTRA SET OF L
45.M H HOOK-UP
46.HOLE/SITE

Blue Hill

Map Lot 016-033 | Account 938 | Location BLDG | Card 2 Of 2 | 8/11/2025

Building Style	**1 CONVENTIONAL**	
1.CONV.	5.COLONIAL	9.CONDO
2.RANCH	6.SPLIT	10.
3.R RANCH	7.CONTEMP	11.
4.CAPE	8.COTTAGE	12.
Dwelling Units	**1**	
Other Units	**1**	
Stories	**2 TWO STORY**	
1.1	4.1.5	7.3.5
2.2	5.1.75	8.4
3.3	6.2.5	9.
Exterior Walls	**8 HARDY**	
1.WOOD	5.SHINGLE	9.OTHER
2.VIN/AL	6.BRK/STN	10.ALUM
3.COMPOS.	7.SINGLE	11.LOG
4.ASBESTOS	8.HARDY/CO	12.STONE
Roof Surface	**1 ASPHALT SHINGLES**	
1.ASPHALT	4.COMPOSIT	7.ROLL
2.SLATE	5.WOOD	8.
3.METAL	6.OTHER	9.
SF Masonry Trim	**0**	
	0	
	0	
Year Built	**2008**	
Year Remodeled	**0**	
Foundation	**1 CONCRETE**	
1.CONCRETE	4.WOOD	7.
2.C BLOCK	5.SLAB	8.
3.BR/STONE	6.PIERS	9.
Basement	**5 CRAWL SPACE**	
1.1/4 BMT	4.FULL BMT	7.
2.1/2 BMT	5.NONE	8.
3.3/4 BMT	6.	9.NONE
Bsmt Gar # Cars	**0**	
Wet Basement	**1 DRY BASEMENT**	
1.DRY	4.DIRT FLR	7.
2.DAMP	5.	8.
3.WET	6.	9.

SF Bsmt Living	**0**	
Fin Bsmt Grade	**0 0**	
	0	
Heat Type	**100%**	**1 HOT WATER BB**
1.HWBB	5.FWA	9.NO HEAT
2.HWCI	6.GRAVWA	10.
3.H PUMP	7.ELECTRIC	11.
4.RADIANT	8.FL/WALL	12.
Cool Type	**0%**	**9 NONE**
1.REFRIG	4.W&C AIR	7.
2.EVAPOR	5.	8.
3.H PUMP	6.	9.NONE
Kitchen Style	**2 TYPICAL**	
1.MODERN	4.OBSOLETE	7.
2.TYPICAL	5.	8.
3.OLD TYPE	6.	9.NONE
Bath(s) Style	**2 TYPICAL BATH(S)**	
1.MODERN	4.OBSOLETE	7.
2.TYPICAL	5.	8.
3.OLD TYPE	6.	9.NONE
# Rooms	**0**	
# Bedrooms	**0**	
# Full Baths	**4**	
# Half Baths	**0**	
# Addn Fixtures	**0**	
# Fireplaces	**0**	

TRIO

Layout	**1 TYPICAL**	
1.TYPICAL	4.	7.
2.INADEQ	5.	8.
3.	6.	9.
Attic	**9 NONE**	
1.1/4 FIN	4.FULL FIN	7.
2.1/2 FIN	5.FL/STAIR	8.
3.3/4 FIN	6.	9.NONE
Insulation	**1 FULL**	
1.FULL	4.MINIMAL	7.
2.HEAVY	5.PARTIAL	8.
3.CAPPED	6.	9.NONE
Unfinished %	**0%**	
Grade & Factor	**4 B 100%**	
1.E GRADE	4.B GRADE	7.AAA GRAD
2.D GRADE	5.A GRADE	8.M&S PRIC
3.C GRADE	6.AA GRADE	9.SAME
SQFT (Footprint)	**1200**	
Condition	**4 AVERAGE**	
1.POOR	4.AVG	7.V G
2.FAIR	5.AVG+	8.EXC
3.AVG-	6.GOOD	9.SAME
Phys. % Good	**0%**	
Funct. % Good	**100%**	
Functional Code	**9 NONE**	
1.INCOMP	4.PL/HT	7.
2.OVERBLT	5.DAMAGE/D	8.
3.STYLE	6.	9.NONE
Econ. % Good	**100%**	
Economic Code	**NONE**	
0.None	3.NO POWER	7.
1.LOCATION	4.DAMAGE/D	8.
2.ENCROACH	9.NONE	9.
Entrance Code	**0**	
1.INTERIOR	4.VACANT	7.
2.REFUSAL	5.ESTIMATE	8.
3.INFORMED	6.	9.
Information Code	**0**	
1.OWNER	4.AGENT	7.
2.RELATIVE	5.ESTIMATE	8.
3.TENANT	6.OTHER	9.

Card #1

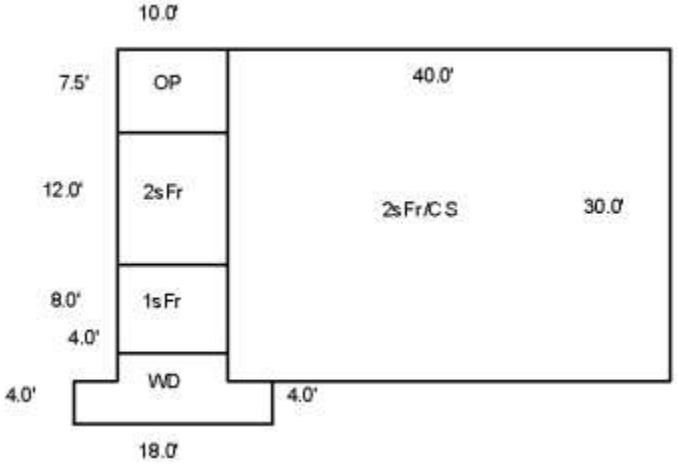

Date Inspected

Additions, Outbuildings & Improvements

Type	Year	Units	Grade	Cond	Phys.	Funct.	Sound Value
21 OPEN FRAME	0	75	0 0	0	0 %	0 %	
2 TWO STORY	0	120	0 0	0	0 %	0 %	
1 ONE STORY	0	80	0 0	0	0 %	0 %	
68 DECK	0	97	0 0	0	0 %	0 %	
					%	%	
					%	%	
					%	%	
					%	%	
					%	%	
					%	%	

1.ONE STORY FRAM
2.TWO STORY FRAM
3.THREE STORY FR
4.1 & 1/2 STORY
5.1 & 3/4 STORY
6.2 & 1/2 STORY
21.OPEN FRAME POR
22.ENCL PCH/1SFR(
23.FRAME GARAGE
24.FRAME SHED
25.FRAME BAY WIND
26.1SFR OVERHANG
27.UNFIN BASEMENT
28.UNF ATTIC/LOFT
29.FINISHED ATTIC

Map Lot 016-034 | Account 734 | Location 5 UNION ST | Card 1 Of 1 | 8/11/2025

HURVITT, MARK
P.O. BOX 48
BLUE HILL ME 04614

B2072P210 B5427P210 B5427P213

Previous Owner
MACHIAS SAVINGS BANK
PO BOX 48

BLUE HILL ME 04614
Sale Date: 4/21/2010

Previous Owner
HEMMERLY-BROWN DANIEL & JANE
PO BOX 231

BLUE HILL ME 04614
Sale Date: 3/31/2010

Previous Owner
HEMMERLY-BROWN DANIEL & JANE
PO BOX 231

BLUE HILL ME 04614
Sale Date: 3/29/2006

Inspection Witnessed By:

X Date

No./Date	Description	Date Insp.

Notes:

'24 PER INFO, ADJ TO 3 BATHS
'10 NO LONGER AN INN, REPRICE LAND AS RESID. DEPR GIVEN FOR R/W
'11 W/ MR. REMOD FIN. ADJ LIST, PLUMB #, ATTIC TO UNFIN (MIN FIN IN 1/4 N/C)
3/14/11- REV. NAH N/C. 4/15/11- NAH EST PER NOTES ADD 2nd DWELLING UNIT FOR APT. IN ELL & ADD ANOTHER FULL BATH.

Blue Hill

Property Data

Neighborhood	**75 NEIGHBORHOOD 75.**
Tree Growth Year	**0**
X Coordinate	**0**
Y Coordinate	**0**
Zone/Land Use	**11 RESIDENTIAL**
Secondary Zone	
Topography	**2 ROLLING**

1.LEVEL	4.BELOW ST	7.ROUGH
2.ROLLING	5.LOW	8.
3.ABOVE ST	6.SWAMPY	9.

Utilities	**4 DRILLED WELL 3 PUBLIC SEWER**

1.SUMMER	4.DR WELL	7.SEPTIC
2.WATER	5.DUG WELL	8.SPRING
3.SEWER	6.LAKE WTR	9.NONE

Street	**1 PAVED**

1.PAVED	4.PROPOSED	7.
2.SEMI IMP	5.	8.
3.GRAVEL	6.	9.NONE

	0
SPRINGWORK YEAR	**0**

Sale Data

Sale Date	**4/21/2010**
Price	**122,800**
Sale Type	**2 LAND &**

1.LAND	4.MOBILE	7.
2.L & B	5.OTHER	8.
3.BUILDING	6.	9.

Financing	**9 UNKNOWN**

1.CONVENT	4.SELLER	7.UNKNOWN
2.FHA/VA	5.PRIVATE	8.
3.ASSUMED	6.CASH	9.UNKNOWN

Validity	**3 DISTRESSED SALE**

1.VALID	4.SPLIT	7.RENOVATE
2.RELATED	5.PARTIAL	8.OTHER
3.DISTRESS	6.EXEMPT	9.

Verified	**5 PUBLIC RECORD**

1.BUYER	4.AGENT	7.FAMILY
2.SELLER	5.PUB REC	8.OTHER
3.LENDER	6.MLS	9.CONFID

Assessment Record

Year	Land	Buildings	Exempt	Total
2012	84,100	306,600	10,000	380,700
2013	71,500	260,600	10,000	322,100
2014	71,500	260,600	10,000	322,100
2015	71,500	260,600	10,000	322,100
2016	71,500	260,600	15,000	317,100
2017	71,500	260,600	20,000	312,100
2018	71,500	260,600	20,000	312,100
2019	71,500	260,600	19,600	312,500
2020	71,500	260,600	24,500	307,600
2021	71,500	260,600	24,000	308,100
2022	71,500	260,600	23,500	308,600
2023	71,500	260,600	20,250	311,850
2024	81,100	488,600	25,000	544,700
2025	81,100	488,600	25,000	544,700

Land Data

Front Foot	Type	Effective Frontage	Effective Depth	Influence Factor	Influence Code
11.REGULAR LOT				%	
12.SECONDARY				%	
13.EXCESS FRONTAG				%	
14.REAR LAND				%	
15.MISCELLANEOUS				%	
				%	
				%	
Square Foot		**Square Feet**			
16.REGULAR LOT				%	
17.SECONDARY LOT				%	
18.EXCESS LAND				%	
19.CONDOMINIUM				%	
20.MISCELLANEOUS				%	
				%	
				%	
Fract. Acre		**Acreage/Sites**			
21.HOUSELOT(FRCT)	21	0.10		95 %	2
22.BASELOT(FRCT)	99			90 %	0
23.REAR(FRCT)				%	
Acres				%	
24.HOUSELOT				%	
25.BASELOT				%	
26.FRONTAGE 1				%	
27.FRONTAGE 2				%	
28.REAR LAND 1				%	
29.REAR LAND 2				%	

Total Acreage 0.10

Influence Codes

1.USE
2.R/W
3.TOPOGRAPHY
4.SIZE
5.ACCESS
6.RESTRICTIONS
7.SHAPE
8.SEMI-IMPROVED
9.FRACTIONAL
Acres
30.REAR LAND 3
31.REAR LAND 4
32.PASTURE
33.CROP
34.HORTICUL I
35.HORTUCUL II
36.ORCHARD
37.SOFTWOOD
38.MIXED WOOD
39.HARDWOOD
40.WASTE
41.GRAVEL PIT
42.MOBILE HOME SI
43.CONDO SITE
44.EXTRA SET OF L
45.M H HOOK-UP
46.HOLE/SITE

Blue Hill

Map Lot 016-034 | Account 734 | Location 5 UNION ST | Card 1 Of 1 | 8/11/2025

Building Style	**1 CONVENTIONAL**	
1.CONV.	5.COLONIAL	9.CONDO
2.RANCH	6.SPLIT	10.
3.R RANCH	7.CONTEMP	11.
4.CAPE	8.COTTAGE	12.
Dwelling Units	**1**	
Other Units	**0**	
Stories	**2 TWO STORY**	
1.1	4.1.5	7.3.5
2.2	5.1.75	8.4
3.3	6.2.5	9.
Exterior Walls	**6 BRICK/STONE**	
1.WOOD	5.SHINGLE	9.OTHER
2.VIN/AL	6.BRK/STN	10.ALUM
3.COMPOS.	7.SINGLE	11.LOG
4.ASBESTOS	8.HARDY/CO	12.STONE
Roof Surface	**1 ASPHALT SHINGLES**	
1.ASPHALT	4.COMPOSIT	7.ROLL
2.SLATE	5.WOOD	8.
3.METAL	6.OTHER	9.
SF Masonry Trim	**0**	
	0	
	0	
Year Built	**1**	
Year Remodeled	**0**	
Foundation	**3 BRICK &/OR STONE**	
1.CONCRETE	4.WOOD	7.
2.C BLOCK	5.SLAB	8.
3.BR/STONE	6.PIERS	9.
Basement	**4 FULL BASEMENT**	
1.1/4 BMT	4.FULL BMT	7.
2.1/2 BMT	5.NONE	8.
3.3/4 BMT	6.	9.NONE
Bsmt Gar # Cars	**0**	
Wet Basement	**2 DAMP BASEMENT**	
1.DRY	4.DIRT FLR	7.
2.DAMP	5.	8.
3.WET	6.	9.

SF Bsmt Living	**0**	
Fin Bsmt Grade	**0 0**	
	0	
Heat Type	**100%**	**1 HOT WATER BB**
1.HWBB	5.FWA	9.NO HEAT
2.HWCI	6.GRAVWA	10.
3.H PUMP	7.ELECTRIC	11.
4.RADIANT	8.FL/WALL	12.
Cool Type	**0%**	**9 NONE**
1.REFRIG	4.W&C AIR	7.
2.EVAPOR	5.	8.
3.H PUMP	6.	9.NONE
Kitchen Style	**2 TYPICAL**	
1.MODERN	4.OBSOLETE	7.
2.TYPICAL	5.	8.
3.OLD TYPE	6.	9.NONE
Bath(s) Style	**2 TYPICAL BATH(S)**	
1.MODERN	4.OBSOLETE	7.
2.TYPICAL	5.	8.
3.OLD TYPE	6.	9.NONE
# Rooms	**0**	
# Bedrooms	**3**	
# Full Baths	**3**	
# Half Baths	**0**	
# Addn Fixtures	**0**	
# Fireplaces	**3**	

TRIO

Layout	**1 TYPICAL**	
1.TYPICAL	4.	7.
2.INADEQ	5.	8.
3.	6.	9.
Attic	**5 FLOOR & STAIRS**	
1.1/4 FIN	4.FULL FIN	7.
2.1/2 FIN	5.FL/STAIR	8.
3.3/4 FIN	6.	9.NONE
Insulation	**3 CAPPED ONLY**	
1.FULL	4.MINIMAL	7.
2.HEAVY	5.PARTIAL	8.
3.CAPPED	6.	9.NONE
Unfinished %	**0%**	
Grade & Factor	**5 A 100%**	
1.E GRADE	4.B GRADE	7.AAA GRAD
2.D GRADE	5.A GRADE	8.M&S PRIC
3.C GRADE	6.AA GRADE	9.SAME
SQFT (Footprint)	**1200**	
Condition	**5 ABOVE AVERAGE**	
1.POOR	4.AVG	7.V G
2.FAIR	5.AVG+	8.EXC
3.AVG-	6.GOOD	9.SAME
Phys. % Good	**0%**	
Funct. % Good	**100%**	
Functional Code	**9 NONE**	
1.INCOMP	4.PL/HT	7.
2.OVERBLT	5.DAMAGE/D	8.
3.STYLE	6.	9.NONE
Econ. % Good	**100%**	
Economic Code	**NONE**	
0.None	3.NO POWER	7.
1.LOCATION	4.DAMAGE/D	8.
2.ENCROACH	9.NONE	9.
Entrance Code	**0**	
1.INTERIOR	4.VACANT	7.
2.REFUSAL	5.ESTIMATE	8.
3.INFORMED	6.	9.
Information Code	**0**	
1.OWNER	4.AGENT	7.
2.RELATIVE	5.ESTIMATE	8.
3.TENANT	6.OTHER	9.



Date Inspected

Additions, Outbuildings & Improvements

Type	Year	Units	Grade	Cond	Phys.	Funct.	Sound Value
2 TWO STORY	0	408	3 110	3	0 %	100 %	
					%	%	
					%	%	
					%	%	
					%	%	
					%	%	
					%	%	
					%	%	
					%	%	
					%	%	

1.ONE STORY FRAM
2.TWO STORY FRAM
3.THREE STORY FR
4.1 & 1/2 STORY
5.1 & 3/4 STORY
6.2 & 1/2 STORY
21.OPEN FRAME POR
22.ENCL PCH/1SFR(
23.FRAME GARAGE
24.FRAME SHED
25.FRAME BAY WIND
26.1SFR OVERHANG
27.UNFIN BASEMENT
28.UNF ATTIC/LOFT
29.FINISHED ATTIC

Map Lot 016-034-A | Account 2104 | Location 3 UNION ST | Card 1 Of 1 | 8/11/2025

GEORGE STEVENS ACADEMY
23 UNION STREET
BLUE HILL ME 04614

B4860P46 B4866P114

Previous Owner
WOODBURY, ROGER M. JR.

PO BOX 401
ELLSWORTH ME 04605
Sale Date: 9/28/2007

Inspection Witnessed By:

X Date

No./Date	Description	Date Insp.

Notes:

3/26/24 TOOK PHOTO, N/A, TEACHER NO INFO
3/14/11- REV. W/EMPLOYEE N/C.

Blue Hill

Property Data

Neighborhood	**6 NEIGHBORHOOD 6.**
Tree Growth Year	**0**
X Coordinate	**0**
Y Coordinate	**0**
Zone/Land Use	**21 COMMERCIAL USE**
Secondary Zone	
Topography	**2 ROLLING**

1.LEVEL	4.BELOW ST	7.ROUGH
2.ROLLING	5.LOW	8.
3.ABOVE ST	6.SWAMPY	9.

Utilities	**4 DRILLED WELL 3 PUBLIC SEWER**

1.SUMMER	4.DR WELL	7.SEPTIC
2.WATER	5.DUG WELL	8.SPRING
3.SEWER	6.LAKE WTR	9.NONE

Street	**1 PAVED**

1.PAVED	4.PROPOSED	7.
2.SEMI IMP	5.	8.
3.GRAVEL	6.	9.NONE

	0
SPRINGWORK YEAR	**0**

Sale Data

Sale Date	**9/28/2007**
Price	**320,000**
Sale Type	**2 LAND &**

1.LAND	4.MOBILE	7.
2.L & B	5.OTHER	8.
3.BUILDING	6.	9.

Financing	**9 UNKNOWN**

1.CONVENT	4.SELLER	7.UNKNOWN
2.FHA/VA	5.PRIVATE	8.
3.ASSUMED	6.CASH	9.UNKNOWN

Validity	**1 ARMS LENGTH**

1.VALID	4.SPLIT	7.RENOVATE
2.RELATED	5.PARTIAL	8.OTHER
3.DISTRESS	6.EXEMPT	9.

Verified	**5 PUBLIC RECORD**

1.BUYER	4.AGENT	7.FAMILY
2.SELLER	5.PUB REC	8.OTHER
3.LENDER	6.MLS	9.CONFID

Assessment Record

Year	Land	Buildings	Exempt	Total
2012	125,200	180,600	305,800	0
2013	106,400	153,500	259,900	0
2014	106,400	153,500	259,900	0
2015	106,400	153,500	259,900	0
2016	106,400	153,500	259,900	0
2017	106,400	153,500	259,900	0
2018	106,400	153,500	259,900	0
2019	106,400	153,500	259,900	0
2020	106,400	153,500	259,900	0
2021	106,400	153,500	259,900	0
2022	106,400	153,500	259,900	0
2023	106,400	153,500	259,900	0
2024	98,800	275,700	374,500	0
2025	98,800	275,700	374,500	0

Land Data

Front Foot	Type	Effective Frontage	Effective Depth	Influence Factor	Influence Code
11.REGULAR LOT				%	
12.SECONDARY				%	
13.EXCESS FRONTAG				%	
14.REAR LAND				%	
15.MISCELLANEOUS				%	
				%	
				%	
Square Foot		**Square Feet**			
16.REGULAR LOT				%	
17.SECONDARY LOT				%	
18.EXCESS LAND				%	
19.CONDOMINIUM				%	
20.MISCELLANEOUS				%	
				%	
				%	
Fract. Acre		**Acreage/Sites**			
21.HOUSELOT(FRCT)	21	0.15		75 %	5
22.BASELOT(FRCT)				%	
23.REAR(FRCT)				%	
Acres				%	
24.HOUSELOT				%	
25.BASELOT				%	
26.FRONTAGE 1				%	
27.FRONTAGE 2				%	
28.REAR LAND 1				%	
29.REAR LAND 2				%	

Total Acreage 0.15

Influence Codes

1.USE
2.R/W
3.TOPOGRAPHY
4.SIZE
5.ACCESS
6.RESTRICTIONS
7.SHAPE
8.SEMI-IMPROVED
9.FRACTIONAL
Acres
30.REAR LAND 3
31.REAR LAND 4
32.PASTURE
33.CROP
34.HORTICUL I
35.HORTUCUL II
36.ORCHARD
37.SOFTWOOD
38.MIXED WOOD
39.HARDWOOD
40.WASTE
41.GRAVEL PIT
42.MOBILE HOME SI
43.CONDO SITE
44.EXTRA SET OF L
45.M H HOOK-UP
46.HOLE/SITE

Blue Hill

Map Lot 016-034-A | Account 2104 | Location 3 UNION ST | Card 1 Of 1 | 8/11/2025

Building Style	**1 CONVENTIONAL**	
1.CONV.	5.COLONIAL	9.CONDO
2.RANCH	6.SPLIT	10.
3.R RANCH	7.CONTEMP	11.
4.CAPE	8.COTTAGE	12.
Dwelling Units	**1**	
Other Units	**4**	
Stories	**6 TWO & 1/2 STORY**	
1.1	4.1.5	7.3.5
2.2	5.1.75	8.4
3.3	6.2.5	9.
Exterior Walls	**2 VINYL/ALUMINUM**	
1.WOOD	5.SHINGLE	9.OTHER
2.VIN/AL	6.BRK/STN	10.ALUM
3.COMPOS.	7.SINGLE	11.LOG
4.ASBESTOS	8.HARDY/CO	12.STONE
Roof Surface	**1 ASPHALT SHINGLES**	
1.ASPHALT	4.COMPOSIT	7.ROLL
2.SLATE	5.WOOD	8.
3.METAL	6.OTHER	9.
SF Masonry Trim	**0**	
	0	
	0	
Year Built	**1993**	
Year Remodeled	**1993**	
Foundation	**1 CONCRETE**	
1.CONCRETE	4.WOOD	7.
2.C BLOCK	5.SLAB	8.
3.BR/STONE	6.PIERS	9.
Basement	**4 FULL BASEMENT**	
1.1/4 BMT	4.FULL BMT	7.
2.1/2 BMT	5.NONE	8.
3.3/4 BMT	6.	9.NONE
Bsmt Gar # Cars	**0**	
Wet Basement	**2 DAMP BASEMENT**	
1.DRY	4.DIRT FLR	7.
2.DAMP	5.	8.
3.WET	6.	9.

SF Bsmt Living	**0**	
Fin Bsmt Grade	**0 0**	
	0	
Heat Type	**100%**	**8 FLOOR/WALL UNIT**
1.HWBB	5.FWA	9.NO HEAT
2.HWCI	6.GRAVWA	10.
3.H PUMP	7.ELECTRIC	11.
4.RADIANT	8.FL/WALL	12.
Cool Type	**0%**	**9 NONE**
1.REFRIG	4.W&C AIR	7.
2.EVAPOR	5.	8.
3.H PUMP	6.	9.NONE
Kitchen Style	**2 TYPICAL**	
1.MODERN	4.OBSOLETE	7.
2.TYPICAL	5.	8.
3.OLD TYPE	6.	9.NONE
Bath(s) Style	**2 TYPICAL BATH(S)**	
1.MODERN	4.OBSOLETE	7.
2.TYPICAL	5.	8.
3.OLD TYPE	6.	9.NONE
# Rooms	**0**	
# Bedrooms	**0**	
# Full Baths	**1**	
# Half Baths	**4**	
# Addn Fixtures	**0**	
# Fireplaces	**0**	

TRIO

Layout	**1 TYPICAL**	
1.TYPICAL	4.	7.
2.INADEQ	5.	8.
3.	6.	9.
Attic	**9 NONE**	
1.1/4 FIN	4.FULL FIN	7.
2.1/2 FIN	5.FL/STAIR	8.
3.3/4 FIN	6.	9.NONE
Insulation	**1 FULL**	
1.FULL	4.MINIMAL	7.
2.HEAVY	5.PARTIAL	8.
3.CAPPED	6.	9.NONE
Unfinished %	**0%**	
Grade & Factor	**3 C 100%**	
1.E GRADE	4.B GRADE	7.AAA GRAD
2.D GRADE	5.A GRADE	8.M&S PRIC
3.C GRADE	6.AA GRADE	9.SAME
SQFT (Footprint)	**870**	
Condition	**4 AVERAGE**	
1.POOR	4.AVG	7.V G
2.FAIR	5.AVG+	8.EXC
3.AVG-	6.GOOD	9.SAME
Phys. % Good	**0%**	
Funct. % Good	**100%**	
Functional Code	**9 NONE**	
1.INCOMP	4.PL/HT	7.
2.OVERBLT	5.DAMAGE/D	8.
3.STYLE	6.	9.NONE
Econ. % Good	**100%**	
Economic Code	**NONE**	
0.None	3.NO POWER	7.
1.LOCATION	4.DAMAGE/D	8.
2.ENCROACH	9.NONE	9.
Entrance Code	**0**	
1.INTERIOR	4.VACANT	7.
2.REFUSAL	5.ESTIMATE	8.
3.INFORMED	6.	9.
Information Code	**0**	
1.OWNER	4.AGENT	7.
2.RELATIVE	5.ESTIMATE	8.
3.TENANT	6.OTHER	9.

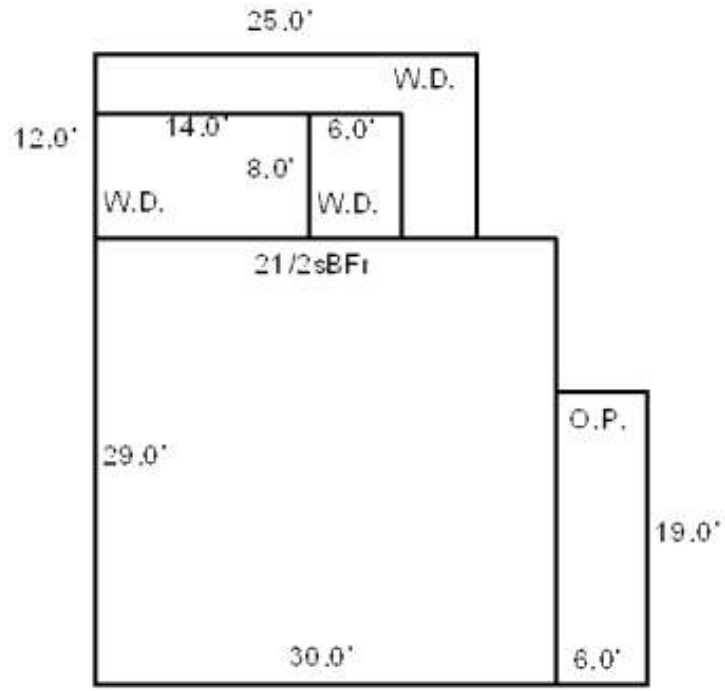

Date Inspected

Additions, Outbuildings & Improvements

Type	Year	Units	Grade	Cond	Phys.	Funct.	Sound Value
21 OPEN FRAME	0	114	0 0	0	0 %	0 %	
68 DECK	0	300	0 0	0	0 %	0 %	
68 DECK	0	112	0 0	0	0 %	0 %	
68 DECK	0	48	0 0	0	0 %	0 %	
					%	%	
					%	%	
					%	%	
					%	%	
					%	%	
					%	%	

1.ONE STORY FRAM
2.TWO STORY FRAM
3.THREE STORY FR
4.1 & 1/2 STORY
5.1 & 3/4 STORY
6.2 & 1/2 STORY
21.OPEN FRAME POR
22.ENCL PCH/1SFR(
23.FRAME GARAGE
24.FRAME SHED
25.FRAME BAY WIND
26.1SFR OVERHANG
27.UNFIN BASEMENT
28.UNF ATTIC/LOFT
29.FINISHED ATTIC

Map Lot 016-035 | Account 1655 | Location 36 MAIN ST | Card 1 Of 1 | 8/11/2025

ANTHONY, GEOFFREY
P.O.BOX 386
BLUE HILL ME 04614

B2233P43

Property Data

Neighborhood	**6 NEIGHBORHOOD 6.**
Tree Growth Year	**0**
X Coordinate	**0**
Y Coordinate	**0**
Zone/Land Use	**21 COMMERCIAL USE**
Secondary Zone	
Topography	**2 ROLLING**

1.LEVEL	4.BELOW ST	7.ROUGH
2.ROLLING	5.LOW	8.
3.ABOVE ST	6.SWAMPY	9.

Utilities	**4 DRILLED WELL**	**3 PUBLIC SEWER**

1.SUMMER	4.DR WELL	7.SEPTIC
2.WATER	5.DUG WELL	8.SPRING
3.SEWER	6.LAKE WTR	9.NONE

Street	**1 PAVED**	

1.PAVED	4.PROPOSED	7.
2.SEMI IMP	5.	8.
3.GRAVEL	6.	9.NONE

	0
SPRINGWORK YEAR	**0**

Sale Data

Sale Date	
Price	

Sale Type		
1.LAND	4.MOBILE	7.
2.L & B	5.OTHER	8.
3.BUILDING	6.	9.
Financing		
1.CONVENT	4.SELLER	7.UNKNOWN
2.FHA/VA	5.PRIVATE	8.
3.ASSUMED	6.CASH	9.UNKNOWN
Validity		
1.VALID	4.SPLIT	7.RENOVATE
2.RELATED	5.PARTIAL	8.OTHER
3.DISTRESS	6.EXEMPT	9.
Verified		
1.BUYER	4.AGENT	7.FAMILY
2.SELLER	5.PUB REC	8.OTHER
3.LENDER	6.MLS	9.CONFID

Assessment Record

Year	Land	Buildings	Exempt	Total
2012	158,700	245,100	0	403,800
2013	134,900	208,400	0	343,300
2014	134,900	208,400	0	343,300
2015	134,900	208,400	0	343,300
2016	134,900	208,400	0	343,300
2017	134,900	208,400	0	343,300
2018	134,900	208,400	0	343,300
2019	134,900	208,400	0	343,300
2020	134,900	208,400	0	343,300
2021	134,900	208,400	0	343,300
2022	134,900	208,400	0	343,300
2023	134,900	208,400	0	343,300
2024	127,200	439,300	0	566,500
2025	127,200	439,300	0	566,500

Land Data

Front Foot	Type	Effective Frontage	Effective Depth	Influence Factor	Influence Code
11.REGULAR LOT				%	
12.SECONDARY				%	
13.EXCESS FRONTAG				%	
14.REAR LAND				%	
15.MISCELLANEOUS				%	
				%	
				%	
Square Foot		**Square Feet**			
16.REGULAR LOT				%	
17.SECONDARY LOT				%	
18.EXCESS LAND				%	
19.CONDOMINIUM				%	
20.MISCELLANEOUS				%	
				%	
				%	
Fract. Acre		**Acreage/Sites**			
21.HOUSELOT(FRCT)	21	0.14		100 %	0
22.BASELOT(FRCT)				%	
23.REAR(FRCT)				%	
Acres				%	
24.HOUSELOT				%	
25.BASELOT				%	
26.FRONTAGE 1				%	
27.FRONTAGE 2				%	
28.REAR LAND 1				%	
29.REAR LAND 2				%	

Total Acreage 0.14

Influence Codes

1.USE
2.R/W
3.TOPOGRAPHY
4.SIZE
5.ACCESS
6.RESTRICTIONS
7.SHAPE
8.SEMI-IMPROVED
9.FRACTIONAL
Acres
30.REAR LAND 3
31.REAR LAND 4
32.PASTURE
33.CROP
34.HORTICUL I
35.HORTUCUL II
36.ORCHARD
37.SOFTWOOD
38.MIXED WOOD
39.HARDWOOD
40.WASTE
41.GRAVEL PIT
42.MOBILE HOME SI
43.CONDO SITE
44.EXTRA SET OF L
45.M H HOOK-UP
46.HOLE/SITE

Inspection Witnessed By:

X Date

No./Date	Description	Date Insp.

Notes:

3/26/24 SHED TO 1sFr, NO PLUMB
3/14/11- REV. N/C.

Blue Hill

Blue Hill

Map Lot 016-035 | Account 1655 | Location 36 MAIN ST | Card 1 Of 1 | 8/11/2025

Building Style	**1 CONVENTIONAL**	
1.CONV.	5.COLONIAL	9.CONDO
2.RANCH	6.SPLIT	10.
3.R RANCH	7.CONTEMP	11.
4.CAPE	8.COTTAGE	12.
Dwelling Units	**0**	
Other Units	**2**	
Stories	**2 TWO STORY**	
1.1	4.1.5	7.3.5
2.2	5.1.75	8.4
3.3	6.2.5	9.
Exterior Walls	**1 WOOD SIDING**	
1.WOOD	5.SHINGLE	9.OTHER
2.VIN/AL	6.BRK/STN	10.ALUM
3.COMPOS.	7.SINGLE	11.LOG
4.ASBESTOS	8.HARDY/CO	12.STONE
Roof Surface	**1 ASPHALT SHINGLES**	
1.ASPHALT	4.COMPOSIT	7.ROLL
2.SLATE	5.WOOD	8.
3.METAL	6.OTHER	9.
SF Masonry Trim	**0**	
	0	
	0	
Year Built	**1**	
Year Remodeled	**1990**	
Foundation	**3 BRICK &/OR STONE**	
1.CONCRETE	4.WOOD	7.
2.C BLOCK	5.SLAB	8.
3.BR/STONE	6.PIERS	9.
Basement	**4 FULL BASEMENT**	
1.1/4 BMT	4.FULL BMT	7.
2.1/2 BMT	5.NONE	8.
3.3/4 BMT	6.	9.NONE
Bsmt Gar # Cars	**0**	
Wet Basement	**2 DAMP BASEMENT**	
1.DRY	4.DIRT FLR	7.
2.DAMP	5.	8.
3.WET	6.	9.

SF Bsmt Living	**0**	
Fin Bsmt Grade	**0 0**	
	0	
Heat Type	**100%**	**1 HOT WATER BB**
1.HWBB	5.FWA	9.NO HEAT
2.HWCI	6.GRAVWA	10.
3.H PUMP	7.ELECTRIC	11.
4.RADIANT	8.FL/WALL	12.
Cool Type	**0%**	**9 NONE**
1.REFRIG	4.W&C AIR	7.
2.EVAPOR	5.	8.
3.H PUMP	6.	9.NONE
Kitchen Style	**9 NONE**	
1.MODERN	4.OBSOLETE	7.
2.TYPICAL	5.	8.
3.OLD TYPE	6.	9.NONE
Bath(s) Style	**2 TYPICAL BATH(S)**	
1.MODERN	4.OBSOLETE	7.
2.TYPICAL	5.	8.
3.OLD TYPE	6.	9.NONE
# Rooms	**0**	
# Bedrooms	**0**	
# Full Baths	**0**	
# Half Baths	**3**	
# Addn Fixtures	**0**	
# Fireplaces	**0**	

TRIO

Layout	**1 TYPICAL**	
1.TYPICAL	4.	7.
2.INADEQ	5.	8.
3.	6.	9.
Attic	**9 NONE**	
1.1/4 FIN	4.FULL FIN	7.
2.1/2 FIN	5.FL/STAIR	8.
3.3/4 FIN	6.	9.NONE
Insulation	**1 FULL**	
1.FULL	4.MINIMAL	7.
2.HEAVY	5.PARTIAL	8.
3.CAPPED	6.	9.NONE
Unfinished %	**0%**	
Grade & Factor	**4 B 110%**	
1.E GRADE	4.B GRADE	7.AAA GRAD
2.D GRADE	5.A GRADE	8.M&S PRIC
3.C GRADE	6.AA GRADE	9.SAME
SQFT (Footprint)	**966**	
Condition	**7 VERY GOOD**	
1.POOR	4.AVG	7.V G
2.FAIR	5.AVG+	8.EXC
3.AVG-	6.GOOD	9.SAME
Phys. % Good	**0%**	
Funct. % Good	**100%**	
Functional Code	**9 NONE**	
1.INCOMP	4.PL/HT	7.
2.OVERBLT	5.DAMAGE/D	8.
3.STYLE	6.	9.NONE
Econ. % Good	**100%**	
Economic Code	**NONE**	
0.None	3.NO POWER	7.
1.LOCATION	4.DAMAGE/D	8.
2.ENCROACH	9.NONE	9.
Entrance Code	**0**	
1.INTERIOR	4.VACANT	7.
2.REFUSAL	5.ESTIMATE	8.
3.INFORMED	6.	9.
Information Code	**0**	
1.OWNER	4.AGENT	7.
2.RELATIVE	5.ESTIMATE	8.
3.TENANT	6.OTHER	9.

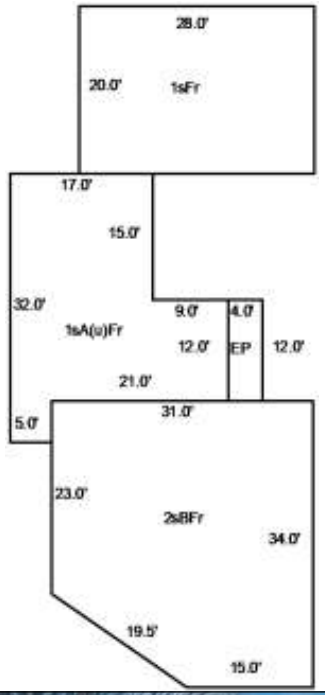

Date Inspected

Additions, Outbuildings & Improvements

Type	Year	Units	Grade	Cond	Phys.	Funct.	Sound Value
28 UNF ATTIC/LOFT	0	592	0 0	0	0 %	0 %	
1 ONE STORY	0	592	0 0	0	0 %	0 %	
22 ENCL	0	48	0 0	0	0 %	0 %	
1 ONE STORY	0	560	3 100	7	0 %	100 %	
					%	%	
					%	%	
					%	%	
					%	%	
					%	%	
					%	%	

1.ONE STORY FRAM
2.TWO STORY FRAM
3.THREE STORY FR
4.1 & 1/2 STORY
5.1 & 3/4 STORY
6.2 & 1/2 STORY
21.OPEN FRAME POR
22.ENCL PCH/1SFR(
23.FRAME GARAGE
24.FRAME SHED
25.FRAME BAY WIND
26.1SFR OVERHANG
27.UNFIN BASEMENT
28.UNF ATTIC/LOFT
29.FINISHED ATTIC

Map Lot 016-036 | Account 77 | Location 40 MAIN ST | Card 1 Of 1 | 8/11/2025

40 MAIN STREET, LLC
PO BOX 1281
BLUE HILL ME 04614

B6310P120 B6787P159

Previous Owner
WERNER, ELLEN J.
420 WEST END AVE.
APT. 7C
NEW YORK NY 10024
Sale Date: 6/28/2017

Previous Owner
ANTHONY, ELLEN
c/o ELLEN WERNER
P.O.BOX 1581
BLUE HILL ME 04614
Sale Date: 10/21/2014

Inspection Witnessed By:

X Date

No./Date	Description	Date Insp.

Notes:

2/28/19 - CLOSED FOR WINTER BREAK. ADD 1sFR IN PLACE OF OLD OP. ADD WD, EST REMOD COMP AS THEY'VE BEEN OPEN. ADJ COND.
2/22/19 - NO REV, JUST HERE.
4/24/18 W/OWNER & BUILDER, VERY EXT REMOD UNDERWAY. 1stFl GUTTED PLUS ON 4/1, N/C 2ndFl. REMOVE FRONT EP. FIRST FLOOR WILL BE CAFE.
3/10/16 NAH EP REPLACED. NOT ENOUGH REMOD TO ADJ COND, ALREADY 5.
3/14/11 REV. NAH - N/C.

Blue Hill

Property Data

Neighborhood	**5 NEIGHBORHOOD 5.**
Tree Growth Year	**0**
X Coordinate	**0**
Y Coordinate	**0**
Zone/Land Use	**21 COMMERCIAL USE**
Secondary Zone	**11 & RESIDENTIAL**
Topography	**2 ROLLING**

1.LEVEL	4.BELOW ST	7.ROUGH
2.ROLLING	5.LOW	8.
3.ABOVE ST	6.SWAMPY	9.

Utilities	**4 DRILLED WELL 3 PUBLIC SEWER**

1.SUMMER	4.DR WELL	7.SEPTIC
2.WATER	5.DUG WELL	8.SPRING
3.SEWER	6.LAKE WTR	9.NONE

Street	**1 PAVED**

1.PAVED	4.PROPOSED	7.
2.SEMI IMP	5.	8.
3.GRAVEL	6.	9.NONE

	0
SPRINGWORK YEAR	**0**

Sale Data

Sale Date	**6/28/2017**
Price	**305,000**
Sale Type	**2 LAND &**

1.LAND	4.MOBILE	7.
2.L & B	5.OTHER	8.
3.BUILDING	6.	9.

Financing	**7 UNKNOWN.....**

1.CONVENT	4.SELLER	7.UNKNOWN
2.FHA/VA	5.PRIVATE	8.
3.ASSUMED	6.CASH	9.UNKNOWN

Validity	**1 ARMS LENGTH**

1.VALID	4.SPLIT	7.RENOVATE
2.RELATED	5.PARTIAL	8.OTHER
3.DISTRESS	6.EXEMPT	9.

Verified	**5 PUBLIC RECORD**

1.BUYER	4.AGENT	7.FAMILY
2.SELLER	5.PUB REC	8.OTHER
3.LENDER	6.MLS	9.CONFID

Assessment Record

Year	Land	Buildings	Exempt	Total
2012	233,500	229,200	0	462,700
2013	198,500	194,800	0	393,300
2014	198,500	194,800	0	393,300
2015	198,500	194,800	0	393,300
2016	198,500	198,300	0	396,800
2017	198,500	198,300	0	396,800
2018	198,500	153,700	0	352,200
2019	198,500	187,500	0	386,000
2020	198,500	187,500	0	386,000
2021	198,500	187,500	0	386,000
2022	198,500	187,500	0	386,000
2023	198,500	187,500	0	386,000
2024	159,000	389,800	0	548,800
2025	159,000	389,800	0	548,800

Land Data

Front Foot	Type	Effective Frontage	Effective Depth	Influence Factor	Influence Code
11.REGULAR LOT				%	
12.SECONDARY				%	
13.EXCESS FRONTAG				%	
14.REAR LAND				%	
15.MISCELLANEOUS				%	
				%	
				%	
Square Foot		**Square Feet**			
16.REGULAR LOT				%	
17.SECONDARY LOT				%	
18.EXCESS LAND				%	
19.CONDOMINIUM				%	
20.MISCELLANEOUS				%	
				%	
				%	
Fract. Acre		**Acreage/Sites**			
21.HOUSELOT(FRCT)	21	0.14		100 %	0
22.BASELOT(FRCT)				%	
23.REAR(FRCT)				%	
Acres				%	
24.HOUSELOT				%	
25.BASELOT				%	
26.FRONTAGE 1				%	
27.FRONTAGE 2				%	
28.REAR LAND 1				%	
29.REAR LAND 2				%	

Total Acreage 0.14

Influence Codes

1.USE
2.R/W
3.TOPOGRAPHY
4.SIZE
5.ACCESS
6.RESTRICTIONS
7.SHAPE
8.SEMI-IMPROVED
9.FRACTIONAL
Acres
30.REAR LAND 3
31.REAR LAND 4
32.PASTURE
33.CROP
34.HORTICUL I
35.HORTUCUL II
36.ORCHARD
37.SOFTWOOD
38.MIXED WOOD
39.HARDWOOD
40.WASTE
41.GRAVEL PIT
42.MOBILE HOME SI
43.CONDO SITE
44.EXTRA SET OF L
45.M H HOOK-UP
46.HOLE/SITE

Blue Hill

Map Lot 016-036 | Account 77 | Location 40 MAIN ST | Card 1 Of 1 | 8/11/2025

Building Style	**1 CONVENTIONAL**		
1.CONV.	5.COLONIAL	9.CONDO	
2.RANCH	6.SPLIT	10.	
3.R RANCH	7.CONTEMP	11.	
4.CAPE	8.COTTAGE	12.	
Dwelling Units	**1**		
Other Units	**1**		
Stories	**2 TWO STORY**		
1.1	4.1.5	7.3.5	
2.2	5.1.75	8.4	
3.3	6.2.5	9.	
Exterior Walls	**1 WOOD SIDING**		
1.WOOD	5.SHINGLE	9.OTHER	
2.VIN/AL	6.BRK/STN	10.ALUM	
3.COMPOS.	7.SINGLE	11.LOG	
4.ASBESTOS	8.HARDY/CO	12.STONE	
Roof Surface	**1 ASPHALT SHINGLES**		
1.ASPHALT	4.COMPOSIT	7.ROLL	
2.SLATE	5.WOOD	8.	
3.METAL	6.OTHER	9.	
SF Masonry Trim	**0**		
	0		
	0		
Year Built	**1796**		
Year Remodeled	**0**		
Foundation	**3 BRICK &/OR STONE**		
1.CONCRETE	4.WOOD	7.	
2.C BLOCK	5.SLAB	8.	
3.BR/STONE	6.PIERS	9.	
Basement	**1 1/4 BASEMENT**		
1.1/4 BMT	4.FULL BMT	7.	
2.1/2 BMT	5.NONE	8.	
3.3/4 BMT	6.	9.NONE	
Bsmt Gar # Cars	**0**		
Wet Basement	**2 DAMP BASEMENT**		
1.DRY	4.DIRT FLR	7.	
2.DAMP	5.	8.	
3.WET	6.	9.	

SF Bsmt Living	**0**		
Fin Bsmt Grade	**0 0**		
	0		
Heat Type	**100%**	**5 FORCED WARM AIR**	
1.HWBB	5.FWA	9.NO HEAT	
2.HWCI	6.GRAVWA	10.	
3.H PUMP	7.ELECTRIC	11.	
4.RADIANT	8.FL/WALL	12.	
Cool Type	**0%**	**9 NONE**	
1.REFRIG	4.W&C AIR	7.	
2.EVAPOR	5.	8.	
3.H PUMP	6.	9.NONE	
Kitchen Style	**2 TYPICAL**		
1.MODERN	4.OBSOLETE	7.	
2.TYPICAL	5.	8.	
3.OLD TYPE	6.	9.NONE	
Bath(s) Style	**2 TYPICAL BATH(S)**		
1.MODERN	4.OBSOLETE	7.	
2.TYPICAL	5.	8.	
3.OLD TYPE	6.	9.NONE	
# Rooms	**9**		
# Bedrooms	**3**		
# Full Baths	**1**		
# Half Baths	**2**		
# Addn Fixtures	**1**		
# Fireplaces	**3**		

TRIO

Layout	**1 TYPICAL**		
1.TYPICAL	4.	7.	
2.INADEQ	5.	8.	
3.	6.	9.	
Attic	**5 FLOOR & STAIRS**		
1.1/4 FIN	4.FULL FIN	7.	
2.1/2 FIN	5.FL/STAIR	8.	
3.3/4 FIN	6.	9.NONE	
Insulation	**4 MINIMAL**		
1.FULL	4.MINIMAL	7.	
2.HEAVY	5.PARTIAL	8.	
3.CAPPED	6.	9.NONE	
Unfinished %	**0%**		
Grade & Factor	**4 B 110%**		
1.E GRADE	4.B GRADE	7.AAA GRAD	
2.D GRADE	5.A GRADE	8.M&S PRIC	
3.C GRADE	6.AA GRADE	9.SAME	
SQFT (Footprint)	**980**		
Condition	**8 EXCELLENT**		
1.POOR	4.AVG	7.V G	
2.FAIR	5.AVG+	8.EXC	
3.AVG-	6.GOOD	9.SAME	
Phys. % Good	**0%**		
Funct. % Good	**70%**		
Functional Code	**1 INCOMPLETE**		
1.INCOMP	4.PL/HT	7.	
2.OVERBLT	5.DAMAGE/D	8.	
3.STYLE	6.	9.NONE	
Econ. % Good	**100%**		
Economic Code	**NONE**		
0.None	3.NO POWER	7.	
1.LOCATION	4.DAMAGE/D	8.	
2.ENCROACH	9.NONE	9.	
Entrance Code	**0**		
1.INTERIOR	4.VACANT	7.	
2.REFUSAL	5.ESTIMATE	8.	
3.INFORMED	6.	9.	
Information Code	**0**		
1.OWNER	4.AGENT	7.	
2.RELATIVE	5.ESTIMATE	8.	
3.TENANT	6.OTHER	9.	



Date Inspected

Additions, Outbuildings & Improvements

Type	Year	Units	Grade	Cond	Phys.	Funct.	Sound Value
1 ONE STORY	0	392	0 0	8	0 %	50 %	
1 ONE STORY	0	364	0 0	8	0 %	50 %	
1 ONE STORY	0	84	0 0	8	0 %	50 %	
21 OPEN FRAME	0	42	0 0	5	0 %	75 %	
62 PATIO	0	168	0 0	0	0 %	0 %	
1 ONE STORY	2018	350	9 100	4	0 %	100 %	
68 DECK	2018	80	9 100	4	0 %	100 %	
					%	%	
					%	%	
					%	%	

1.ONE STORY FRAM
2.TWO STORY FRAM
3.THREE STORY FR
4.1 & 1/2 STORY
5.1 & 3/4 STORY
6.2 & 1/2 STORY
21.OPEN FRAME POR
22.ENCL PCH/1SFR(
23.FRAME GARAGE
24.FRAME SHED
25.FRAME BAY WIND
26.1SFR OVERHANG
27.UNFIN BASEMENT
28.UNF ATTIC/LOFT
29.FINISHED ATTIC

Map Lot 016-037 | Account 1762 | Location 48 MAIN ST | Card 1 Of 1 | 8/11/2025

NORTH OF THE APPLE, LLC
PO BOX 345
BLUE HILL ME 04614

B7241P930

Previous Owner
BLUE HILL DEPT STORE
28 Milded St

South Portland ME 04106
Sale Date: 11/08/2022

Previous Owner
WERNER, ELLEN
PO BOX 1581

BLUE HILL ME 04614
Sale Date: 2/22/2019

Inspection Witnessed By:

X Date

No./Date	Description	Date Insp.

Notes:

3/26/24 ADD WD
2/22/19-REV P/O 1sFr IS EP, ADD 1 OTHER UNIT FOR REAL ESTATE OFFICE
3/14/11- REV. NAH N/C.

Blue Hill

Property Data

Neighborhood	**5 NEIGHBORHOOD 5.**	
Tree Growth Year	**0**	
X Coordinate	**0**	
Y Coordinate	**0**	
Zone/Land Use	**21 COMMERCIAL USE**	
Secondary Zone		
Topography	**2 ROLLING**	
1.LEVEL	4.BELOW ST	7.ROUGH
2.ROLLING	5.LOW	8.
3.ABOVE ST	6.SWAMPY	9.
Utilities	**8 SPRING**	**3 PUBLIC SEWER**
1.SUMMER	4.DR WELL	7.SEPTIC
2.WATER	5.DUG WELL	8.SPRING
3.SEWER	6.LAKE WTR	9.NONE
Street	**1 PAVED**	
1.PAVED	4.PROPOSED	7.
2.SEMI IMP	5.	8.
3.GRAVEL	6.	9.NONE
		0
SPRINGWORK YEAR		**0**

Sale Data

Sale Date		**11/08/2022**
Price		**480,000**
Sale Type	**2 LAND &**	
1.LAND	4.MOBILE	7.
2.L & B	5.OTHER	8.
3.BUILDING	6.	9.
Financing	**7 UNKNOWN.....**	
1.CONVENT	4.SELLER	7.UNKNOWN
2.FHA/VA	5.PRIVATE	8.
3.ASSUMED	6.CASH	9.UNKNOWN
Validity	**1 ARMS LENGTH**	
1.VALID	4.SPLIT	7.RENOVATE
2.RELATED	5.PARTIAL	8.OTHER
3.DISTRESS	6.EXEMPT	9.
Verified	**5 PUBLIC RECORD**	
1.BUYER	4.AGENT	7.FAMILY
2.SELLER	5.PUB REC	8.OTHER
3.LENDER	6.MLS	9.CONFID

Assessment Record

Year	Land	Buildings	Exempt	Total
2012	198,700	194,400	0	393,100
2013	168,900	165,300	0	334,200
2014	168,900	165,300	0	334,200
2015	168,900	165,300	0	334,200
2016	168,900	165,300	0	334,200
2017	168,900	165,300	0	334,200
2018	168,900	165,300	0	334,200
2019	168,900	172,100	0	341,000
2020	168,900	172,100	0	341,000
2021	168,900	172,100	0	341,000
2022	168,900	172,100	0	341,000
2023	168,900	172,100	0	341,000
2024	134,400	333,500	0	467,900
2025	134,400	333,500	0	467,900

Land Data

Front Foot	Type	Effective Frontage	Effective Depth	Influence Factor	Influence Code
11.REGULAR LOT				%	
12.SECONDARY				%	
13.EXCESS FRONTAG				%	
14.REAR LAND				%	
15.MISCELLANEOUS				%	
				%	
				%	
Square Foot		**Square Feet**			
16.REGULAR LOT				%	
17.SECONDARY LOT				%	
18.EXCESS LAND				%	
19.CONDOMINIUM				%	
20.MISCELLANEOUS				%	
				%	
				%	
Fract. Acre		**Acreage/Sites**			
21.HOUSELOT(FRCT)	21	0.10		100 %	0
22.BASELOT(FRCT)				%	
23.REAR(FRCT)				%	
Acres				%	
24.HOUSELOT				%	
25.BASELOT				%	
26.FRONTAGE 1				%	
27.FRONTAGE 2				%	
28.REAR LAND 1					
29.REAR LAND 2					

Total Acreage 0.10

Influence Codes

1.USE
2.R/W
3.TOPOGRAPHY
4.SIZE
5.ACCESS
6.RESTRICTIONS
7.SHAPE
8.SEMI-IMPROVED
9.FRACTIONAL
Acres
30.REAR LAND 3
31.REAR LAND 4
32.PASTURE
33.CROP
34.HORTICUL I
35.HORTUCUL II
36.ORCHARD
37.SOFTWOOD
38.MIXED WOOD
39.HARDWOOD
40.WASTE
41.GRAVEL PIT
42.MOBILE HOME SI
43.CONDO SITE
44.EXTRA SET OF L
45.M H HOOK-UP
46.HOLE/SITE

Blue Hill

Map Lot 016-037 | Account 1762 | Location 48 MAIN ST | Card 1 Of 1 | 8/11/2025

Building Style	**1 CONVENTIONAL**	
1.CONV.	5.COLONIAL	9.CONDO
2.RANCH	6.SPLIT	10.
3.R RANCH	7.CONTEMP	11.
4.CAPE	8.COTTAGE	12.
Dwelling Units	**1**	
Other Units	**2**	
Stories	**4 ONE & 1/2 STORY**	
1.1	4.1.5	7.3.5
2.2	5.1.75	8.4
3.3	6.2.5	9.
Exterior Walls	**2 VINYL/ALUMINUM**	
1.WOOD	5.SHINGLE	9.OTHER
2.VIN/AL	6.BRK/STN	10.ALUM
3.COMPOS.	7.SINGLE	11.LOG
4.ASBESTOS	8.HARDY/CO	12.STONE
Roof Surface	**1 ASPHALT SHINGLES**	
1.ASPHALT	4.COMPOSIT	7.ROLL
2.SLATE	5.WOOD	8.
3.METAL	6.OTHER	9.
SF Masonry Trim	**0**	
	0	
	0	
Year Built	**1875**	
Year Remodeled	**0**	
Foundation	**3 BRICK &/OR STONE**	
1.CONCRETE	4.WOOD	7.
2.C BLOCK	5.SLAB	8.
3.BR/STONE	6.PIERS	9.
Basement	**3 3/4 BASEMENT**	
1.1/4 BMT	4.FULL BMT	7.
2.1/2 BMT	5.NONE	8.
3.3/4 BMT	6.	9.NONE
Bsmt Gar # Cars	**0**	
Wet Basement	**2 DAMP BASEMENT**	
1.DRY	4.DIRT FLR	7.
2.DAMP	5.	8.
3.WET	6.	9.

SF Bsmt Living	**0**	
Fin Bsmt Grade	**0 0**	
	0	
Heat Type	**100%**	**5 FORCED WARM AIR**
1.HWBB	5.FWA	9.NO HEAT
2.HWCI	6.GRAVWA	10.
3.H PUMP	7.ELECTRIC	11.
4.RADIANT	8.FL/WALL	12.
Cool Type	**0%**	**9 NONE**
1.REFRIG	4.W&C AIR	7.
2.EVAPOR	5.	8.
3.H PUMP	6.	9.NONE
Kitchen Style	**2 TYPICAL**	
1.MODERN	4.OBSOLETE	7.
2.TYPICAL	5.	8.
3.OLD TYPE	6.	9.NONE
Bath(s) Style	**2 TYPICAL BATH(S)**	
1.MODERN	4.OBSOLETE	7.
2.TYPICAL	5.	8.
3.OLD TYPE	6.	9.NONE
# Rooms	**0**	
# Bedrooms	**0**	
# Full Baths	**1**	
# Half Baths	**1**	
# Addn Fixtures	**0**	
# Fireplaces	**0**	

TRIO

Layout	**1 TYPICAL**	
1.TYPICAL	4.	7.
2.INADEQ	5.	8.
3.	6.	9.
Attic	**9 NONE**	
1.1/4 FIN	4.FULL FIN	7.
2.1/2 FIN	5.FL/STAIR	8.
3.3/4 FIN	6.	9.NONE
Insulation	**1 FULL**	
1.FULL	4.MINIMAL	7.
2.HEAVY	5.PARTIAL	8.
3.CAPPED	6.	9.NONE
Unfinished %	**0%**	
Grade & Factor	**4 B 100%**	
1.E GRADE	4.B GRADE	7.AAA GRAD
2.D GRADE	5.A GRADE	8.M&S PRIC
3.C GRADE	6.AA GRADE	9.SAME
SQFT (Footprint)	**1536**	
Condition	**6 GOOD**	
1.POOR	4.AVG	7.V G
2.FAIR	5.AVG+	8.EXC
3.AVG-	6.GOOD	9.SAME
Phys. % Good	**0%**	
Funct. % Good	**75%**	
Functional Code	**3 STYLE**	
1.INCOMP	4.PL/HT	7.
2.OVERBLT	5.DAMAGE/D	8.
3.STYLE	6.	9.NONE
Econ. % Good	**100%**	
Economic Code	**NONE**	
0.None	3.NO POWER	7.
1.LOCATION	4.DAMAGE/D	8.
2.ENCROACH	9.NONE	9.
Entrance Code	**0**	
1.INTERIOR	4.VACANT	7.
2.REFUSAL	5.ESTIMATE	8.
3.INFORMED	6.	9.
Information Code	**0**	
1.OWNER	4.AGENT	7.
2.RELATIVE	5.ESTIMATE	8.
3.TENANT	6.OTHER	9.

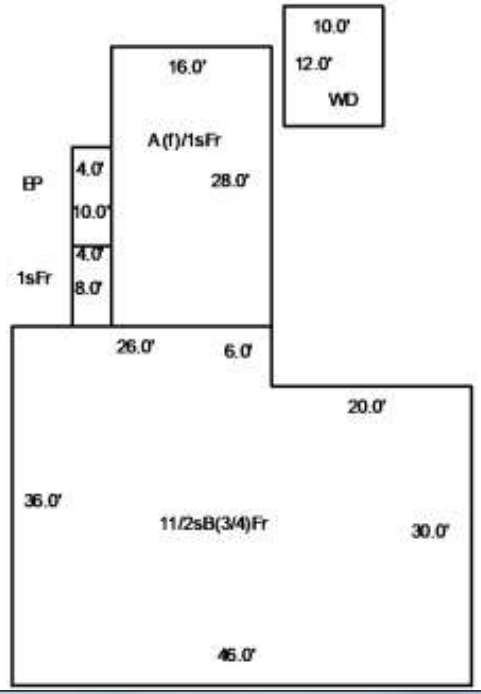

Date Inspected

Additions, Outbuildings & Improvements

Type	Year	Units	Grade	Cond	Phys.	Funct.	Sound Value
1 ONE STORY	0	32	0 0	0	0 %	0 %	
29 FINISHED ATTIC	0	448	0 0	0	0 %	0 %	
1 ONE STORY	0	448	0 0	0	0 %	0 %	
22 ENCL	0	40	0 0	0	0 %	0 %	
68 DECK	2020	120	2 100	4	0 %	100 %	
					%	%	
					%	%	
					%	%	
					%	%	
					%	%	

1.ONE STORY FRAM
2.TWO STORY FRAM
3.THREE STORY FR
4.1 & 1/2 STORY
5.1 & 3/4 STORY
6.2 & 1/2 STORY
21.OPEN FRAME POR
22.ENCL PCH/1SFR(
23.FRAME GARAGE
24.FRAME SHED
25.FRAME BAY WIND
26.1SFR OVERHANG
27.UNFIN BASEMENT
28.UNF ATTIC/LOFT
29.FINISHED ATTIC

Map Lot 016-038 | Account 379 | Location 50 MAIN ST | Card 1 Of 1 | 8/11/2025

JOHN B WARREN & KATHRYN N WARREN TRUST
PO Box 304
Blue Hill ME 04614

B7159P82

Previous Owner
POINT PINELLAS PROPERTIES, LLC.
PO BOX 304

BLUE HILL ME 04614
Sale Date: 10/04/2021

Previous Owner
DOWNEAST PROPERTY MANAGEMENT AND CONSTRUCTION
C/O GORDON STEWART
80 TENNIS RD
DEER ISLE ME 04627
Sale Date: 9/09/2021

Previous Owner
QUINN'S PLACE LLC
50 MAIN STREET

BLUE HILL ME 04614
Sale Date: 9/15/2014

Inspection Witnessed By:

X Date

No./Date	Description	Date Insp.

Notes:

6/24/25- CALL 2 ABB UNITS COMPLETE AT 75% LIKE THE REST OF THE DWELLING.
3/26/24-BARN REMOD TO 2 DWELLING UNITS, CHANGE TO 1½sBFr INC., ADD 2 FULL BATHS & 2 DWELLING UNITS, EST BSMT STILL FIN
2/22/19 - REV, CLOSED, PERMIT FOR FIRE EXIT. NV, SW. ADD WD OVER THE 1sFR REAR NPA.
3/21/14 PERMIT FOR NEW BIZ. "CLOSED FOR RENOVATIONS, OPENING 4/1" ADJ COND
9/14/11 REV. - NAH N/C.
5/16/11 SITE VISIT W/ MP ADJ. GRADE, QUALITY AND

Blue Hill

Property Data

Neighborhood	**5 NEIGHBORHOOD 5.**
Tree Growth Year	**0**
X Coordinate	**0**
Y Coordinate	**0**
Zone/Land Use	**21 COMMERCIAL USE**
Secondary Zone	
Topography	**2 ROLLING**

1.LEVEL	4.BELOW ST	7.ROUGH
2.ROLLING	5.LOW	8.
3.ABOVE ST	6.SWAMPY	9.

Utilities	**4 DRILLED WELL 3 PUBLIC SEWER**

1.SUMMER	4.DR WELL	7.SEPTIC
2.WATER	5.DUG WELL	8.SPRING
3.SEWER	6.LAKE WTR	9.NONE

Street	**1 PAVED**

1.PAVED	4.PROPOSED	7.
2.SEMI IMP	5.	8.
3.GRAVEL	6.	9.NONE

	0
SPRINGWORK YEAR	**0**

Sale Data

Sale Date	**10/04/2021**
Price	
Sale Type	**2 LAND &**

1.LAND	4.MOBILE	7.
2.L & B	5.OTHER	8.
3.BUILDING	6.	9.

Financing	**9 UNKNOWN**

1.CONVENT	4.SELLER	7.UNKNOWN
2.FHA/VA	5.PRIVATE	8.
3.ASSUMED	6.CASH	9.UNKNOWN

Validity	**8 OTHER NON VALID**

1.VALID	4.SPLIT	7.RENOVATE
2.RELATED	5.PARTIAL	8.OTHER
3.DISTRESS	6.EXEMPT	9.

Verified	**5 PUBLIC RECORD**

1.BUYER	4.AGENT	7.FAMILY
2.SELLER	5.PUB REC	8.OTHER
3.LENDER	6.MLS	9.CONFID

Assessment Record

Year	Land	Buildings	Exempt	Total
2012	241,400	177,800	0	419,200
2013	205,200	151,100	0	356,300
2014	205,200	167,500	0	372,700
2015	205,200	167,500	0	372,700
2016	205,200	167,500	0	372,700
2017	205,200	167,500	0	372,700
2018	205,200	167,500	0	372,700
2019	205,200	171,600	0	376,800
2020	205,200	171,600	0	376,800
2021	205,200	171,600	0	376,800
2022	205,200	171,600	0	376,800
2023	205,200	171,600	0	376,800
2024	164,600	446,000	0	610,600
2025	164,600	450,800	0	615,400

Land Data

Front Foot	Type	Effective Frontage	Effective Depth	Influence Factor	Influence Code
11.REGULAR LOT				%	
12.SECONDARY				%	
13.EXCESS FRONTAG				%	
14.REAR LAND				%	
15.MISCELLANEOUS				%	
				%	
				%	
Square Foot		**Square Feet**			
16.REGULAR LOT				%	
17.SECONDARY LOT				%	
18.EXCESS LAND				%	
19.CONDOMINIUM				%	
20.MISCELLANEOUS				%	
				%	
				%	
Fract. Acre		**Acreage/Sites**			
21.HOUSELOT(FRCT)	21	0.15		100 %	0
22.BASELOT(FRCT)				%	
23.REAR(FRCT)				%	
Acres				%	
24.HOUSELOT				%	
25.BASELOT				%	
26.FRONTAGE 1				%	
27.FRONTAGE 2				%	
28.REAR LAND 1				%	
29.REAR LAND 2				%	

Total Acreage 0.15

Influence Codes

1.USE
2.R/W
3.TOPOGRAPHY
4.SIZE
5.ACCESS
6.RESTRICTIONS
7.SHAPE
8.SEMI-IMPROVED
9.FRACTIONAL
Acres
30.REAR LAND 3
31.REAR LAND 4
32.PASTURE
33.CROP
34.HORTICUL I
35.HORTUCUL II
36.ORCHARD
37.SOFTWOOD
38.MIXED WOOD
39.HARDWOOD
40.WASTE
41.GRAVEL PIT
42.MOBILE HOME SI
43.CONDO SITE
44.EXTRA SET OF L
45.M H HOOK-UP
46.HOLE/SITE

Blue Hill

Map Lot 016-038 | Account 379 | Location 50 MAIN ST | Card 1 Of 1 | 8/11/2025

Building Style	**4 CAPE**		
1.CONV.	5.COLONIAL	9.CONDO	
2.RANCH	6.SPLIT	10.	
3.R RANCH	7.CONTEMP	11.	
4.CAPE	8.COTTAGE	12.	
Dwelling Units	**3**		
Other Units	**1**		
Stories	**5 ONE & 3/4 STORY**		
1.1	4.1.5	7.3.5	
2.2	5.1.75	8.4	
3.3	6.2.5	9.	
Exterior Walls	**2 VINYL/ALUMINUM**		
1.WOOD	5.SHINGLE	9.OTHER	
2.VIN/AL	6.BRK/STN	10.ALUM	
3.COMPOS.	7.SINGLE	11.LOG	
4.ASBESTOS	8.HARDY/CO	12.STONE	
Roof Surface	**1 ASPHALT SHINGLES**		
1.ASPHALT	4.COMPOSIT	7.ROLL	
2.SLATE	5.WOOD	8.	
3.METAL	6.OTHER	9.	
SF Masonry Trim	**0**		
	0		
	0		
Year Built	**1858**		
Year Remodeled	**0**		
Foundation	**3 BRICK &/OR STONE**		
1.CONCRETE	4.WOOD	7.	
2.C BLOCK	5.SLAB	8.	
3.BR/STONE	6.PIERS	9.	
Basement	**4 FULL BASEMENT**		
1.1/4 BMT	4.FULL BMT	7.	
2.1/2 BMT	5.NONE	8.	
3.3/4 BMT	6.	9.NONE	
Bsmt Gar # Cars	**0**		
Wet Basement	**2 DAMP BASEMENT**		
1.DRY	4.DIRT FLR	7.	
2.DAMP	5.	8.	
3.WET	6.	9.	

SF Bsmt Living	**0**		
Fin Bsmt Grade	**0 0**		
	0		
Heat Type	**100%**	**1 HOT WATER BB**	
1.HWBB	5.FWA	9.NO HEAT	
2.HWCI	6.GRAVWA	10.	
3.H PUMP	7.ELECTRIC	11.	
4.RADIANT	8.FL/WALL	12.	
Cool Type	**0%**	**9 NONE**	
1.REFRIG	4.W&C AIR	7.	
2.EVAPOR	5.	8.	
3.H PUMP	6.	9.NONE	
Kitchen Style	**2 TYPICAL**		
1.MODERN	4.OBSOLETE	7.	
2.TYPICAL	5.	8.	
3.OLD TYPE	6.	9.NONE	
Bath(s) Style	**2 TYPICAL BATH(S)**		
1.MODERN	4.OBSOLETE	7.	
2.TYPICAL	5.	8.	
3.OLD TYPE	6.	9.NONE	
# Rooms	**0**		
# Bedrooms	**0**		
# Full Baths	**3**		
# Half Baths	**4**		
# Addn Fixtures	**0**		
# Fireplaces	**0**		

TRIO

Layout	**1 TYPICAL**		
1.TYPICAL	4.	7.	
2.INADEQ	5.	8.	
3.	6.	9.	
Attic	**9 NONE**		
1.1/4 FIN	4.FULL FIN	7.	
2.1/2 FIN	5.FL/STAIR	8.	
3.3/4 FIN	6.	9.NONE	
Insulation	**1 FULL**		
1.FULL	4.MINIMAL	7.	
2.HEAVY	5.PARTIAL	8.	
3.CAPPED	6.	9.NONE	
Unfinished %	**0%**		
Grade & Factor	**3 C 110%**		
1.E GRADE	4.B GRADE	7.AAA GRAD	
2.D GRADE	5.A GRADE	8.M&S PRIC	
3.C GRADE	6.AA GRADE	9.SAME	
SQFT (Footprint)	**972**		
Condition	**5 ABOVE AVERAGE**		
1.POOR	4.AVG	7.V G	
2.FAIR	5.AVG+	8.EXC	
3.AVG-	6.GOOD	9.SAME	
Phys. % Good	**0%**		
Funct. % Good	**75%**		
Functional Code	**3 STYLE**		
1.INCOMP	4.PL/HT	7.	
2.OVERBLT	5.DAMAGE/D	8.	
3.STYLE	6.	9.NONE	
Econ. % Good	**100%**		
Economic Code	**NONE**		
0.None	3.NO POWER	7.	
1.LOCATION	4.DAMAGE/D	8.	
2.ENCROACH	9.NONE	9.	
Entrance Code	**0**		
1.INTERIOR	4.VACANT	7.	
2.REFUSAL	5.ESTIMATE	8.	
3.INFORMED	6.	9.	
Information Code	**0**		
1.OWNER	4.AGENT	7.	
2.RELATIVE	5.ESTIMATE	8.	
3.TENANT	6.OTHER	9.	



Date Inspected

Additions, Outbuildings & Improvements

Type	Year	Units	Grade	Cond	Phys.	Funct.	Sound Value
1 ONE STORY	0	848	3 100	0	0 %	0 %	
7 ONE STY BSMT FR	1990	992	3 100	4	0 %	75 %	
8 1 1/2S BSMT FR	1990	768	2 100	6	0 %	75 %	
76 INTERIOR	1990	704	2 100	6	0 %	75 %	
68 DECK	2010	496	3 100	4	0 %	75 %	
					%	%	
					%	%	
					%	%	
					%	%	
					%	%	

1.ONE STORY FRAM
2.TWO STORY FRAM
3.THREE STORY FR
4.1 & 1/2 STORY
5.1 & 3/4 STORY
6.2 & 1/2 STORY
21.OPEN FRAME POR
22.ENCL PCH/1SFR(
23.FRAME GARAGE
24.FRAME SHED
25.FRAME BAY WIND
26.1SFR OVERHANG
27.UNFIN BASEMENT
28.UNF ATTIC/LOFT
29.FINISHED ATTIC

Map Lot 016-039 | Account 1585 | Location 54 MAIN ST | Card 1 Of 1 | 8/11/2025

BEBOUT, NICHOLE L
BEBOUT, SHANNON R
PO BOX 1052
BLUE HILL ME 04614

B7202P290

Previous Owner
HAPP, CHARLES C TRUSTEE
657 ASH STREET

WINNETKA IL 60093
Sale Date: 4/20/2022

Inspection Witnessed By:

X Date

No./Date	Description	Date Insp.

Notes:

2/22/19 - REV, CLOSED. ADD OP FOR SW.
3/24/17 CALL COMPLETE
3/10/16 W/WORKERS, 1stFL APT REMOD FROM 1BDRM TO 2BDRM, ADDING BATH, USING SPACE FROM STOREFRONT. INC. ADJ COND & FUNC
2/10/15 REV CLOSED N/C
3/14/11- REV. W/ MR. WORKER N/C.

Blue Hill

Property Data

Neighborhood	**5 NEIGHBORHOOD 5.**
Tree Growth Year	**0**
X Coordinate	**0**
Y Coordinate	**0**
Zone/Land Use	**21 COMMERCIAL USE**
Secondary Zone	
Topography	**2 ROLLING**

1.LEVEL 4.BELOW ST 7.ROUGH
2.ROLLING 5.LOW 8.
3.ABOVE ST 6.SWAMPY 9.

Utilities **4 DRILLED WELL 3 PUBLIC SEWER**

1.SUMMER 4.DR WELL 7.SEPTIC
2.WATER 5.DUG WELL 8.SPRING
3.SEWER 6.LAKE WTR 9.NONE

Street **1 PAVED**

1.PAVED 4.PROPOSED 7.
2.SEMI IMP 5. 8.
3.GRAVEL 6. 9.NONE

0

SPRINGWORK YEAR **2002**

Sale Data

Sale Date	**4/20/2022**
Price	**350,000**
Sale Type	**2 LAND &**

1.LAND 4.MOBILE 7.
2.L & B 5.OTHER 8.
3.BUILDING 6. 9.

Financing **7 UNKNOWN.....**

1.CONVENT 4.SELLER 7.UNKNOWN
2.FHA/VA 5.PRIVATE 8.
3.ASSUMED 6.CASH 9.UNKNOWN

Validity **1 ARMS LENGTH**

1.VALID 4.SPLIT 7.RENOVATE
2.RELATED 5.PARTIAL 8.OTHER
3.DISTRESS 6.EXEMPT 9.

Verified **5 PUBLIC RECORD**

1.BUYER 4.AGENT 7.FAMILY
2.SELLER 5.PUB REC 8.OTHER
3.LENDER 6.MLS 9.CONFID

Assessment Record

Year	Land	Buildings	Exempt	Total
2012	208,000	218,800	0	426,800
2013	176,800	186,000	0	362,800
2014	176,800	186,000	0	362,800
2015	176,800	186,000	0	362,800
2016	176,800	182,000	0	358,800
2017	176,800	202,200	0	379,000
2018	176,800	202,200	0	379,000
2019	176,800	205,300	0	382,100
2020	176,800	205,300	0	382,100
2021	176,800	205,300	0	382,100
2022	176,800	205,300	0	382,100
2023	176,800	205,300	0	382,100
2024	141,000	238,600	0	379,600
2025	141,000	238,600	0	379,600

Land Data

Front Foot	Type	Effective Frontage	Effective Depth	Influence Factor	Influence Code
11.REGULAR LOT				%	
12.SECONDARY				%	
13.EXCESS FRONTAG				%	
14.REAR LAND				%	
15.MISCELLANEOUS				%	
				%	
				%	
Square Foot		**Square Feet**			
16.REGULAR LOT				%	
17.SECONDARY LOT				%	
18.EXCESS LAND				%	
19.CONDOMINIUM				%	
20.MISCELLANEOUS				%	
				%	
				%	
Fract. Acre		**Acreage/Sites**			
21.HOUSELOT(FRCT)	21	0.11		100 %	0
22.BASELOT(FRCT)				%	
23.REAR(FRCT)				%	
Acres				%	
24.HOUSELOT				%	
25.BASELOT				%	
26.FRONTAGE 1				%	
27.FRONTAGE 2				%	
28.REAR LAND 1					
29.REAR LAND 2					

Total Acreage 0.11

Influence Codes

1.USE
2.R/W
3.TOPOGRAPHY
4.SIZE
5.ACCESS
6.RESTRICTIONS
7.SHAPE
8.SEMI-IMPROVED
9.FRACTIONAL
Acres
30.REAR LAND 3
31.REAR LAND 4
32.PASTURE
33.CROP
34.HORTICUL I
35.HORTUCUL II
36.ORCHARD
37.SOFTWOOD
38.MIXED WOOD
39.HARDWOOD
40.WASTE
41.GRAVEL PIT
42.MOBILE HOME SI
43.CONDO SITE
44.EXTRA SET OF L
45.M H HOOK-UP
46.HOLE/SITE

Blue Hill

Map Lot 016-039 | Account 1585 | Location 54 MAIN ST | Card 1 Of 1 | 8/11/2025

Building Style	**1 CONVENTIONAL**		
1.CONV.	5.COLONIAL	9.CONDO	
2.RANCH	6.SPLIT	10.	
3.R RANCH	7.CONTEMP	11.	
4.CAPE	8.COTTAGE	12.	
Dwelling Units	**1**		
Other Units	**2**		
Stories	**2 TWO STORY**		
1.1	4.1.5	7.3.5	
2.2	5.1.75	8.4	
3.3	6.2.5	9.	
Exterior Walls	**1 WOOD SIDING**		
1.WOOD	5.SHINGLE	9.OTHER	
2.VIN/AL	6.BRK/STN	10.ALUM	
3.COMPOS.	7.SINGLE	11.LOG	
4.ASBESTOS	8.HARDY/CO	12.STONE	
Roof Surface	**1 ASPHALT SHINGLES**		
1.ASPHALT	4.COMPOSIT	7.ROLL	
2.SLATE	5.WOOD	8.	
3.METAL	6.OTHER	9.	
SF Masonry Trim	**0**		
	0		
	0		
Year Built	**1858**		
Year Remodeled	**0**		
Foundation	**3 BRICK &/OR STONE**		
1.CONCRETE	4.WOOD	7.	
2.C BLOCK	5.SLAB	8.	
3.BR/STONE	6.PIERS	9.	
Basement	**4 FULL BASEMENT**		
1.1/4 BMT	4.FULL BMT	7.	
2.1/2 BMT	5.NONE	8.	
3.3/4 BMT	6.	9.NONE	
Bsmt Gar # Cars	**0**		
Wet Basement	**2 DAMP BASEMENT**		
1.DRY	4.DIRT FLR	7.	
2.DAMP	5.	8.	
3.WET	6.	9.	

SF Bsmt Living	**0**		
Fin Bsmt Grade	**0 0**		
	0		
Heat Type	**100%**	**1 HOT WATER BB**	
1.HWBB	5.FWA	9.NO HEAT	
2.HWCI	6.GRAVWA	10.	
3.H PUMP	7.ELECTRIC	11.	
4.RADIANT	8.FL/WALL	12.	
Cool Type	**0%**	**9 NONE**	
1.REFRIG	4.W&C AIR	7.	
2.EVAPOR	5.	8.	
3.H PUMP	6.	9.NONE	
Kitchen Style	**2 TYPICAL**		
1.MODERN	4.OBSOLETE	7.	
2.TYPICAL	5.	8.	
3.OLD TYPE	6.	9.NONE	
Bath(s) Style	**2 TYPICAL BATH(S)**		
1.MODERN	4.OBSOLETE	7.	
2.TYPICAL	5.	8.	
3.OLD TYPE	6.	9.NONE	
# Rooms	**0**		
# Bedrooms	**0**		
# Full Baths	**2**		
# Half Baths	**1**		
# Addn Fixtures	**0**		
# Fireplaces	**0**		

TRIO

Layout	**1 TYPICAL**		
1.TYPICAL	4.	7.	
2.INADEQ	5.	8.	
3.	6.	9.	
Attic	**5 FLOOR & STAIRS**		
1.1/4 FIN	4.FULL FIN	7.	
2.1/2 FIN	5.FL/STAIR	8.	
3.3/4 FIN	6.	9.NONE	
Insulation	**1 FULL**		
1.FULL	4.MINIMAL	7.	
2.HEAVY	5.PARTIAL	8.	
3.CAPPED	6.	9.NONE	
Unfinished %	**0%**		
Grade & Factor	**3 C 110%**		
1.E GRADE	4.B GRADE	7.AAA GRAD	
2.D GRADE	5.A GRADE	8.M&S PRIC	
3.C GRADE	6.AA GRADE	9.SAME	
SQFT (Footprint)	**864**		
Condition	**4 AVERAGE**		
1.POOR	4.AVG	7.V G	
2.FAIR	5.AVG+	8.EXC	
3.AVG-	6.GOOD	9.SAME	
Phys. % Good	**0%**		
Funct. % Good	**75%**		
Functional Code	**3 STYLE**		
1.INCOMP	4.PL/HT	7.	
2.OVERBLT	5.DAMAGE/D	8.	
3.STYLE	6.	9.NONE	
Econ. % Good	**100%**		
Economic Code	**NONE**		
0.None	3.NO POWER	7.	
1.LOCATION	4.DAMAGE/D	8.	
2.ENCROACH	9.NONE	9.	
Entrance Code	**0**		
1.INTERIOR	4.VACANT	7.	
2.REFUSAL	5.ESTIMATE	8.	
3.INFORMED	6.	9.	
Information Code	**0**		
1.OWNER	4.AGENT	7.	
2.RELATIVE	5.ESTIMATE	8.	
3.TENANT	6.OTHER	9.	



Date Inspected

Additions, Outbuildings & Improvements

Type	Year	Units	Grade	Cond	Phys.	Funct.	Sound Value
22 ENCL	0	200	0 0	0	0 %	0 %	
1 ONE STORY	0	98	0 0	0	0 %	0 %	
2 TWO STORY	0	238	0 0	0	0 %	0 %	
1 ONE STORY	0	336	0 0	0	0 %	0 %	
68 DECK	0	256	0 0	0	0 %	0 %	
21 OPEN FRAME	2018	110	3 100	4	0 %	75 %	
					%	%	
					%	%	
					%	%	
					%	%	

1.ONE STORY FRAM
2.TWO STORY FRAM
3.THREE STORY FR
4.1 & 1/2 STORY
5.1 & 3/4 STORY
6.2 & 1/2 STORY
21.OPEN FRAME POR
22.ENCL PCH/1SFR(
23.FRAME GARAGE
24.FRAME SHED
25.FRAME BAY WIND
26.1SFR OVERHANG
27.UNFIN BASEMENT
28.UNF ATTIC/LOFT
29.FINISHED ATTIC

Map Lot 016-039-A | Account 2398 | Location 46 MILL ST | Card 1 Of 1 | 8/11/2025

BLANCHARD, STEFEN
Blanchard, Rebecca E
46 MILLS ST
BLUE HILL ME 04614

B6960P355

Previous Owner
SCHNEIDER, SARAH C
BLANCHARD, STEFEN
P.O. BOX 827
BLUE HILL 04614
Sale Date: 7/01/2019

Previous Owner
SCHNEIDER, SARAH
PO BOX 827

BLUE HILL ME 04614
Sale Date: 6/20/2019

Previous Owner
SCHNEIDER, JUSTINE
P.O. BOX 827

BLUE HILL ME 04614
Sale Date: 1/30/2016

Inspection Witnessed By:

X Date

No./Date	Description	Date Insp.

Notes:

3/26/24 N/C TO REAR, ADD SHED
5/18/23- REMOD. ADJ COND.
3/14/11- REV. W/MRS ON DECK - N/C.

Blue Hill

Property Data

Neighborhood **78 NEIGHBORHOOD 78.**

Tree Growth Year **0**

X Coordinate **0**

Y Coordinate **0**

Zone/Land Use **11 RESIDENTIAL**

Secondary Zone

Topography **2 ROLLING**

1.LEVEL	4.BELOW ST	7.ROUGH
2.ROLLING	5.LOW	8.
3.ABOVE ST	6.SWAMPY	9.

Utilities **4 DRILLED WELL 3 PUBLIC SEWER**

1.SUMMER	4.DR WELL	7.SEPTIC
2.WATER	5.DUG WELL	8.SPRING
3.SEWER	6.LAKE WTR	9.NONE

Street **1 PAVED**

1.PAVED	4.PROPOSED	7.
2.SEMI IMP	5.	8.
3.GRAVEL	6.	9.NONE

0

SPRINGWORK YEAR **0**

Sale Data

Sale Date **6/20/2019**

Price **136,100**

Sale Type **2 LAND &**

1.LAND	4.MOBILE	7.
2.L & B	5.OTHER	8.
3.BUILDING	6.	9.

Financing **7 UNKNOWN.....**

1.CONVENT	4.SELLER	7.UNKNOWN
2.FHA/VA	5.PRIVATE	8.
3.ASSUMED	6.CASH	9.UNKNOWN

Validity **1 ARMS LENGTH**

1.VALID	4.SPLIT	7.RENOVATE
2.RELATED	5.PARTIAL	8.OTHER
3.DISTRESS	6.EXEMPT	9.

Verified **5 PUBLIC RECORD**

1.BUYER	4.AGENT	7.FAMILY
2.SELLER	5.PUB REC	8.OTHER
3.LENDER	6.MLS	9.CONFID

Assessment Record

Year	Land	Buildings	Exempt	Total
2012	40,600	87,600	16,000	112,200
2013	34,500	74,500	16,000	93,000
2014	34,500	74,500	16,000	93,000
2015	34,500	74,500	16,000	93,000
2016	34,500	74,500	0	109,000
2017	34,500	74,500	0	109,000
2018	34,500	74,500	0	109,000
2019	34,500	74,500	0	109,000
2020	34,500	74,500	0	109,000
2021	34,500	74,500	0	109,000
2022	34,500	74,500	0	109,000
2023	34,500	77,800	0	112,300
2024	53,800	136,200	0	190,000
2025	53,800	136,200	0	190,000

Land Data

Front Foot	Type	Effective Frontage	Effective Depth	Influence Factor	Influence Code
11.REGULAR LOT				%	
12.SECONDARY				%	
13.EXCESS FRONTAG				%	
14.REAR LAND				%	
15.MISCELLANEOUS				%	
				%	
				%	
Square Foot		**Square Feet**			
16.REGULAR LOT				%	
17.SECONDARY LOT				%	
18.EXCESS LAND				%	
19.CONDOMINIUM				%	
20.MISCELLANEOUS				%	
				%	
				%	
Fract. Acre		**Acreage/Sites**			
21.HOUSELOT(FRCT)	21		0.10	100 %	0
22.BASELOT(FRCT)				%	
23.REAR(FRCT)				%	
Acres				%	
24.HOUSELOT				%	
25.BASELOT				%	
26.FRONTAGE 1				%	
27.FRONTAGE 2				%	
28.REAR LAND 1				%	
29.REAR LAND 2				%	

Total Acreage 0.10

Influence Codes

1.USE
2.R/W
3.TOPOGRAPHY
4.SIZE
5.ACCESS
6.RESTRICTIONS
7.SHAPE
8.SEMI-IMPROVED
9.FRACTIONAL
Acres
30.REAR LAND 3
31.REAR LAND 4
32.PASTURE
33.CROP
34.HORTICUL I
35.HORTUCUL II
36.ORCHARD
37.SOFTWOOD
38.MIXED WOOD
39.HARDWOOD
40.WASTE
41.GRAVEL PIT
42.MOBILE HOME SI
43.CONDO SITE
44.EXTRA SET OF L
45.M H HOOK-UP
46.HOLE/SITE

Blue Hill

Map Lot 016-039-A | Account 2398 | Location 46 MILL ST | Card 1 Of 1 | 8/11/2025

Building Style	**1 CONVENTIONAL**	
1.CONV.	5.COLONIAL	9.CONDO
2.RANCH	6.SPLIT	10.
3.R RANCH	7.CONTEMP	11.
4.CAPE	8.COTTAGE	12.
Dwelling Units	**1**	
Other Units	**1**	
Stories	**4 ONE & 1/2 STORY**	
1.1	4.1.5	7.3.5
2.2	5.1.75	8.4
3.3	6.2.5	9.
Exterior Walls	**5 SHINGLE**	
1.WOOD	5.SHINGLE	9.OTHER
2.VIN/AL	6.BRK/STN	10.ALUM
3.COMPOS.	7.SINGLE	11.LOG
4.ASBESTOS	8.HARDY/CO	12.STONE
Roof Surface	**1 ASPHALT SHINGLES**	
1.ASPHALT	4.COMPOSIT	7.ROLL
2.SLATE	5.WOOD	8.
3.METAL	6.OTHER	9.
SF Masonry Trim	**0**	
	0	
	0	
Year Built	**1995**	
Year Remodeled	**1999**	
Foundation	**5 CONCRETE SLAB**	
1.CONCRETE	4.WOOD	7.
2.C BLOCK	5.SLAB	8.
3.BR/STONE	6.PIERS	9.
Basement	**9 NO BASEMENT**	
1.1/4 BMT	4.FULL BMT	7.
2.1/2 BMT	5.NONE	8.
3.3/4 BMT	6.	9.NONE
Bsmt Gar # Cars	**0**	
Wet Basement	**9 NO BASEMENT**	
1.DRY	4.DIRT FLR	7.
2.DAMP	5.	8.
3.WET	6.	9.

SF Bsmt Living	**0**	
Fin Bsmt Grade	**0 0**	
	0	
Heat Type	**100%**	**8 FLOOR/WALL UNIT**
1.HWBB	5.FWA	9.NO HEAT
2.HWCI	6.GRAVWA	10.
3.H PUMP	7.ELECTRIC	11.
4.RADIANT	8.FL/WALL	12.
Cool Type	**0%**	**9 NONE**
1.REFRIG	4.W&C AIR	7.
2.EVAPOR	5.	8.
3.H PUMP	6.	9.NONE
Kitchen Style	**2 TYPICAL**	
1.MODERN	4.OBSOLETE	7.
2.TYPICAL	5.	8.
3.OLD TYPE	6.	9.NONE
Bath(s) Style	**2 TYPICAL BATH(S)**	
1.MODERN	4.OBSOLETE	7.
2.TYPICAL	5.	8.
3.OLD TYPE	6.	9.NONE
# Rooms	**5**	
# Bedrooms	**3**	
# Full Baths	**1**	
# Half Baths	**1**	
# Addn Fixtures	**0**	
# Fireplaces	**0**	

TRIO

Layout	**1 TYPICAL**	
1.TYPICAL	4.	7.
2.INADEQ	5.	8.
3.	6.	9.
Attic	**9 NONE**	
1.1/4 FIN	4.FULL FIN	7.
2.1/2 FIN	5.FL/STAIR	8.
3.3/4 FIN	6.	9.NONE
Insulation	**1 FULL**	
1.FULL	4.MINIMAL	7.
2.HEAVY	5.PARTIAL	8.
3.CAPPED	6.	9.NONE
Unfinished %	**0%**	
Grade & Factor	**2 D 110%**	
1.E GRADE	4.B GRADE	7.AAA GRAD
2.D GRADE	5.A GRADE	8.M&S PRIC
3.C GRADE	6.AA GRADE	9.SAME
SQFT (Footprint)	**672**	
Condition	**5 ABOVE AVERAGE**	
1.POOR	4.AVG	7.V G
2.FAIR	5.AVG+	8.EXC
3.AVG-	6.GOOD	9.SAME
Phys. % Good	**0%**	
Funct. % Good	**100%**	
Functional Code	**9 NONE**	
1.INCOMP	4.PL/HT	7.
2.OVERBLT	5.DAMAGE/D	8.
3.STYLE	6.	9.NONE
Econ. % Good	**100%**	
Economic Code	**NONE**	
0.None	3.NO POWER	7.
1.LOCATION	4.DAMAGE/D	8.
2.ENCROACH	9.NONE	9.
Entrance Code	**0**	
1.INTERIOR	4.VACANT	7.
2.REFUSAL	5.ESTIMATE	8.
3.INFORMED	6.	9.
Information Code	**0**	
1.OWNER	4.AGENT	7.
2.RELATIVE	5.ESTIMATE	8.
3.TENANT	6.OTHER	9.

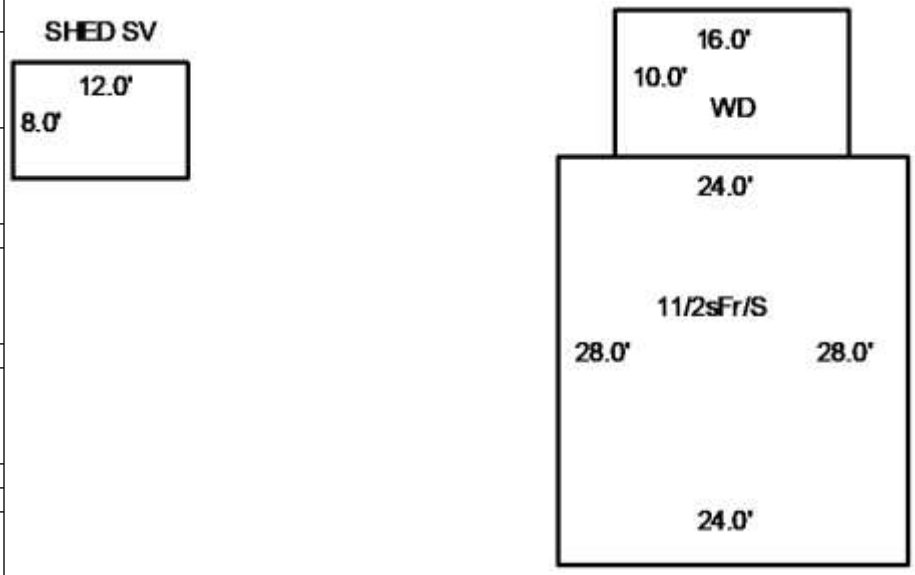

Date Inspected

Additions, Outbuildings & Improvements

Type	Year	Units	Grade	Cond	Phys.	Funct.	Sound Value
68 DECK	0	160	4 100	9	0 %	0 %	
24 FRAME SHED	0				%	%	800
					%	%	
					%	%	
					%	%	
					%	%	
					%	%	
					%	%	
					%	%	
					%	%	

1.ONE STORY FRAM
2.TWO STORY FRAM
3.THREE STORY FR
4.1 & 1/2 STORY
5.1 & 3/4 STORY
6.2 & 1/2 STORY
21.OPEN FRAME POR
22.ENCL PCH/1SFR(
23.FRAME GARAGE
24.FRAME SHED
25.FRAME BAY WIND
26.1SFR OVERHANG
27.UNFIN BASEMENT
28.UNF ATTIC/LOFT
29.FINISHED ATTIC

Map Lot 016-040 Account 835 Location 58 MAIN ST Card 1 Of 1 8/11/2025

JOHN B WARREN & KATHRYN N WARREN TRUST
PO Box 304
Blue Hill ME 04614

B7042P675

Previous Owner
POINT PINELLAS PROPERTIES, LLC
PO BOX 304

BLUE HILL ME 04614
Sale Date: 6/26/2020

Previous Owner
PHILLIPS HELEN REVOCABLE TRUST
HELEN C PHILLIPS (TRUSTEE)
Attn: LINDA PHILLIPS
BLUE HILL ME 04614
Sale Date: 3/02/2017

Previous Owner
MYERS, ROBERT N & BONNIE MYERS
PO BOX 1090

BLUE HILL ME 04614
Sale Date: 6/21/2012

Inspection Witnessed By:

X Date

No./Date	Description	Date Insp.

Notes:

3/26/24 ADD WD
2/28/19 - W/MR ON PHONE 2/25. SOME REMOD, CONTAINED TO 1ST FL. SHELVING OUT, NEW COMMON AREA BETWEEN THE UNITS. ADJ COND, COUPLE NEW WIN 1ST, BUT NONE 2ND OR FRONT.
2/22/19 - REV, WITH TENANT IN 1s ADDN REAR. NOT DWL, IT'S A GALLERY. ADJ UNITS & OTHER UNITS. CALL TO MR, NO RETURN, EST NO OTHER CHANGE FOR NOW, CK SW.
4/24/18 VAC? PAPER COVERING 1ST FLOOR FRONT
[illegible] PERMITS FOR PARTIAL REROOF (NOT YET) AND
SOME FIRST FLOOR REMOD. APPEARS APARTMENT IN BACK

Blue Hill

Property Data

Neighborhood **5 NEIGHBORHOOD 5.**

Tree Growth Year **0**

X Coordinate **0**

Y Coordinate **0**

Zone/Land Use **21 COMMERCIAL USE**

Secondary Zone **11 & RESIDENTIAL**

Topography **2 ROLLING**

1.LEVEL	4.BELOW ST	7.ROUGH
2.ROLLING	5.LOW	8.
3.ABOVE ST	6.SWAMPY	9.

Utilities **4 DRILLED WELL 3 PUBLIC SEWER**

1.SUMMER	4.DR WELL	7.SEPTIC
2.WATER	5.DUG WELL	8.SPRING
3.SEWER	6.LAKE WTR	9.NONE

Street **1 PAVED**

1.PAVED	4.PROPOSED	7.
2.SEMI IMP	5.	8.
3.GRAVEL	6.	9.NONE

0

SPRINGWORK YEAR **2001**

Sale Data

Sale Date **6/26/2020**

Price

Sale Type **2 LAND &**

1.LAND	4.MOBILE	7.
2.L & B	5.OTHER	8.
3.BUILDING	6.	9.

Financing **7 UNKNOWN.....**

1.CONVENT	4.SELLER	7.UNKNOWN
2.FHA/VA	5.PRIVATE	8.
3.ASSUMED	6.CASH	9.UNKNOWN

Validity **8 OTHER NON VALID**

1.VALID	4.SPLIT	7.RENOVATE
2.RELATED	5.PARTIAL	8.OTHER
3.DISTRESS	6.EXEMPT	9.

Verified **5 PUBLIC RECORD**

1.BUYER	4.AGENT	7.FAMILY
2.SELLER	5.PUB REC	8.OTHER
3.LENDER	6.MLS	9.CONFID

Assessment Record

Year	Land	Buildings	Exempt	Total
2012	311,500	288,400	0	599,900
2013	264,300	245,100	0	509,400
2014	264,300	245,100	0	509,400
2015	264,300	245,100	0	509,400
2016	264,300	176,000	15,000	425,300
2017	264,300	176,000	0	440,300
2018	264,300	184,700	0	449,000
2019	264,300	196,200	0	460,500
2020	264,300	196,200	0	460,500
2021	264,300	196,200	0	460,500
2022	264,300	196,200	0	460,500
2023	264,300	196,200	0	460,500
2024	214,400	316,300	0	530,700
2025	214,400	316,300	0	530,700

Land Data

Front Foot	Type	Effective Frontage	Effective Depth	Influence Factor	Influence Code
11.REGULAR LOT				%	
12.SECONDARY				%	
13.EXCESS FRONTAG				%	
14.REAR LAND				%	
15.MISCELLANEOUS				%	
				%	
				%	
Square Foot		**Square Feet**			
16.REGULAR LOT				%	
17.SECONDARY LOT				%	
18.EXCESS LAND				%	
19.CONDOMINIUM				%	
20.MISCELLANEOUS				%	
				%	
				%	
Fract. Acre		**Acreage/Sites**			
21.HOUSELOT(FRCT)	21	0.25		100 %	0
22.BASELOT(FRCT)	28	0.19		100 %	0
23.REAR(FRCT)				%	
Acres				%	
24.HOUSELOT				%	
25.BASELOT				%	
26.FRONTAGE 1				%	
27.FRONTAGE 2				%	
28.REAR LAND 1				%	
29.REAR LAND 2				%	

Total Acreage 0.44

Influence Codes

1.USE
2.R/W
3.TOPOGRAPHY
4.SIZE
5.ACCESS
6.RESTRICTIONS
7.SHAPE
8.SEMI-IMPROVED
9.FRACTIONAL
Acres
30.REAR LAND 3
31.REAR LAND 4
32.PASTURE
33.CROP
34.HORTICUL I
35.HORTUCUL II
36.ORCHARD
37.SOFTWOOD
38.MIXED WOOD
39.HARDWOOD
40.WASTE
41.GRAVEL PIT
42.MOBILE HOME SI
43.CONDO SITE
44.EXTRA SET OF L
45.M H HOOK-UP
46.HOLE/SITE

Blue Hill

Map Lot 016-040 | Account 835 | Location 58 MAIN ST | Card 1 Of 1 | 8/11/2025

Building Style	**1 CONVENTIONAL**	
1.CONV.	5.COLONIAL	9.CONDO
2.RANCH	6.SPLIT	10.
3.R RANCH	7.CONTEMP	11.
4.CAPE	8.COTTAGE	12.
Dwelling Units	**1**	
Other Units	**2**	
Stories	**2 TWO STORY**	
1.1	4.1.5	7.3.5
2.2	5.1.75	8.4
3.3	6.2.5	9.
Exterior Walls	**1 WOOD SIDING**	
1.WOOD	5.SHINGLE	9.OTHER
2.VIN/AL	6.BRK/STN	10.ALUM
3.COMPOS.	7.SINGLE	11.LOG
4.ASBESTOS	8.HARDY/CO	12.STONE
Roof Surface	**1 ASPHALT SHINGLES**	
1.ASPHALT	4.COMPOSIT	7.ROLL
2.SLATE	5.WOOD	8.
3.METAL	6.OTHER	9.
SF Masonry Trim	**0**	
	0	
	0	
Year Built	**1847**	
Year Remodeled	**0**	
Foundation	**3 BRICK &/OR STONE**	
1.CONCRETE	4.WOOD	7.
2.C BLOCK	5.SLAB	8.
3.BR/STONE	6.PIERS	9.
Basement	**4 FULL BASEMENT**	
1.1/4 BMT	4.FULL BMT	7.
2.1/2 BMT	5.NONE	8.
3.3/4 BMT	6.	9.NONE
Bsmt Gar # Cars	**0**	
Wet Basement	**2 DAMP BASEMENT**	
1.DRY	4.DIRT FLR	7.
2.DAMP	5.	8.
3.WET	6.	9.

SF Bsmt Living	**0**	
Fin Bsmt Grade	**0 0**	
	0	
Heat Type	**100%**	**1 HOT WATER BB**
1.HWBB	5.FWA	9.NO HEAT
2.HWCI	6.GRAVWA	10.
3.H PUMP	7.ELECTRIC	11.
4.RADIANT	8.FL/WALL	12.
Cool Type	**0%**	**9 NONE**
1.REFRIG	4.W&C AIR	7.
2.EVAPOR	5.	8.
3.H PUMP	6.	9.NONE
Kitchen Style	**2 TYPICAL**	
1.MODERN	4.OBSOLETE	7.
2.TYPICAL	5.	8.
3.OLD TYPE	6.	9.NONE
Bath(s) Style	**2 TYPICAL BATH(S)**	
1.MODERN	4.OBSOLETE	7.
2.TYPICAL	5.	8.
3.OLD TYPE	6.	9.NONE
# Rooms	**0**	
# Bedrooms	**0**	
# Full Baths	**2**	
# Half Baths	**1**	
# Addn Fixtures	**1**	
# Fireplaces	**0**	

TRIO

Layout	**1 TYPICAL**	
1.TYPICAL	4.	7.
2.INADEQ	5.	8.
3.	6.	9.
Attic	**9 NONE**	
1.1/4 FIN	4.FULL FIN	7.
2.1/2 FIN	5.FL/STAIR	8.
3.3/4 FIN	6.	9.NONE
Insulation	**1 FULL**	
1.FULL	4.MINIMAL	7.
2.HEAVY	5.PARTIAL	8.
3.CAPPED	6.	9.NONE
Unfinished %	**0%**	
Grade & Factor	**4 B 100%**	
1.E GRADE	4.B GRADE	7.AAA GRAD
2.D GRADE	5.A GRADE	8.M&S PRIC
3.C GRADE	6.AA GRADE	9.SAME
SQFT (Footprint)	**1215**	
Condition	**5 ABOVE AVERAGE**	
1.POOR	4.AVG	7.V G
2.FAIR	5.AVG+	8.EXC
3.AVG-	6.GOOD	9.SAME
Phys. % Good	**0%**	
Funct. % Good	**75%**	
Functional Code	**3 STYLE**	
1.INCOMP	4.PL/HT	7.
2.OVERBLT	5.DAMAGE/D	8.
3.STYLE	6.	9.NONE
Econ. % Good	**100%**	
Economic Code	**NONE**	
0.None	3.NO POWER	7.
1.LOCATION	4.DAMAGE/D	8.
2.ENCROACH	9.NONE	9.
Entrance Code	**0**	
1.INTERIOR	4.VACANT	7.
2.REFUSAL	5.ESTIMATE	8.
3.INFORMED	6.	9.
Information Code	**0**	
1.OWNER	4.AGENT	7.
2.RELATIVE	5.ESTIMATE	8.
3.TENANT	6.OTHER	9.

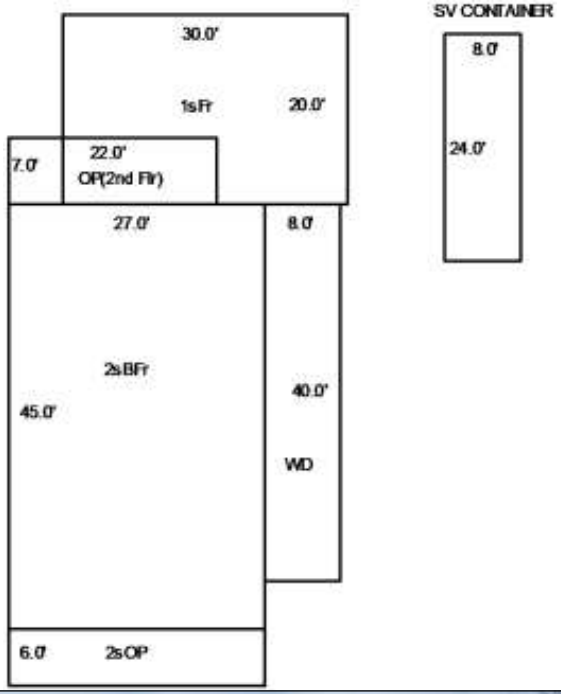

Date Inspected

Additions, Outbuildings & Improvements

Type	Year	Units	Grade	Cond	Phys.	Funct.	Sound Value
41 2S OPEN FR	0	162	0 0	0	0 %	0 %	
21 OPEN FRAME	0	154	0 0	0	0 %	0 %	
1 ONE STORY	1997	600	2 100	5	0 %	100 %	
24 FRAME SHED	0				%	%	2,500
68 DECK	2020	320	3 100	4	0 %	100 %	
					%	%	
					%	%	
					%	%	
					%	%	
					%	%	

1.ONE STORY FRAM
2.TWO STORY FRAM
3.THREE STORY FR
4.1 & 1/2 STORY
5.1 & 3/4 STORY
6.2 & 1/2 STORY
21.OPEN FRAME POR
22.ENCL PCH/1SFR(
23.FRAME GARAGE
24.FRAME SHED
25.FRAME BAY WIND
26.1SFR OVERHANG
27.UNFIN BASEMENT
28.UNF ATTIC/LOFT
29.FINISHED ATTIC

Map Lot 016-041 | Account 653 | Location 66 MAIN ST | Card 1 Of 1 | 8/11/2025

JOHN B WARREN & KATHRYN N WARREN TRUST
PO Box 304
Blue Hill ME 04614

B7042P662

Previous Owner
POINT PINELLAS PROPERTIES LLC
PO BOX 304

BLUE HILL ME 04614
Sale Date: 6/26/2020

Previous Owner
G & F LLC
814 BANGOR RD

ELLSWORTH ME 04605
Sale Date: 10/26/2016

Previous Owner
BRAVO, JONATHAN
C/O ELIZABETH BENSON
412 INDIES DR
VERO BEACH FL 32963
Sale Date: 12/23/2009

Inspection Witnessed By:

X Date

No./Date	Description	Date Insp.

Notes:

3/26/24 ADJ CANOPY, ADD WD, ADD SINK IN SHED
5/11/22-CLOSED. DELETE WD. ADD SHED AND CANOPY.
2/22/19 - REV, CLOSED, CAN'T TELL RENO. CK SW. ADD WD NPA. EST DIMS, NO ACCESS.
3/14/11- REV. NAH N/C.

Blue Hill

Property Data

Neighborhood **5 NEIGHBORHOOD 5.**

Tree Growth Year **0**

X Coordinate **0**

Y Coordinate **0**

Zone/Land Use **21 COMMERCIAL USE**

Secondary Zone

Topography **2 ROLLING**

1.LEVEL	4.BELOW ST	7.ROUGH
2.ROLLING	5.LOW	8.
3.ABOVE ST	6.SWAMPY	9.

Utilities **4 DRILLED WELL 3 PUBLIC SEWER**

1.SUMMER	4.DR WELL	7.SEPTIC
2.WATER	5.DUG WELL	8.SPRING
3.SEWER	6.LAKE WTR	9.NONE

Street **1 PAVED**

1.PAVED	4.PROPOSED	7.
2.SEMI IMP	5.	8.
3.GRAVEL	6.	9.NONE

0

SPRINGWORK YEAR **0**

Sale Data

Sale Date **6/26/2020**

Price

Sale Type **2 LAND &**

1.LAND	4.MOBILE	7.
2.L & B	5.OTHER	8.
3.BUILDING	6.	9.

Financing **7 UNKNOWN.....**

1.CONVENT	4.SELLER	7.UNKNOWN
2.FHA/VA	5.PRIVATE	8.
3.ASSUMED	6.CASH	9.UNKNOWN

Validity **8 OTHER NON VALID**

1.VALID	4.SPLIT	7.RENOVATE
2.RELATED	5.PARTIAL	8.OTHER
3.DISTRESS	6.EXEMPT	9.

Verified **5 PUBLIC RECORD**

1.BUYER	4.AGENT	7.FAMILY
2.SELLER	5.PUB REC	8.OTHER
3.LENDER	6.MLS	9.CONFID

Assessment Record

Year	Land	Buildings	Exempt	Total
2012	216,800	255,300	0	472,100
2013	184,300	217,000	0	401,300
2014	184,300	217,000	0	401,300
2015	184,300	217,000	0	401,300
2016	184,300	217,000	0	401,300
2017	184,300	217,000	0	401,300
2018	184,300	217,000	0	401,300
2019	184,300	219,100	0	403,400
2020	184,300	219,100	0	403,400
2021	184,300	219,100	0	403,400
2022	184,300	222,100	0	406,400
2023	184,300	222,100	0	406,400
2024	147,200	426,500	0	573,700
2025	147,200	426,500	0	573,700

Land Data

Front Foot	Type	Effective Frontage	Effective Depth	Influence Factor	Influence Code
11.REGULAR LOT				%	
12.SECONDARY				%	
13.EXCESS FRONTAG				%	
14.REAR LAND				%	
15.MISCELLANEOUS				%	
				%	
				%	
Square Foot		**Square Feet**			
16.REGULAR LOT				%	
17.SECONDARY LOT				%	
18.EXCESS LAND				%	
19.CONDOMINIUM				%	
20.MISCELLANEOUS				%	
				%	
				%	
Fract. Acre		**Acreage/Sites**			
21.HOUSELOT(FRCT)	21	0.12		100 %	0
22.BASELOT(FRCT)				%	
23.REAR(FRCT)				%	
Acres				%	
24.HOUSELOT				%	
25.BASELOT				%	
26.FRONTAGE 1				%	
27.FRONTAGE 2				%	
28.REAR LAND 1				%	
29.REAR LAND 2				%	

Total Acreage 0.12

Influence Codes

1.USE
2.R/W
3.TOPOGRAPHY
4.SIZE
5.ACCESS
6.RESTRICTIONS
7.SHAPE
8.SEMI-IMPROVED
9.FRACTIONAL
Acres
30.REAR LAND 3
31.REAR LAND 4
32.PASTURE
33.CROP
34.HORTICUL I
35.HORTUCUL II
36.ORCHARD
37.SOFTWOOD
38.MIXED WOOD
39.HARDWOOD
40.WASTE
41.GRAVEL PIT
42.MOBILE HOME SI
43.CONDO SITE
44.EXTRA SET OF L
45.M H HOOK-UP
46.HOLE/SITE

Blue Hill

Map Lot 016-041 | Account 653 | Location 66 MAIN ST | Card 1 Of 1 | 8/11/2025

Building Style	**1 CONVENTIONAL**	
1.CONV.	5.COLONIAL	9.CONDO
2.RANCH	6.SPLIT	10.
3.R RANCH	7.CONTEMP	11.
4.CAPE	8.COTTAGE	12.
Dwelling Units	**0**	
Other Units	**1**	
Stories	**5 ONE & 3/4 STORY**	
1.1	4.1.5	7.3.5
2.2	5.1.75	8.4
3.3	6.2.5	9.
Exterior Walls	**5 SHINGLE**	
1.WOOD	5.SHINGLE	9.OTHER
2.VIN/AL	6.BRK/STN	10.ALUM
3.COMPOS.	7.SINGLE	11.LOG
4.ASBESTOS	8.HARDY/CO	12.STONE
Roof Surface	**1 ASPHALT SHINGLES**	
1.ASPHALT	4.COMPOSIT	7.ROLL
2.SLATE	5.WOOD	8.
3.METAL	6.OTHER	9.
SF Masonry Trim	**0**	
	0	
	0	
Year Built	**1885**	
Year Remodeled	**1994**	
Foundation	**3 BRICK &/OR STONE**	
1.CONCRETE	4.WOOD	7.
2.C BLOCK	5.SLAB	8.
3.BR/STONE	6.PIERS	9.
Basement	**4 FULL BASEMENT**	
1.1/4 BMT	4.FULL BMT	7.
2.1/2 BMT	5.NONE	8.
3.3/4 BMT	6.	9.NONE
Bsmt Gar # Cars	**0**	
Wet Basement	**2 DAMP BASEMENT**	
1.DRY	4.DIRT FLR	7.
2.DAMP	5.	8.
3.WET	6.	9.

SF Bsmt Living	**1440**	
Fin Bsmt Grade	**3 100**	
	0	
Heat Type	**100%**	**5 FORCED WARM AIR**
1.HWBB	5.FWA	9.NO HEAT
2.HWCI	6.GRAVWA	10.
3.H PUMP	7.ELECTRIC	11.
4.RADIANT	8.FL/WALL	12.
Cool Type	**0%**	**9 NONE**
1.REFRIG	4.W&C AIR	7.
2.EVAPOR	5.	8.
3.H PUMP	6.	9.NONE
Kitchen Style	**9 NONE**	
1.MODERN	4.OBSOLETE	7.
2.TYPICAL	5.	8.
3.OLD TYPE	6.	9.NONE
Bath(s) Style	**2 TYPICAL BATH(S)**	
1.MODERN	4.OBSOLETE	7.
2.TYPICAL	5.	8.
3.OLD TYPE	6.	9.NONE
# Rooms	**0**	
# Bedrooms	**0**	
# Full Baths	**0**	
# Half Baths	**4**	
# Addn Fixtures	**0**	
# Fireplaces	**1**	

TRIO

Layout	**1 TYPICAL**	
1.TYPICAL	4.	7.
2.INADEQ	5.	8.
3.	6.	9.
Attic	**9 NONE**	
1.1/4 FIN	4.FULL FIN	7.
2.1/2 FIN	5.FL/STAIR	8.
3.3/4 FIN	6.	9.NONE
Insulation	**1 FULL**	
1.FULL	4.MINIMAL	7.
2.HEAVY	5.PARTIAL	8.
3.CAPPED	6.	9.NONE
Unfinished %	**0%**	
Grade & Factor	**4 B 100%**	
1.E GRADE	4.B GRADE	7.AAA GRAD
2.D GRADE	5.A GRADE	8.M&S PRIC
3.C GRADE	6.AA GRADE	9.SAME
SQFT (Footprint)	**800**	
Condition	**6 GOOD**	
1.POOR	4.AVG	7.V G
2.FAIR	5.AVG+	8.EXC
3.AVG-	6.GOOD	9.SAME
Phys. % Good	**0%**	
Funct. % Good	**100%**	
Functional Code	**9 NONE**	
1.INCOMP	4.PL/HT	7.
2.OVERBLT	5.DAMAGE/D	8.
3.STYLE	6.	9.NONE
Econ. % Good	**100%**	
Economic Code	**NONE**	
0.None	3.NO POWER	7.
1.LOCATION	4.DAMAGE/D	8.
2.ENCROACH	9.NONE	9.
Entrance Code	**0**	
1.INTERIOR	4.VACANT	7.
2.REFUSAL	5.ESTIMATE	8.
3.INFORMED	6.	9.
Information Code	**0**	
1.OWNER	4.AGENT	7.
2.RELATIVE	5.ESTIMATE	8.
3.TENANT	6.OTHER	9.

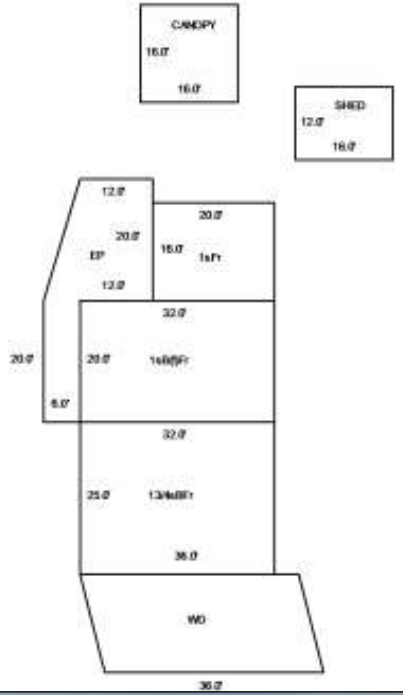

Date Inspected

Additions, Outbuildings & Improvements

Type	Year	Units	Grade	Cond	Phys.	Funct.	Sound Value
7 ONE STY BSMT FR	0	640	0 0	0	0 %	0 %	
1 ONE STORY	0	320	0 0	0	0 %	0 %	
22 ENCL	0	420	0 0	0	0 %	0 %	
68 DECK	2006	576	4 100	4	0 %	100 %	
24 FRAME SHED	2021				%	%	3,000
61	2021	320	3 100	4	0 %	100 %	
77 PLUMBING	2021	1	3 100	4	0 %	100 %	
68 DECK	2016	256	3 100	4	0 %	100 %	
					%	%	
					%	%	

1.ONE STORY FRAM
2.TWO STORY FRAM
3.THREE STORY FR
4.1 & 1/2 STORY
5.1 & 3/4 STORY
6.2 & 1/2 STORY
21.OPEN FRAME POR
22.ENCL PCH/1SFR(
23.FRAME GARAGE
24.FRAME SHED
25.FRAME BAY WIND
26.1SFR OVERHANG
27.UNFIN BASEMENT
28.UNF ATTIC/LOFT
29.FINISHED ATTIC

Map Lot 016-042 Account 1654 Location 72 MAIN ST Card 1 Of 1 8/11/2025

JOHN B WARREN & KATHRYN N WARREN TRUST
PO Box 304
Blue Hill ME 04614

B7042P665

Previous Owner
POINT PINELLAS PROPERTIES LLC
PO BOX 304

BLUE HILL ME 04614
Sale Date: 6/26/2020

Previous Owner
MCVAY, BRYAN
PO BOX 182

BLUE HILL ME 04614
Sale Date: 4/09/2019

Inspection Witnessed By:

X Date

No./Date	Description	Date Insp.

Notes:

2/22/19 - REV W/SON. ADD SV CONTAINER SHED.
2/10/15 REV W/MR, ADJ TO NONDWELLING, REMOVE CONC ISLAND, ADJ BATHS, YB, ADD CONNECTING SHED NOT ON SLAB
3/9/11- REV. SIGN SAYS "GONE TO LUNCH" - N/C.

Blue Hill

Property Data

Neighborhood	**5 NEIGHBORHOOD 5.**
Tree Growth Year	**0**
X Coordinate	**0**
Y Coordinate	**0**
Zone/Land Use	**21 COMMERCIAL USE**
Secondary Zone	
Topography	**2 ROLLING**

1.LEVEL	4.BELOW ST	7.ROUGH
2.ROLLING	5.LOW	8.
3.ABOVE ST	6.SWAMPY	9.

Utilities	**4 DRILLED WELL 3 PUBLIC SEWER**

1.SUMMER	4.DR WELL	7.SEPTIC
2.WATER	5.DUG WELL	8.SPRING
3.SEWER	6.LAKE WTR	9.NONE

Street	**1 PAVED**

1.PAVED	4.PROPOSED	7.
2.SEMI IMP	5.	8.
3.GRAVEL	6.	9.NONE

	0
SPRINGWORK YEAR	**0**

Sale Data

Sale Date	**6/26/2020**
Price	
Sale Type	**2 LAND &**

1.LAND	4.MOBILE	7.
2.L & B	5.OTHER	8.
3.BUILDING	6.	9.

Financing	**9 UNKNOWN**

1.CONVENT	4.SELLER	7.UNKNOWN
2.FHA/VA	5.PRIVATE	8.
3.ASSUMED	6.CASH	9.UNKNOWN

Validity	**8 OTHER NON VALID**

1.VALID	4.SPLIT	7.RENOVATE
2.RELATED	5.PARTIAL	8.OTHER
3.DISTRESS	6.EXEMPT	9.

Verified	**5 PUBLIC RECORD**

1.BUYER	4.AGENT	7.FAMILY
2.SELLER	5.PUB REC	8.OTHER
3.LENDER	6.MLS	9.CONFID

Assessment Record

Year	Land	Buildings	Exempt	Total
2012	310,300	102,200	0	412,500
2013	263,800	86,800	0	350,600
2014	263,800	86,800	0	350,600
2015	263,800	93,000	0	356,800
2016	263,800	93,000	0	356,800
2017	263,800	93,000	0	356,800
2018	263,800	93,000	0	356,800
2019	263,800	93,800	0	357,600
2020	263,800	93,800	0	357,600
2021	263,800	93,800	0	357,600
2022	263,800	93,800	0	357,600
2023	263,800	93,800	0	357,600
2024	213,800	172,200	0	386,000
2025	213,800	172,200	0	386,000

Land Data

Front Foot	Type	Effective Frontage	Effective Depth	Influence Factor	Influence Code
11.REGULAR LOT				%	
12.SECONDARY				%	
13.EXCESS FRONTAG				%	
14.REAR LAND				%	
15.MISCELLANEOUS				%	
				%	
				%	
Square Foot		**Square Feet**			
16.REGULAR LOT				%	
17.SECONDARY LOT				%	
18.EXCESS LAND				%	
19.CONDOMINIUM				%	
20.MISCELLANEOUS				%	
				%	
				%	
Fract. Acre		**Acreage/Sites**			
21.HOUSELOT(FRCT)	21	0.25		100 %	0
22.BASELOT(FRCT)	28	0.13		100 %	0
23.REAR(FRCT)				%	
Acres				%	
24.HOUSELOT				%	
25.BASELOT				%	
26.FRONTAGE 1				%	
27.FRONTAGE 2				%	
28.REAR LAND 1				%	
29.REAR LAND 2				%	

Total Acreage 0.38

Influence Codes

1.USE
2.R/W
3.TOPOGRAPHY
4.SIZE
5.ACCESS
6.RESTRICTIONS
7.SHAPE
8.SEMI-IMPROVED
9.FRACTIONAL
Acres
30.REAR LAND 3
31.REAR LAND 4
32.PASTURE
33.CROP
34.HORTICUL I
35.HORTUCUL II
36.ORCHARD
37.SOFTWOOD
38.MIXED WOOD
39.HARDWOOD
40.WASTE
41.GRAVEL PIT
42.MOBILE HOME SI
43.CONDO SITE
44.EXTRA SET OF L
45.M H HOOK-UP
46.HOLE/SITE

Blue Hill

Map Lot 016-042 | Account 1654 | Location 72 MAIN ST | Card 1 Of 1 | 8/11/2025

Building Style	**1 CONVENTIONAL**	
1.CONV.	5.COLONIAL	9.CONDO
2.RANCH	6.SPLIT	10.
3.R RANCH	7.CONTEMP	11.
4.CAPE	8.COTTAGE	12.
Dwelling Units	**0**	
Other Units	**1**	
Stories	**1 ONE STORY**	
1.1	4.1.5	7.3.5
2.2	5.1.75	8.4
3.3	6.2.5	9.
Exterior Walls	**1 WOOD SIDING**	
1.WOOD	5.SHINGLE	9.OTHER
2.VIN/AL	6.BRK/STN	10.ALUM
3.COMPOS.	7.SINGLE	11.LOG
4.ASBESTOS	8.HARDY/CO	12.STONE
Roof Surface	**1 ASPHALT SHINGLES**	
1.ASPHALT	4.COMPOSIT	7.ROLL
2.SLATE	5.WOOD	8.
3.METAL	6.OTHER	9.
SF Masonry Trim	**0**	
	0	
	0	
Year Built	**1949**	
Year Remodeled	**0**	
Foundation	**5 CONCRETE SLAB**	
1.CONCRETE	4.WOOD	7.
2.C BLOCK	5.SLAB	8.
3.BR/STONE	6.PIERS	9.
Basement	**9 NO BASEMENT**	
1.1/4 BMT	4.FULL BMT	7.
2.1/2 BMT	5.NONE	8.
3.3/4 BMT	6.	9.NONE
Bsmt Gar # Cars	**0**	
Wet Basement	**9 NO BASEMENT**	
1.DRY	4.DIRT FLR	7.
2.DAMP	5.	8.
3.WET	6.	9.

SF Bsmt Living	**0**	
Fin Bsmt Grade	**0 0**	
	0	
Heat Type	**100%**	**5 FORCED WARM AIR**
1.HWBB	5.FWA	9.NO HEAT
2.HWCI	6.GRAVWA	10.
3.H PUMP	7.ELECTRIC	11.
4.RADIANT	8.FL/WALL	12.
Cool Type	**0%**	**9 NONE**
1.REFRIG	4.W&C AIR	7.
2.EVAPOR	5.	8.
3.H PUMP	6.	9.NONE
Kitchen Style	**9 NONE**	
1.MODERN	4.OBSOLETE	7.
2.TYPICAL	5.	8.
3.OLD TYPE	6.	9.NONE
Bath(s) Style	**2 TYPICAL BATH(S)**	
1.MODERN	4.OBSOLETE	7.
2.TYPICAL	5.	8.
3.OLD TYPE	6.	9.NONE
# Rooms	**0**	
# Bedrooms	**0**	
# Full Baths	**0**	
# Half Baths	**1**	
# Addn Fixtures	**0**	
# Fireplaces	**0**	

TRIO

Layout	**1 TYPICAL**	
1.TYPICAL	4.	7.
2.INADEQ	5.	8.
3.	6.	9.
Attic	**9 NONE**	
1.1/4 FIN	4.FULL FIN	7.
2.1/2 FIN	5.FL/STAIR	8.
3.3/4 FIN	6.	9.NONE
Insulation	**1 FULL**	
1.FULL	4.MINIMAL	7.
2.HEAVY	5.PARTIAL	8.
3.CAPPED	6.	9.NONE
Unfinished %	**0%**	
Grade & Factor	**8 M&S PRICING 100%**	
1.E GRADE	4.B GRADE	7.AAA GRAD
2.D GRADE	5.A GRADE	8.M&S PRIC
3.C GRADE	6.AA GRADE	9.SAME
SQFT (Footprint)	**1282**	
Condition	**4 AVERAGE**	
1.POOR	4.AVG	7.V G
2.FAIR	5.AVG+	8.EXC
3.AVG-	6.GOOD	9.SAME
Phys. % Good	**0%**	
Funct. % Good	**100%**	
Functional Code	**9 NONE**	
1.INCOMP	4.PL/HT	7.
2.OVERBLT	5.DAMAGE/D	8.
3.STYLE	6.	9.NONE
Econ. % Good	**100%**	
Economic Code	**NONE**	
0.None	3.NO POWER	7.
1.LOCATION	4.DAMAGE/D	8.
2.ENCROACH	9.NONE	9.
Entrance Code	**0**	
1.INTERIOR	4.VACANT	7.
2.REFUSAL	5.ESTIMATE	8.
3.INFORMED	6.	9.
Information Code	**0**	
1.OWNER	4.AGENT	7.
2.RELATIVE	5.ESTIMATE	8.
3.TENANT	6.OTHER	9.

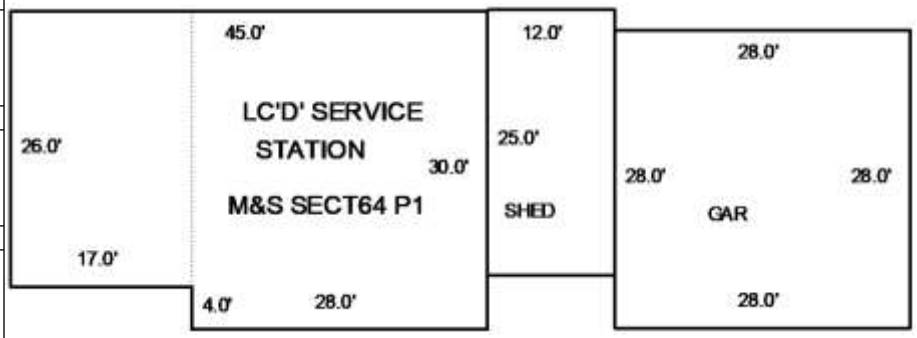

Date Inspected

Additions, Outbuildings & Improvements

Type	Year	Units	Grade	Cond	Phys.	Funct.	Sound Value
240 AVE 'D'	1	1282	3 100	4	0 %	100 %	
23 FRAME GARAGE	1997	784	4 110	4	0 %	100 %	
24 FRAME SHED	2006	300	2 100	4	0 %	100 %	
					%	%	
					%	%	
					%	%	
					%	%	
					%	%	
					%	%	
					%	%	

1.ONE STORY FRAM
2.TWO STORY FRAM
3.THREE STORY FR
4.1 & 1/2 STORY
5.1 & 3/4 STORY
6.2 & 1/2 STORY
21.OPEN FRAME POR
22.ENCL PCH/1SFR(
23.FRAME GARAGE
24.FRAME SHED
25.FRAME BAY WIND
26.1SFR OVERHANG
27.UNFIN BASEMENT
28.UNF ATTIC/LOFT
29.FINISHED ATTIC

Map Lot 016-043 | Account 610 | Location 17 PLEASANT ST | Card 1 Of 1 | 8/11/2025

LEONARD, SONJA L
53 FALLS BRIDGE ROAD
BLUE HILL ME 04614

B6915P264

Previous Owner
FALSEY, SANDRA P.
#10 SHENANDOAH HILL

NORTH YARMOUTH ME 04097
Sale Date: 9/27/2018

Previous Owner
STRASENBURGH, PAUL H.
91 GRAY ROAD

FALMOUTH ME 04105 2029

Inspection Witnessed By:

X Date

No./Date	Description	Date Insp.

Notes:
3/9/11- REV. NAH @ ANY OF THE 4 UNITS - N/C.

Blue Hill

Property Data

Neighborhood	**79 NEIGHBORHOOD 79.**
Tree Growth Year	**0**
X Coordinate	**0**
Y Coordinate	**0**
Zone/Land Use	**11 RESIDENTIAL**
Secondary Zone	
Topography	**1 LEVEL**

1.LEVEL	4.BELOW ST	7.ROUGH
2.ROLLING	5.LOW	8.
3.ABOVE ST	6.SWAMPY	9.

Utilities	**4 DRILLED WELL 3 PUBLIC SEWER**

1.SUMMER	4.DR WELL	7.SEPTIC
2.WATER	5.DUG WELL	8.SPRING
3.SEWER	6.LAKE WTR	9.NONE

Street	**1 PAVED**

1.PAVED	4.PROPOSED	7.
2.SEMI IMP	5.	8.
3.GRAVEL	6.	9.NONE

	0
SPRINGWORK YEAR	**0**

Sale Data

Sale Date	**9/27/2018**
Price	**300,000**
Sale Type	**2 LAND &**

1.LAND	4.MOBILE	7.
2.L & B	5.OTHER	8.
3.BUILDING	6.	9.

Financing	**7 UNKNOWN.....**

1.CONVENT	4.SELLER	7.UNKNOWN
2.FHA/VA	5.PRIVATE	8.
3.ASSUMED	6.CASH	9.UNKNOWN

Validity	**2 RELATED PARTIES**

1.VALID	4.SPLIT	7.RENOVATE
2.RELATED	5.PARTIAL	8.OTHER
3.DISTRESS	6.EXEMPT	9.

Verified	**5 PUBLIC RECORD**

1.BUYER	4.AGENT	7.FAMILY
2.SELLER	5.PUB REC	8.OTHER
3.LENDER	6.MLS	9.CONFID

Assessment Record

Year	Land	Buildings	Exempt	Total
2012	108,000	310,200	0	418,200
2013	91,800	263,600	0	355,400
2014	91,800	263,600	0	355,400
2015	91,800	263,600	0	355,400
2016	91,800	263,600	0	355,400
2017	91,800	263,600	0	355,400
2018	91,800	263,600	0	355,400
2019	91,800	263,600	0	355,400
2020	91,800	263,600	0	355,400
2021	91,800	263,600	0	355,400
2022	91,800	263,600	0	355,400
2023	91,800	263,600	0	355,400
2024	144,300	416,900	0	561,200
2025	144,300	416,900	0	561,200

Land Data

Front Foot	Type	Effective Frontage	Effective Depth	Influence Factor	Influence Code
11.REGULAR LOT				%	
12.SECONDARY				%	
13.EXCESS FRONTAG				%	
14.REAR LAND				%	
15.MISCELLANEOUS				%	
				%	
				%	
Square Foot		**Square Feet**			
16.REGULAR LOT				%	
17.SECONDARY LOT				%	
18.EXCESS LAND				%	
19.CONDOMINIUM				%	
20.MISCELLANEOUS				%	
				%	
				%	
Fract. Acre		**Acreage/Sites**			
21.HOUSELOT(FRCT)	21	0.32		100 %	0
22.BASELOT(FRCT)				%	
23.REAR(FRCT)				%	
Acres				%	
24.HOUSELOT				%	
25.BASELOT				%	
26.FRONTAGE 1				%	
27.FRONTAGE 2				%	
28.REAR LAND 1				%	
29.REAR LAND 2				%	

Total Acreage 0.32

Influence Codes

1.USE
2.R/W
3.TOPOGRAPHY
4.SIZE
5.ACCESS
6.RESTRICTIONS
7.SHAPE
8.SEMI-IMPROVED
9.FRACTIONAL
Acres
30.REAR LAND 3
31.REAR LAND 4
32.PASTURE
33.CROP
34.HORTICUL I
35.HORTUCUL II
36.ORCHARD
37.SOFTWOOD
38.MIXED WOOD
39.HARDWOOD
40.WASTE
41.GRAVEL PIT
42.MOBILE HOME SI
43.CONDO SITE
44.EXTRA SET OF L
45.M H HOOK-UP
46.HOLE/SITE

Blue Hill

Map Lot 016-043 | Account 610 | Location 17 PLEASANT ST | Card 1 Of 1 | 8/11/2025

Building Style	**1 CONVENTIONAL**	
1.CONV.	5.COLONIAL	9.CONDO
2.RANCH	6.SPLIT	10.
3.R RANCH	7.CONTEMP	11.
4.CAPE	8.COTTAGE	12.
Dwelling Units	**4**	
Other Units	**0**	
Stories	**2 TWO STORY**	
1.1	4.1.5	7.3.5
2.2	5.1.75	8.4
3.3	6.2.5	9.
Exterior Walls	**2 VINYL/ALUMINUM**	
1.WOOD	5.SHINGLE	9.OTHER
2.VIN/AL	6.BRK/STN	10.ALUM
3.COMPOS.	7.SINGLE	11.LOG
4.ASBESTOS	8.HARDY/CO	12.STONE
Roof Surface	**1 ASPHALT SHINGLES**	
1.ASPHALT	4.COMPOSIT	7.ROLL
2.SLATE	5.WOOD	8.
3.METAL	6.OTHER	9.
SF Masonry Trim	**0**	
	0	
	0	
Year Built	**1**	
Year Remodeled	**0**	
Foundation	**2 CONCRETE BLOCK**	
1.CONCRETE	4.WOOD	7.
2.C BLOCK	5.SLAB	8.
3.BR/STONE	6.PIERS	9.
Basement	**4 FULL BASEMENT**	
1.1/4 BMT	4.FULL BMT	7.
2.1/2 BMT	5.NONE	8.
3.3/4 BMT	6.	9.NONE
Bsmt Gar # Cars	**0**	
Wet Basement	**1 DRY BASEMENT**	
1.DRY	4.DIRT FLR	7.
2.DAMP	5.	8.
3.WET	6.	9.

SF Bsmt Living	**0**	
Fin Bsmt Grade	**0 0**	
	0	
Heat Type	**100%**	**1 HOT WATER BB**
1.HWBB	5.FWA	9.NO HEAT
2.HWCI	6.GRAVWA	10.
3.H PUMP	7.ELECTRIC	11.
4.RADIANT	8.FL/WALL	12.
Cool Type	**0%**	**9 NONE**
1.REFRIG	4.W&C AIR	7.
2.EVAPOR	5.	8.
3.H PUMP	6.	9.NONE
Kitchen Style	**2 TYPICAL**	
1.MODERN	4.OBSOLETE	7.
2.TYPICAL	5.	8.
3.OLD TYPE	6.	9.NONE
Bath(s) Style	**2 TYPICAL BATH(S)**	
1.MODERN	4.OBSOLETE	7.
2.TYPICAL	5.	8.
3.OLD TYPE	6.	9.NONE
# Rooms	**0**	
# Bedrooms	**0**	
# Full Baths	**5**	
# Half Baths	**0**	
# Addn Fixtures	**4**	
# Fireplaces	**0**	

TRIO

Layout	**1 TYPICAL**	
1.TYPICAL	4.	7.
2.INADEQ	5.	8.
3.	6.	9.
Attic	**9 NONE**	
1.1/4 FIN	4.FULL FIN	7.
2.1/2 FIN	5.FL/STAIR	8.
3.3/4 FIN	6.	9.NONE
Insulation	**1 FULL**	
1.FULL	4.MINIMAL	7.
2.HEAVY	5.PARTIAL	8.
3.CAPPED	6.	9.NONE
Unfinished %	**0%**	
Grade & Factor	**4 B 100%**	
1.E GRADE	4.B GRADE	7.AAA GRAD
2.D GRADE	5.A GRADE	8.M&S PRIC
3.C GRADE	6.AA GRADE	9.SAME
SQFT (Footprint)	**2076**	
Condition	**5 ABOVE AVERAGE**	
1.POOR	4.AVG	7.V G
2.FAIR	5.AVG+	8.EXC
3.AVG-	6.GOOD	9.SAME
Phys. % Good	**0%**	
Funct. % Good	**75%**	
Functional Code	**3 STYLE**	
1.INCOMP	4.PL/HT	7.
2.OVERBLT	5.DAMAGE/D	8.
3.STYLE	6.	9.NONE
Econ. % Good	**100%**	
Economic Code	**NONE**	
0.None	3.NO POWER	7.
1.LOCATION	4.DAMAGE/D	8.
2.ENCROACH	9.NONE	9.
Entrance Code	**0**	
1.INTERIOR	4.VACANT	7.
2.REFUSAL	5.ESTIMATE	8.
3.INFORMED	6.	9.
Information Code	**0**	
1.OWNER	4.AGENT	7.
2.RELATIVE	5.ESTIMATE	8.
3.TENANT	6.OTHER	9.

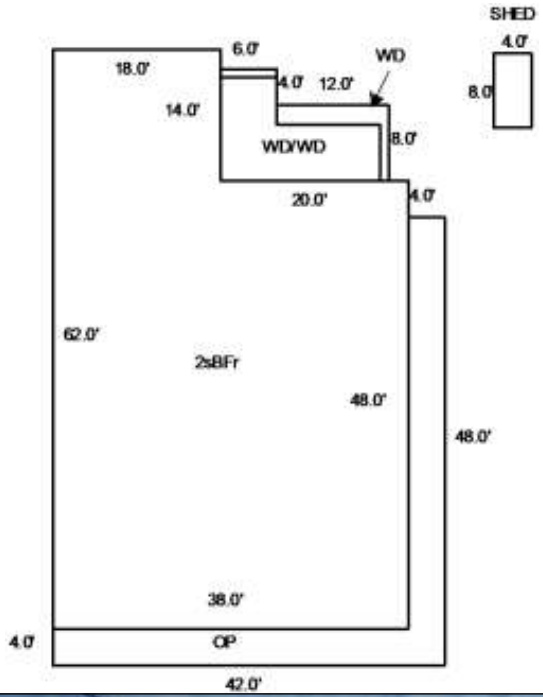

Date Inspected

Additions, Outbuildings & Improvements

Type	Year	Units	Grade	Cond	Phys.	Funct.	Sound Value
21 OPEN FRAME	0	344	0 0	0	0 %	0 %	
68 DECK	2004	168	3 100	4	0 %	100 %	
68 DECK	2004	132	3 100	4	0 %	100 %	
61	0				%	%	300
					%	%	
					%	%	
					%	%	
					%	%	
					%	%	
					%	%	

1.ONE STORY FRAM
2.TWO STORY FRAM
3.THREE STORY FR
4.1 & 1/2 STORY
5.1 & 3/4 STORY
6.2 & 1/2 STORY
21.OPEN FRAME POR
22.ENCL PCH/1SFR(
23.FRAME GARAGE
24.FRAME SHED
25.FRAME BAY WIND
26.1SFR OVERHANG
27.UNFIN BASEMENT
28.UNF ATTIC/LOFT
29.FINISHED ATTIC

Map Lot 016-043-A1 Account 2127 Location 19 PLEASANT ST Card 1 Of 1 8/11/2025

HUDGINS, JOSEPH D
HUDGINS, LISA A
1220 BAY ROAD
SARASOTA FL 34239

B7150P329

Previous Owner
HANNAH, MARGARET B
PO BOX 615

BLUE HILL ME 04614
Sale Date: 8/23/2021

Previous Owner
CURRIER, MARY SARGENT PATTERSON
c/o MARGARET HANNAH
PO BOX 615
BLUE HILL ME 04614
Sale Date: 10/31/2014

Previous Owner
CUTHBERT, PRISCILLA
799 BOUNTY SQUARE

CHARLESTON SC 29492
Sale Date: 11/26/2007

Inspection Witnessed By:

X Date

No./Date	Description	Date Insp.

Notes:

2/22/19 - REV, NAH. N/C, PHOTO TO LOTS A2 & A3
2/10/15- REV, NAH, N/C
3/9/11- REV. NAH N/C.

Blue Hill

Property Data

Neighborhood	**75 NEIGHBORHOOD 75.**
Tree Growth Year	**0**
X Coordinate	**0**
Y Coordinate	**0**
Zone/Land Use	**11 RESIDENTIAL**
Secondary Zone	
Topography	**2 ROLLING**

1.LEVEL	4.BELOW ST	7.ROUGH
2.ROLLING	5.LOW	8.
3.ABOVE ST	6.SWAMPY	9.

Utilities	**4 DRILLED WELL 3 PUBLIC SEWER**

1.SUMMER	4.DR WELL	7.SEPTIC
2.WATER	5.DUG WELL	8.SPRING
3.SEWER	6.LAKE WTR	9.NONE

Street	**3 GRAVEL**

1.PAVED	4.PROPOSED	7.
2.SEMI IMP	5.	8.
3.GRAVEL	6.	9.NONE

	0
SPRINGWORK YEAR	**0**

Sale Data

Sale Date	**8/23/2021**
Price	**368,000**
Sale Type	**2 LAND &**

1.LAND	4.MOBILE	7.
2.L & B	5.OTHER	8.
3.BUILDING	6.	9.

Financing	**9 UNKNOWN**

1.CONVENT	4.SELLER	7.UNKNOWN
2.FHA/VA	5.PRIVATE	8.
3.ASSUMED	6.CASH	9.UNKNOWN

Validity	**1 ARMS LENGTH**

1.VALID	4.SPLIT	7.RENOVATE
2.RELATED	5.PARTIAL	8.OTHER
3.DISTRESS	6.EXEMPT	9.

Verified	**5 PUBLIC RECORD**

1.BUYER	4.AGENT	7.FAMILY
2.SELLER	5.PUB REC	8.OTHER
3.LENDER	6.MLS	9.CONFID

Assessment Record

Year	Land	Buildings	Exempt	Total
2012	85,000	189,900	0	274,900
2013	72,300	161,400	10,000	223,700
2014	72,300	161,400	10,000	223,700
2015	72,300	161,400	0	233,700
2016	72,300	161,400	0	233,700
2017	72,300	161,400	0	233,700
2018	72,300	161,400	0	233,700
2019	72,300	161,400	0	233,700
2020	72,300	161,400	0	233,700
2021	72,300	161,400	0	233,700
2022	72,300	161,400	0	233,700
2023	72,300	161,400	0	233,700
2024	175,000	279,100	0	454,100
2025	175,000	279,100	0	454,100

Land Data

Front Foot	Type	Effective Frontage	Effective Depth	Influence Factor	Influence Code
11.REGULAR LOT				%	
12.SECONDARY				%	
13.EXCESS FRONTAG				%	
14.REAR LAND				%	
15.MISCELLANEOUS				%	
				%	
				%	

Square Foot	Square Feet		
16.REGULAR LOT		%	
17.SECONDARY LOT		%	
18.EXCESS LAND		%	
19.CONDOMINIUM		%	
20.MISCELLANEOUS		%	
		%	
		%	

Fract. Acre	Acreage/Sites			
21.HOUSELOT(FRCT)	43	1.00	100 %	0
22.BASELOT(FRCT)			%	
23.REAR(FRCT)			%	
Acres			%	
24.HOUSELOT			%	
25.BASELOT			%	
26.FRONTAGE 1			%	
27.FRONTAGE 2			%	
28.REAR LAND 1				
29.REAR LAND 2				

Total Acreage 0.00

Influence Codes

1.USE
2.R/W
3.TOPOGRAPHY
4.SIZE
5.ACCESS
6.RESTRICTIONS
7.SHAPE
8.SEMI-IMPROVED
9.FRACTIONAL
Acres
30.REAR LAND 3
31.REAR LAND 4
32.PASTURE
33.CROP
34.HORTICUL I
35.HORTUCUL II
36.ORCHARD
37.SOFTWOOD
38.MIXED WOOD
39.HARDWOOD
40.WASTE
41.GRAVEL PIT
42.MOBILE HOME SI
43.CONDO SITE
44.EXTRA SET OF L
45.M H HOOK-UP
46.HOLE/SITE

Blue Hill

Map Lot 016-043-A1 | Account 2127 | Location 19 PLEASANT ST | Card 1 Of 1 | 8/11/2025

Building Style	**9 CONDO**	
1.CONV.	5.COLONIAL	9.CONDO
2.RANCH	6.SPLIT	10.
3.R RANCH	7.CONTEMP	11.
4.CAPE	8.COTTAGE	12.
Dwelling Units	**1**	
Other Units	**0**	
Stories	**3 THREE STORY**	
1.1	4.1.5	7.3.5
2.2	5.1.75	8.4
3.3	6.2.5	9.
Exterior Walls	**1 WOOD SIDING**	
1.WOOD	5.SHINGLE	9.OTHER
2.VIN/AL	6.BRK/STN	10.ALUM
3.COMPOS.	7.SINGLE	11.LOG
4.ASBESTOS	8.HARDY/CO	12.STONE
Roof Surface	**1 ASPHALT SHINGLES**	
1.ASPHALT	4.COMPOSIT	7.ROLL
2.SLATE	5.WOOD	8.
3.METAL	6.OTHER	9.
SF Masonry Trim	**0**	
	0	
	0	
Year Built	**2001**	
Year Remodeled	**0**	
Foundation	**5 CONCRETE SLAB**	
1.CONCRETE	4.WOOD	7.
2.C BLOCK	5.SLAB	8.
3.BR/STONE	6.PIERS	9.
Basement	**9 NO BASEMENT**	
1.1/4 BMT	4.FULL BMT	7.
2.1/2 BMT	5.NONE	8.
3.3/4 BMT	6.	9.NONE
Bsmt Gar # Cars	**0**	
Wet Basement	**9 NO BASEMENT**	
1.DRY	4.DIRT FLR	7.
2.DAMP	5.	8.
3.WET	6.	9.

SF Bsmt Living	**0**	
Fin Bsmt Grade	**0 0**	
	0	
Heat Type	**100%**	**5 FORCED WARM AIR**
1.HWBB	5.FWA	9.NO HEAT
2.HWCI	6.GRAVWA	10.
3.H PUMP	7.ELECTRIC	11.
4.RADIANT	8.FL/WALL	12.
Cool Type	**0%**	**9 NONE**
1.REFRIG	4.W&C AIR	7.
2.EVAPOR	5.	8.
3.H PUMP	6.	9.NONE
Kitchen Style	**2 TYPICAL**	
1.MODERN	4.OBSOLETE	7.
2.TYPICAL	5.	8.
3.OLD TYPE	6.	9.NONE
Bath(s) Style	**2 TYPICAL BATH(S)**	
1.MODERN	4.OBSOLETE	7.
2.TYPICAL	5.	8.
3.OLD TYPE	6.	9.NONE
# Rooms	**0**	
# Bedrooms	**0**	
# Full Baths	**1**	
# Half Baths	**1**	
# Addn Fixtures	**0**	
# Fireplaces	**0**	

TRIO

Layout	**1 TYPICAL**	
1.TYPICAL	4.	7.
2.INADEQ	5.	8.
3.	6.	9.
Attic	**9 NONE**	
1.1/4 FIN	4.FULL FIN	7.
2.1/2 FIN	5.FL/STAIR	8.
3.3/4 FIN	6.	9.NONE
Insulation	**1 FULL**	
1.FULL	4.MINIMAL	7.
2.HEAVY	5.PARTIAL	8.
3.CAPPED	6.	9.NONE
Unfinished %	**15%**	
Grade & Factor	**4 B 110%**	
1.E GRADE	4.B GRADE	7.AAA GRAD
2.D GRADE	5.A GRADE	8.M&S PRIC
3.C GRADE	6.AA GRADE	9.SAME
SQFT (Footprint)	**560**	
Condition	**6 GOOD**	
1.POOR	4.AVG	7.V G
2.FAIR	5.AVG+	8.EXC
3.AVG-	6.GOOD	9.SAME
Phys. % Good	**0%**	
Funct. % Good	**100%**	
Functional Code	**9 NONE**	
1.INCOMP	4.PL/HT	7.
2.OVERBLT	5.DAMAGE/D	8.
3.STYLE	6.	9.NONE
Econ. % Good	**100%**	
Economic Code	**NONE**	
0.None	3.NO POWER	7.
1.LOCATION	4.DAMAGE/D	8.
2.ENCROACH	9.NONE	9.
Entrance Code	**5 ESTIMATED**	
1.INTERIOR	4.VACANT	7.
2.REFUSAL	5.ESTIMATE	8.
3.INFORMED	6.	9.
Information Code	**5 ESTIMATE**	
1.OWNER	4.AGENT	7.
2.RELATIVE	5.ESTIMATE	8.
3.TENANT	6.OTHER	9.

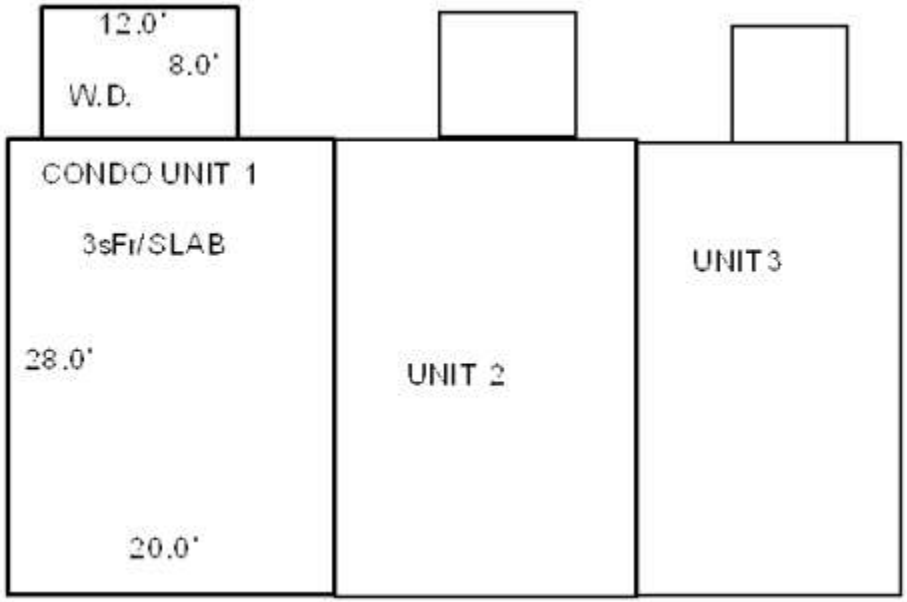

Date Inspected 5/09/2001

Additions, Outbuildings & Improvements

Type	Year	Units	Grade	Cond	Phys.	Funct.	Sound Value
68 DECK	0	96	0 0	0	0 %	0 %	
					%	%	
					%	%	
					%	%	
					%	%	
					%	%	
					%	%	
					%	%	
					%	%	
					%	%	

1.ONE STORY FRAM
2.TWO STORY FRAM
3.THREE STORY FR
4.1 & 1/2 STORY
5.1 & 3/4 STORY
6.2 & 1/2 STORY
21.OPEN FRAME POR
22.ENCL PCH/1SFR(
23.FRAME GARAGE
24.FRAME SHED
25.FRAME BAY WIND
26.1SFR OVERHANG
27.UNFIN BASEMENT
28.UNF ATTIC/LOFT
29.FINISHED ATTIC

Map Lot 016-043-A2 Account 2341 Location 19 PLEASANT ST Card 1 Of 1 8/11/2025

VER LEE, PETER
STOWELL, PATRICIA A
49 VANCE AVE
BANGOR ME 04401

B3528P295

Previous Owner
TATUM, CHRISTOPHER
TATUM, NANCY S.
493 BURPEE HILL ROAD
NEW LONDON NH 03257
Sale Date: 7/22/2005

Previous Owner
GRAY INVESTMENTS LLC
PO BOX 402

BLUE HILL ME 04614

Previous Owner
PIONEER PRIVATE CAPITAL
215 COMMERCIAL STREET

PORTLAND ME 04112

Inspection Witnessed By:

X Date

No./Date	Description	Date Insp.

Notes:
2/22/19 - REV, NAH, N/C, PIC FROM LOT A1
2/10/15 - REV, NAH, N/C
3/9/11- REV. NAH N/C.

Blue Hill

Property Data

Neighborhood **75 NEIGHBORHOOD 75.**

Tree Growth Year **0**

X Coordinate **0**

Y Coordinate **0**

Zone/Land Use **11 RESIDENTIAL**

Secondary Zone

Topography **2 ROLLING**

1.LEVEL 4.BELOW ST 7.ROUGH
2.ROLLING 5.LOW 8.
3.ABOVE ST 6.SWAMPY 9.

Utilities **4 DRILLED WELL 3 PUBLIC SEWER**

1.SUMMER 4.DR WELL 7.SEPTIC
2.WATER 5.DUG WELL 8.SPRING
3.SEWER 6.LAKE WTR 9.NONE

Street **3 GRAVEL**

1.PAVED 4.PROPOSED 7.
2.SEMI IMP 5. 8.
3.GRAVEL 6. 9.NONE

0

SPRINGWORK YEAR **0**

Sale Data

Sale Date **7/22/2005**

Price **275,000**

Sale Type **2 LAND &**

1.LAND 4.MOBILE 7.
2.L & B 5.OTHER 8.
3.BUILDING 6. 9.

Financing **7 UNKNOWN.....**

1.CONVENT 4.SELLER 7.UNKNOWN
2.FHA/VA 5.PRIVATE 8.
3.ASSUMED 6.CASH 9.UNKNOWN

Validity **1 ARMS LENGTH**

1.VALID 4.SPLIT 7.RENOVATE
2.RELATED 5.PARTIAL 8.OTHER
3.DISTRESS 6.EXEMPT 9.

Verified

1.BUYER 4.AGENT 7.FAMILY
2.SELLER 5.PUB REC 8.OTHER
3.LENDER 6.MLS 9.CONFID

Assessment Record

Year	Land	Buildings	Exempt	Total
2012	85,000	189,900	0	274,900
2013	72,300	161,400	0	233,700
2014	72,300	161,400	0	233,700
2015	72,300	161,400	0	233,700
2016	72,300	161,400	0	233,700
2017	72,300	161,400	0	233,700
2018	72,300	161,400	0	233,700
2019	72,300	161,400	0	233,700
2020	72,300	161,400	0	233,700
2021	72,300	161,400	0	233,700
2022	72,300	161,400	0	233,700
2023	72,300	161,400	0	233,700
2024	175,000	279,100	0	454,100
2025	175,000	279,100	0	454,100

Land Data

Front Foot	Type	Effective Frontage	Effective Depth	Influence Factor	Influence Code
11.REGULAR LOT				%	
12.SECONDARY				%	
13.EXCESS FRONTAG				%	
14.REAR LAND				%	
15.MISCELLANEOUS				%	
				%	
				%	
Square Foot		**Square Feet**			
16.REGULAR LOT				%	
17.SECONDARY LOT				%	
18.EXCESS LAND				%	
19.CONDOMINIUM				%	
20.MISCELLANEOUS				%	
				%	
				%	
Fract. Acre		**Acreage/Sites**			
21.HOUSELOT(FRCT)	43	1.00		100 %	0
22.BASELOT(FRCT)				%	
23.REAR(FRCT)				%	
Acres				%	
24.HOUSELOT				%	
25.BASELOT				%	
26.FRONTAGE 1				%	
27.FRONTAGE 2				%	
28.REAR LAND 1					
29.REAR LAND 2					

Total Acreage 0.00

Influence Codes

1.USE
2.R/W
3.TOPOGRAPHY
4.SIZE
5.ACCESS
6.RESTRICTIONS
7.SHAPE
8.SEMI-IMPROVED
9.FRACTIONAL
Acres
30.REAR LAND 3
31.REAR LAND 4
32.PASTURE
33.CROP
34.HORTICUL I
35.HORTUCUL II
36.ORCHARD
37.SOFTWOOD
38.MIXED WOOD
39.HARDWOOD
40.WASTE
41.GRAVEL PIT
42.MOBILE HOME SI
43.CONDO SITE
44.EXTRA SET OF L
45.M H HOOK-UP
46.HOLE/SITE

Blue Hill

Map Lot 016-043-A2 | Account 2341 | Location 19 PLEASANT ST | Card 1 Of 1 | 8/11/2025

Building Style	**9 CONDO**	
1.CONV.	5.COLONIAL	9.CONDO
2.RANCH	6.SPLIT	10.
3.R RANCH	7.CONTEMP	11.
4.CAPE	8.COTTAGE	12.
Dwelling Units	**1**	
Other Units	**0**	
Stories	**3 THREE STORY**	
1.1	4.1.5	7.3.5
2.2	5.1.75	8.4
3.3	6.2.5	9.
Exterior Walls	**1 WOOD SIDING**	
1.WOOD	5.SHINGLE	9.OTHER
2.VIN/AL	6.BRK/STN	10.ALUM
3.COMPOS.	7.SINGLE	11.LOG
4.ASBESTOS	8.HARDY/CO	12.STONE
Roof Surface	**1 ASPHALT SHINGLES**	
1.ASPHALT	4.COMPOSIT	7.ROLL
2.SLATE	5.WOOD	8.
3.METAL	6.OTHER	9.
SF Masonry Trim	**0**	
	0	
	0	
Year Built	**2001**	
Year Remodeled	**0**	
Foundation	**5 CONCRETE SLAB**	
1.CONCRETE	4.WOOD	7.
2.C BLOCK	5.SLAB	8.
3.BR/STONE	6.PIERS	9.
Basement	**9 NO BASEMENT**	
1.1/4 BMT	4.FULL BMT	7.
2.1/2 BMT	5.NONE	8.
3.3/4 BMT	6.	9.NONE
Bsmt Gar # Cars	**0**	
Wet Basement	**9 NO BASEMENT**	
1.DRY	4.DIRT FLR	7.
2.DAMP	5.	8.
3.WET	6.	9.

SF Bsmt Living	**0**	
Fin Bsmt Grade	**0 0**	
	0	
Heat Type	**100%**	**5 FORCED WARM AIR**
1.HWBB	5.FWA	9.NO HEAT
2.HWCI	6.GRAVWA	10.
3.H PUMP	7.ELECTRIC	11.
4.RADIANT	8.FL/WALL	12.
Cool Type	**0%**	**9 NONE**
1.REFRIG	4.W&C AIR	7.
2.EVAPOR	5.	8.
3.H PUMP	6.	9.NONE
Kitchen Style	**2 TYPICAL**	
1.MODERN	4.OBSOLETE	7.
2.TYPICAL	5.	8.
3.OLD TYPE	6.	9.NONE
Bath(s) Style	**2 TYPICAL BATH(S)**	
1.MODERN	4.OBSOLETE	7.
2.TYPICAL	5.	8.
3.OLD TYPE	6.	9.NONE
# Rooms	**0**	
# Bedrooms	**0**	
# Full Baths	**1**	
# Half Baths	**1**	
# Addn Fixtures	**0**	
# Fireplaces	**0**	

TRIO

Layout	**1 TYPICAL**	
1.TYPICAL	4.	7.
2.INADEQ	5.	8.
3.	6.	9.
Attic	**9 NONE**	
1.1/4 FIN	4.FULL FIN	7.
2.1/2 FIN	5.FL/STAIR	8.
3.3/4 FIN	6.	9.NONE
Insulation	**1 FULL**	
1.FULL	4.MINIMAL	7.
2.HEAVY	5.PARTIAL	8.
3.CAPPED	6.	9.NONE
Unfinished %	**15%**	
Grade & Factor	**4 B 110%**	
1.E GRADE	4.B GRADE	7.AAA GRAD
2.D GRADE	5.A GRADE	8.M&S PRIC
3.C GRADE	6.AA GRADE	9.SAME
SQFT (Footprint)	**560**	
Condition	**6 GOOD**	
1.POOR	4.AVG	7.V G
2.FAIR	5.AVG+	8.EXC
3.AVG-	6.GOOD	9.SAME
Phys. % Good	**0%**	
Funct. % Good	**100%**	
Functional Code	**9 NONE**	
1.INCOMP	4.PL/HT	7.
2.OVERBLT	5.DAMAGE/D	8.
3.STYLE	6.	9.NONE
Econ. % Good	**100%**	
Economic Code	**NONE**	
0.None	3.NO POWER	7.
1.LOCATION	4.DAMAGE/D	8.
2.ENCROACH	9.NONE	9.
Entrance Code	**5 ESTIMATED**	
1.INTERIOR	4.VACANT	7.
2.REFUSAL	5.ESTIMATE	8.
3.INFORMED	6.	9.
Information Code	**5 ESTIMATE**	
1.OWNER	4.AGENT	7.
2.RELATIVE	5.ESTIMATE	8.
3.TENANT	6.OTHER	9.

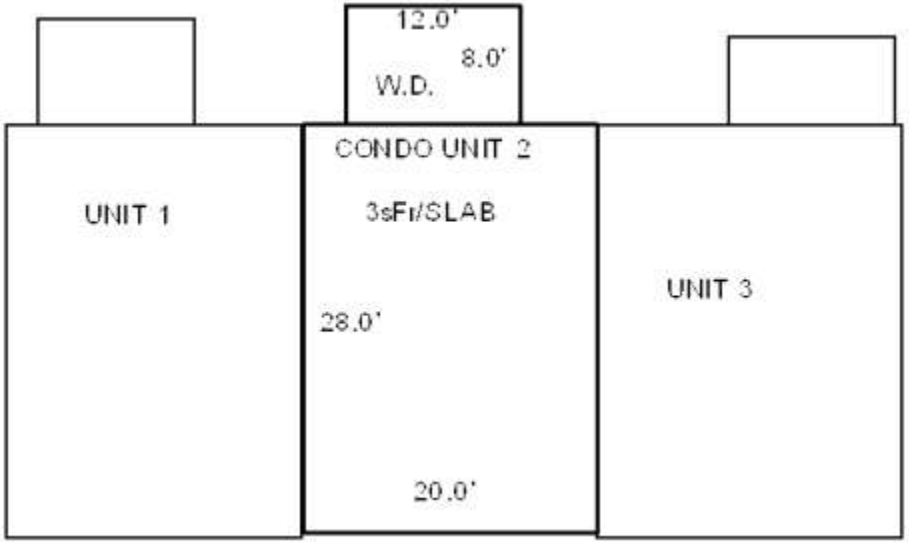

Date Inspected 5/09/2001

Additions, Outbuildings & Improvements

Type	Year	Units	Grade	Cond	Phys.	Funct.	Sound Value
68 DECK	0	96	0 0	0	0 %	0 %	
					%	%	
					%	%	
					%	%	
					%	%	
					%	%	
					%	%	
					%	%	
					%	%	
					%	%	

1.ONE STORY FRAM
2.TWO STORY FRAM
3.THREE STORY FR
4.1 & 1/2 STORY
5.1 & 3/4 STORY
6.2 & 1/2 STORY
21.OPEN FRAME POR
22.ENCL PCH/1SFR(
23.FRAME GARAGE
24.FRAME SHED
25.FRAME BAY WIND
26.1SFR OVERHANG
27.UNFIN BASEMENT
28.UNF ATTIC/LOFT
29.FINISHED ATTIC

Map Lot 016-043-A3 | Account 2342 | Location 19 PLEASANT ST | Card 1 Of 1 | 8/11/2025

ELLIOT, BRANDT R
ELLIOT, SARA C
500 ELIOT STREET
MILTON MA 02186

B7166P288

Previous Owner
SMITH, MARILYN D
SMITH, THOMAS
PO BOX 697
BLUE HILL ME 04614
Sale Date: 11/01/2021

Previous Owner
MEYER, PETER E
PO BOX 155

BIDDEFORD POOL ME 04006
Sale Date: 9/07/2018

Previous Owner
SEDGWICK, DAVID E.& JEANNE D.
PO BOX 341

SORRENTO ME 04677
Sale Date: 1/03/2014

Inspection Witnessed By:

X Date

No./Date	Description	Date Insp.

Notes:
2/22/19 - REV, NAH, N/C, PIC FROM LOT A1
3/9/11- REV. NAH N/C.

Blue Hill

Property Data

Neighborhood	**75 NEIGHBORHOOD 75.**
Tree Growth Year	**0**
X Coordinate	**0**
Y Coordinate	**0**
Zone/Land Use	**11 RESIDENTIAL**
Secondary Zone	
Topography	**2 ROLLING**

1.LEVEL 4.BELOW ST 7.ROUGH
2.ROLLING 5.LOW 8.
3.ABOVE ST 6.SWAMPY 9.

Utilities **4 DRILLED WELL 3 PUBLIC SEWER**

1.SUMMER 4.DR WELL 7.SEPTIC
2.WATER 5.DUG WELL 8.SPRING
3.SEWER 6.LAKE WTR 9.NONE

Street **3 GRAVEL**

1.PAVED 4.PROPOSED 7.
2.SEMI IMP 5. 8.
3.GRAVEL 6. 9.NONE

0

SPRINGWORK YEAR **0**

Sale Data

Sale Date	**11/01/2021**
Price	**365,000**
Sale Type	**5 OTHER**

1.LAND 4.MOBILE 7.
2.L & B 5.OTHER 8.
3.BUILDING 6. 9.

Financing **9 UNKNOWN**

1.CONVENT 4.SELLER 7.UNKNOWN
2.FHA/VA 5.PRIVATE 8.
3.ASSUMED 6.CASH 9.UNKNOWN

Validity **1 ARMS LENGTH**

1.VALID 4.SPLIT 7.RENOVATE
2.RELATED 5.PARTIAL 8.OTHER
3.DISTRESS 6.EXEMPT 9.

Verified **5 PUBLIC RECORD**

1.BUYER 4.AGENT 7.FAMILY
2.SELLER 5.PUB REC 8.OTHER
3.LENDER 6.MLS 9.CONFID

Assessment Record

Year	Land	Buildings	Exempt	Total
2012	85,000	189,900	0	274,900
2013	72,300	161,400	0	233,700
2014	72,300	161,400	0	233,700
2015	72,300	161,400	0	233,700
2016	72,300	161,400	0	233,700
2017	72,300	161,400	0	233,700
2018	72,300	161,400	0	233,700
2019	72,300	161,400	0	233,700
2020	72,300	161,400	0	233,700
2021	72,300	161,400	0	233,700
2022	72,300	161,400	0	233,700
2023	72,300	161,400	0	233,700
2024	175,000	279,100	0	454,100
2025	175,000	279,100	0	454,100

Land Data

Front Foot	Type	Effective Frontage	Effective Depth	Influence Factor	Influence Code
11.REGULAR LOT				%	
12.SECONDARY				%	
13.EXCESS FRONTAG				%	
14.REAR LAND				%	
15.MISCELLANEOUS				%	
				%	
				%	
Square Foot		**Square Feet**			
16.REGULAR LOT				%	
17.SECONDARY LOT				%	
18.EXCESS LAND				%	
19.CONDOMINIUM				%	
20.MISCELLANEOUS				%	
				%	
				%	
Fract. Acre		**Acreage/Sites**			
21.HOUSELOT(FRCT)	43		1.00	100 %	0
22.BASELOT(FRCT)				%	
23.REAR(FRCT)				%	
Acres				%	
24.HOUSELOT				%	
25.BASELOT				%	
26.FRONTAGE 1				%	
27.FRONTAGE 2				%	
28.REAR LAND 1				%	
29.REAR LAND 2				%	

Total Acreage 0.00

Influence Codes

1.USE
2.R/W
3.TOPOGRAPHY
4.SIZE
5.ACCESS
6.RESTRICTIONS
7.SHAPE
8.SEMI-IMPROVED
9.FRACTIONAL
Acres
30.REAR LAND 3
31.REAR LAND 4
32.PASTURE
33.CROP
34.HORTICUL I
35.HORTUCUL II
36.ORCHARD
37.SOFTWOOD
38.MIXED WOOD
39.HARDWOOD
40.WASTE
41.GRAVEL PIT
42.MOBILE HOME SI
43.CONDO SITE
44.EXTRA SET OF L
45.M H HOOK-UP
46.HOLE/SITE

Blue Hill

Map Lot 016-043-A3 | Account 2342 | Location 19 PLEASANT ST | Card 1 Of 1 | 8/11/2025

Building Style	**9 CONDO**	
1.CONV.	5.COLONIAL	9.CONDO
2.RANCH	6.SPLIT	10.
3.R RANCH	7.CONTEMP	11.
4.CAPE	8.COTTAGE	12.
Dwelling Units	**1**	
Other Units	**0**	
Stories	**3 THREE STORY**	
1.1	4.1.5	7.3.5
2.2	5.1.75	8.4
3.3	6.2.5	9.
Exterior Walls	**1 WOOD SIDING**	
1.WOOD	5.SHINGLE	9.OTHER
2.VIN/AL	6.BRK/STN	10.ALUM
3.COMPOS.	7.SINGLE	11.LOG
4.ASBESTOS	8.HARDY/CO	12.STONE
Roof Surface	**1 ASPHALT SHINGLES**	
1.ASPHALT	4.COMPOSIT	7.ROLL
2.SLATE	5.WOOD	8.
3.METAL	6.OTHER	9.
SF Masonry Trim	**0**	
	0	
	0	
Year Built	**2001**	
Year Remodeled	**0**	
Foundation	**5 CONCRETE SLAB**	
1.CONCRETE	4.WOOD	7.
2.C BLOCK	5.SLAB	8.
3.BR/STONE	6.PIERS	9.
Basement	**9 NO BASEMENT**	
1.1/4 BMT	4.FULL BMT	7.
2.1/2 BMT	5.NONE	8.
3.3/4 BMT	6.	9.NONE
Bsmt Gar # Cars	**0**	
Wet Basement	**9 NO BASEMENT**	
1.DRY	4.DIRT FLR	7.
2.DAMP	5.	8.
3.WET	6.	9.

SF Bsmt Living	**0**	
Fin Bsmt Grade	**0 0**	
	0	
Heat Type	**100%**	**5 FORCED WARM AIR**
1.HWBB	5.FWA	9.NO HEAT
2.HWCI	6.GRAVWA	10.
3.H PUMP	7.ELECTRIC	11.
4.RADIANT	8.FL/WALL	12.
Cool Type	**0%**	**9 NONE**
1.REFRIG	4.W&C AIR	7.
2.EVAPOR	5.	8.
3.H PUMP	6.	9.NONE
Kitchen Style	**2 TYPICAL**	
1.MODERN	4.OBSOLETE	7.
2.TYPICAL	5.	8.
3.OLD TYPE	6.	9.NONE
Bath(s) Style	**2 TYPICAL BATH(S)**	
1.MODERN	4.OBSOLETE	7.
2.TYPICAL	5.	8.
3.OLD TYPE	6.	9.NONE
# Rooms	**0**	
# Bedrooms	**0**	
# Full Baths	**1**	
# Half Baths	**1**	
# Addn Fixtures	**0**	
# Fireplaces	**0**	

TRIO

Layout	**1 TYPICAL**	
1.TYPICAL	4.	7.
2.INADEQ	5.	8.
3.	6.	9.
Attic	**9 NONE**	
1.1/4 FIN	4.FULL FIN	7.
2.1/2 FIN	5.FL/STAIR	8.
3.3/4 FIN	6.	9.NONE
Insulation	**1 FULL**	
1.FULL	4.MINIMAL	7.
2.HEAVY	5.PARTIAL	8.
3.CAPPED	6.	9.NONE
Unfinished %	**15%**	
Grade & Factor	**4 B 110%**	
1.E GRADE	4.B GRADE	7.AAA GRAD
2.D GRADE	5.A GRADE	8.M&S PRIC
3.C GRADE	6.AA GRADE	9.SAME
SQFT (Footprint)	**560**	
Condition	**6 GOOD**	
1.POOR	4.AVG	7.V G
2.FAIR	5.AVG+	8.EXC
3.AVG-	6.GOOD	9.SAME
Phys. % Good	**0%**	
Funct. % Good	**100%**	
Functional Code	**9 NONE**	
1.INCOMP	4.PL/HT	7.
2.OVERBLT	5.DAMAGE/D	8.
3.STYLE	6.	9.NONE
Econ. % Good	**100%**	
Economic Code	**NONE**	
0.None	3.NO POWER	7.
1.LOCATION	4.DAMAGE/D	8.
2.ENCROACH	9.NONE	9.
Entrance Code	**5 ESTIMATED**	
1.INTERIOR	4.VACANT	7.
2.REFUSAL	5.ESTIMATE	8.
3.INFORMED	6.	9.
Information Code	**5 ESTIMATE**	
1.OWNER	4.AGENT	7.
2.RELATIVE	5.ESTIMATE	8.
3.TENANT	6.OTHER	9.

Date Inspected 5/09/2001

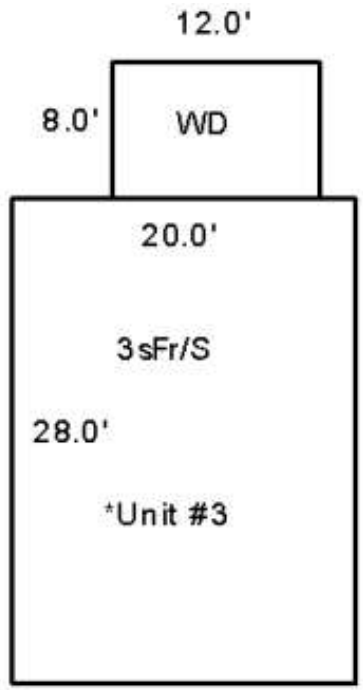

Additions, Outbuildings & Improvements

Type	Year	Units	Grade	Cond	Phys.	Funct.	Sound Value
68 DECK	0	96	0 0	0	0 %	0 %	
					%	%	
					%	%	
					%	%	
					%	%	
					%	%	
					%	%	
					%	%	
					%	%	
					%	%	

1.ONE STORY FRAM
2.TWO STORY FRAM
3.THREE STORY FR
4.1 & 1/2 STORY
5.1 & 3/4 STORY
6.2 & 1/2 STORY
21.OPEN FRAME POR
22.ENCL PCH/1SFR(
23.FRAME GARAGE
24.FRAME SHED
25.FRAME BAY WIND
26.1SFR OVERHANG
27.UNFIN BASEMENT
28.UNF ATTIC/LOFT
29.FINISHED ATTIC

Map Lot 016-044 | Account 1206 | Location 86 MAIN ST | Card 1 Of 1 | 8/11/2025

FOUR CHIMNEYS LLC
C/O MATTHEW ELLIOTT
PO BOX 318
BLUE HILL ME 04614

B2848P364

Property Data

Neighborhood **6 NEIGHBORHOOD 6.**

Tree Growth Year **0**

X Coordinate **0**

Y Coordinate **0**

Zone/Land Use **21 COMMERCIAL USE**

Secondary Zone **11 & RESIDENTIAL**

Topography **1 LEVEL**

1.LEVEL	4.BELOW ST	7.ROUGH
2.ROLLING	5.LOW	8.
3.ABOVE ST	6.SWAMPY	9.

Utilities **4 DRILLED WELL 3 PUBLIC SEWER**

1.SUMMER	4.DR WELL	7.SEPTIC
2.WATER	5.DUG WELL	8.SPRING
3.SEWER	6.LAKE WTR	9.NONE

Street **1 PAVED**

1.PAVED	4.PROPOSED	7.
2.SEMI IMP	5.	8.
3.GRAVEL	6.	9.NONE

0

SPRINGWORK YEAR **0**

Sale Data

Sale Date

Price

Sale Type

1.LAND	4.MOBILE	7.
2.L & B	5.OTHER	8.
3.BUILDING	6.	9.

Financing

1.CONVENT	4.SELLER	7.UNKNOWN
2.FHA/VA	5.PRIVATE	8.
3.ASSUMED	6.CASH	9.UNKNOWN

Validity

1.VALID	4.SPLIT	7.RENOVATE
2.RELATED	5.PARTIAL	8.OTHER
3.DISTRESS	6.EXEMPT	9.

Verified

1.BUYER	4.AGENT	7.FAMILY
2.SELLER	5.PUB REC	8.OTHER
3.LENDER	6.MLS	9.CONFID

Assessment Record

Year	Land	Buildings	Exempt	Total
2012	210,500	336,100	0	546,600
2013	178,900	285,700	0	464,600
2014	178,900	285,700	0	464,600
2015	178,900	280,500	0	459,400
2016	178,900	280,500	0	459,400
2017	178,900	280,500	0	459,400
2018	178,900	280,500	0	459,400
2019	178,900	280,500	0	459,400
2020	178,900	280,500	0	459,400
2021	178,900	280,500	0	459,400
2022	178,900	280,500	0	459,400
2023	178,900	280,500	0	459,400
2024	170,800	562,900	0	733,700
2025	170,800	562,900	0	733,700

Land Data

Front Foot	Type	Effective Frontage	Effective Depth	Influence Factor	Influence Code
11.REGULAR LOT				%	
12.SECONDARY				%	
13.EXCESS FRONTAG				%	
14.REAR LAND				%	
15.MISCELLANEOUS				%	
				%	
				%	
Square Foot		**Square Feet**			
16.REGULAR LOT				%	
17.SECONDARY LOT				%	
18.EXCESS LAND				%	
19.CONDOMINIUM				%	
20.MISCELLANEOUS				%	
				%	
				%	
Fract. Acre		**Acreage/Sites**			
21.HOUSELOT(FRCT)	21	0.25	100	%	0
22.BASELOT(FRCT)	28	0.15	100	%	0
23.REAR(FRCT)				%	
Acres				%	
24.HOUSELOT				%	
25.BASELOT				%	
26.FRONTAGE 1				%	
27.FRONTAGE 2				%	
28.REAR LAND 1				%	
29.REAR LAND 2				%	

Total Acreage 0.40

Influence Codes

1.USE
2.R/W
3.TOPOGRAPHY
4.SIZE
5.ACCESS
6.RESTRICTIONS
7.SHAPE
8.SEMI-IMPROVED
9.FRACTIONAL
Acres
30.REAR LAND 3
31.REAR LAND 4
32.PASTURE
33.CROP
34.HORTICUL I
35.HORTUCUL II
36.ORCHARD
37.SOFTWOOD
38.MIXED WOOD
39.HARDWOOD
40.WASTE
41.GRAVEL PIT
42.MOBILE HOME SI
43.CONDO SITE
44.EXTRA SET OF L
45.M H HOOK-UP
46.HOLE/SITE

Inspection Witnessed By:

X Date

No./Date	Description	Date Insp.

Notes:

3/26/24 ROOF REPAIRED, REMOVE SHED
2/11/15 REV W/MR, ADJ LIST, ADJ GRADE AND COND SHEDS (HEAT IS RADIANT)
3/9/11- REV. W/MR. ADJ. HEAT TYPE.

Blue Hill

Blue Hill

Map Lot 016-044 | Account 1206 | Location 86 MAIN ST | Card 1 Of 1 | 8/11/2025

Building Style	**1 CONVENTIONAL**	
1.CONV.	5.COLONIAL	9.CONDO
2.RANCH	6.SPLIT	10.
3.R RANCH	7.CONTEMP	11.
4.CAPE	8.COTTAGE	12.
Dwelling Units	**1**	
Other Units	**1**	
Stories	**5 ONE & 3/4 STORY**	
1.1	4.1.5	7.3.5
2.2	5.1.75	8.4
3.3	6.2.5	9.
Exterior Walls	**1 WOOD SIDING**	
1.WOOD	5.SHINGLE	9.OTHER
2.VIN/AL	6.BRK/STN	10.ALUM
3.COMPOS.	7.SINGLE	11.LOG
4.ASBESTOS	8.HARDY/CO	12.STONE
Roof Surface	**5 WOOD SHINGLES**	
1.ASPHALT	4.COMPOSIT	7.ROLL
2.SLATE	5.WOOD	8.
3.METAL	6.OTHER	9.
SF Masonry Trim	**0**	
	0	
	0	
Year Built	**1834**	
Year Remodeled	**0**	
Foundation	**3 BRICK &/OR STONE**	
1.CONCRETE	4.WOOD	7.
2.C BLOCK	5.SLAB	8.
3.BR/STONE	6.PIERS	9.
Basement	**4 FULL BASEMENT**	
1.1/4 BMT	4.FULL BMT	7.
2.1/2 BMT	5.NONE	8.
3.3/4 BMT	6.	9.NONE
Bsmt Gar # Cars	**0**	
Wet Basement	**2 DAMP BASEMENT**	
1.DRY	4.DIRT FLR	7.
2.DAMP	5.	8.
3.WET	6.	9.

SF Bsmt Living	**0**	
Fin Bsmt Grade	**0 0**	
	0	
Heat Type	**100%**	**4 RADIANT**
1.HWBB	5.FWA	9.NO HEAT
2.HWCI	6.GRAVWA	10.
3.H PUMP	7.ELECTRIC	11.
4.RADIANT	8.FL/WALL	12.
Cool Type	**0%**	**9 NONE**
1.REFRIG	4.W&C AIR	7.
2.EVAPOR	5.	8.
3.H PUMP	6.	9.NONE
Kitchen Style	**2 TYPICAL**	
1.MODERN	4.OBSOLETE	7.
2.TYPICAL	5.	8.
3.OLD TYPE	6.	9.NONE
Bath(s) Style	**2 TYPICAL BATH(S)**	
1.MODERN	4.OBSOLETE	7.
2.TYPICAL	5.	8.
3.OLD TYPE	6.	9.NONE
# Rooms	**0**	
# Bedrooms	**0**	
# Full Baths	**2**	
# Half Baths	**1**	
# Addn Fixtures	**1**	
# Fireplaces	**0**	

TRIO

Layout	**1 TYPICAL**	
1.TYPICAL	4.	7.
2.INADEQ	5.	8.
3.	6.	9.
Attic	**9 NONE**	
1.1/4 FIN	4.FULL FIN	7.
2.1/2 FIN	5.FL/STAIR	8.
3.3/4 FIN	6.	9.NONE
Insulation	**1 FULL**	
1.FULL	4.MINIMAL	7.
2.HEAVY	5.PARTIAL	8.
3.CAPPED	6.	9.NONE
Unfinished %	**0%**	
Grade & Factor	**5 A 120%**	
1.E GRADE	4.B GRADE	7.AAA GRAD
2.D GRADE	5.A GRADE	8.M&S PRIC
3.C GRADE	6.AA GRADE	9.SAME
SQFT (Footprint)	**1054**	
Condition	**6 GOOD**	
1.POOR	4.AVG	7.V G
2.FAIR	5.AVG+	8.EXC
3.AVG-	6.GOOD	9.SAME
Phys. % Good	**0%**	
Funct. % Good	**100%**	
Functional Code	**9 NONE**	
1.INCOMP	4.PL/HT	7.
2.OVERBLT	5.DAMAGE/D	8.
3.STYLE	6.	9.NONE
Econ. % Good	**100%**	
Economic Code	**NONE**	
0.None	3.NO POWER	7.
1.LOCATION	4.DAMAGE/D	8.
2.ENCROACH	9.NONE	9.
Entrance Code	**0**	
1.INTERIOR	4.VACANT	7.
2.REFUSAL	5.ESTIMATE	8.
3.INFORMED	6.	9.
Information Code	**0**	
1.OWNER	4.AGENT	7.
2.RELATIVE	5.ESTIMATE	8.
3.TENANT	6.OTHER	9.

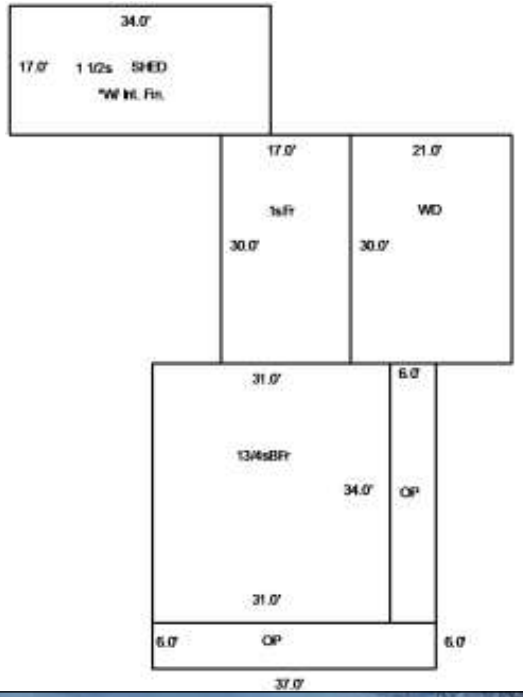

Date Inspected

Additions, Outbuildings & Improvements

Type	Year	Units	Grade	Cond	Phys.	Funct.	Sound Value
1 ONE STORY	0	510	0 0	0	0 %	0 %	
73 1 1/2S SHED	0	578	4 100	5	0 %	100 %	
68 DECK	0	630	0 0	0	0 %	0 %	
21 OPEN FRAME	0	204	0 0	0	0 %	0 %	
21 OPEN FRAME	0	222	0 0	0	0 %	0 %	
					%	%	
					%	%	
					%	%	
					%	%	
					%	%	

1.ONE STORY FRAM
2.TWO STORY FRAM
3.THREE STORY FR
4.1 & 1/2 STORY
5.1 & 3/4 STORY
6.2 & 1/2 STORY
21.OPEN FRAME POR
22.ENCL PCH/1SFR(
23.FRAME GARAGE
24.FRAME SHED
25.FRAME BAY WIND
26.1SFR OVERHANG
27.UNFIN BASEMENT
28.UNF ATTIC/LOFT
29.FINISHED ATTIC

Map Lot 016-045 | Account 390 | Location 98 MAIN ST | Card 1 Of 1 | 8/11/2025

CLAPP, PETER
BLUE HILL GARAGE
PO BOX 600
BLUE HILL ME 04614

B1226P277

Property Data

Neighborhood	**6 NEIGHBORHOOD 6.**
Tree Growth Year	**0**
X Coordinate	**0**
Y Coordinate	**0**
Zone/Land Use	**21 COMMERCIAL USE**
Secondary Zone	
Topography	**1 LEVEL**

1.LEVEL	4.BELOW ST	7.ROUGH
2.ROLLING	5.LOW	8.
3.ABOVE ST	6.SWAMPY	9.

Utilities	**5 DUG WELL**	**3 PUBLIC SEWER**

1.SUMMER	4.DR WELL	7.SEPTIC
2.WATER	5.DUG WELL	8.SPRING
3.SEWER	6.LAKE WTR	9.NONE

Street	**1 PAVED**

1.PAVED	4.PROPOSED	7.
2.SEMI IMP	5.	8.
3.GRAVEL	6.	9.NONE

	0
SPRINGWORK YEAR	**2002**

Sale Data

Sale Date	
Price	

Sale Type

1.LAND	4.MOBILE	7.
2.L & B	5.OTHER	8.
3.BUILDING	6.	9.

Financing

1.CONVENT	4.SELLER	7.UNKNOWN
2.FHA/VA	5.PRIVATE	8.
3.ASSUMED	6.CASH	9.UNKNOWN

Validity

1.VALID	4.SPLIT	7.RENOVATE
2.RELATED	5.PARTIAL	8.OTHER
3.DISTRESS	6.EXEMPT	9.

Verified

1.BUYER	4.AGENT	7.FAMILY
2.SELLER	5.PUB REC	8.OTHER
3.LENDER	6.MLS	9.CONFID

Assessment Record

Year	Land	Buildings	Exempt	Total
2012	209,500	99,700	0	309,200
2013	178,100	84,700	0	262,800
2014	178,100	84,700	0	262,800
2015	178,100	84,700	0	262,800
2016	178,100	84,700	0	262,800
2017	178,100	84,700	0	262,800
2018	178,100	84,700	0	262,800
2019	178,100	84,700	0	262,800
2020	178,100	84,700	0	262,800
2021	178,100	84,700	0	262,800
2022	178,100	84,700	0	262,800
2023	178,100	84,700	0	262,800
2024	170,300	222,400	0	392,700
2025	170,300	222,400	0	392,700

Land Data

Front Foot	Type	Effective Frontage	Effective Depth	Influence Factor	Influence Code
11.REGULAR LOT				%	
12.SECONDARY				%	
13.EXCESS FRONTAG				%	
14.REAR LAND				%	
15.MISCELLANEOUS				%	
				%	
				%	
Square Foot		**Square Feet**			
16.REGULAR LOT				%	
17.SECONDARY LOT				%	
18.EXCESS LAND				%	
19.CONDOMINIUM				%	
20.MISCELLANEOUS				%	
				%	
				%	
Fract. Acre		**Acreage/Sites**			
21.HOUSELOT(FRCT)	21	0.25		100 %	0
22.BASELOT(FRCT)	28	0.05		100 %	0
23.REAR(FRCT)				%	
Acres				%	
24.HOUSELOT				%	
25.BASELOT				%	
26.FRONTAGE 1				%	
27.FRONTAGE 2				%	
28.REAR LAND 1				%	
29.REAR LAND 2				%	

Total Acreage 0.30

Influence Codes

1.USE
2.R/W
3.TOPOGRAPHY
4.SIZE
5.ACCESS
6.RESTRICTIONS
7.SHAPE
8.SEMI-IMPROVED
9.FRACTIONAL
Acres
30.REAR LAND 3
31.REAR LAND 4
32.PASTURE
33.CROP
34.HORTICUL I
35.HORTUCUL II
36.ORCHARD
37.SOFTWOOD
38.MIXED WOOD
39.HARDWOOD
40.WASTE
41.GRAVEL PIT
42.MOBILE HOME SI
43.CONDO SITE
44.EXTRA SET OF L
45.M H HOOK-UP
46.HOLE/SITE

Inspection Witnessed By:

X Date

No./Date	Description	Date Insp.

Notes:

2/22/19 - REV W/TENANT, THEN MR VIA PHONE. ADJ ADDN FIX.
3/14/11- REV. W/WORKER N/C.

Blue Hill

Blue Hill

Map Lot 016-045 | Account 390 | Location 98 MAIN ST | Card 1 Of 1 | 8/11/2025

Building Style	**1 CONVENTIONAL**	
1.CONV.	5.COLONIAL	9.CONDO
2.RANCH	6.SPLIT	10.
3.R RANCH	7.CONTEMP	11.
4.CAPE	8.COTTAGE	12.
Dwelling Units	**0**	
Other Units	**1**	
Stories	**1 ONE STORY**	
1.1	4.1.5	7.3.5
2.2	5.1.75	8.4
3.3	6.2.5	9.
Exterior Walls	**2 VINYL/ALUMINUM**	
1.WOOD	5.SHINGLE	9.OTHER
2.VIN/AL	6.BRK/STN	10.ALUM
3.COMPOS.	7.SINGLE	11.LOG
4.ASBESTOS	8.HARDY/CO	12.STONE
Roof Surface	**1 ASPHALT SHINGLES**	
1.ASPHALT	4.COMPOSIT	7.ROLL
2.SLATE	5.WOOD	8.
3.METAL	6.OTHER	9.
SF Masonry Trim	**0**	
	0	
	0	
Year Built	**1920**	
Year Remodeled	**0**	
Foundation	**1 CONCRETE**	
1.CONCRETE	4.WOOD	7.
2.C BLOCK	5.SLAB	8.
3.BR/STONE	6.PIERS	9.
Basement	**4 FULL BASEMENT**	
1.1/4 BMT	4.FULL BMT	7.
2.1/2 BMT	5.NONE	8.
3.3/4 BMT	6.	9.NONE
Bsmt Gar # Cars	**0**	
Wet Basement	**1 DRY BASEMENT**	
1.DRY	4.DIRT FLR	7.
2.DAMP	5.	8.
3.WET	6.	9.

SF Bsmt Living	**0**	
Fin Bsmt Grade	**0 0**	
	0	
Heat Type	**100%**	**5 FORCED WARM AIR**
1.HWBB	5.FWA	9.NO HEAT
2.HWCI	6.GRAVWA	10.
3.H PUMP	7.ELECTRIC	11.
4.RADIANT	8.FL/WALL	12.
Cool Type	**0%**	**9 NONE**
1.REFRIG	4.W&C AIR	7.
2.EVAPOR	5.	8.
3.H PUMP	6.	9.NONE
Kitchen Style	**9 NONE**	
1.MODERN	4.OBSOLETE	7.
2.TYPICAL	5.	8.
3.OLD TYPE	6.	9.NONE
Bath(s) Style	**2 TYPICAL BATH(S)**	
1.MODERN	4.OBSOLETE	7.
2.TYPICAL	5.	8.
3.OLD TYPE	6.	9.NONE
# Rooms	**0**	
# Bedrooms	**0**	
# Full Baths	**0**	
# Half Baths	**2**	
# Addn Fixtures	**1**	
# Fireplaces	**0**	

TRIO

Layout	**1 TYPICAL**	
1.TYPICAL	4.	7.
2.INADEQ	5.	8.
3.	6.	9.
Attic	**9 NONE**	
1.1/4 FIN	4.FULL FIN	7.
2.1/2 FIN	5.FL/STAIR	8.
3.3/4 FIN	6.	9.NONE
Insulation	**1 FULL**	
1.FULL	4.MINIMAL	7.
2.HEAVY	5.PARTIAL	8.
3.CAPPED	6.	9.NONE
Unfinished %	**0%**	
Grade & Factor	**8 M&S PRICING 100%**	
1.E GRADE	4.B GRADE	7.AAA GRAD
2.D GRADE	5.A GRADE	8.M&S PRIC
3.C GRADE	6.AA GRADE	9.SAME
SQFT (Footprint)	**3200**	
Condition	**6 GOOD**	
1.POOR	4.AVG	7.V G
2.FAIR	5.AVG+	8.EXC
3.AVG-	6.GOOD	9.SAME
Phys. % Good	**0%**	
Funct. % Good	**100%**	
Functional Code	**9 NONE**	
1.INCOMP	4.PL/HT	7.
2.OVERBLT	5.DAMAGE/D	8.
3.STYLE	6.	9.NONE
Econ. % Good	**100%**	
Economic Code	**NONE**	
0.None	3.NO POWER	7.
1.LOCATION	4.DAMAGE/D	8.
2.ENCROACH	9.NONE	9.
Entrance Code	**0**	
1.INTERIOR	4.VACANT	7.
2.REFUSAL	5.ESTIMATE	8.
3.INFORMED	6.	9.
Information Code	**0**	
1.OWNER	4.AGENT	7.
2.RELATIVE	5.ESTIMATE	8.
3.TENANT	6.OTHER	9.

Date Inspected

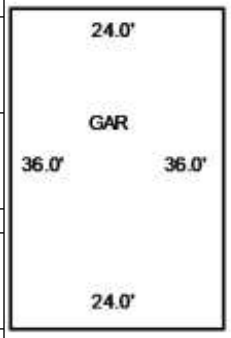

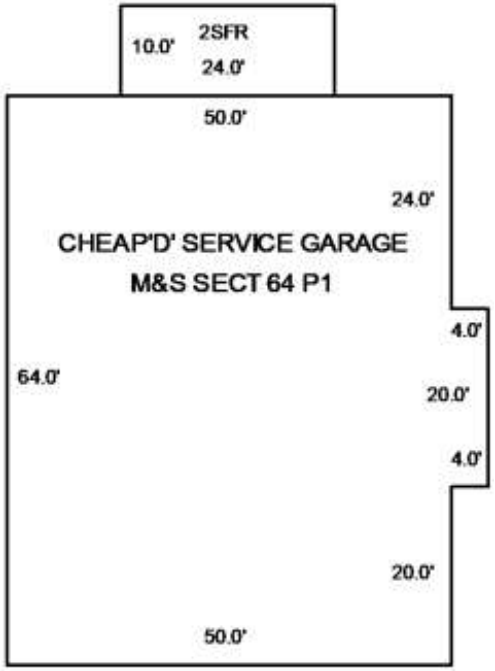

Additions, Outbuildings & Improvements

Type	Year	Units	Grade	Cond	Phys.	Funct.	Sound Value
241 CHEAP 'D'	1920	3280	3 100	3	0 %	100 %	
2 TWO STORY	2001	240	2 100	4	0 %	100 %	
57 GARAGE (DET)	0	864	4 100	3	0 %	100 %	
					%	%	
					%	%	
					%	%	
					%	%	
					%	%	
					%	%	
					%	%	

1.ONE STORY FRAM
2.TWO STORY FRAM
3.THREE STORY FR
4.1 & 1/2 STORY
5.1 & 3/4 STORY
6.2 & 1/2 STORY
21.OPEN FRAME POR
22.ENCL PCH/1SFR(
23.FRAME GARAGE
24.FRAME SHED
25.FRAME BAY WIND
26.1SFR OVERHANG
27.UNFIN BASEMENT
28.UNF ATTIC/LOFT
29.FINISHED ATTIC

Map Lot 016-046 Account 391 Location 104 MAIN ST Card 1 Of 1 8/11/2025

CLAPP, PETER
PO BOX 1656
BLUE HILL ME 04614

B1571P581

Property Data

Neighborhood **6 NEIGHBORHOOD 6.**

Tree Growth Year **0**

X Coordinate **0**

Y Coordinate **0**

Zone/Land Use **21 COMMERCIAL USE**

Secondary Zone

Topography **2 ROLLING**

1.LEVEL	4.BELOW ST	7.ROUGH
2.ROLLING	5.LOW	8.
3.ABOVE ST	6.SWAMPY	9.

Utilities **4 DRILLED WELL 3 PUBLIC SEWER**

1.SUMMER	4.DR WELL	7.SEPTIC
2.WATER	5.DUG WELL	8.SPRING
3.SEWER	6.LAKE WTR	9.NONE

Street **1 PAVED**

1.PAVED	4.PROPOSED	7.
2.SEMI IMP	5.	8.
3.GRAVEL	6.	9.NONE

0

SPRINGWORK YEAR **0**

Sale Data

Sale Date

Price

Sale Type

1.LAND	4.MOBILE	7.
2.L & B	5.OTHER	8.
3.BUILDING	6.	9.

Financing

1.CONVENT	4.SELLER	7.UNKNOWN
2.FHA/VA	5.PRIVATE	8.
3.ASSUMED	6.CASH	9.UNKNOWN

Validity

1.VALID	4.SPLIT	7.RENOVATE
2.RELATED	5.PARTIAL	8.OTHER
3.DISTRESS	6.EXEMPT	9.

Verified

1.BUYER	4.AGENT	7.FAMILY
2.SELLER	5.PUB REC	8.OTHER
3.LENDER	6.MLS	9.CONFID

Assessment Record

Year	Land	Buildings	Exempt	Total
2012	213,500	304,400	0	517,900
2013	181,500	258,800	0	440,300
2014	181,500	258,800	0	440,300
2015	181,500	258,800	0	440,300
2016	181,500	258,800	0	440,300
2017	181,500	258,800	0	440,300
2018	181,500	258,800	0	440,300
2019	181,500	258,800	0	440,300
2020	181,500	258,800	0	440,300
2021	181,500	258,800	0	440,300
2022	181,500	258,800	0	440,300
2023	181,500	258,800	0	440,300
2024	172,300	357,700	0	530,000
2025	172,300	357,700	0	530,000

Land Data

Front Foot	Type	Effective Frontage	Effective Depth	Influence Factor	Influence Code
11.REGULAR LOT				%	
12.SECONDARY				%	
13.EXCESS FRONTAG				%	
14.REAR LAND				%	
15.MISCELLANEOUS				%	
				%	
				%	
Square Foot		**Square Feet**			
16.REGULAR LOT				%	
17.SECONDARY LOT				%	
18.EXCESS LAND				%	
19.CONDOMINIUM				%	
20.MISCELLANEOUS				%	
				%	
				%	
Fract. Acre		**Acreage/Sites**			
21.HOUSELOT(FRCT)	21	0.25		100 %	0
22.BASELOT(FRCT)	28	0.45		100 %	0
23.REAR(FRCT)				%	
Acres				%	
24.HOUSELOT				%	
25.BASELOT				%	
26.FRONTAGE 1				%	
27.FRONTAGE 2				%	
28.REAR LAND 1				%	
29.REAR LAND 2				%	

Total Acreage 0.70

Influence Codes

1.USE
2.R/W
3.TOPOGRAPHY
4.SIZE
5.ACCESS
6.RESTRICTIONS
7.SHAPE
8.SEMI-IMPROVED
9.FRACTIONAL
Acres
30.REAR LAND 3
31.REAR LAND 4
32.PASTURE
33.CROP
34.HORTICUL I
35.HORTUCUL II
36.ORCHARD
37.SOFTWOOD
38.MIXED WOOD
39.HARDWOOD
40.WASTE
41.GRAVEL PIT
42.MOBILE HOME SI
43.CONDO SITE
44.EXTRA SET OF L
45.M H HOOK-UP
46.HOLE/SITE

Inspection Witnessed By:

X Date

No./Date	Description	Date Insp.

Notes:
3/14/11- REV. W/MRS. WORKER N/C.

Blue Hill

Blue Hill

Map Lot 016-046 | Account 391 | Location 104 MAIN ST | Card 1 Of 1 | 8/11/2025

Building Style	**2 RANCH**	
1.CONV.	5.COLONIAL	9.CONDO
2.RANCH	6.SPLIT	10.
3.R RANCH	7.CONTEMP	11.
4.CAPE	8.COTTAGE	12.
Dwelling Units	**0**	
Other Units	**1**	
Stories	**1 ONE STORY**	
1.1	4.1.5	7.3.5
2.2	5.1.75	8.4
3.3	6.2.5	9.
Exterior Walls	**2 VINYL/ALUMINUM**	
1.WOOD	5.SHINGLE	9.OTHER
2.VIN/AL	6.BRK/STN	10.ALUM
3.COMPOS.	7.SINGLE	11.LOG
4.ASBESTOS	8.HARDY/CO	12.STONE
Roof Surface	**1 ASPHALT SHINGLES**	
1.ASPHALT	4.COMPOSIT	7.ROLL
2.SLATE	5.WOOD	8.
3.METAL	6.OTHER	9.
SF Masonry Trim	**0**	
	0	
	0	
Year Built	**1988**	
Year Remodeled	**0**	
Foundation	**1 CONCRETE**	
1.CONCRETE	4.WOOD	7.
2.C BLOCK	5.SLAB	8.
3.BR/STONE	6.PIERS	9.
Basement	**3 3/4 BASEMENT**	
1.1/4 BMT	4.FULL BMT	7.
2.1/2 BMT	5.NONE	8.
3.3/4 BMT	6.	9.NONE
Bsmt Gar # Cars	**0**	
Wet Basement	**1 DRY BASEMENT**	
1.DRY	4.DIRT FLR	7.
2.DAMP	5.	8.
3.WET	6.	9.

SF Bsmt Living	**0**	
Fin Bsmt Grade	**0 0**	
	0	
Heat Type	**100%**	**1 HOT WATER BB**
1.HWBB	5.FWA	9.NO HEAT
2.HWCI	6.GRAVWA	10.
3.H PUMP	7.ELECTRIC	11.
4.RADIANT	8.FL/WALL	12.
Cool Type	**0%**	**9 NONE**
1.REFRIG	4.W&C AIR	7.
2.EVAPOR	5.	8.
3.H PUMP	6.	9.NONE
Kitchen Style	**9 NONE**	
1.MODERN	4.OBSOLETE	7.
2.TYPICAL	5.	8.
3.OLD TYPE	6.	9.NONE
Bath(s) Style	**2 TYPICAL BATH(S)**	
1.MODERN	4.OBSOLETE	7.
2.TYPICAL	5.	8.
3.OLD TYPE	6.	9.NONE
# Rooms	**0**	
# Bedrooms	**0**	
# Full Baths	**0**	
# Half Baths	**2**	
# Addn Fixtures	**1**	
# Fireplaces	**0**	

TRIO

Layout	**1 TYPICAL**	
1.TYPICAL	4.	7.
2.INADEQ	5.	8.
3.	6.	9.
Attic	**9 NONE**	
1.1/4 FIN	4.FULL FIN	7.
2.1/2 FIN	5.FL/STAIR	8.
3.3/4 FIN	6.	9.NONE
Insulation	**1 FULL**	
1.FULL	4.MINIMAL	7.
2.HEAVY	5.PARTIAL	8.
3.CAPPED	6.	9.NONE
Unfinished %	**0%**	
Grade & Factor	**8 M&S PRICING 100%**	
1.E GRADE	4.B GRADE	7.AAA GRAD
2.D GRADE	5.A GRADE	8.M&S PRIC
3.C GRADE	6.AA GRADE	9.SAME
SQFT (Footprint)	**2720**	
Condition	**4 AVERAGE**	
1.POOR	4.AVG	7.V G
2.FAIR	5.AVG+	8.EXC
3.AVG-	6.GOOD	9.SAME
Phys. % Good	**0%**	
Funct. % Good	**100%**	
Functional Code	**9 NONE**	
1.INCOMP	4.PL/HT	7.
2.OVERBLT	5.DAMAGE/D	8.
3.STYLE	6.	9.NONE
Econ. % Good	**100%**	
Economic Code	**NONE**	
0.None	3.NO POWER	7.
1.LOCATION	4.DAMAGE/D	8.
2.ENCROACH	9.NONE	9.
Entrance Code	**0**	
1.INTERIOR	4.VACANT	7.
2.REFUSAL	5.ESTIMATE	8.
3.INFORMED	6.	9.
Information Code	**0**	
1.OWNER	4.AGENT	7.
2.RELATIVE	5.ESTIMATE	8.
3.TENANT	6.OTHER	9.



Date Inspected

Additions, Outbuildings & Improvements

Type	Year	Units	Grade	Cond	Phys.	Funct.	Sound Value
242 AVE 'D' BRANCH	1988	3125	3 100	4	0 %	100 %	
101 ASPH	0	50	3 100	4	0 %	100 %	
					%	%	
					%	%	
					%	%	
					%	%	
					%	%	
					%	%	
					%	%	
					%	%	

1.ONE STORY FRAM
2.TWO STORY FRAM
3.THREE STORY FR
4.1 & 1/2 STORY
5.1 & 3/4 STORY
6.2 & 1/2 STORY
21.OPEN FRAME POR
22.ENCL PCH/1SFR(
23.FRAME GARAGE
24.FRAME SHED
25.FRAME BAY WIND
26.1SFR OVERHANG
27.UNFIN BASEMENT
28.UNF ATTIC/LOFT
29.FINISHED ATTIC

Map Lot 016-047 Account 612 Location 112 MAIN ST Card 1 Of 2 8/11/2025

S AND B-BLUE HILL, LLC
P.O. BOX 500
BELGRADE ME 04917-0500

B7362P283

Previous Owner
ELLSWORTH FALLS LUMBER CO.
261 STATE ST.

ELLSWORTH ME 04605
Sale Date: 6/29/2018

Inspection Witnessed By:

X Date

No./Date	Description	Date Insp.

Notes:

2/22/19 - REV W/MANAGER, FAITH. ADD 2 HALF BATHS.
2/11/15 - REV, N/C, PHOTO.
3/14/11- REV. W/MR. N/C.

Blue Hill

Property Data

Neighborhood	**6 NEIGHBORHOOD 6.**
Tree Growth Year	**0**
X Coordinate	**0**
Y Coordinate	**0**
Zone/Land Use	**21 COMMERCIAL USE**
Secondary Zone	
Topography	**2 ROLLING**

1.LEVEL 4.BELOW ST 7.ROUGH
2.ROLLING 5.LOW 8.
3.ABOVE ST 6.SWAMPY 9.

Utilities **4 DRILLED WELL 3 PUBLIC SEWER**

1.SUMMER 4.DR WELL 7.SEPTIC
2.WATER 5.DUG WELL 8.SPRING
3.SEWER 6.LAKE WTR 9.NONE

Street **1 PAVED**

1.PAVED 4.PROPOSED 7.
2.SEMI IMP 5. 8.
3.GRAVEL 6. 9.NONE

0

SPRINGWORK YEAR **0**

Sale Data

Sale Date	**6/29/2018**
Price	**1,202,400**
Sale Type	**2 LAND &**

1.LAND 4.MOBILE 7.
2.L & B 5.OTHER 8.
3.BUILDING 6. 9.

Financing **7 UNKNOWN.....**

1.CONVENT 4.SELLER 7.UNKNOWN
2.FHA/VA 5.PRIVATE 8.
3.ASSUMED 6.CASH 9.UNKNOWN

Validity **8 OTHER NON VALID**

1.VALID 4.SPLIT 7.RENOVATE
2.RELATED 5.PARTIAL 8.OTHER
3.DISTRESS 6.EXEMPT 9.

Verified **5 PUBLIC RECORD**

1.BUYER 4.AGENT 7.FAMILY
2.SELLER 5.PUB REC 8.OTHER
3.LENDER 6.MLS 9.CONFID

Assessment Record

Year	Land	Buildings	Exempt	Total
2012	427,000	568,000	0	995,000
2013	363,000	482,800	0	845,800
2014	363,000	482,800	0	845,800
2015	363,000	482,800	0	845,800
2016	363,000	482,800	0	845,800
2017	363,000	482,800	0	845,800
2018	363,000	482,800	0	845,800
2019	363,000	485,900	0	848,900
2020	363,000	485,900	0	848,900
2021	363,000	485,900	0	848,900
2022	363,000	485,900	0	848,900
2023	363,000	485,900	0	848,900
2024	346,000	795,400	0	1,141,400
2025	346,000	795,400	0	1,141,400

Land Data

Front Foot	Type	Effective Frontage	Effective Depth	Influence Factor	Influence Code
11.REGULAR LOT				%	
12.SECONDARY				%	
13.EXCESS FRONTAG				%	
14.REAR LAND				%	
15.MISCELLANEOUS				%	
				%	
				%	
Square Foot		**Square Feet**			
16.REGULAR LOT				%	
17.SECONDARY LOT				%	
18.EXCESS LAND				%	
19.CONDOMINIUM				%	
20.MISCELLANEOUS				%	
				%	
				%	
Fract. Acre		**Acreage/Sites**			
21.HOUSELOT(FRCT)	24	1.00		100 %	0
22.BASELOT(FRCT)	28	1.20		100 %	0
23.REAR(FRCT)				%	
Acres				%	
24.HOUSELOT				%	
25.BASELOT				%	
26.FRONTAGE 1				%	
27.FRONTAGE 2				%	
28.REAR LAND 1				%	
29.REAR LAND 2				%	

Total Acreage 2.20

Influence Codes

1.USE
2.R/W
3.TOPOGRAPHY
4.SIZE
5.ACCESS
6.RESTRICTIONS
7.SHAPE
8.SEMI-IMPROVED
9.FRACTIONAL
Acres
30.REAR LAND 3
31.REAR LAND 4
32.PASTURE
33.CROP
34.HORTICUL I
35.HORTUCUL II
36.ORCHARD
37.SOFTWOOD
38.MIXED WOOD
39.HARDWOOD
40.WASTE
41.GRAVEL PIT
42.MOBILE HOME SI
43.CONDO SITE
44.EXTRA SET OF L
45.M H HOOK-UP
46.HOLE/SITE

Blue Hill

Map Lot 016-047 | Account 612 | Location 112 MAIN ST | Card 1 Of 2 | 8/11/2025

Building Style	**1 CONVENTIONAL**	
1.CONV.	5.COLONIAL	9.CONDO
2.RANCH	6.SPLIT	10.
3.R RANCH	7.CONTEMP	11.
4.CAPE	8.COTTAGE	12.
Dwelling Units	**0**	
Other Units	**1**	
Stories	**2 TWO STORY**	
1.1	4.1.5	7.3.5
2.2	5.1.75	8.4
3.3	6.2.5	9.
Exterior Walls	**7 SINGLE SIDING**	
1.WOOD	5.SHINGLE	9.OTHER
2.VIN/AL	6.BRK/STN	10.ALUM
3.COMPOS.	7.SINGLE	11.LOG
4.ASBESTOS	8.HARDY/CO	12.STONE
Roof Surface	**1 ASPHALT SHINGLES**	
1.ASPHALT	4.COMPOSIT	7.ROLL
2.SLATE	5.WOOD	8.
3.METAL	6.OTHER	9.
SF Masonry Trim	**0**	
	0	
	0	
Year Built	**1944**	
Year Remodeled	**0**	
Foundation	**1 CONCRETE**	
1.CONCRETE	4.WOOD	7.
2.C BLOCK	5.SLAB	8.
3.BR/STONE	6.PIERS	9.
Basement	**4 FULL BASEMENT**	
1.1/4 BMT	4.FULL BMT	7.
2.1/2 BMT	5.NONE	8.
3.3/4 BMT	6.	9.NONE
Bsmt Gar # Cars	**0**	
Wet Basement	**1 DRY BASEMENT**	
1.DRY	4.DIRT FLR	7.
2.DAMP	5.	8.
3.WET	6.	9.

SF Bsmt Living	**0**	
Fin Bsmt Grade	**0 0**	
	0	
Heat Type	**100%**	**1 HOT WATER BB**
1.HWBB	5.FWA	9.NO HEAT
2.HWCI	6.GRAVWA	10.
3.H PUMP	7.ELECTRIC	11.
4.RADIANT	8.FL/WALL	12.
Cool Type	**0%**	**9 NONE**
1.REFRIG	4.W&C AIR	7.
2.EVAPOR	5.	8.
3.H PUMP	6.	9.NONE
Kitchen Style	**9 NONE**	
1.MODERN	4.OBSOLETE	7.
2.TYPICAL	5.	8.
3.OLD TYPE	6.	9.NONE
Bath(s) Style	**9 NONE**	
1.MODERN	4.OBSOLETE	7.
2.TYPICAL	5.	8.
3.OLD TYPE	6.	9.NONE
# Rooms	**0**	
# Bedrooms	**0**	
# Full Baths	**0**	
# Half Baths	**2**	
# Addn Fixtures	**0**	
# Fireplaces	**0**	

TRIO

Layout	**1 TYPICAL**	
1.TYPICAL	4.	7.
2.INADEQ	5.	8.
3.	6.	9.
Attic	**9 NONE**	
1.1/4 FIN	4.FULL FIN	7.
2.1/2 FIN	5.FL/STAIR	8.
3.3/4 FIN	6.	9.NONE
Insulation	**3 CAPPED ONLY**	
1.FULL	4.MINIMAL	7.
2.HEAVY	5.PARTIAL	8.
3.CAPPED	6.	9.NONE
Unfinished %	**0%**	
Grade & Factor	**3 C 110%**	
1.E GRADE	4.B GRADE	7.AAA GRAD
2.D GRADE	5.A GRADE	8.M&S PRIC
3.C GRADE	6.AA GRADE	9.SAME
SQFT (Footprint)	**1944**	
Condition	**8 EXCELLENT**	
1.POOR	4.AVG	7.V G
2.FAIR	5.AVG+	8.EXC
3.AVG-	6.GOOD	9.SAME
Phys. % Good	**0%**	
Funct. % Good	**100%**	
Functional Code	**9 NONE**	
1.INCOMP	4.PL/HT	7.
2.OVERBLT	5.DAMAGE/D	8.
3.STYLE	6.	9.NONE
Econ. % Good	**100%**	
Economic Code	**NONE**	
0.None	3.NO POWER	7.
1.LOCATION	4.DAMAGE/D	8.
2.ENCROACH	9.NONE	9.
Entrance Code	**0**	
1.INTERIOR	4.VACANT	7.
2.REFUSAL	5.ESTIMATE	8.
3.INFORMED	6.	9.
Information Code	**0**	
1.OWNER	4.AGENT	7.
2.RELATIVE	5.ESTIMATE	8.
3.TENANT	6.OTHER	9.



Date Inspected

Additions, Outbuildings & Improvements

Type	Year	Units	Grade	Cond	Phys.	Funct.	Sound Value
1 ONE STORY	1996	600	9 100	9	0 %	0 %	
68 DECK	2006	828	2 100	4	0 %	100 %	
68 DECK	2000	364	3 100	4	0 %	100 %	
1 ONE STORY	2005	120	3 100	4	0 %	100 %	
243 LOW COST'D'	1996	3608	3 100	4	0 %	100 %	
22 ENCL	1996	535	3 100	4	0 %	100 %	
24 FRAME SHED	0	832	3 100	6	0 %	100 %	
24 FRAME SHED	0	2960	4 100	6	0 %	100 %	
					%	%	
					%	%	

1.ONE STORY FRAM
2.TWO STORY FRAM
3.THREE STORY FR
4.1 & 1/2 STORY
5.1 & 3/4 STORY
6.2 & 1/2 STORY
21.OPEN FRAME POR
22.ENCL PCH/1SFR(
23.FRAME GARAGE
24.FRAME SHED
25.FRAME BAY WIND
26.1SFR OVERHANG
27.UNFIN BASEMENT
28.UNF ATTIC/LOFT
29.FINISHED ATTIC

S AND B-BLUE HILL, LLC
P.O. BOX 500
BELGRADE ME 04917-0500

B7362P283

Previous Owner
ELLSWORTH FALLS LUMBER CO.
261 STATE ST.

ELLSWORTH ME 04605
Sale Date: 6/29/2018

Inspection Witnessed By:

X Date

No./Date	Description	Date Insp.

Notes:

Blue Hill

Property Data

Neighborhood	**6 NEIGHBORHOOD 6.**
Tree Growth Year	**0**
X Coordinate	**0**
Y Coordinate	**0**
Zone/Land Use	**21 COMMERCIAL USE**
Secondary Zone	
Topography	**2 ROLLING**

1.LEVEL	4.BELOW ST	7.ROUGH
2.ROLLING	5.LOW	8.
3.ABOVE ST	6.SWAMPY	9.

Utilities	**4 DRILLED WELL 3 PUBLIC SEWER**

1.SUMMER	4.DR WELL	7.SEPTIC
2.WATER	5.DUG WELL	8.SPRING
3.SEWER	6.LAKE WTR	9.NONE

Street	**1 PAVED**

1.PAVED	4.PROPOSED	7.
2.SEMI IMP	5.	8.
3.GRAVEL	6.	9.NONE

	0
SPRINGWORK YEAR	**0**

Sale Data

Sale Date	**6/29/2018**
Price	**1,202,400**
Sale Type	**2 LAND &**

1.LAND	4.MOBILE	7.
2.L & B	5.OTHER	8.
3.BUILDING	6.	9.

Financing	**7 UNKNOWN.....**

1.CONVENT	4.SELLER	7.UNKNOWN
2.FHA/VA	5.PRIVATE	8.
3.ASSUMED	6.CASH	9.UNKNOWN

Validity	**8 OTHER NON VALID**

1.VALID	4.SPLIT	7.RENOVATE
2.RELATED	5.PARTIAL	8.OTHER
3.DISTRESS	6.EXEMPT	9.

Verified	**5 PUBLIC RECORD**

1.BUYER	4.AGENT	7.FAMILY
2.SELLER	5.PUB REC	8.OTHER
3.LENDER	6.MLS	9.CONFID

Assessment Record

Year	Land	Buildings	Exempt	Total
2012	0	419,500	0	419,500
2013	0	356,600	0	356,600
2014	0	356,600	0	356,600
2015	0	356,600	0	356,600
2016	0	356,600	0	356,600
2017	0	356,600	0	356,600
2018	0	356,600	0	356,600
2019	0	356,600	0	356,600
2020	0	356,600	0	356,600
2021	0	356,600	0	356,600
2022	0	356,600	0	356,600
2023	0	356,600	0	356,600
2024	0	490,300	0	490,300
2025	0	490,300	0	490,300

Land Data

Front Foot	Type	Effective Frontage	Effective Depth	Influence Factor	Influence Code
11.REGULAR LOT				%	
12.SECONDARY				%	
13.EXCESS FRONTAG				%	
14.REAR LAND				%	
15.MISCELLANEOUS				%	
				%	
				%	
Square Foot		**Square Feet**			
16.REGULAR LOT				%	
17.SECONDARY LOT				%	
18.EXCESS LAND				%	
19.CONDOMINIUM				%	
20.MISCELLANEOUS				%	
				%	
				%	
Fract. Acre		**Acreage/Sites**			
21.HOUSELOT(FRCT)				%	
22.BASELOT(FRCT)				%	
23.REAR(FRCT)				%	
Acres				%	
24.HOUSELOT				%	
25.BASELOT				%	
26.FRONTAGE 1				%	
27.FRONTAGE 2				%	
28.REAR LAND 1					
29.REAR LAND 2					

Total Acreage 0.00

Influence Codes

1.USE
2.R/W
3.TOPOGRAPHY
4.SIZE
5.ACCESS
6.RESTRICTIONS
7.SHAPE
8.SEMI-IMPROVED
9.FRACTIONAL
Acres
30.REAR LAND 3
31.REAR LAND 4
32.PASTURE
33.CROP
34.HORTICUL I
35.HORTUCUL II
36.ORCHARD
37.SOFTWOOD
38.MIXED WOOD
39.HARDWOOD
40.WASTE
41.GRAVEL PIT
42.MOBILE HOME SI
43.CONDO SITE
44.EXTRA SET OF L
45.M H HOOK-UP
46.HOLE/SITE

Blue Hill

Map Lot 016-047 | Account 612 | Location 112 MAIN ST | Card 2 Of 2 | 8/11/2025

Building Style		
1.CONV.	5.COLONIAL	9.CONDO
2.RANCH	6.SPLIT	10.
3.R RANCH	7.CONTEMP	11.
4.CAPE	8.COTTAGE	12.

Dwelling Units
Other Units

Stories		
1.1	4.1.5	7.3.5
2.2	5.1.75	8.4
3.3	6.2.5	9.

Exterior Walls		
1.WOOD	5.SHINGLE	9.OTHER
2.VIN/AL	6.BRK/STN	10.ALUM
3.COMPOS.	7.SINGLE	11.LOG
4.ASBESTOS	8.HARDY/CO	12.STONE

Roof Surface		
1.ASPHALT	4.COMPOSIT	7.ROLL
2.SLATE	5.WOOD	8.
3.METAL	6.OTHER	9.

SF Masonry Trim

Year Built
Year Remodeled

Foundation		
1.CONCRETE	4.WOOD	7.
2.C BLOCK	5.SLAB	8.
3.BR/STONE	6.PIERS	9.

Basement		
1.1/4 BMT	4.FULL BMT	7.
2.1/2 BMT	5.NONE	8.
3.3/4 BMT	6.	9.NONE

Bsmt Gar # Cars

Wet Basement		
1.DRY	4.DIRT FLR	7.
2.DAMP	5.	8.
3.WET	6.	9.

SF Bsmt Living
Fin Bsmt Grade

Heat Type		
1.HWBB	5.FWA	9.NO HEAT
2.HWCI	6.GRAVWA	10.
3.H PUMP	7.ELECTRIC	11.
4.RADIANT	8.FL/WALL	12.

Cool Type		
1.REFRIG	4.W&C AIR	7.
2.EVAPOR	5.	8.
3.H PUMP	6.	9.NONE

Kitchen Style		
1.MODERN	4.OBSOLETE	7.
2.TYPICAL	5.	8.
3.OLD TYPE	6.	9.NONE

Bath(s) Style		
1.MODERN	4.OBSOLETE	7.
2.TYPICAL	5.	8.
3.OLD TYPE	6.	9.NONE

Rooms
Bedrooms
Full Baths
Half Baths
Addn Fixtures
Fireplaces

TRIO

Layout		
1.TYPICAL	4.	7.
2.INADEQ	5.	8.
3.	6.	9.

Attic		
1.1/4 FIN	4.FULL FIN	7.
2.1/2 FIN	5.FL/STAIR	8.
3.3/4 FIN	6.	9.NONE

Insulation		
1.FULL	4.MINIMAL	7.
2.HEAVY	5.PARTIAL	8.
3.CAPPED	6.	9.NONE

Unfinished %

Grade & Factor		
1.E GRADE	4.B GRADE	7.AAA GRAD
2.D GRADE	5.A GRADE	8.M&S PRIC
3.C GRADE	6.AA GRADE	9.SAME

SQFT (Footprint)

Condition		
1.POOR	4.AVG	7.V G
2.FAIR	5.AVG+	8.EXC
3.AVG-	6.GOOD	9.SAME

Phys. % Good
Funct. % Good

Functional Code		
1.INCOMP	4.PL/HT	7.
2.OVERBLT	5.DAMAGE/D	8.
3.STYLE	6.	9.NONE

Econ. % Good

Economic Code		
0.None	3.NO POWER	7.
1.LOCATION	4.DAMAGE/D	8.
2.ENCROACH	9.NONE	9.

Entrance Code **0**		
1.INTERIOR	4.VACANT	7.
2.REFUSAL	5.ESTIMATE	8.
3.INFORMED	6.	9.

Information Code **0**		
1.OWNER	4.AGENT	7.
2.RELATIVE	5.ESTIMATE	8.
3.TENANT	6.OTHER	9.

Date Inspected



Additions, Outbuildings & Improvements

Type	Year	Units	Grade	Cond	Phys.	Funct.	Sound Value
134 GOOD "S"	2002	14880	3 100	4	0 %	100 %	
					%	%	
					%	%	
					%	%	
					%	%	
					%	%	
					%	%	
					%	%	
					%	%	
					%	%	

1.ONE STORY FRAM
2.TWO STORY FRAM
3.THREE STORY FR
4.1 & 1/2 STORY
5.1 & 3/4 STORY
6.2 & 1/2 STORY
21.OPEN FRAME POR
22.ENCL PCH/1SFR(
23.FRAME GARAGE
24.FRAME SHED
25.FRAME BAY WIND
26.1SFR OVERHANG
27.UNFIN BASEMENT
28.UNF ATTIC/LOFT
29.FINISHED ATTIC

Map Lot 016-049 | Account 1842 | Location 138 MAIN ST | Card 1 Of 1 | 8/11/2025

TREITLER, H MAX
PO BOX 71
BLUE HILL ME 04614

B3305P95 B5342P347

Previous Owner
BOECHAT, MARCUS A.
PO 248

BROOKLIN ME 04616
Sale Date: 12/16/2009

Inspection Witnessed By:

X Date

No./Date	Description	Date Insp.

Notes:

2/22/19 - REV W/MR & MRS. ADJ HEAT, BATHS, ADDL FIX & INSUL.
2/11/15 REV W/WORKER, NO INFO. DEL WD, ADJ COND BARN
3/21/14 CLOSED, ADD 3 PLUMB FIX PER PERMIT
3/14/11- REV. W/MRS. N/C. 4/15/11- W/WORKER IN STORE OLD ELL REPLACED W/ NEW ELL 1sFr - ADD 1 FULL BATH & 2 ADDN'T FIXTURES.

Blue Hill

Property Data

Neighborhood **6 NEIGHBORHOOD 6.**

Tree Growth Year **0**

X Coordinate **0**

Y Coordinate **0**

Zone/Land Use **21 COMMERCIAL USE**

Secondary Zone **11 & RESIDENTIAL**

Topography **1 LEVEL**

1.LEVEL 4.BELOW ST 7.ROUGH
2.ROLLING 5.LOW 8.
3.ABOVE ST 6.SWAMPY 9.

Utilities **4 DRILLED WELL 3 PUBLIC SEWER**

1.SUMMER 4.DR WELL 7.SEPTIC
2.WATER 5.DUG WELL 8.SPRING
3.SEWER 6.LAKE WTR 9.NONE

Street **1 PAVED**

1.PAVED 4.PROPOSED 7.
2.SEMI IMP 5. 8.
3.GRAVEL 6. 9.NONE

0

SPRINGWORK YEAR **0**

Sale Data

Sale Date **12/16/2009**

Price **280,000**

Sale Type **2 LAND &**

1.LAND 4.MOBILE 7.
2.L & B 5.OTHER 8.
3.BUILDING 6. 9.

Financing **9 UNKNOWN**

1.CONVENT 4.SELLER 7.UNKNOWN
2.FHA/VA 5.PRIVATE 8.
3.ASSUMED 6.CASH 9.UNKNOWN

Validity **1 ARMS LENGTH**

1.VALID 4.SPLIT 7.RENOVATE
2.RELATED 5.PARTIAL 8.OTHER
3.DISTRESS 6.EXEMPT 9.

Verified **1 BUYER**

1.BUYER 4.AGENT 7.FAMILY
2.SELLER 5.PUB REC 8.OTHER
3.LENDER 6.MLS 9.CONFID

Assessment Record

Year	Land	Buildings	Exempt	Total
2012	210,000	186,500	0	396,500
2013	178,500	158,500	0	337,000
2014	178,500	158,500	0	337,000
2015	178,500	161,800	0	340,300
2016	178,500	161,800	0	340,300
2017	178,500	161,800	0	340,300
2018	178,500	161,800	0	340,300
2019	178,500	154,200	0	332,700
2020	178,500	154,200	0	332,700
2021	178,500	154,200	0	332,700
2022	178,500	154,200	0	332,700
2023	178,500	154,200	0	332,700
2024	170,500	309,200	0	479,700
2025	170,500	309,200	0	479,700

Land Data

Front Foot	Type	Effective Frontage	Effective Depth	Influence Factor	Influence Code
11.REGULAR LOT				%	
12.SECONDARY				%	
13.EXCESS FRONTAG				%	
14.REAR LAND				%	
15.MISCELLANEOUS				%	
				%	
				%	
Square Foot		**Square Feet**			
16.REGULAR LOT				%	
17.SECONDARY LOT				%	
18.EXCESS LAND				%	
19.CONDOMINIUM				%	
20.MISCELLANEOUS				%	
				%	
				%	
Fract. Acre		**Acreage/Sites**			
21.HOUSELOT(FRCT)	21	0.25	100	%	0
22.BASELOT(FRCT)	28	0.10	100	%	0
23.REAR(FRCT)				%	
Acres				%	
24.HOUSELOT				%	
25.BASELOT				%	
26.FRONTAGE 1				%	
27.FRONTAGE 2				%	
28.REAR LAND 1				%	
29.REAR LAND 2				%	

Total Acreage 0.35

Influence Codes

1.USE
2.R/W
3.TOPOGRAPHY
4.SIZE
5.ACCESS
6.RESTRICTIONS
7.SHAPE
8.SEMI-IMPROVED
9.FRACTIONAL
Acres
30.REAR LAND 3
31.REAR LAND 4
32.PASTURE
33.CROP
34.HORTICUL I
35.HORTUCUL II
36.ORCHARD
37.SOFTWOOD
38.MIXED WOOD
39.HARDWOOD
40.WASTE
41.GRAVEL PIT
42.MOBILE HOME SI
43.CONDO SITE
44.EXTRA SET OF L
45.M H HOOK-UP
46.HOLE/SITE

Blue Hill

Map Lot 016-049 | Account 1842 | Location 138 MAIN ST | Card 1 Of 1 | 8/11/2025

Building Style	**1 CONVENTIONAL**	
1.CONV.	5.COLONIAL	9.CONDO
2.RANCH	6.SPLIT	10.
3.R RANCH	7.CONTEMP	11.
4.CAPE	8.COTTAGE	12.
Dwelling Units	**1**	
Other Units	**1**	
Stories	**1 ONE STORY**	
1.1	4.1.5	7.3.5
2.2	5.1.75	8.4
3.3	6.2.5	9.
Exterior Walls	**1 WOOD SIDING**	
1.WOOD	5.SHINGLE	9.OTHER
2.VIN/AL	6.BRK/STN	10.ALUM
3.COMPOS.	7.SINGLE	11.LOG
4.ASBESTOS	8.HARDY/CO	12.STONE
Roof Surface	**1 ASPHALT SHINGLES**	
1.ASPHALT	4.COMPOSIT	7.ROLL
2.SLATE	5.WOOD	8.
3.METAL	6.OTHER	9.
SF Masonry Trim	**0**	
	0	
	0	
Year Built	**1836**	
Year Remodeled	**0**	
Foundation	**3 BRICK &/OR STONE**	
1.CONCRETE	4.WOOD	7.
2.C BLOCK	5.SLAB	8.
3.BR/STONE	6.PIERS	9.
Basement	**4 FULL BASEMENT**	
1.1/4 BMT	4.FULL BMT	7.
2.1/2 BMT	5.NONE	8.
3.3/4 BMT	6.	9.NONE
Bsmt Gar # Cars	**0**	
Wet Basement	**2 DAMP BASEMENT**	
1.DRY	4.DIRT FLR	7.
2.DAMP	5.	8.
3.WET	6.	9.

SF Bsmt Living	**0**	
Fin Bsmt Grade	**0 0**	
	0	
Heat Type	**100%**	**8 FLOOR/WALL UNIT**
1.HWBB	5.FWA	9.NO HEAT
2.HWCI	6.GRAVWA	10.
3.H PUMP	7.ELECTRIC	11.
4.RADIANT	8.FL/WALL	12.
Cool Type	**0%**	**9 NONE**
1.REFRIG	4.W&C AIR	7.
2.EVAPOR	5.	8.
3.H PUMP	6.	9.NONE
Kitchen Style	**2 TYPICAL**	
1.MODERN	4.OBSOLETE	7.
2.TYPICAL	5.	8.
3.OLD TYPE	6.	9.NONE
Bath(s) Style	**2 TYPICAL BATH(S)**	
1.MODERN	4.OBSOLETE	7.
2.TYPICAL	5.	8.
3.OLD TYPE	6.	9.NONE
# Rooms	**0**	
# Bedrooms	**0**	
# Full Baths	**1**	
# Half Baths	**2**	
# Addn Fixtures	**3**	
# Fireplaces	**0**	

TRIO

Layout	**1 TYPICAL**	
1.TYPICAL	4.	7.
2.INADEQ	5.	8.
3.	6.	9.
Attic	**4 FULL FINISHED**	
1.1/4 FIN	4.FULL FIN	7.
2.1/2 FIN	5.FL/STAIR	8.
3.3/4 FIN	6.	9.NONE
Insulation	**1 FULL**	
1.FULL	4.MINIMAL	7.
2.HEAVY	5.PARTIAL	8.
3.CAPPED	6.	9.NONE
Unfinished %	**0%**	
Grade & Factor	**4 B 110%**	
1.E GRADE	4.B GRADE	7.AAA GRAD
2.D GRADE	5.A GRADE	8.M&S PRIC
3.C GRADE	6.AA GRADE	9.SAME
SQFT (Footprint)	**756**	
Condition	**4 AVERAGE**	
1.POOR	4.AVG	7.V G
2.FAIR	5.AVG+	8.EXC
3.AVG-	6.GOOD	9.SAME
Phys. % Good	**0%**	
Funct. % Good	**100%**	
Functional Code	**9 NONE**	
1.INCOMP	4.PL/HT	7.
2.OVERBLT	5.DAMAGE/D	8.
3.STYLE	6.	9.NONE
Econ. % Good	**100%**	
Economic Code	**NONE**	
0.None	3.NO POWER	7.
1.LOCATION	4.DAMAGE/D	8.
2.ENCROACH	9.NONE	9.
Entrance Code	**0**	
1.INTERIOR	4.VACANT	7.
2.REFUSAL	5.ESTIMATE	8.
3.INFORMED	6.	9.
Information Code	**0**	
1.OWNER	4.AGENT	7.
2.RELATIVE	5.ESTIMATE	8.
3.TENANT	6.OTHER	9.

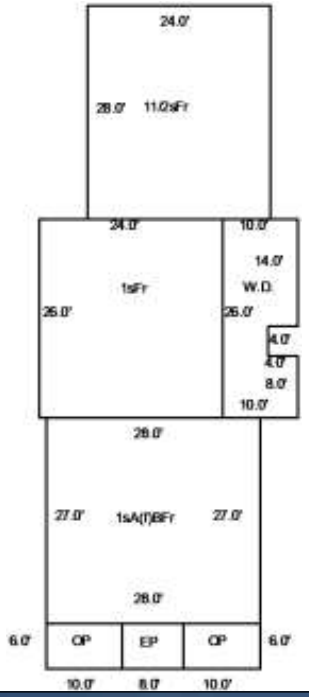

Date Inspected

Additions, Outbuildings & Improvements

Type	Year	Units	Grade	Cond	Phys.	Funct.	Sound Value
1 ONE STORY	2010	624	2 100	4	0 %	100 %	
22 ENCL	0	48	0 0	0	0 %	0 %	
21 OPEN FRAME	0	60	0 0	0	0 %	0 %	
21 OPEN FRAME	0	60	0 0	0	0 %	0 %	
4 1 & 1/2 STORY FR	0	672	2 100	3	0 %	100 %	
68 DECK	2010	244	4 100	4	0 %	100 %	
					%	%	
					%	%	
					%	%	
					%	%	

1.ONE STORY FRAM
2.TWO STORY FRAM
3.THREE STORY FR
4.1 & 1/2 STORY
5.1 & 3/4 STORY
6.2 & 1/2 STORY
21.OPEN FRAME POR
22.ENCL PCH/1SFR(
23.FRAME GARAGE
24.FRAME SHED
25.FRAME BAY WIND
26.1SFR OVERHANG
27.UNFIN BASEMENT
28.UNF ATTIC/LOFT
29.FINISHED ATTIC

Map Lot 016-050 | Account 1541 | Location 142 MAIN ST | Card 1 Of 1 | 8/11/2025

142 MAIN STREET, LLC
PO BOX 594
BLUE HILL ME 04614

B7082P857

Previous Owner
KHALEA, LLP
P.O. BOX 351

BLUE HILL ME 04614
Sale Date: 12/11/2020

Previous Owner
ROSEMEIER, MARGARET
P.O.BOX 281

BLUE HILL ME 04614
Sale Date: 3/29/2006

Inspection Witnessed By:

X Date

No./Date	Description	Date Insp.

Notes:

'21 W/ Joyce ONLY USED AS A OFFICE BLDG, NO LONGER A RESD OR BAKERY. ONE LARGE CALL OFFICE WITH CUBICLES ADJ UNIT#'S
2/22/19 - REV W/MR VIA PHONE - ADD OTHER UNIT (BAKERY). ADD 2 P FIX, DEL FPLACE. ADD WD - ALL FOR SW.
4/24/18 - NAH. ADJ GAR COND FOR NEW DOORS. APPEARS SOME REPAIR/REMOD STARTING. COMMERCIAL KITCHEN VENT. CK 19, NEW WD FRONT?
08- 0.17AC & CARD 2 TO NEW LOT 50A 3/14/11- REV. NAH

Blue Hill

Property Data

Neighborhood	**6 NEIGHBORHOOD 6.**
Tree Growth Year	**0**
X Coordinate	**0**
Y Coordinate	**0**
Zone/Land Use	**21 COMMERCIAL USE**
Secondary Zone	**11 & RESIDENTIAL**
Topography	**1 LEVEL**

1.LEVEL 4.BELOW ST 7.ROUGH
2.ROLLING 5.LOW 8.
3.ABOVE ST 6.SWAMPY 9.

Utilities **4 DRILLED WELL 3 PUBLIC SEWER**

1.SUMMER 4.DR WELL 7.SEPTIC
2.WATER 5.DUG WELL 8.SPRING
3.SEWER 6.LAKE WTR 9.NONE

Street **1 PAVED**

1.PAVED 4.PROPOSED 7.
2.SEMI IMP 5. 8.
3.GRAVEL 6. 9.NONE

0

SPRINGWORK YEAR **0**

Sale Data

Sale Date	**12/11/2020**
Price	**320,000**
Sale Type	**2 LAND &**

1.LAND 4.MOBILE 7.
2.L & B 5.OTHER 8.
3.BUILDING 6. 9.

Financing **9 UNKNOWN**

1.CONVENT 4.SELLER 7.UNKNOWN
2.FHA/VA 5.PRIVATE 8.
3.ASSUMED 6.CASH 9.UNKNOWN

Validity **1 ARMS LENGTH**

1.VALID 4.SPLIT 7.RENOVATE
2.RELATED 5.PARTIAL 8.OTHER
3.DISTRESS 6.EXEMPT 9.

Verified **5 PUBLIC RECORD**

1.BUYER 4.AGENT 7.FAMILY
2.SELLER 5.PUB REC 8.OTHER
3.LENDER 6.MLS 9.CONFID

Assessment Record

Year	Land	Buildings	Exempt	Total
2012	238,800	177,600	0	416,400
2013	203,000	151,000	0	354,000
2014	203,000	151,000	0	354,000
2015	203,000	151,000	0	354,000
2016	203,000	151,000	0	354,000
2017	203,000	151,000	0	354,000
2018	203,000	151,000	0	354,000
2019	203,000	153,400	0	356,400
2020	203,000	153,400	0	356,400
2021	203,000	146,600	0	349,600
2022	203,000	146,600	0	349,600
2023	203,000	146,600	0	349,600
2024	195,300	256,200	0	451,500
2025	195,300	256,200	0	451,500

Land Data

Front Foot	Type	Effective Frontage	Effective Depth	Influence Factor	Influence Code
11.REGULAR LOT				%	
12.SECONDARY				%	
13.EXCESS FRONTAG				%	
14.REAR LAND				%	
15.MISCELLANEOUS				%	
				%	
				%	
Square Foot		**Square Feet**			
16.REGULAR LOT				%	
17.SECONDARY LOT				%	
18.EXCESS LAND				%	
19.CONDOMINIUM				%	
20.MISCELLANEOUS				%	
				%	
				%	
Fract. Acre		**Acreage/Sites**			
21.HOUSELOT(FRCT)	21	0.33		100 %	0
22.BASELOT(FRCT)				%	
23.REAR(FRCT)				%	
Acres				%	
24.HOUSELOT				%	
25.BASELOT				%	
26.FRONTAGE 1				%	
27.FRONTAGE 2				%	
28.REAR LAND 1				%	
29.REAR LAND 2				%	

Total Acreage 0.33

Influence Codes

1.USE
2.R/W
3.TOPOGRAPHY
4.SIZE
5.ACCESS
6.RESTRICTIONS
7.SHAPE
8.SEMI-IMPROVED
9.FRACTIONAL
Acres
30.REAR LAND 3
31.REAR LAND 4
32.PASTURE
33.CROP
34.HORTICUL I
35.HORTUCUL II
36.ORCHARD
37.SOFTWOOD
38.MIXED WOOD
39.HARDWOOD
40.WASTE
41.GRAVEL PIT
42.MOBILE HOME SI
43.CONDO SITE
44.EXTRA SET OF L
45.M H HOOK-UP
46.HOLE/SITE

Blue Hill

Map Lot 016-050 | Account 1541 | Location 142 MAIN ST | Card 1 Of 1 | 8/11/2025

Building Style	**1 CONVENTIONAL**	
1.CONV.	5.COLONIAL	9.CONDO
2.RANCH	6.SPLIT	10.
3.R RANCH	7.CONTEMP	11.
4.CAPE	8.COTTAGE	12.
Dwelling Units	**1**	
Other Units	**2**	
Stories	**4 ONE & 1/2 STORY**	
1.1	4.1.5	7.3.5
2.2	5.1.75	8.4
3.3	6.2.5	9.
Exterior Walls	**1 WOOD SIDING**	
1.WOOD	5.SHINGLE	9.OTHER
2.VIN/AL	6.BRK/STN	10.ALUM
3.COMPOS.	7.SINGLE	11.LOG
4.ASBESTOS	8.HARDY/CO	12.STONE
Roof Surface	**1 ASPHALT SHINGLES**	
1.ASPHALT	4.COMPOSIT	7.ROLL
2.SLATE	5.WOOD	8.
3.METAL	6.OTHER	9.
SF Masonry Trim	**0**	
	0	
	0	
Year Built	**1**	
Year Remodeled	**0**	
Foundation	**3 BRICK &/OR STONE**	
1.CONCRETE	4.WOOD	7.
2.C BLOCK	5.SLAB	8.
3.BR/STONE	6.PIERS	9.
Basement	**2 1/2 BASEMENT**	
1.1/4 BMT	4.FULL BMT	7.
2.1/2 BMT	5.NONE	8.
3.3/4 BMT	6.	9.NONE
Bsmt Gar # Cars	**0**	
Wet Basement	**2 DAMP BASEMENT**	
1.DRY	4.DIRT FLR	7.
2.DAMP	5.	8.
3.WET	6.	9.

SF Bsmt Living	**0**	
Fin Bsmt Grade	**0 0**	
	0	
Heat Type	**100%**	**5 FORCED WARM AIR**
1.HWBB	5.FWA	9.NO HEAT
2.HWCI	6.GRAVWA	10.
3.H PUMP	7.ELECTRIC	11.
4.RADIANT	8.FL/WALL	12.
Cool Type	**0%**	**9 NONE**
1.REFRIG	4.W&C AIR	7.
2.EVAPOR	5.	8.
3.H PUMP	6.	9.NONE
Kitchen Style	**2 TYPICAL**	
1.MODERN	4.OBSOLETE	7.
2.TYPICAL	5.	8.
3.OLD TYPE	6.	9.NONE
Bath(s) Style	**2 TYPICAL BATH(S)**	
1.MODERN	4.OBSOLETE	7.
2.TYPICAL	5.	8.
3.OLD TYPE	6.	9.NONE
# Rooms	**0**	
# Bedrooms	**0**	
# Full Baths	**1**	
# Half Baths	**1**	
# Addn Fixtures	**2**	
# Fireplaces	**0**	

TRIO

Layout	**1 TYPICAL**	
1.TYPICAL	4.	7.
2.INADEQ	5.	8.
3.	6.	9.
Attic	**9 NONE**	
1.1/4 FIN	4.FULL FIN	7.
2.1/2 FIN	5.FL/STAIR	8.
3.3/4 FIN	6.	9.NONE
Insulation	**1 FULL**	
1.FULL	4.MINIMAL	7.
2.HEAVY	5.PARTIAL	8.
3.CAPPED	6.	9.NONE
Unfinished %	**0%**	
Grade & Factor	**4 B 100%**	
1.E GRADE	4.B GRADE	7.AAA GRAD
2.D GRADE	5.A GRADE	8.M&S PRIC
3.C GRADE	6.AA GRADE	9.SAME
SQFT (Footprint)	**612**	
Condition	**6 GOOD**	
1.POOR	4.AVG	7.V G
2.FAIR	5.AVG+	8.EXC
3.AVG-	6.GOOD	9.SAME
Phys. % Good	**0%**	
Funct. % Good	**75%**	
Functional Code	**3 STYLE**	
1.INCOMP	4.PL/HT	7.
2.OVERBLT	5.DAMAGE/D	8.
3.STYLE	6.	9.NONE
Econ. % Good	**100%**	
Economic Code	**NONE**	
0.None	3.NO POWER	7.
1.LOCATION	4.DAMAGE/D	8.
2.ENCROACH	9.NONE	9.
Entrance Code	**0**	
1.INTERIOR	4.VACANT	7.
2.REFUSAL	5.ESTIMATE	8.
3.INFORMED	6.	9.
Information Code	**0**	
1.OWNER	4.AGENT	7.
2.RELATIVE	5.ESTIMATE	8.
3.TENANT	6.OTHER	9.

Date Inspected

Additions, Outbuildings & Improvements

Type	Year	Units	Grade	Cond	Phys.	Funct.	Sound Value
5 1 & 3/4 STORY FR	0	493	0 0	0	0 %	0 %	
1 ONE STORY	0	204	0 0	0	0 %	0 %	
57 GARAGE (DET)	0	720	3 100	4	0 %	100 %	
68 DECK	2018	204	3 100	4	0 %	100 %	
					%	%	
					%	%	
					%	%	
					%	%	
					%	%	
					%	%	

1.ONE STORY FRAM
2.TWO STORY FRAM
3.THREE STORY FR
4.1 & 1/2 STORY
5.1 & 3/4 STORY
6.2 & 1/2 STORY
21.OPEN FRAME POR
22.ENCL PCH/1SFR(
23.FRAME GARAGE
24.FRAME SHED
25.FRAME BAY WIND
26.1SFR OVERHANG
27.UNFIN BASEMENT
28.UNF ATTIC/LOFT
29.FINISHED ATTIC

Map Lot 016-050-A | Account 2597 | Location 140 MAIN ST | Card 1 Of 1 | 8/11/2025

CAPLAN, DAVID C
BRANDENBURG, KAREN K
THE MEADOW
PO BOX 456
BLUE HILL ME 04614
B4938P231

Previous Owner
ROSEMEIER, MARK T & JON F
ROSEMEIER, SCOTT W
P.O.BOX 1516
BLUE HILL ME 04614
Sale Date: 2/14/2008

Inspection Witnessed By:

X Date

No./Date	Description	Date Insp.

Notes:

2/11/15 REV W/MR & MRS, HAS SHARED WELL W/LOT 50, ADJ LIST, SKETCH
08- NEW LOT CARD 2 & 0.17AC FROM LOT 50 3/14/11-
REV. W.WORKER N/C.

Blue Hill

Property Data

Neighborhood **6 NEIGHBORHOOD 6.**

Tree Growth Year **0**

X Coordinate **0**

Y Coordinate **0**

Zone/Land Use **21 COMMERCIAL USE**

Secondary Zone

Topography **1 LEVEL**

1.LEVEL	4.BELOW ST	7.ROUGH
2.ROLLING	5.LOW	8.
3.ABOVE ST	6.SWAMPY	9.

Utilities **4 DRILLED WELL 3 PUBLIC SEWER**

1.SUMMER	4.DR WELL	7.SEPTIC
2.WATER	5.DUG WELL	8.SPRING
3.SEWER	6.LAKE WTR	9.NONE

Street

1.PAVED	4.PROPOSED	7.
2.SEMI IMP	5.	8.
3.GRAVEL	6.	9.NONE

0

SPRINGWORK YEAR **0**

Sale Data

Sale Date **2/14/2008**

Price **270,000**

Sale Type **2 LAND &**

1.LAND	4.MOBILE	7.
2.L & B	5.OTHER	8.
3.BUILDING	6.	9.

Financing **9 UNKNOWN**

1.CONVENT	4.SELLER	7.UNKNOWN
2.FHA/VA	5.PRIVATE	8.
3.ASSUMED	6.CASH	9.UNKNOWN

Validity **1 ARMS LENGTH**

1.VALID	4.SPLIT	7.RENOVATE
2.RELATED	5.PARTIAL	8.OTHER
3.DISTRESS	6.EXEMPT	9.

Verified **5 PUBLIC RECORD**

1.BUYER	4.AGENT	7.FAMILY
2.SELLER	5.PUB REC	8.OTHER
3.LENDER	6.MLS	9.CONFID

Assessment Record

Year	Land	Buildings	Exempt	Total
2012	179,900	84,000	0	263,900
2013	152,900	71,400	0	224,300
2014	152,900	71,400	0	224,300
2015	150,400	68,400	0	218,800
2016	150,400	68,400	0	218,800
2017	150,400	68,400	0	218,800
2018	150,400	68,400	0	218,800
2019	150,400	68,400	0	218,800
2020	150,400	68,400	0	218,800
2021	150,400	68,400	0	218,800
2022	150,400	68,400	0	218,800
2023	150,400	68,400	0	218,800
2024	140,200	134,100	0	274,300
2025	140,200	134,100	0	274,300

Land Data

Front Foot	Type	Effective Frontage	Effective Depth	Influence Factor	Influence Code
11.REGULAR LOT				%	
12.SECONDARY				%	
13.EXCESS FRONTAG				%	
14.REAR LAND				%	
15.MISCELLANEOUS				%	
				%	
				%	
Square Foot		**Square Feet**			
16.REGULAR LOT				%	
17.SECONDARY LOT				%	
18.EXCESS LAND				%	
19.CONDOMINIUM				%	
20.MISCELLANEOUS				%	
				%	
				%	
Fract. Acre		**Acreage/Sites**			
21.HOUSELOT(FRCT)	21	0.17		100 %	0
22.BASELOT(FRCT)				%	
23.REAR(FRCT)				%	
Acres				%	
24.HOUSELOT				%	
25.BASELOT				%	
26.FRONTAGE 1				%	
27.FRONTAGE 2				%	
28.REAR LAND 1				%	
29.REAR LAND 2				%	

Total Acreage 0.17

Influence Codes

1.USE
2.R/W
3.TOPOGRAPHY
4.SIZE
5.ACCESS
6.RESTRICTIONS
7.SHAPE
8.SEMI-IMPROVED
9.FRACTIONAL
Acres
30.REAR LAND 3
31.REAR LAND 4
32.PASTURE
33.CROP
34.HORTICUL I
35.HORTUCUL II
36.ORCHARD
37.SOFTWOOD
38.MIXED WOOD
39.HARDWOOD
40.WASTE
41.GRAVEL PIT
42.MOBILE HOME SI
43.CONDO SITE
44.EXTRA SET OF L
45.M H HOOK-UP
46.HOLE/SITE

Blue Hill

Map Lot 016-050-A | Account 2597 | Location 140 MAIN ST | Card 1 Of 1 | 8/11/2025

Building Style	**1 CONVENTIONAL**	
1.CONV.	5.COLONIAL	9.CONDO
2.RANCH	6.SPLIT	10.
3.R RANCH	7.CONTEMP	11.
4.CAPE	8.COTTAGE	12.
Dwelling Units	**0**	
Other Units	**1**	
Stories	**1 ONE STORY**	
1.1	4.1.5	7.3.5
2.2	5.1.75	8.4
3.3	6.2.5	9.
Exterior Walls	**2 VINYL/ALUMINUM**	
1.WOOD	5.SHINGLE	9.OTHER
2.VIN/AL	6.BRK/STN	10.ALUM
3.COMPOS.	7.SINGLE	11.LOG
4.ASBESTOS	8.HARDY/CO	12.STONE
Roof Surface	**1 ASPHALT SHINGLES**	
1.ASPHALT	4.COMPOSIT	7.ROLL
2.SLATE	5.WOOD	8.
3.METAL	6.OTHER	9.
SF Masonry Trim	**0**	
	0	
	0	
Year Built	**1**	
Year Remodeled	**0**	
Foundation	**2 CONCRETE BLOCK**	
1.CONCRETE	4.WOOD	7.
2.C BLOCK	5.SLAB	8.
3.BR/STONE	6.PIERS	9.
Basement	**2 1/2 BASEMENT**	
1.1/4 BMT	4.FULL BMT	7.
2.1/2 BMT	5.NONE	8.
3.3/4 BMT	6.	9.NONE
Bsmt Gar # Cars	**0**	
Wet Basement	**2 DAMP BASEMENT**	
1.DRY	4.DIRT FLR	7.
2.DAMP	5.	8.
3.WET	6.	9.

SF Bsmt Living	**0**	
Fin Bsmt Grade	**0 0**	
	0	
Heat Type	**100%**	**8 FLOOR/WALL UNIT**
1.HWBB	5.FWA	9.NO HEAT
2.HWCI	6.GRAVWA	10.
3.H PUMP	7.ELECTRIC	11.
4.RADIANT	8.FL/WALL	12.
Cool Type	**0%**	**9 NONE**
1.REFRIG	4.W&C AIR	7.
2.EVAPOR	5.	8.
3.H PUMP	6.	9.NONE
Kitchen Style	**9 NONE**	
1.MODERN	4.OBSOLETE	7.
2.TYPICAL	5.	8.
3.OLD TYPE	6.	9.NONE
Bath(s) Style	**2 TYPICAL BATH(S)**	
1.MODERN	4.OBSOLETE	7.
2.TYPICAL	5.	8.
3.OLD TYPE	6.	9.NONE
# Rooms	**0**	
# Bedrooms	**0**	
# Full Baths	**0**	
# Half Baths	**2**	
# Addn Fixtures	**0**	
# Fireplaces	**0**	

TRIO

Layout	**1 TYPICAL**	
1.TYPICAL	4.	7.
2.INADEQ	5.	8.
3.	6.	9.
Attic	**5 FLOOR & STAIRS**	
1.1/4 FIN	4.FULL FIN	7.
2.1/2 FIN	5.FL/STAIR	8.
3.3/4 FIN	6.	9.NONE
Insulation	**1 FULL**	
1.FULL	4.MINIMAL	7.
2.HEAVY	5.PARTIAL	8.
3.CAPPED	6.	9.NONE
Unfinished %	**0%**	
Grade & Factor	**3 C 100%**	
1.E GRADE	4.B GRADE	7.AAA GRAD
2.D GRADE	5.A GRADE	8.M&S PRIC
3.C GRADE	6.AA GRADE	9.SAME
SQFT (Footprint)	**899**	
Condition	**5 ABOVE AVERAGE**	
1.POOR	4.AVG	7.V G
2.FAIR	5.AVG+	8.EXC
3.AVG-	6.GOOD	9.SAME
Phys. % Good	**0%**	
Funct. % Good	**100%**	
Functional Code	**9 NONE**	
1.INCOMP	4.PL/HT	7.
2.OVERBLT	5.DAMAGE/D	8.
3.STYLE	6.	9.NONE
Econ. % Good	**100%**	
Economic Code	**NONE**	
0.None	3.NO POWER	7.
1.LOCATION	4.DAMAGE/D	8.
2.ENCROACH	9.NONE	9.
Entrance Code	**0**	
1.INTERIOR	4.VACANT	7.
2.REFUSAL	5.ESTIMATE	8.
3.INFORMED	6.	9.
Information Code	**0**	
1.OWNER	4.AGENT	7.
2.RELATIVE	5.ESTIMATE	8.
3.TENANT	6.OTHER	9.

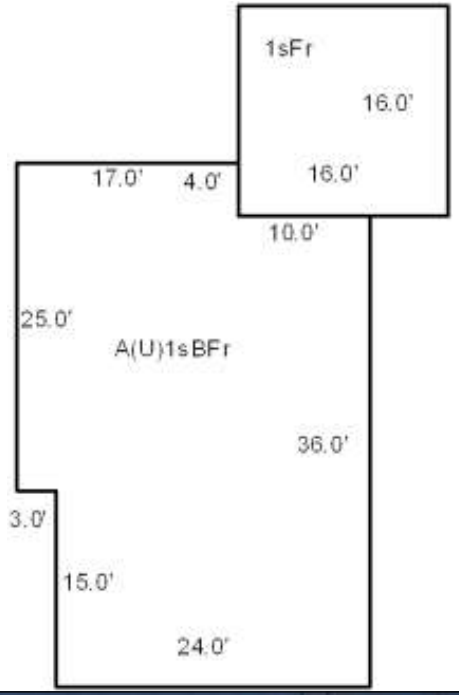

Date Inspected

Additions, Outbuildings & Improvements

Type	Year	Units	Grade	Cond	Phys.	Funct.	Sound Value
1 ONE STORY	2004	256	9 100	9	0 %	0 %	
					%	%	
					%	%	
					%	%	
					%	%	
					%	%	
					%	%	
					%	%	
					%	%	
					%	%	

1.ONE STORY FRAM
2.TWO STORY FRAM
3.THREE STORY FR
4.1 & 1/2 STORY
5.1 & 3/4 STORY
6.2 & 1/2 STORY
21.OPEN FRAME POR
22.ENCL PCH/1SFR(
23.FRAME GARAGE
24.FRAME SHED
25.FRAME BAY WIND
26.1SFR OVERHANG
27.UNFIN BASEMENT
28.UNF ATTIC/LOFT
29.FINISHED ATTIC

Map Lot 016-051 Account 182 Location 3 TUCKERS LN Card 1 Of 1 8/11/2025

ATWOOD, ANN B
3 Tuckers Lane
Blue Hill ME 04614

B1177P544 B5339P217 B6790P229

Previous Owner
DIETZ, ELIZABETH VICTORIA
PO BOX 551

BLUE HILL ME 04614
Sale Date: 7/10/2017

Previous Owner
BELCHER, JOHN G.
PO BOX 729

ELLSWORTH ME 04605
Sale Date: 12/11/2009

Inspection Witnessed By:

X Date

No./Date	Description	Date Insp.

Notes:

2/22/19 - REV W/CARETAKER. ADD FPLACE.
'17 .56 AC AND CARD #2 TO NEW LOT 16-51B
2/11/15 REV W/TENANT. CARD 1, ADJ COND, ADD BATH, ADJ HEAT AND INSULATION.
CARD 2 ADJ SIDING
3/15/10 NAH OLD ELL GONE ADD NEW O.P. AND EST ONLY 1 FIREPLACE.
'10 0.18AC TO NEW LOT 51A 3/14/11- rev. w/ contractor- add new s/v shed, gar remod. (no more gar doors) gar now 2 [illegible]/12 NAH ADD PATIO AND REMOVE SHED CARD 1. CARD 2 CALL COMPLETE ADD FP AND CANOPY. SHED

Blue Hill

Property Data

Neighborhood	**74 NEIGHBORHOOD 74.**
Tree Growth Year	**0**
X Coordinate	**0**
Y Coordinate	**0**
Zone/Land Use	**11 RESIDENTIAL**
Secondary Zone	
Topography	**1 LEVEL**

1.LEVEL	4.BELOW ST	7.ROUGH
2.ROLLING	5.LOW	8.
3.ABOVE ST	6.SWAMPY	9.

Utilities	**4 DRILLED WELL 3 PUBLIC SEWER**

1.SUMMER	4.DR WELL	7.SEPTIC
2.WATER	5.DUG WELL	8.SPRING
3.SEWER	6.LAKE WTR	9.NONE

Street	**1 PAVED**

1.PAVED	4.PROPOSED	7.
2.SEMI IMP	5.	8.
3.GRAVEL	6.	9.NONE

	0
SPRINGWORK YEAR	**0**

Sale Data

Sale Date	**7/10/2017**
Price	
Sale Type	**2 LAND &**

1.LAND	4.MOBILE	7.
2.L & B	5.OTHER	8.
3.BUILDING	6.	9.

Financing	**9 UNKNOWN**

1.CONVENT	4.SELLER	7.UNKNOWN
2.FHA/VA	5.PRIVATE	8.
3.ASSUMED	6.CASH	9.UNKNOWN

Validity	**1 ARMS LENGTH**

1.VALID	4.SPLIT	7.RENOVATE
2.RELATED	5.PARTIAL	8.OTHER
3.DISTRESS	6.EXEMPT	9.

Verified	**5 PUBLIC RECORD**

1.BUYER	4.AGENT	7.FAMILY
2.SELLER	5.PUB REC	8.OTHER
3.LENDER	6.MLS	9.CONFID

Assessment Record

Year	Land	Buildings	Exempt	Total
2012	161,900	135,100	0	297,000
2013	137,600	114,900	10,000	242,500
2014	137,600	114,900	10,000	242,500
2015	137,600	127,500	10,000	255,100
2016	137,600	127,500	15,000	250,100
2017	137,600	127,500	20,000	245,100
2018	135,200	127,500	0	262,700
2019	135,200	128,900	0	264,100
2020	135,200	128,900	0	264,100
2021	135,200	128,900	0	264,100
2022	135,200	128,900	0	264,100
2023	135,200	128,900	0	264,100
2024	117,600	227,900	0	345,500
2025	117,600	227,900	25,000	320,500

Land Data

Front Foot	Type	Effective Frontage	Effective Depth	Influence Factor	Influence Code
11.REGULAR LOT				%	
12.SECONDARY				%	
13.EXCESS FRONTAG				%	
14.REAR LAND				%	
15.MISCELLANEOUS				%	
				%	
				%	
Square Foot		**Square Feet**			
16.REGULAR LOT				%	
17.SECONDARY LOT				%	
18.EXCESS LAND				%	
19.CONDOMINIUM				%	
20.MISCELLANEOUS				%	
				%	
				%	
Fract. Acre		**Acreage/Sites**			
21.HOUSELOT(FRCT)	21	0.25	100	%	0
22.BASELOT(FRCT)	28	0.01	100	%	0
23.REAR(FRCT)				%	
Acres				%	
24.HOUSELOT				%	
25.BASELOT				%	
26.FRONTAGE 1				%	
27.FRONTAGE 2				%	
28.REAR LAND 1				%	
29.REAR LAND 2				%	

Total Acreage 0.26

Influence Codes

1.USE
2.R/W
3.TOPOGRAPHY
4.SIZE
5.ACCESS
6.RESTRICTIONS
7.SHAPE
8.SEMI-IMPROVED
9.FRACTIONAL
Acres
30.REAR LAND 3
31.REAR LAND 4
32.PASTURE
33.CROP
34.HORTICUL I
35.HORTUCUL II
36.ORCHARD
37.SOFTWOOD
38.MIXED WOOD
39.HARDWOOD
40.WASTE
41.GRAVEL PIT
42.MOBILE HOME SI
43.CONDO SITE
44.EXTRA SET OF L
45.M H HOOK-UP
46.HOLE/SITE

Blue Hill

Map Lot 016-051 | Account 182 | Location 3 TUCKERS LN | Card 1 Of 1 | 8/11/2025

Building Style	**1 CONVENTIONAL**		
1.CONV.	5.COLONIAL	9.CONDO	
2.RANCH	6.SPLIT	10.	
3.R RANCH	7.CONTEMP	11.	
4.CAPE	8.COTTAGE	12.	
Dwelling Units	**1**		
Other Units	**0**		
Stories	**1 ONE STORY**		
1.1	4.1.5	7.3.5	
2.2	5.1.75	8.4	
3.3	6.2.5	9.	
Exterior Walls	**1 WOOD SIDING**		
1.WOOD	5.SHINGLE	9.OTHER	
2.VIN/AL	6.BRK/STN	10.ALUM	
3.COMPOS.	7.SINGLE	11.LOG	
4.ASBESTOS	8.HARDY/CO	12.STONE	
Roof Surface	**1 ASPHALT SHINGLES**		
1.ASPHALT	4.COMPOSIT	7.ROLL	
2.SLATE	5.WOOD	8.	
3.METAL	6.OTHER	9.	
SF Masonry Trim	**0**		
	0		
	0		
Year Built	**1802**		
Year Remodeled	**0**		
Foundation	**3 BRICK &/OR STONE**		
1.CONCRETE	4.WOOD	7.	
2.C BLOCK	5.SLAB	8.	
3.BR/STONE	6.PIERS	9.	
Basement	**4 FULL BASEMENT**		
1.1/4 BMT	4.FULL BMT	7.	
2.1/2 BMT	5.NONE	8.	
3.3/4 BMT	6.	9.NONE	
Bsmt Gar # Cars	**0**		
Wet Basement	**2 DAMP BASEMENT**		
1.DRY	4.DIRT FLR	7.	
2.DAMP	5.	8.	
3.WET	6.	9.	

SF Bsmt Living	**0**		
Fin Bsmt Grade	**0 0**		
	0		
Heat Type	**100%**	**2 HOT WATER C IRON**	
1.HWBB	5.FWA	9.NO HEAT	
2.HWCI	6.GRAVWA	10.	
3.H PUMP	7.ELECTRIC	11.	
4.RADIANT	8.FL/WALL	12.	
Cool Type	**0%**	**9 NONE**	
1.REFRIG	4.W&C AIR	7.	
2.EVAPOR	5.	8.	
3.H PUMP	6.	9.NONE	
Kitchen Style	**2 TYPICAL**		
1.MODERN	4.OBSOLETE	7.	
2.TYPICAL	5.	8.	
3.OLD TYPE	6.	9.NONE	
Bath(s) Style	**2 TYPICAL BATH(S)**		
1.MODERN	4.OBSOLETE	7.	
2.TYPICAL	5.	8.	
3.OLD TYPE	6.	9.NONE	
# Rooms	**0**		
# Bedrooms	**0**		
# Full Baths	**2**		
# Half Baths	**0**		
# Addn Fixtures	**0**		
# Fireplaces	**2**		

TRIO

Layout	**1 TYPICAL**		
1.TYPICAL	4.	7.	
2.INADEQ	5.	8.	
3.	6.	9.	
Attic	**4 FULL FINISHED**		
1.1/4 FIN	4.FULL FIN	7.	
2.1/2 FIN	5.FL/STAIR	8.	
3.3/4 FIN	6.	9.NONE	
Insulation	**1 FULL**		
1.FULL	4.MINIMAL	7.	
2.HEAVY	5.PARTIAL	8.	
3.CAPPED	6.	9.NONE	
Unfinished %	**0%**		
Grade & Factor	**4 B 100%**		
1.E GRADE	4.B GRADE	7.AAA GRAD	
2.D GRADE	5.A GRADE	8.M&S PRIC	
3.C GRADE	6.AA GRADE	9.SAME	
SQFT (Footprint)	**1064**		
Condition	**4 AVERAGE**		
1.POOR	4.AVG	7.V G	
2.FAIR	5.AVG+	8.EXC	
3.AVG-	6.GOOD	9.SAME	
Phys. % Good	**0%**		
Funct. % Good	**100%**		
Functional Code	**9 NONE**		
1.INCOMP	4.PL/HT	7.	
2.OVERBLT	5.DAMAGE/D	8.	
3.STYLE	6.	9.NONE	
Econ. % Good	**100%**		
Economic Code	**NONE**		
0.None	3.NO POWER	7.	
1.LOCATION	4.DAMAGE/D	8.	
2.ENCROACH	9.NONE	9.	
Entrance Code	**0**		
1.INTERIOR	4.VACANT	7.	
2.REFUSAL	5.ESTIMATE	8.	
3.INFORMED	6.	9.	
Information Code	**0**		
1.OWNER	4.AGENT	7.	
2.RELATIVE	5.ESTIMATE	8.	
3.TENANT	6.OTHER	9.	

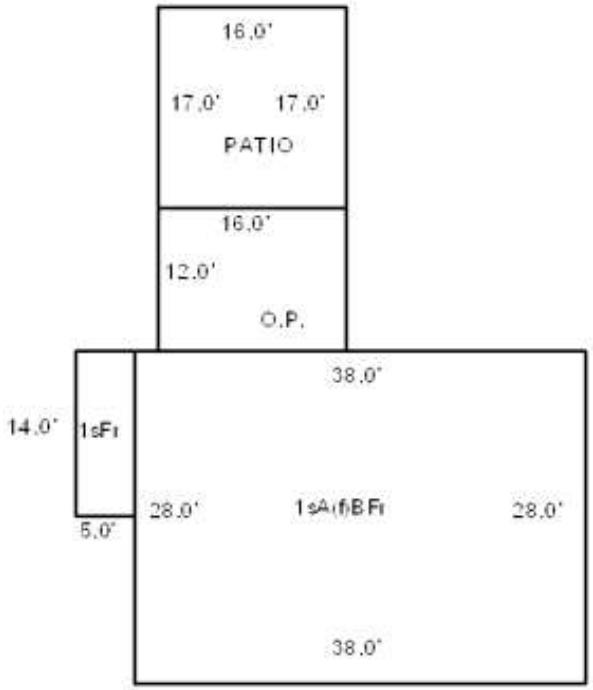

Date Inspected

Additions, Outbuildings & Improvements

Type	Year	Units	Grade	Cond	Phys.	Funct.	Sound Value
1 ONE STORY	0	70	0 0	0	0 %	0 %	
21 OPEN FRAME	2009	192	3 100	4	0 %	100 %	
62 PATIO	2010				%	%	800
					%	%	
					%	%	
					%	%	
					%	%	
					%	%	
					%	%	
					%	%	

1.ONE STORY FRAM
2.TWO STORY FRAM
3.THREE STORY FR
4.1 & 1/2 STORY
5.1 & 3/4 STORY
6.2 & 1/2 STORY
21.OPEN FRAME POR
22.ENCL PCH/1SFR(
23.FRAME GARAGE
24.FRAME SHED
25.FRAME BAY WIND
26.1SFR OVERHANG
27.UNFIN BASEMENT
28.UNF ATTIC/LOFT
29.FINISHED ATTIC

Map Lot 016-051-A | Account 2651 | Location MAIN ST | Card 1 Of 1 | 8/11/2025

CURTIS, CLINTON
PO BOX 720
BLUE HILL ME 04614

B5356P133

Property Data

Neighborhood	**74 NEIGHBORHOOD 74.**
Tree Growth Year	**0**
X Coordinate	**0**
Y Coordinate	**0**
Zone/Land Use	**11 RESIDENTIAL**
Secondary Zone	
Topography	**1 LEVEL**

1.LEVEL	4.BELOW ST	7.ROUGH
2.ROLLING	5.LOW	8.
3.ABOVE ST	6.SWAMPY	9.

Utilities **4 DRILLED WELL 3 PUBLIC SEWER**

1.SUMMER	4.DR WELL	7.SEPTIC
2.WATER	5.DUG WELL	8.SPRING
3.SEWER	6.LAKE WTR	9.NONE

Street **1 PAVED**

1.PAVED	4.PROPOSED	7.
2.SEMI IMP	5.	8.
3.GRAVEL	6.	9.NONE

0

SPRINGWORK YEAR **0**

Sale Data

Sale Date

Price

Sale Type

1.LAND	4.MOBILE	7.
2.L & B	5.OTHER	8.
3.BUILDING	6.	9.

Financing

1.CONVENT	4.SELLER	7.UNKNOWN
2.FHA/VA	5.PRIVATE	8.
3.ASSUMED	6.CASH	9.UNKNOWN

Validity

1.VALID	4.SPLIT	7.RENOVATE
2.RELATED	5.PARTIAL	8.OTHER
3.DISTRESS	6.EXEMPT	9.

Verified

1.BUYER	4.AGENT	7.FAMILY
2.SELLER	5.PUB REC	8.OTHER
3.LENDER	6.MLS	9.CONFID

Assessment Record

Year	Land	Buildings	Exempt	Total
2012	63,600	0	0	63,600
2013	54,100	0	0	54,100
2014	54,100	0	0	54,100
2015	54,100	0	0	54,100
2016	54,100	0	0	54,100
2017	54,100	0	0	54,100
2018	54,100	0	0	54,100
2019	54,100	0	0	54,100
2020	54,100	0	0	54,100
2021	54,100	0	0	54,100
2022	54,100	0	0	54,100
2023	54,100	0	0	54,100
2024	29,900	0	0	29,900
2025	29,900	0	0	29,900

Land Data

Front Foot	Type	Effective Frontage	Effective Depth	Influence Factor	Influence Code
11.REGULAR LOT				%	
12.SECONDARY				%	
13.EXCESS FRONTAG				%	
14.REAR LAND				%	
15.MISCELLANEOUS				%	
				%	
				%	
Square Foot		**Square Feet**			
16.REGULAR LOT				%	
17.SECONDARY LOT				%	
18.EXCESS LAND				%	
19.CONDOMINIUM				%	
20.MISCELLANEOUS				%	
				%	
				%	
Fract. Acre		**Acreage/Sites**			
21.HOUSELOT(FRCT)	22	0.18		50 %	1
22.BASELOT(FRCT)				%	
23.REAR(FRCT)				%	
Acres				%	
24.HOUSELOT				%	
25.BASELOT				%	
26.FRONTAGE 1				%	
27.FRONTAGE 2				%	
28.REAR LAND 1				%	
29.REAR LAND 2				%	

Total Acreage 0.18

Influence Codes

1.USE
2.R/W
3.TOPOGRAPHY
4.SIZE
5.ACCESS
6.RESTRICTIONS
7.SHAPE
8.SEMI-IMPROVED
9.FRACTIONAL

Acres

30.REAR LAND 3
31.REAR LAND 4
32.PASTURE
33.CROP
34.HORTICUL I
35.HORTUCUL II
36.ORCHARD
37.SOFTWOOD
38.MIXED WOOD
39.HARDWOOD
40.WASTE
41.GRAVEL PIT
42.MOBILE HOME SI
43.CONDO SITE
44.EXTRA SET OF L
45.M H HOOK-UP
46.HOLE/SITE

Inspection Witnessed By:

X Date

No./Date	Description	Date Insp.

Notes:

'10 NEW LOT. THIS OWNER IS ALSO A CO-OWNER IN LOT 52, HOWEVER OWNERSHIP OF THIS LOT IS NOT THE SAME AS 52.

Blue Hill

Blue Hill

Map Lot 016-051-A | Account 2651 | Location MAIN ST | Card 1 Of 1 | 8/11/2025

Building Style		
1.CONV.	5.COLONIAL	9.CONDO
2.RANCH	6.SPLIT	10.
3.R RANCH	7.CONTEMP	11.
4.CAPE	8.COTTAGE	12.

Dwelling Units
Other Units

Stories		
1.1	4.1.5	7.3.5
2.2	5.1.75	8.4
3.3	6.2.5	9.

Exterior Walls		
1.WOOD	5.SHINGLE	9.OTHER
2.VIN/AL	6.BRK/STN	10.ALUM
3.COMPOS.	7.SINGLE	11.LOG
4.ASBESTOS	8.HARDY/CO	12.STONE

Roof Surface		
1.ASPHALT	4.COMPOSIT	7.ROLL
2.SLATE	5.WOOD	8.
3.METAL	6.OTHER	9.

SF Masonry Trim

Year Built
Year Remodeled

Foundation		
1.CONCRETE	4.WOOD	7.
2.C BLOCK	5.SLAB	8.
3.BR/STONE	6.PIERS	9.

Basement		
1.1/4 BMT	4.FULL BMT	7.
2.1/2 BMT	5.NONE	8.
3.3/4 BMT	6.	9.NONE

Bsmt Gar # Cars

Wet Basement		
1.DRY	4.DIRT FLR	7.
2.DAMP	5.	8.
3.WET	6.	9.

SF Bsmt Living
Fin Bsmt Grade

Heat Type		
1.HWBB	5.FWA	9.NO HEAT
2.HWCI	6.GRAVWA	10.
3.H PUMP	7.ELECTRIC	11.
4.RADIANT	8.FL/WALL	12.

Cool Type		
1.REFRIG	4.W&C AIR	7.
2.EVAPOR	5.	8.
3.H PUMP	6.	9.NONE

Kitchen Style		
1.MODERN	4.OBSOLETE	7.
2.TYPICAL	5.	8.
3.OLD TYPE	6.	9.NONE

Bath(s) Style		
1.MODERN	4.OBSOLETE	7.
2.TYPICAL	5.	8.
3.OLD TYPE	6.	9.NONE

Rooms
Bedrooms
Full Baths
Half Baths
Addn Fixtures
Fireplaces

TRIO

Layout		
1.TYPICAL	4.	7.
2.INADEQ	5.	8.
3.	6.	9.

Attic		
1.1/4 FIN	4.FULL FIN	7.
2.1/2 FIN	5.FL/STAIR	8.
3.3/4 FIN	6.	9.NONE

Insulation		
1.FULL	4.MINIMAL	7.
2.HEAVY	5.PARTIAL	8.
3.CAPPED	6.	9.NONE

Unfinished %

Grade & Factor		
1.E GRADE	4.B GRADE	7.AAA GRAD
2.D GRADE	5.A GRADE	8.M&S PRIC
3.C GRADE	6.AA GRADE	9.SAME

SQFT (Footprint)

Condition		
1.POOR	4.AVG	7.V G
2.FAIR	5.AVG+	8.EXC
3.AVG-	6.GOOD	9.SAME

Phys. % Good
Funct. % Good

Functional Code		
1.INCOMP	4.PL/HT	7.
2.OVERBLT	5.DAMAGE/D	8.
3.STYLE	6.	9.NONE

Econ. % Good

Economic Code		
0.None	3.NO POWER	7.
1.LOCATION	4.DAMAGE/D	8.
2.ENCROACH	9.NONE	9.

Entrance Code **0**		
1.INTERIOR	4.VACANT	7.
2.REFUSAL	5.ESTIMATE	8.
3.INFORMED	6.	9.

Information Code **0**		
1.OWNER	4.AGENT	7.
2.RELATIVE	5.ESTIMATE	8.
3.TENANT	6.OTHER	9.

Date Inspected

Additions, Outbuildings & Improvements

Type	Year	Units	Grade	Cond	Phys.	Funct.	Sound Value
					%	%	
					%	%	
					%	%	
					%	%	
					%	%	
					%	%	
					%	%	
					%	%	
					%	%	
					%	%	

1.ONE STORY FRAM
2.TWO STORY FRAM
3.THREE STORY FR
4.1 & 1/2 STORY
5.1 & 3/4 STORY
6.2 & 1/2 STORY
21.OPEN FRAME POR
22.ENCL PCH/1SFR(
23.FRAME GARAGE
24.FRAME SHED
25.FRAME BAY WIND
26.1SFR OVERHANG
27.UNFIN BASEMENT
28.UNF ATTIC/LOFT
29.FINISHED ATTIC

Map Lot 016-051-B | Account 1037 | Location 7 TUCKERS LN | Card 1 Of 1 | 8/11/2025

BAKER, AMY D
PILE, HAROLD TUCKER
PO BOX 1183
BLUE HILL ME 04614

B6898P559

Previous Owner
DIETZ, ELIZABETH VICTORIA
PO BOX 551

BLUE HILL ME 04614
Sale Date: 6/28/2018

Inspection Witnessed By:

X Date

No./Date	Description	Date Insp.

Notes:

2/22/19 - REV W/CARETAKER LOT 51. ADD SV SHED.
'17 NEW LOT FROM 16-51

Blue Hill

Property Data

Neighborhood	**74 NEIGHBORHOOD 74.**
Tree Growth Year	**0**
X Coordinate	**0**
Y Coordinate	**0**
Zone/Land Use	**11 RESIDENTIAL**
Secondary Zone	
Topography	**1 LEVEL**

1.LEVEL 4.BELOW ST 7.ROUGH
2.ROLLING 5.LOW 8.
3.ABOVE ST 6.SWAMPY 9.

Utilities **4 DRILLED WELL 3 PUBLIC SEWER**

1.SUMMER 4.DR WELL 7.SEPTIC
2.WATER 5.DUG WELL 8.SPRING
3.SEWER 6.LAKE WTR 9.NONE

Street **3 GRAVEL**

1.PAVED 4.PROPOSED 7.
2.SEMI IMP 5. 8.
3.GRAVEL 6. 9.NONE

0

SPRINGWORK YEAR **0**

Sale Data

Sale Date	**6/28/2018**
Price	**175,000**
Sale Type	**2 LAND &**

1.LAND 4.MOBILE 7.
2.L & B 5.OTHER 8.
3.BUILDING 6. 9.

Financing **9 UNKNOWN**

1.CONVENT 4.SELLER 7.UNKNOWN
2.FHA/VA 5.PRIVATE 8.
3.ASSUMED 6.CASH 9.UNKNOWN

Validity **1 ARMS LENGTH**

1.VALID 4.SPLIT 7.RENOVATE
2.RELATED 5.PARTIAL 8.OTHER
3.DISTRESS 6.EXEMPT 9.

Verified **5 PUBLIC RECORD**

1.BUYER 4.AGENT 7.FAMILY
2.SELLER 5.PUB REC 8.OTHER
3.LENDER 6.MLS 9.CONFID

Assessment Record

Year	Land	Buildings	Exempt	Total
2018	136,500	82,800	0	219,300
2019	136,500	83,800	0	220,300
2020	136,500	83,800	0	220,300
2021	136,500	83,800	0	220,300
2022	136,500	83,800	23,500	196,800
2023	136,500	83,800	20,250	200,050
2024	119,100	138,200	25,000	232,300
2025	119,100	138,200	25,000	232,300

Land Data

Front Foot	Type	Effective Frontage	Effective Depth	Influence Factor	Influence Code
11.REGULAR LOT				%	
12.SECONDARY				%	
13.EXCESS FRONTAG				%	
14.REAR LAND				%	
15.MISCELLANEOUS				%	
				%	
				%	

Square Foot	Square Feet	Influence Factor	Influence Code
16.REGULAR LOT		%	
17.SECONDARY LOT		%	
18.EXCESS LAND		%	
19.CONDOMINIUM		%	
20.MISCELLANEOUS		%	
		%	
		%	

Fract. Acre	Acreage/Sites		Influence Factor	Influence Code
21.HOUSELOT(FRCT)	21	0.25	100 %	0
22.BASELOT(FRCT)	28	0.31	100 %	0
23.REAR(FRCT)			%	
Acres			%	
24.HOUSELOT			%	
25.BASELOT			%	
26.FRONTAGE 1			%	
27.FRONTAGE 2			%	
28.REAR LAND 1			%	
29.REAR LAND 2			%	

Total Acreage 0.56

Influence Codes

1.USE
2.R/W
3.TOPOGRAPHY
4.SIZE
5.ACCESS
6.RESTRICTIONS
7.SHAPE
8.SEMI-IMPROVED
9.FRACTIONAL
Acres
30.REAR LAND 3
31.REAR LAND 4
32.PASTURE
33.CROP
34.HORTICUL I
35.HORTUCUL II
36.ORCHARD
37.SOFTWOOD
38.MIXED WOOD
39.HARDWOOD
40.WASTE
41.GRAVEL PIT
42.MOBILE HOME SI
43.CONDO SITE
44.EXTRA SET OF L
45.M H HOOK-UP
46.HOLE/SITE

Blue Hill

Map Lot 016-051-B | Account 1037 | Location 7 TUCKERS LN | Card 1 Of 1 | 8/11/2025

Building Style	**1 CONVENTIONAL**	
1.CONV.	5.COLONIAL	9.CONDO
2.RANCH	6.SPLIT	10.
3.R RANCH	7.CONTEMP	11.
4.CAPE	8.COTTAGE	12.
Dwelling Units	**1**	
Other Units	**0**	
Stories	**1 ONE STORY**	
1.1	4.1.5	7.3.5
2.2	5.1.75	8.4
3.3	6.2.5	9.
Exterior Walls	**5 SHINGLE**	
1.WOOD	5.SHINGLE	9.OTHER
2.VIN/AL	6.BRK/STN	10.ALUM
3.COMPOS.	7.SINGLE	11.LOG
4.ASBESTOS	8.HARDY/CO	12.STONE
Roof Surface	**1 ASPHALT SHINGLES**	
1.ASPHALT	4.COMPOSIT	7.ROLL
2.SLATE	5.WOOD	8.
3.METAL	6.OTHER	9.
SF Masonry Trim	**0**	
	0	
	0	
Year Built	**2011**	
Year Remodeled	**0**	
Foundation	**5 CONCRETE SLAB**	
1.CONCRETE	4.WOOD	7.
2.C BLOCK	5.SLAB	8.
3.BR/STONE	6.PIERS	9.
Basement	**9 NO BASEMENT**	
1.1/4 BMT	4.FULL BMT	7.
2.1/2 BMT	5.NONE	8.
3.3/4 BMT	6.	9.NONE
Bsmt Gar # Cars	**0**	
Wet Basement	**9 NO BASEMENT**	
1.DRY	4.DIRT FLR	7.
2.DAMP	5.	8.
3.WET	6.	9.

SF Bsmt Living	**0**	
Fin Bsmt Grade	**0 0**	
	0	
Heat Type	**100%**	**8 FLOOR/WALL UNIT**
1.HWBB	5.FWA	9.NO HEAT
2.HWCI	6.GRAVWA	10.
3.H PUMP	7.ELECTRIC	11.
4.RADIANT	8.FL/WALL	12.
Cool Type	**0%**	**9 NONE**
1.REFRIG	4.W&C AIR	7.
2.EVAPOR	5.	8.
3.H PUMP	6.	9.NONE
Kitchen Style	**2 TYPICAL**	
1.MODERN	4.OBSOLETE	7.
2.TYPICAL	5.	8.
3.OLD TYPE	6.	9.NONE
Bath(s) Style	**2 TYPICAL BATH(S)**	
1.MODERN	4.OBSOLETE	7.
2.TYPICAL	5.	8.
3.OLD TYPE	6.	9.NONE
# Rooms	**0**	
# Bedrooms	**0**	
# Full Baths	**1**	
# Half Baths	**0**	
# Addn Fixtures	**0**	
# Fireplaces	**0**	

TRIO

Layout	**1 TYPICAL**	
1.TYPICAL	4.	7.
2.INADEQ	5.	8.
3.	6.	9.
Attic	**4 FULL FINISHED**	
1.1/4 FIN	4.FULL FIN	7.
2.1/2 FIN	5.FL/STAIR	8.
3.3/4 FIN	6.	9.NONE
Insulation	**1 FULL**	
1.FULL	4.MINIMAL	7.
2.HEAVY	5.PARTIAL	8.
3.CAPPED	6.	9.NONE
Unfinished %	**0%**	
Grade & Factor	**3 C 100%**	
1.E GRADE	4.B GRADE	7.AAA GRAD
2.D GRADE	5.A GRADE	8.M&S PRIC
3.C GRADE	6.AA GRADE	9.SAME
SQFT (Footprint)	**576**	
Condition	**4 AVERAGE**	
1.POOR	4.AVG	7.V G
2.FAIR	5.AVG+	8.EXC
3.AVG-	6.GOOD	9.SAME
Phys. % Good	**0%**	
Funct. % Good	**100%**	
Functional Code	**9 NONE**	
1.INCOMP	4.PL/HT	7.
2.OVERBLT	5.DAMAGE/D	8.
3.STYLE	6.	9.NONE
Econ. % Good	**100%**	
Economic Code	**NONE**	
0.None	3.NO POWER	7.
1.LOCATION	4.DAMAGE/D	8.
2.ENCROACH	9.NONE	9.
Entrance Code	**0**	
1.INTERIOR	4.VACANT	7.
2.REFUSAL	5.ESTIMATE	8.
3.INFORMED	6.	9.
Information Code	**0**	
1.OWNER	4.AGENT	7.
2.RELATIVE	5.ESTIMATE	8.
3.TENANT	6.OTHER	9.

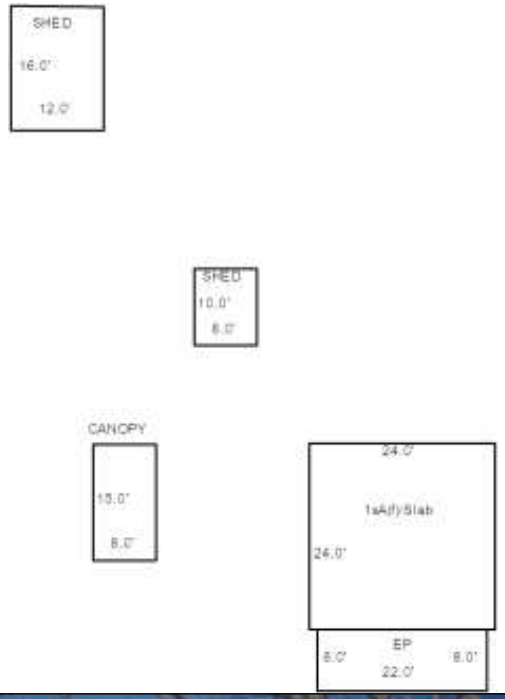

Date Inspected

Additions, Outbuildings & Improvements

Type	Year	Units	Grade	Cond	Phys.	Funct.	Sound Value
22 ENCL	0	176	0 0	0	0 %	0 %	
24 FRAME SHED	0				%	%	800
61	0				%	%	600
24 FRAME SHED	2012				%	%	1,000
					%	%	
					%	%	
					%	%	
					%	%	
					%	%	
					%	%	

1.ONE STORY FRAM
2.TWO STORY FRAM
3.THREE STORY FR
4.1 & 1/2 STORY
5.1 & 3/4 STORY
6.2 & 1/2 STORY
21.OPEN FRAME POR
22.ENCL PCH/1SFR(
23.FRAME GARAGE
24.FRAME SHED
25.FRAME BAY WIND
26.1SFR OVERHANG
27.UNFIN BASEMENT
28.UNF ATTIC/LOFT
29.FINISHED ATTIC

Map Lot 016-052 | Account 492 | Location 162 MAIN ST | Card 1 Of 1 | 8/11/2025

CURTIS, CLINTON
PO BOX 720
BLUE HILL ME 04614

B3266P7 B5439P68

Previous Owner
CURTIS, ROBERT
CURTIS, CLINTON
PO BOX 720
BLUE HILL ME 04614
Sale Date: 6/24/2010

Inspection Witnessed By:

X Date

No./Date	Description	Date Insp.

Notes:

3/20/09 W/CONRACTOR BLDNG NOW ON CONCRETE FROSTWALL ADJ CONDT OLD SMALL SHED GONE AND ADD NEW SHED ADD 1/2 BATH IN OLD SHED. '11 PER DEED ADJ ACERAGE.
3/14/11- REV. CLOSED VAC. N/C.

Blue Hill

Property Data

Neighborhood **6 NEIGHBORHOOD 6.**

Tree Growth Year **0**

X Coordinate **0**

Y Coordinate **0**

Zone/Land Use **21 COMMERCIAL USE**

Secondary Zone

Topography **1 LEVEL**

1.LEVEL 4.BELOW ST 7.ROUGH
2.ROLLING 5.LOW 8.
3.ABOVE ST 6.SWAMPY 9.

Utilities **4 DRILLED WELL 3 PUBLIC SEWER**

1.SUMMER 4.DR WELL 7.SEPTIC
2.WATER 5.DUG WELL 8.SPRING
3.SEWER 6.LAKE WTR 9.NONE

Street **1 PAVED**

1.PAVED 4.PROPOSED 7.
2.SEMI IMP 5. 8.
3.GRAVEL 6. 9.NONE

0

SPRINGWORK YEAR **0**

Sale Data

Sale Date **6/24/2010**

Price

Sale Type **2 LAND &**

1.LAND 4.MOBILE 7.
2.L & B 5.OTHER 8.
3.BUILDING 6. 9.

Financing **9 UNKNOWN**

1.CONVENT 4.SELLER 7.UNKNOWN
2.FHA/VA 5.PRIVATE 8.
3.ASSUMED 6.CASH 9.UNKNOWN

Validity **2 RELATED PARTIES**

1.VALID 4.SPLIT 7.RENOVATE
2.RELATED 5.PARTIAL 8.OTHER
3.DISTRESS 6.EXEMPT 9.

Verified **5 PUBLIC RECORD**

1.BUYER 4.AGENT 7.FAMILY
2.SELLER 5.PUB REC 8.OTHER
3.LENDER 6.MLS 9.CONFID

Assessment Record

Year	Land	Buildings	Exempt	Total
2012	209,900	72,900	0	282,800
2013	178,400	62,000	0	240,400
2014	178,400	62,000	0	240,400
2015	178,400	62,000	0	240,400
2016	178,400	62,000	0	240,400
2017	178,400	62,000	0	240,400
2018	178,400	62,000	0	240,400
2019	178,400	62,000	0	240,400
2020	178,400	62,000	0	240,400
2021	178,400	62,000	0	240,400
2022	178,400	62,000	0	240,400
2023	178,400	62,000	0	240,400
2024	170,500	101,500	0	272,000
2025	170,500	101,500	0	272,000

Land Data

Front Foot	Type	Effective Frontage	Effective Depth	Influence Factor	Influence Code
11.REGULAR LOT				%	
12.SECONDARY				%	
13.EXCESS FRONTAG				%	
14.REAR LAND				%	
15.MISCELLANEOUS				%	
				%	
				%	
Square Foot		**Square Feet**			
16.REGULAR LOT				%	
17.SECONDARY LOT				%	
18.EXCESS LAND				%	
19.CONDOMINIUM				%	
20.MISCELLANEOUS				%	
				%	
				%	
Fract. Acre		**Acreage/Sites**			
21.HOUSELOT(FRCT)	21	0.25		100 %	0
22.BASELOT(FRCT)	28	0.09		100 %	0
23.REAR(FRCT)				%	
Acres				%	
24.HOUSELOT				%	
25.BASELOT				%	
26.FRONTAGE 1				%	
27.FRONTAGE 2				%	
28.REAR LAND 1				%	
29.REAR LAND 2				%	

Total Acreage 0.34

Influence Codes

1.USE
2.R/W
3.TOPOGRAPHY
4.SIZE
5.ACCESS
6.RESTRICTIONS
7.SHAPE
8.SEMI-IMPROVED
9.FRACTIONAL
Acres
30.REAR LAND 3
31.REAR LAND 4
32.PASTURE
33.CROP
34.HORTICUL I
35.HORTUCUL II
36.ORCHARD
37.SOFTWOOD
38.MIXED WOOD
39.HARDWOOD
40.WASTE
41.GRAVEL PIT
42.MOBILE HOME SI
43.CONDO SITE
44.EXTRA SET OF L
45.M H HOOK-UP
46.HOLE/SITE

Blue Hill

Map Lot 016-052 | Account 492 | Location 162 MAIN ST | Card 1 Of 1 | 8/11/2025

Building Style	**1 CONVENTIONAL**	
1.CONV.	5.COLONIAL	9.CONDO
2.RANCH	6.SPLIT	10.
3.R RANCH	7.CONTEMP	11.
4.CAPE	8.COTTAGE	12.
Dwelling Units	**0**	
Other Units	**1**	
Stories	**1 ONE STORY**	
1.1	4.1.5	7.3.5
2.2	5.1.75	8.4
3.3	6.2.5	9.
Exterior Walls	**5 SHINGLE**	
1.WOOD	5.SHINGLE	9.OTHER
2.VIN/AL	6.BRK/STN	10.ALUM
3.COMPOS.	7.SINGLE	11.LOG
4.ASBESTOS	8.HARDY/CO	12.STONE
Roof Surface	**1 ASPHALT SHINGLES**	
1.ASPHALT	4.COMPOSIT	7.ROLL
2.SLATE	5.WOOD	8.
3.METAL	6.OTHER	9.
SF Masonry Trim	**0**	
	0	
	0	
Year Built	**1**	
Year Remodeled	**0**	
Foundation	**1 CONCRETE**	
1.CONCRETE	4.WOOD	7.
2.C BLOCK	5.SLAB	8.
3.BR/STONE	6.PIERS	9.
Basement	**9 NO BASEMENT**	
1.1/4 BMT	4.FULL BMT	7.
2.1/2 BMT	5.NONE	8.
3.3/4 BMT	6.	9.NONE
Bsmt Gar # Cars	**0**	
Wet Basement	**9 NO BASEMENT**	
1.DRY	4.DIRT FLR	7.
2.DAMP	5.	8.
3.WET	6.	9.

SF Bsmt Living	**0**	
Fin Bsmt Grade	**0 0**	
	0	
Heat Type	**100%**	**8 FLOOR/WALL UNIT**
1.HWBB	5.FWA	9.NO HEAT
2.HWCI	6.GRAVWA	10.
3.H PUMP	7.ELECTRIC	11.
4.RADIANT	8.FL/WALL	12.
Cool Type	**0%**	**9 NONE**
1.REFRIG	4.W&C AIR	7.
2.EVAPOR	5.	8.
3.H PUMP	6.	9.NONE
Kitchen Style	**9 NONE**	
1.MODERN	4.OBSOLETE	7.
2.TYPICAL	5.	8.
3.OLD TYPE	6.	9.NONE
Bath(s) Style	**2 TYPICAL BATH(S)**	
1.MODERN	4.OBSOLETE	7.
2.TYPICAL	5.	8.
3.OLD TYPE	6.	9.NONE
# Rooms	**0**	
# Bedrooms	**0**	
# Full Baths	**0**	
# Half Baths	**1**	
# Addn Fixtures	**2**	
# Fireplaces	**0**	

TRIO

Layout	**1 TYPICAL**	
1.TYPICAL	4.	7.
2.INADEQ	5.	8.
3.	6.	9.
Attic	**9 NONE**	
1.1/4 FIN	4.FULL FIN	7.
2.1/2 FIN	5.FL/STAIR	8.
3.3/4 FIN	6.	9.NONE
Insulation	**9 NONE**	
1.FULL	4.MINIMAL	7.
2.HEAVY	5.PARTIAL	8.
3.CAPPED	6.	9.NONE
Unfinished %	**0%**	
Grade & Factor	**3 C 100%**	
1.E GRADE	4.B GRADE	7.AAA GRAD
2.D GRADE	5.A GRADE	8.M&S PRIC
3.C GRADE	6.AA GRADE	9.SAME
SQFT (Footprint)	**772**	
Condition	**6 GOOD**	
1.POOR	4.AVG	7.V G
2.FAIR	5.AVG+	8.EXC
3.AVG-	6.GOOD	9.SAME
Phys. % Good	**0%**	
Funct. % Good	**100%**	
Functional Code	**9 NONE**	
1.INCOMP	4.PL/HT	7.
2.OVERBLT	5.DAMAGE/D	8.
3.STYLE	6.	9.NONE
Econ. % Good	**100%**	
Economic Code	**NONE**	
0.None	3.NO POWER	7.
1.LOCATION	4.DAMAGE/D	8.
2.ENCROACH	9.NONE	9.
Entrance Code	**0**	
1.INTERIOR	4.VACANT	7.
2.REFUSAL	5.ESTIMATE	8.
3.INFORMED	6.	9.
Information Code	**0**	
1.OWNER	4.AGENT	7.
2.RELATIVE	5.ESTIMATE	8.
3.TENANT	6.OTHER	9.

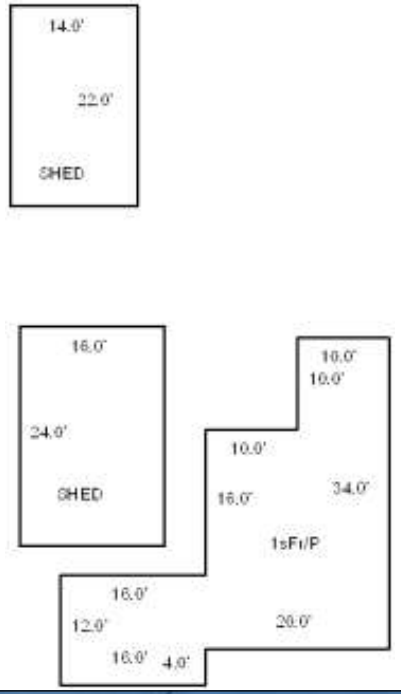

Date Inspected

Additions, Outbuildings & Improvements

Type	Year	Units	Grade	Cond	Phys.	Funct.	Sound Value
24 FRAME SHED	1	384	2 100	6	0 %	75 %	
24 FRAME SHED	2008	308	2 100	4	0 %	100 %	
					%	%	
					%	%	
					%	%	
					%	%	
					%	%	
					%	%	
					%	%	
					%	%	

1.ONE STORY FRAM
2.TWO STORY FRAM
3.THREE STORY FR
4.1 & 1/2 STORY
5.1 & 3/4 STORY
6.2 & 1/2 STORY
21.OPEN FRAME POR
22.ENCL PCH/1SFR(
23.FRAME GARAGE
24.FRAME SHED
25.FRAME BAY WIND
26.1SFR OVERHANG
27.UNFIN BASEMENT
28.UNF ATTIC/LOFT
29.FINISHED ATTIC

Map Lot 016-053 Account 1225 Location 4 ELLSWORTH RD Card 1 Of 1 8/11/2025

JEANNE H. PARTRICK IRREVOCABLE TRUST
LAWRENCE, ARAN (TRUSTEE)
ARAN LAWRENCE-TRUSTEE
18 BEECH HILL ROAD
BLUE HILL ME 04614
B7219P940

Previous Owner
4 ELLSWORTH ROAD, LLC
18 Beech Hill Rd

Blue Hill ME 04614
Sale Date: 7/19/2022

Previous Owner
TROWBRIDGE, CLINTON
214 CHRISTY HILL ROAD

SEDGWICK ME 04676
Sale Date: 12/19/2019

Inspection Witnessed By:

X Date

No./Date	Description	Date Insp.

Notes:

5/11/22- W/ TENNANT. DIDN'T HAVE MUCH INFO. ADJ FUNCTION. 3/22/21 - W/MR, ADJ UNITS. ADD OP & ADJ FUNC. ADJ BATHS, N/C FBA IN 2s - LOW COST STORAGE CLOSETS.
3/5/20-W/ROOFERS. 1ST FLOOR COMPLETELY GUTTED. ADJ COND+FUNC.
2/21/19-REV N/C
7/3/08 W/MRS SMALL NV SHED BUILT 3/15/10 PERMIT FOR SOLAR SYSTEM N/C 3/14/11- REV. W/MR. N/C.

Blue Hill

Property Data

Neighborhood **6 NEIGHBORHOOD 6.**

Tree Growth Year **0**

X Coordinate **0**

Y Coordinate **0**

Zone/Land Use **21 COMMERCIAL USE**

Secondary Zone

Topography **1 LEVEL**

1.LEVEL	4.BELOW ST	7.ROUGH
2.ROLLING	5.LOW	8.
3.ABOVE ST	6.SWAMPY	9.

Utilities **4 DRILLED WELL 3 PUBLIC SEWER**

1.SUMMER	4.DR WELL	7.SEPTIC
2.WATER	5.DUG WELL	8.SPRING
3.SEWER	6.LAKE WTR	9.NONE

Street **1 PAVED**

1.PAVED	4.PROPOSED	7.
2.SEMI IMP	5.	8.
3.GRAVEL	6.	9.NONE

0

SPRINGWORK YEAR **0**

Sale Data

Sale Date **7/19/2022**

Price **760,000**

Sale Type **2 LAND &**

1.LAND	4.MOBILE	7.
2.L & B	5.OTHER	8.
3.BUILDING	6.	9.

Financing **9 UNKNOWN**

1.CONVENT	4.SELLER	7.UNKNOWN
2.FHA/VA	5.PRIVATE	8.
3.ASSUMED	6.CASH	9.UNKNOWN

Validity **1 ARMS LENGTH**

1.VALID	4.SPLIT	7.RENOVATE
2.RELATED	5.PARTIAL	8.OTHER
3.DISTRESS	6.EXEMPT	9.

Verified **5 PUBLIC RECORD**

1.BUYER	4.AGENT	7.FAMILY
2.SELLER	5.PUB REC	8.OTHER
3.LENDER	6.MLS	9.CONFID

Assessment Record

Year	Land	Buildings	Exempt	Total
2012	211,500	454,500	0	666,000
2013	179,800	386,300	0	566,100
2014	179,800	386,300	0	566,100
2015	179,800	386,300	0	566,100
2016	179,800	386,300	0	566,100
2017	179,800	386,300	0	566,100
2018	179,800	386,300	0	566,100
2019	179,800	386,300	0	566,100
2020	179,800	290,900	0	470,700
2021	179,800	406,800	0	586,600
2022	179,800	452,000	0	631,800
2023	179,800	452,000	0	631,800
2024	171,300	585,200	0	756,500
2025	171,300	585,200	0	756,500

Land Data

Front Foot	Type	Effective Frontage	Effective Depth	Influence Factor	Influence Code
11.REGULAR LOT				%	
12.SECONDARY				%	
13.EXCESS FRONTAG				%	
14.REAR LAND				%	
15.MISCELLANEOUS				%	
				%	
				%	
Square Foot		**Square Feet**			
16.REGULAR LOT				%	
17.SECONDARY LOT				%	
18.EXCESS LAND				%	
19.CONDOMINIUM				%	
20.MISCELLANEOUS				%	
				%	
				%	
Fract. Acre		**Acreage/Sites**			
21.HOUSELOT(FRCT)	21	0.25		100 %	0
22.BASELOT(FRCT)	28	0.25		100 %	0
23.REAR(FRCT)				%	
Acres				%	
24.HOUSELOT				%	
25.BASELOT				%	
26.FRONTAGE 1				%	
27.FRONTAGE 2				%	
28.REAR LAND 1				%	
29.REAR LAND 2				%	

Total Acreage 0.50

Influence Codes

1.USE
2.R/W
3.TOPOGRAPHY
4.SIZE
5.ACCESS
6.RESTRICTIONS
7.SHAPE
8.SEMI-IMPROVED
9.FRACTIONAL
Acres
30.REAR LAND 3
31.REAR LAND 4
32.PASTURE
33.CROP
34.HORTICUL I
35.HORTUCUL II
36.ORCHARD
37.SOFTWOOD
38.MIXED WOOD
39.HARDWOOD
40.WASTE
41.GRAVEL PIT
42.MOBILE HOME SI
43.CONDO SITE
44.EXTRA SET OF L
45.M H HOOK-UP
46.HOLE/SITE

Blue Hill

Map Lot 016-053 | Account 1225 | Location 4 ELLSWORTH RD | Card 1 Of 1 | 8/11/2025

Building Style	**1 CONVENTIONAL**	
1.CONV.	5.COLONIAL	9.CONDO
2.RANCH	6.SPLIT	10.
3.R RANCH	7.CONTEMP	11.
4.CAPE	8.COTTAGE	12.
Dwelling Units	**1**	
Other Units	**9**	
Stories	**2 TWO STORY**	
1.1	4.1.5	7.3.5
2.2	5.1.75	8.4
3.3	6.2.5	9.
Exterior Walls	**5 SHINGLE**	
1.WOOD	5.SHINGLE	9.OTHER
2.VIN/AL	6.BRK/STN	10.ALUM
3.COMPOS.	7.SINGLE	11.LOG
4.ASBESTOS	8.HARDY/CO	12.STONE
Roof Surface	**1 ASPHALT SHINGLES**	
1.ASPHALT	4.COMPOSIT	7.ROLL
2.SLATE	5.WOOD	8.
3.METAL	6.OTHER	9.
SF Masonry Trim	**0**	
	0	
	0	
Year Built	**1980**	
Year Remodeled	**0**	
Foundation	**1 CONCRETE**	
1.CONCRETE	4.WOOD	7.
2.C BLOCK	5.SLAB	8.
3.BR/STONE	6.PIERS	9.
Basement	**4 FULL BASEMENT**	
1.1/4 BMT	4.FULL BMT	7.
2.1/2 BMT	5.NONE	8.
3.3/4 BMT	6.	9.NONE
Bsmt Gar # Cars	**0**	
Wet Basement	**2 DAMP BASEMENT**	
1.DRY	4.DIRT FLR	7.
2.DAMP	5.	8.
3.WET	6.	9.

SF Bsmt Living	**812**	
Fin Bsmt Grade	**3 100**	
	0	
Heat Type	**100%**	**1 HOT WATER BB**
1.HWBB	5.FWA	9.NO HEAT
2.HWCI	6.GRAVWA	10.
3.H PUMP	7.ELECTRIC	11.
4.RADIANT	8.FL/WALL	12.
Cool Type	**0%**	**9 NONE**
1.REFRIG	4.W&C AIR	7.
2.EVAPOR	5.	8.
3.H PUMP	6.	9.NONE
Kitchen Style	**2 TYPICAL**	
1.MODERN	4.OBSOLETE	7.
2.TYPICAL	5.	8.
3.OLD TYPE	6.	9.NONE
Bath(s) Style	**2 TYPICAL BATH(S)**	
1.MODERN	4.OBSOLETE	7.
2.TYPICAL	5.	8.
3.OLD TYPE	6.	9.NONE
# Rooms	**0**	
# Bedrooms	**0**	
# Full Baths	**1**	
# Half Baths	**4**	
# Addn Fixtures	**0**	
# Fireplaces	**0**	

TRIO

Layout	**1 TYPICAL**	
1.TYPICAL	4.	7.
2.INADEQ	5.	8.
3.	6.	9.
Attic	**5 FLOOR & STAIRS**	
1.1/4 FIN	4.FULL FIN	7.
2.1/2 FIN	5.FL/STAIR	8.
3.3/4 FIN	6.	9.NONE
Insulation	**1 FULL**	
1.FULL	4.MINIMAL	7.
2.HEAVY	5.PARTIAL	8.
3.CAPPED	6.	9.NONE
Unfinished %	**0%**	
Grade & Factor	**3 C 110%**	
1.E GRADE	4.B GRADE	7.AAA GRAD
2.D GRADE	5.A GRADE	8.M&S PRIC
3.C GRADE	6.AA GRADE	9.SAME
SQFT (Footprint)	**1748**	
Condition	**6 GOOD**	
1.POOR	4.AVG	7.V G
2.FAIR	5.AVG+	8.EXC
3.AVG-	6.GOOD	9.SAME
Phys. % Good	**0%**	
Funct. % Good	**75%**	
Functional Code	**3 STYLE**	
1.INCOMP	4.PL/HT	7.
2.OVERBLT	5.DAMAGE/D	8.
3.STYLE	6.	9.NONE
Econ. % Good	**100%**	
Economic Code	**NONE**	
0.None	3.NO POWER	7.
1.LOCATION	4.DAMAGE/D	8.
2.ENCROACH	9.NONE	9.
Entrance Code	**0**	
1.INTERIOR	4.VACANT	7.
2.REFUSAL	5.ESTIMATE	8.
3.INFORMED	6.	9.
Information Code	**0**	
1.OWNER	4.AGENT	7.
2.RELATIVE	5.ESTIMATE	8.
3.TENANT	6.OTHER	9.

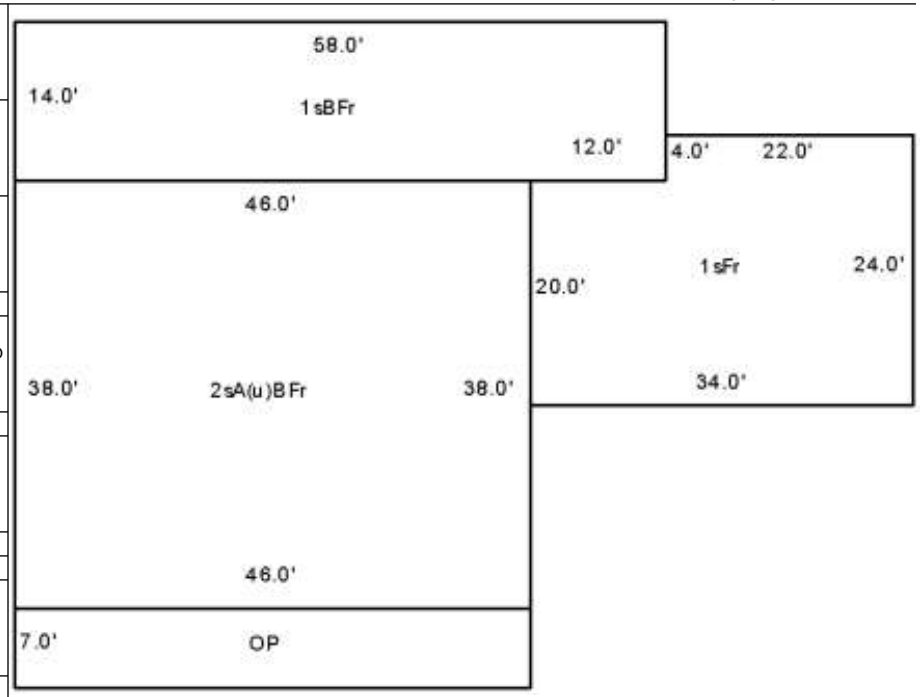

Date Inspected

Additions, Outbuildings & Improvements

Type	Year	Units	Grade	Cond	Phys.	Funct.	Sound Value
7 ONE STY BSMT FR	0	812	0 0	0	0 %	0 %	
1 ONE STORY	0	768	0 0	0	0 %	0 %	
21 OPEN FRAME	0	322	0 0	0	0 %	0 %	
					%	%	
					%	%	
					%	%	
					%	%	
					%	%	
					%	%	
					%	%	

1.ONE STORY FRAM
2.TWO STORY FRAM
3.THREE STORY FR
4.1 & 1/2 STORY
5.1 & 3/4 STORY
6.2 & 1/2 STORY
21.OPEN FRAME POR
22.ENCL PCH/1SFR(
23.FRAME GARAGE
24.FRAME SHED
25.FRAME BAY WIND
26.1SFR OVERHANG
27.UNFIN BASEMENT
28.UNF ATTIC/LOFT
29.FINISHED ATTIC

Map Lot 016-054 | Account 115 | Location 11 TUCKERS LN | Card 1 Of 2 | 8/11/2025

MOTE, ALMA J
PO BOX 1382
BLUE HILL ME 04614

B2811P29 B4373P289 B5898P299

Previous Owner
BABSON, ANITA M., KATHY, ALMA MOTE
PO BOX 1382
11 TUCKER LANE
BLUE HILL ME 04614
Sale Date: 9/10/2012

Previous Owner
BABSON, JOAN
PO BOX 216

BLUE HILL ME 04614
Sale Date: 12/07/2005

Inspection Witnessed By:

X Date

No./Date	Description	Date Insp.

Notes:

3/26/24 TT EXCISED FOR '23
'14 COMBINED SLAB, SHED AND .16 AC LOT 54A W/THIS LOT AT OWNERS REQUEST
3/14/11- REV. W/MRS. ON PORCH - N/C.

Blue Hill

Property Data

Neighborhood **74 NEIGHBORHOOD 74.**

Tree Growth Year **0**

X Coordinate **0**

Y Coordinate **0**

Zone/Land Use **11 RESIDENTIAL**

Secondary Zone

Topography **1 LEVEL**

1.LEVEL 4.BELOW ST 7.ROUGH
2.ROLLING 5.LOW 8.
3.ABOVE ST 6.SWAMPY 9.

Utilities **4 DRILLED WELL 3 PUBLIC SEWER**

1.SUMMER 4.DR WELL 7.SEPTIC
2.WATER 5.DUG WELL 8.SPRING
3.SEWER 6.LAKE WTR 9.NONE

Street **3 GRAVEL**

1.PAVED 4.PROPOSED 7.
2.SEMI IMP 5. 8.
3.GRAVEL 6. 9.NONE

0

SPRINGWORK YEAR **0**

Sale Data

Sale Date

Price

Sale Type

1.LAND 4.MOBILE 7.
2.L & B 5.OTHER 8.
3.BUILDING 6. 9.

Financing

1.CONVENT 4.SELLER 7.UNKNOWN
2.FHA/VA 5.PRIVATE 8.
3.ASSUMED 6.CASH 9.UNKNOWN

Validity

1.VALID 4.SPLIT 7.RENOVATE
2.RELATED 5.PARTIAL 8.OTHER
3.DISTRESS 6.EXEMPT 9.

Verified

1.BUYER 4.AGENT 7.FAMILY
2.SELLER 5.PUB REC 8.OTHER
3.LENDER 6.MLS 9.CONFID

Assessment Record

Year	Land	Buildings	Exempt	Total
2012	160,000	139,400	0	299,400
2013	136,000	118,900	0	254,900
2014	136,600	118,900	10,000	245,500
2015	136,600	118,900	10,000	245,500
2016	136,600	118,900	15,000	240,500
2017	136,600	118,900	20,000	235,500
2018	136,600	118,900	20,000	235,500
2019	136,600	118,900	19,600	235,900
2020	136,600	118,900	24,500	231,000
2021	136,600	118,900	24,000	231,500
2022	136,600	118,900	23,500	232,000
2023	136,600	118,900	20,250	235,250
2024	119,300	244,000	25,000	338,300
2025	119,300	244,000	25,000	338,300

Land Data

Front Foot	Type	Effective Frontage	Effective Depth	Influence Factor	Influence Code
11.REGULAR LOT				%	
12.SECONDARY				%	
13.EXCESS FRONTAG				%	
14.REAR LAND				%	
15.MISCELLANEOUS				%	
				%	
				%	
Square Foot		**Square Feet**			
16.REGULAR LOT				%	
17.SECONDARY LOT				%	
18.EXCESS LAND				%	
19.CONDOMINIUM				%	
20.MISCELLANEOUS				%	
				%	
				%	
Fract. Acre		**Acreage/Sites**			
21.HOUSELOT(FRCT)	21	0.25	100	%	0
22.BASELOT(FRCT)	28	0.35	100	%	0
23.REAR(FRCT)				%	
Acres				%	
24.HOUSELOT				%	
25.BASELOT				%	
26.FRONTAGE 1				%	
27.FRONTAGE 2				%	
28.REAR LAND 1				%	
29.REAR LAND 2				%	

Total Acreage 0.60

Influence Codes

1.USE
2.R/W
3.TOPOGRAPHY
4.SIZE
5.ACCESS
6.RESTRICTIONS
7.SHAPE
8.SEMI-IMPROVED
9.FRACTIONAL
Acres
30.REAR LAND 3
31.REAR LAND 4
32.PASTURE
33.CROP
34.HORTICUL I
35.HORTUCUL II
36.ORCHARD
37.SOFTWOOD
38.MIXED WOOD
39.HARDWOOD
40.WASTE
41.GRAVEL PIT
42.MOBILE HOME SI
43.CONDO SITE
44.EXTRA SET OF L
45.M H HOOK-UP
46.HOLE/SITE

Blue Hill

Map Lot 016-054 | Account 115 | Location 11 TUCKERS LN | Card 1 Of 2 | 8/11/2025

Building Style	**1 CONVENTIONAL**	
1.CONV.	5.COLONIAL	9.CONDO
2.RANCH	6.SPLIT	10.
3.R RANCH	7.CONTEMP	11.
4.CAPE	8.COTTAGE	12.
Dwelling Units	**1**	
Other Units	**0**	
Stories	**1 ONE STORY**	
1.1	4.1.5	7.3.5
2.2	5.1.75	8.4
3.3	6.2.5	9.
Exterior Walls	**5 SHINGLE**	
1.WOOD	5.SHINGLE	9.OTHER
2.VIN/AL	6.BRK/STN	10.ALUM
3.COMPOS.	7.SINGLE	11.LOG
4.ASBESTOS	8.HARDY/CO	12.STONE
Roof Surface	**1 ASPHALT SHINGLES**	
1.ASPHALT	4.COMPOSIT	7.ROLL
2.SLATE	5.WOOD	8.
3.METAL	6.OTHER	9.
SF Masonry Trim	**0**	
	0	
	0	
Year Built	**1958**	
Year Remodeled	**0**	
Foundation	**1 CONCRETE**	
1.CONCRETE	4.WOOD	7.
2.C BLOCK	5.SLAB	8.
3.BR/STONE	6.PIERS	9.
Basement	**4 FULL BASEMENT**	
1.1/4 BMT	4.FULL BMT	7.
2.1/2 BMT	5.NONE	8.
3.3/4 BMT	6.	9.NONE
Bsmt Gar # Cars	**0**	
Wet Basement	**1 DRY BASEMENT**	
1.DRY	4.DIRT FLR	7.
2.DAMP	5.	8.
3.WET	6.	9.

SF Bsmt Living	**0**	
Fin Bsmt Grade	**0 0**	
	0	
Heat Type	**100%**	**1 HOT WATER BB**
1.HWBB	5.FWA	9.NO HEAT
2.HWCI	6.GRAVWA	10.
3.H PUMP	7.ELECTRIC	11.
4.RADIANT	8.FL/WALL	12.
Cool Type	**0%**	**9 NONE**
1.REFRIG	4.W&C AIR	7.
2.EVAPOR	5.	8.
3.H PUMP	6.	9.NONE
Kitchen Style	**2 TYPICAL**	
1.MODERN	4.OBSOLETE	7.
2.TYPICAL	5.	8.
3.OLD TYPE	6.	9.NONE
Bath(s) Style	**2 TYPICAL BATH(S)**	
1.MODERN	4.OBSOLETE	7.
2.TYPICAL	5.	8.
3.OLD TYPE	6.	9.NONE
# Rooms	**0**	
# Bedrooms	**0**	
# Full Baths	**2**	
# Half Baths	**0**	
# Addn Fixtures	**0**	
# Fireplaces	**1**	

TRIO

Layout	**1 TYPICAL**	
1.TYPICAL	4.	7.
2.INADEQ	5.	8.
3.	6.	9.
Attic	**5 FLOOR & STAIRS**	
1.1/4 FIN	4.FULL FIN	7.
2.1/2 FIN	5.FL/STAIR	8.
3.3/4 FIN	6.	9.NONE
Insulation	**1 FULL**	
1.FULL	4.MINIMAL	7.
2.HEAVY	5.PARTIAL	8.
3.CAPPED	6.	9.NONE
Unfinished %	**0%**	
Grade & Factor	**3 C 105%**	
1.E GRADE	4.B GRADE	7.AAA GRAD
2.D GRADE	5.A GRADE	8.M&S PRIC
3.C GRADE	6.AA GRADE	9.SAME
SQFT (Footprint)	**1323**	
Condition	**6 GOOD**	
1.POOR	4.AVG	7.V G
2.FAIR	5.AVG+	8.EXC
3.AVG-	6.GOOD	9.SAME
Phys. % Good	**0%**	
Funct. % Good	**100%**	
Functional Code	**9 NONE**	
1.INCOMP	4.PL/HT	7.
2.OVERBLT	5.DAMAGE/D	8.
3.STYLE	6.	9.NONE
Econ. % Good	**100%**	
Economic Code	**NONE**	
0.None	3.NO POWER	7.
1.LOCATION	4.DAMAGE/D	8.
2.ENCROACH	9.NONE	9.
Entrance Code	**0**	
1.INTERIOR	4.VACANT	7.
2.REFUSAL	5.ESTIMATE	8.
3.INFORMED	6.	9.
Information Code	**0**	
1.OWNER	4.AGENT	7.
2.RELATIVE	5.ESTIMATE	8.
3.TENANT	6.OTHER	9.

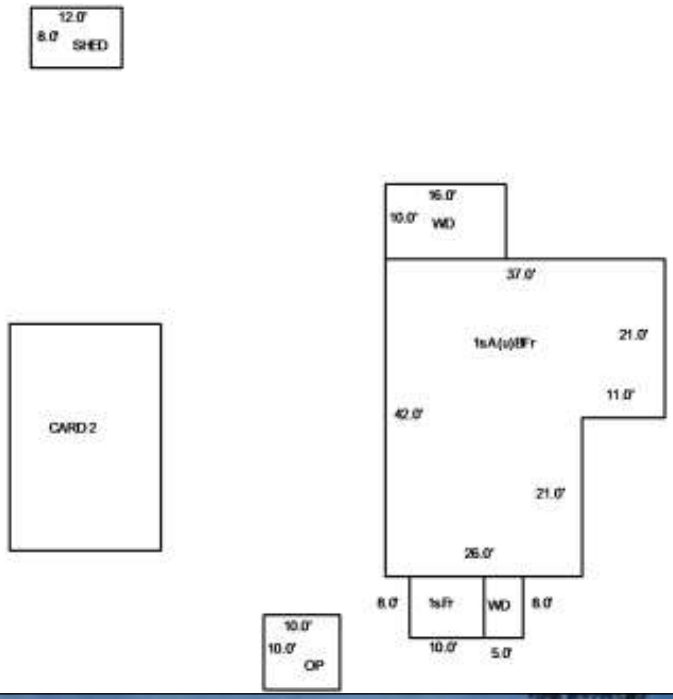

Date Inspected

Additions, Outbuildings & Improvements

Type	Year	Units	Grade	Cond	Phys.	Funct.	Sound Value
68 DECK	1993	160	9 100	4	0 %	100 %	
21 OPEN FRAME	0				%	%	2,000
1 ONE STORY	2001	80	3 100	4	0 %	100 %	
68 DECK	2001	40	2 100	4	0 %	100 %	
24 FRAME SHED	2002				%	%	600
					%	%	
					%	%	
					%	%	
					%	%	
					%	%	

1.ONE STORY FRAM
2.TWO STORY FRAM
3.THREE STORY FR
4.1 & 1/2 STORY
5.1 & 3/4 STORY
6.2 & 1/2 STORY
21.OPEN FRAME POR
22.ENCL PCH/1SFR(
23.FRAME GARAGE
24.FRAME SHED
25.FRAME BAY WIND
26.1SFR OVERHANG
27.UNFIN BASEMENT
28.UNF ATTIC/LOFT
29.FINISHED ATTIC

MOTE, ALMA J
PO BOX 1382
BLUE HILL ME 04614

B2811P29 B4373P289 B5898P299

Previous Owner
BABSON, ANITA M., KATHY, ALMA MOTE
PO BOX 1382
11 TUCKER LANE
BLUE HILL ME 04614
Sale Date: 9/10/2012

Previous Owner
BABSON, JOAN
PO BOX 216

BLUE HILL ME 04614
Sale Date: 12/07/2005

Inspection Witnessed By:

X Date

No./Date	Description	Date Insp.

Notes:

Blue Hill

Property Data

Neighborhood **74 NEIGHBORHOOD 74.**

Tree Growth Year **0**

X Coordinate **0**

Y Coordinate **0**

Zone/Land Use **11 RESIDENTIAL**

Secondary Zone

Topography **1 LEVEL**

1.LEVEL	4.BELOW ST	7.ROUGH
2.ROLLING	5.LOW	8.
3.ABOVE ST	6.SWAMPY	9.

Utilities **4 DRILLED WELL 3 PUBLIC SEWER**

1.SUMMER	4.DR WELL	7.SEPTIC
2.WATER	5.DUG WELL	8.SPRING
3.SEWER	6.LAKE WTR	9.NONE

Street **3 GRAVEL**

1.PAVED	4.PROPOSED	7.
2.SEMI IMP	5.	8.
3.GRAVEL	6.	9.NONE

0

SPRINGWORK YEAR **0**

Sale Data

Sale Date

Price

Sale Type

1.LAND	4.MOBILE	7.
2.L & B	5.OTHER	8.
3.BUILDING	6.	9.

Financing

1.CONVENT	4.SELLER	7.UNKNOWN
2.FHA/VA	5.PRIVATE	8.
3.ASSUMED	6.CASH	9.UNKNOWN

Validity

1.VALID	4.SPLIT	7.RENOVATE
2.RELATED	5.PARTIAL	8.OTHER
3.DISTRESS	6.EXEMPT	9.

Verified

1.BUYER	4.AGENT	7.FAMILY
2.SELLER	5.PUB REC	8.OTHER
3.LENDER	6.MLS	9.CONFID

Assessment Record

Year	Land	Buildings	Exempt	Total
2014	0	3,600	0	3,600
2015	0	3,600	0	3,600
2016	0	3,600	0	3,600
2017	0	3,600	0	3,600
2018	0	3,600	0	3,600
2019	0	3,600	0	3,600
2020	0	3,600	0	3,600
2021	0	3,600	0	3,600
2022	0	3,600	0	3,600
2023	0	3,600	0	3,600
2024	0	10,000	0	10,000
2025	0	10,000	0	10,000

Land Data

Front Foot	Type	Effective Frontage	Effective Depth	Influence Factor	Influence Code
11.REGULAR LOT				%	
12.SECONDARY				%	
13.EXCESS FRONTAG				%	
14.REAR LAND				%	
15.MISCELLANEOUS				%	
				%	
				%	
Square Foot		**Square Feet**			
16.REGULAR LOT				%	
17.SECONDARY LOT				%	
18.EXCESS LAND				%	
19.CONDOMINIUM				%	
20.MISCELLANEOUS				%	
				%	
				%	
Fract. Acre		**Acreage/Sites**			
21.HOUSELOT(FRCT)				%	
22.BASELOT(FRCT)				%	
23.REAR(FRCT)				%	
Acres				%	
24.HOUSELOT				%	
25.BASELOT				%	
26.FRONTAGE 1				%	
27.FRONTAGE 2				%	
28.REAR LAND 1					
29.REAR LAND 2					

Total Acreage 0.00

Influence Codes

1.USE
2.R/W
3.TOPOGRAPHY
4.SIZE
5.ACCESS
6.RESTRICTIONS
7.SHAPE
8.SEMI-IMPROVED
9.FRACTIONAL
Acres
30.REAR LAND 3
31.REAR LAND 4
32.PASTURE
33.CROP
34.HORTICUL I
35.HORTUCUL II
36.ORCHARD
37.SOFTWOOD
38.MIXED WOOD
39.HARDWOOD
40.WASTE
41.GRAVEL PIT
42.MOBILE HOME SI
43.CONDO SITE
44.EXTRA SET OF L
45.M H HOOK-UP
46.HOLE/SITE

Blue Hill

Map Lot 016-054 | Account 115 | Location 11 TUCKERS LN | Card 2 Of 2 | 8/11/2025

Building Style		
1.CONV.	5.COLONIAL	9.CONDO
2.RANCH	6.SPLIT	10.
3.R RANCH	7.CONTEMP	11.
4.CAPE	8.COTTAGE	12.

Dwelling Units

Other Units

Stories		
1.1	4.1.5	7.3.5
2.2	5.1.75	8.4
3.3	6.2.5	9.

Exterior Walls		
1.WOOD	5.SHINGLE	9.OTHER
2.VIN/AL	6.BRK/STN	10.ALUM
3.COMPOS.	7.SINGLE	11.LOG
4.ASBESTOS	8.HARDY/CO	12.STONE

Roof Surface		
1.ASPHALT	4.COMPOSIT	7.ROLL
2.SLATE	5.WOOD	8.
3.METAL	6.OTHER	9.

SF Masonry Trim

Year Built

Year Remodeled

Foundation		
1.CONCRETE	4.WOOD	7.
2.C BLOCK	5.SLAB	8.
3.BR/STONE	6.PIERS	9.

Basement		
1.1/4 BMT	4.FULL BMT	7.
2.1/2 BMT	5.NONE	8.
3.3/4 BMT	6.	9.NONE

Bsmt Gar # Cars

Wet Basement		
1.DRY	4.DIRT FLR	7.
2.DAMP	5.	8.
3.WET	6.	9.

SF Bsmt Living

Fin Bsmt Grade

Heat Type		
1.HWBB	5.FWA	9.NO HEAT
2.HWCI	6.GRAVWA	10.
3.H PUMP	7.ELECTRIC	11.
4.RADIANT	8.FL/WALL	12.

Cool Type		
1.REFRIG	4.W&C AIR	7.
2.EVAPOR	5.	8.
3.H PUMP	6.	9.NONE

Kitchen Style		
1.MODERN	4.OBSOLETE	7.
2.TYPICAL	5.	8.
3.OLD TYPE	6.	9.NONE

Bath(s) Style		
1.MODERN	4.OBSOLETE	7.
2.TYPICAL	5.	8.
3.OLD TYPE	6.	9.NONE

Rooms

Bedrooms

Full Baths

Half Baths

Addn Fixtures

Fireplaces

TRIO

Layout		
1.TYPICAL	4.	7.
2.INADEQ	5.	8.
3.	6.	9.

Attic		
1.1/4 FIN	4.FULL FIN	7.
2.1/2 FIN	5.FL/STAIR	8.
3.3/4 FIN	6.	9.NONE

Insulation		
1.FULL	4.MINIMAL	7.
2.HEAVY	5.PARTIAL	8.
3.CAPPED	6.	9.NONE

Unfinished %

Grade & Factor		
1.E GRADE	4.B GRADE	7.AAA GRAD
2.D GRADE	5.A GRADE	8.M&S PRIC
3.C GRADE	6.AA GRADE	9.SAME

SQFT (Footprint)

Condition		
1.POOR	4.AVG	7.V G
2.FAIR	5.AVG+	8.EXC
3.AVG-	6.GOOD	9.SAME

Phys. % Good

Funct. % Good

Functional Code		
1.INCOMP	4.PL/HT	7.
2.OVERBLT	5.DAMAGE/D	8.
3.STYLE	6.	9.NONE

Econ. % Good

Economic Code		
0.None	3.NO POWER	7.
1.LOCATION	4.DAMAGE/D	8.
2.ENCROACH	9.NONE	9.

Entrance Code **0**		
1.INTERIOR	4.VACANT	7.
2.REFUSAL	5.ESTIMATE	8.
3.INFORMED	6.	9.

Information Code **0**		
1.OWNER	4.AGENT	7.
2.RELATIVE	5.ESTIMATE	8.
3.TENANT	6.OTHER	9.

Date Inspected

Additions, Outbuildings & Improvements

Type	Year	Units	Grade	Cond	Phys.	Funct.	Sound Value
87 CONCRETE SLAB	2006	1080	3 100	4	0 %	100 %	
24 FRAME SHED	0				%	%	500
					%	%	
					%	%	
					%	%	
					%	%	
					%	%	
					%	%	
					%	%	
					%	%	

1.ONE STORY FRAM
2.TWO STORY FRAM
3.THREE STORY FR
4.1 & 1/2 STORY
5.1 & 3/4 STORY
6.2 & 1/2 STORY
21.OPEN FRAME POR
22.ENCL PCH/1SFR(
23.FRAME GARAGE
24.FRAME SHED
25.FRAME BAY WIND
26.1SFR OVERHANG
27.UNFIN BASEMENT
28.UNF ATTIC/LOFT
29.FINISHED ATTIC

Map Lot 016-055 | Account 1744 | Location 15 TUCKERS LN | Card 1 Of 1 | 8/11/2025

SHEAHAN, MICHAEL D
KEYO, MICHELLE J
1 PORCUPINE LANE
SEDGWICK ME 04676

B6935P332

Previous Owner
BLACKINGTON, ELAINE T.
6655 TREE LINED COURT

SNOW CAMP NC 27349
Sale Date: 1/29/2019

Previous Owner
BLACKINGTON, ELAINE T
GRAY, EDITH S
450 SOUTHERN BAY RD
PENOBSCOT ME 04476
Sale Date: 6/14/2011

Previous Owner
TUCKER, ELSIE
*BLACKINGTON,ELAINE & GRAY, EDITH
RR 1 BOX 189A
PENOBSCOT ME 04476
Sale Date: 8/17/2007

Inspection Witnessed By:

X Date

No./Date	Description	Date Insp.

Notes:

3/26/24 VAC, N/C TO BLDGS, ADD L.I'S
5/18/23- VAC. M+L INCOMPLETE HOUSE. NO LI'S YET. ADJ VACANCY.
5/11/22-W/MR. ALSO THE BUILDER. ADD CAPPED FNDTN AND DRILLED WELL. '19 W/MRS BLDG RESTRICTION DEP. FOR SET BACK ISSUES BETWEEN STREAM & BUILDING ENVELOPE ISSUES
'12 LOT SPLIT 2.11 ACRES TO NEW LOT 55A

Blue Hill

Property Data

Neighborhood	**74 NEIGHBORHOOD 74.**
Tree Growth Year	**0**
X Coordinate	**0**
Y Coordinate	**0**
Zone/Land Use	**11 RESIDENTIAL**
Secondary Zone	
Topography	**1 LEVEL**

1.LEVEL 4.BELOW ST 7.ROUGH
2.ROLLING 5.LOW 8.
3.ABOVE ST 6.SWAMPY 9.

Utilities **4 DRILLED WELL 7 SEPTIC**

1.SUMMER 4.DR WELL 7.SEPTIC
2.WATER 5.DUG WELL 8.SPRING
3.SEWER 6.LAKE WTR 9.NONE

Street **3 GRAVEL**

1.PAVED 4.PROPOSED 7.
2.SEMI IMP 5. 8.
3.GRAVEL 6. 9.NONE

0

SPRINGWORK YEAR **0**

Sale Data

Sale Date	**1/29/2019**
Price	**82,100**
Sale Type	**1 LAND ONLY**

1.LAND 4.MOBILE 7.
2.L & B 5.OTHER 8.
3.BUILDING 6. 9.

Financing **7 UNKNOWN.....**

1.CONVENT 4.SELLER 7.UNKNOWN
2.FHA/VA 5.PRIVATE 8.
3.ASSUMED 6.CASH 9.UNKNOWN

Validity **1 ARMS LENGTH**

1.VALID 4.SPLIT 7.RENOVATE
2.RELATED 5.PARTIAL 8.OTHER
3.DISTRESS 6.EXEMPT 9.

Verified **5 PUBLIC RECORD**

1.BUYER 4.AGENT 7.FAMILY
2.SELLER 5.PUB REC 8.OTHER
3.LENDER 6.MLS 9.CONFID

Assessment Record

Year	Land	Buildings	Exempt	Total
2012	156,900	0	0	156,900
2013	133,300	0	0	133,300
2014	133,300	0	0	133,300
2015	133,300	0	0	133,300
2016	133,300	0	0	133,300
2017	133,300	0	0	133,300
2018	133,300	0	0	133,300
2019	101,400	0	0	101,400
2020	101,400	0	0	101,400
2021	101,400	0	0	101,400
2022	107,800	2,900	0	110,700
2023	101,400	80,600	0	182,000
2024	95,000	167,600	0	262,600
2025	95,000	167,600	0	262,600

Land Data

Front Foot	Type	Effective Frontage	Effective Depth	Influence Factor	Influence Code
11.REGULAR LOT				%	
12.SECONDARY				%	
13.EXCESS FRONTAG				%	
14.REAR LAND				%	
15.MISCELLANEOUS				%	
				%	
				%	
Square Foot		**Square Feet**			
16.REGULAR LOT				%	
17.SECONDARY LOT				%	
18.EXCESS LAND				%	
19.CONDOMINIUM				%	
20.MISCELLANEOUS				%	
				%	
				%	
Fract. Acre		**Acreage/Sites**			
21.HOUSELOT(FRCT)	21	0.25		75 %	6
22.BASELOT(FRCT)	28	1.37		100 %	0
23.REAR(FRCT)				%	
Acres				%	
24.HOUSELOT				%	
25.BASELOT				%	
26.FRONTAGE 1				%	
27.FRONTAGE 2				%	
28.REAR LAND 1				%	
29.REAR LAND 2				%	

Total Acreage 1.62

Influence Codes

1.USE
2.R/W
3.TOPOGRAPHY
4.SIZE
5.ACCESS
6.RESTRICTIONS
7.SHAPE
8.SEMI-IMPROVED
9.FRACTIONAL
Acres
30.REAR LAND 3
31.REAR LAND 4
32.PASTURE
33.CROP
34.HORTICUL I
35.HORTUCUL II
36.ORCHARD
37.SOFTWOOD
38.MIXED WOOD
39.HARDWOOD
40.WASTE
41.GRAVEL PIT
42.MOBILE HOME SI
43.CONDO SITE
44.EXTRA SET OF L
45.M H HOOK-UP
46.HOLE/SITE

Blue Hill

Map Lot 016-055 | Account 1744 | Location 15 TUCKERS LN | Card 1 Of 1 | 8/11/2025

Building Style	**1 CONVENTIONAL**	
1.CONV.	5.COLONIAL	9.CONDO
2.RANCH	6.SPLIT	10.
3.R RANCH	7.CONTEMP	11.
4.CAPE	8.COTTAGE	12.
Dwelling Units	**1**	
Other Units	**0**	
Stories	**1 ONE STORY**	
1.1	4.1.5	7.3.5
2.2	5.1.75	8.4
3.3	6.2.5	9.
Exterior Walls	**9 OTHER**	
1.WOOD	5.SHINGLE	9.OTHER
2.VIN/AL	6.BRK/STN	10.ALUM
3.COMPOS.	7.SINGLE	11.LOG
4.ASBESTOS	8.HARDY/CO	12.STONE
Roof Surface	**3 METAL**	
1.ASPHALT	4.COMPOSIT	7.ROLL
2.SLATE	5.WOOD	8.
3.METAL	6.OTHER	9.
SF Masonry Trim	**0**	
	0	
	0	
Year Built	**2022**	
Year Remodeled	**0**	
Foundation	**1 CONCRETE**	
1.CONCRETE	4.WOOD	7.
2.C BLOCK	5.SLAB	8.
3.BR/STONE	6.PIERS	9.
Basement	**2 1/2 BASEMENT**	
1.1/4 BMT	4.FULL BMT	7.
2.1/2 BMT	5.NONE	8.
3.3/4 BMT	6.	9.NONE
Bsmt Gar # Cars	**0**	
Wet Basement	**1 DRY BASEMENT**	
1.DRY	4.DIRT FLR	7.
2.DAMP	5.	8.
3.WET	6.	9.

SF Bsmt Living	**0**	
Fin Bsmt Grade	**0 0**	
	0	
Heat Type	**100%**	**4 RADIANT**
1.HWBB	5.FWA	9.NO HEAT
2.HWCI	6.GRAVWA	10.
3.H PUMP	7.ELECTRIC	11.
4.RADIANT	8.FL/WALL	12.
Cool Type	**0%**	**9 NONE**
1.REFRIG	4.W&C AIR	7.
2.EVAPOR	5.	8.
3.H PUMP	6.	9.NONE
Kitchen Style	**2 TYPICAL**	
1.MODERN	4.OBSOLETE	7.
2.TYPICAL	5.	8.
3.OLD TYPE	6.	9.NONE
Bath(s) Style	**2 TYPICAL BATH(S)**	
1.MODERN	4.OBSOLETE	7.
2.TYPICAL	5.	8.
3.OLD TYPE	6.	9.NONE
# Rooms	**0**	
# Bedrooms	**0**	
# Full Baths	**2**	
# Half Baths	**0**	
# Addn Fixtures	**0**	
# Fireplaces	**0**	

TRIO

Layout	**1 TYPICAL**	
1.TYPICAL	4.	7.
2.INADEQ	5.	8.
3.	6.	9.
Attic	**9 NONE**	
1.1/4 FIN	4.FULL FIN	7.
2.1/2 FIN	5.FL/STAIR	8.
3.3/4 FIN	6.	9.NONE
Insulation	**1 FULL**	
1.FULL	4.MINIMAL	7.
2.HEAVY	5.PARTIAL	8.
3.CAPPED	6.	9.NONE
Unfinished %	**0%**	
Grade & Factor	**3 C 110%**	
1.E GRADE	4.B GRADE	7.AAA GRAD
2.D GRADE	5.A GRADE	8.M&S PRIC
3.C GRADE	6.AA GRADE	9.SAME
SQFT (Footprint)	**1840**	
Condition	**4 AVERAGE**	
1.POOR	4.AVG	7.V G
2.FAIR	5.AVG+	8.EXC
3.AVG-	6.GOOD	9.SAME
Phys. % Good	**0%**	
Funct. % Good	**45%**	
Functional Code	**1 INCOMPLETE**	
1.INCOMP	4.PL/HT	7.
2.OVERBLT	5.DAMAGE/D	8.
3.STYLE	6.	9.NONE
Econ. % Good	**100%**	
Economic Code	**NONE**	
0.None	3.NO POWER	7.
1.LOCATION	4.DAMAGE/D	8.
2.ENCROACH	9.NONE	9.
Entrance Code	**0**	
1.INTERIOR	4.VACANT	7.
2.REFUSAL	5.ESTIMATE	8.
3.INFORMED	6.	9.
Information Code	**0**	
1.OWNER	4.AGENT	7.
2.RELATIVE	5.ESTIMATE	8.
3.TENANT	6.OTHER	9.

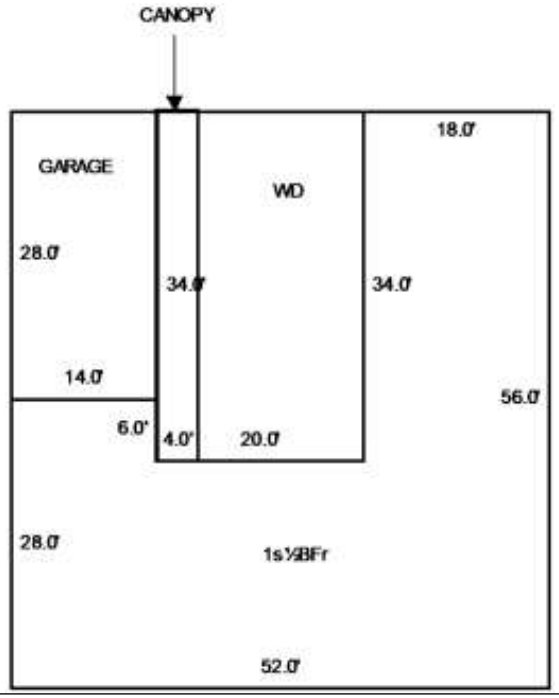

Date Inspected

Additions, Outbuildings & Improvements

Type	Year	Units	Grade	Cond	Phys.	Funct.	Sound Value
23 FRAME GARAGE	2022	392	0 0	0	0 %	0 %	
68 DECK	2022	680	0 0	0	0 %	0 %	
61	2022	136	0 0	0	0 %	0 %	
					%	%	
					%	%	
					%	%	
					%	%	
					%	%	
					%	%	
					%	%	

1.ONE STORY FRAM
2.TWO STORY FRAM
3.THREE STORY FR
4.1 & 1/2 STORY
5.1 & 3/4 STORY
6.2 & 1/2 STORY
21.OPEN FRAME POR
22.ENCL PCH/1SFR(
23.FRAME GARAGE
24.FRAME SHED
25.FRAME BAY WIND
26.1SFR OVERHANG
27.UNFIN BASEMENT
28.UNF ATTIC/LOFT
29.FINISHED ATTIC

Map Lot 016-055-A | Account 2094 | Location LAND | Card 1 Of 1 | 8/11/2025

COLE, KEVIN TRUSTEE
TUCKER HOMESTEAD REALTY TRUST
187 PRIMROSE HILL RD
DRACUT MA 01826

B2811P31 B6428P89

Property Data

Neighborhood	**74 NEIGHBORHOOD 74.**
Tree Growth Year	**0**
X Coordinate	**0**
Y Coordinate	**0**
Zone/Land Use	**11 RESIDENTIAL**
Secondary Zone	
Topography	**2 ROLLING**

1.LEVEL	4.BELOW ST	7.ROUGH
2.ROLLING	5.LOW	8.
3.ABOVE ST	6.SWAMPY	9.

Utilities	**9 NONE**

1.SUMMER	4.DR WELL	7.SEPTIC
2.WATER	5.DUG WELL	8.SPRING
3.SEWER	6.LAKE WTR	9.NONE

Street	**3 GRAVEL**

1.PAVED	4.PROPOSED	7.
2.SEMI IMP	5.	8.
3.GRAVEL	6.	9.NONE

	0
SPRINGWORK YEAR	**0**

Sale Data

Sale Date	
Price	
Sale Type	

1.LAND	4.MOBILE	7.
2.L & B	5.OTHER	8.
3.BUILDING	6.	9.

Financing

1.CONVENT	4.SELLER	7.UNKNOWN
2.FHA/VA	5.PRIVATE	8.
3.ASSUMED	6.CASH	9.UNKNOWN

Validity

1.VALID	4.SPLIT	7.RENOVATE
2.RELATED	5.PARTIAL	8.OTHER
3.DISTRESS	6.EXEMPT	9.

Verified

1.BUYER	4.AGENT	7.FAMILY
2.SELLER	5.PUB REC	8.OTHER
3.LENDER	6.MLS	9.CONFID

Assessment Record

Year	Land	Buildings	Exempt	Total
2012	3,000	0	0	3,000
2013	2,600	0	0	2,600
2014	2,600	0	0	2,600
2015	2,600	0	0	2,600
2016	2,600	0	0	2,600
2017	2,600	0	0	2,600
2018	2,600	0	0	2,600
2019	2,600	0	0	2,600
2020	2,600	0	0	2,600
2021	2,600	0	0	2,600
2022	2,600	0	0	2,600
2023	2,600	0	0	2,600
2024	3,000	0	0	3,000
2025	3,000	0	0	3,000

Land Data

Front Foot	Type	Effective Frontage	Effective Depth	Influence Factor	Influence Code
11.REGULAR LOT				%	
12.SECONDARY				%	
13.EXCESS FRONTAG				%	
14.REAR LAND				%	
15.MISCELLANEOUS				%	
				%	
				%	
Square Foot		**Square Feet**			
16.REGULAR LOT				%	
17.SECONDARY LOT				%	
18.EXCESS LAND				%	
19.CONDOMINIUM				%	
20.MISCELLANEOUS				%	
				%	
				%	
Fract. Acre		**Acreage/Sites**			
21.HOUSELOT(FRCT)	28	0.60		100 %	0
22.BASELOT(FRCT)				%	
23.REAR(FRCT)				%	
Acres				%	
24.HOUSELOT				%	
25.BASELOT				%	
26.FRONTAGE 1				%	
27.FRONTAGE 2				%	
28.REAR LAND 1					
29.REAR LAND 2					

Total Acreage 0.60

Influence Codes

1.USE
2.R/W
3.TOPOGRAPHY
4.SIZE
5.ACCESS
6.RESTRICTIONS
7.SHAPE
8.SEMI-IMPROVED
9.FRACTIONAL

Acres

30.REAR LAND 3
31.REAR LAND 4
32.PASTURE
33.CROP
34.HORTICUL I
35.HORTUCUL II
36.ORCHARD
37.SOFTWOOD
38.MIXED WOOD
39.HARDWOOD
40.WASTE
41.GRAVEL PIT
42.MOBILE HOME SI
43.CONDO SITE
44.EXTRA SET OF L
45.M H HOOK-UP
46.HOLE/SITE

Inspection Witnessed By:

X Date

No./Date	Description	Date Insp.

Notes:

Blue Hill

Blue Hill

Map Lot 016-055-A | Account 2094 | Location LAND | Card 1 Of 1 | 8/11/2025

Building Style		
1.CONV.	5.COLONIAL	9.CONDO
2.RANCH	6.SPLIT	10.
3.R RANCH	7.CONTEMP	11.
4.CAPE	8.COTTAGE	12.

Dwelling Units
Other Units

Stories		
1.1	4.1.5	7.3.5
2.2	5.1.75	8.4
3.3	6.2.5	9.

Exterior Walls		
1.WOOD	5.SHINGLE	9.OTHER
2.VIN/AL	6.BRK/STN	10.ALUM
3.COMPOS.	7.SINGLE	11.LOG
4.ASBESTOS	8.HARDY/CO	12.STONE

Roof Surface		
1.ASPHALT	4.COMPOSIT	7.ROLL
2.SLATE	5.WOOD	8.
3.METAL	6.OTHER	9.

SF Masonry Trim

Year Built
Year Remodeled

Foundation		
1.CONCRETE	4.WOOD	7.
2.C BLOCK	5.SLAB	8.
3.BR/STONE	6.PIERS	9.

Basement		
1.1/4 BMT	4.FULL BMT	7.
2.1/2 BMT	5.NONE	8.
3.3/4 BMT	6.	9.NONE

Bsmt Gar # Cars

Wet Basement		
1.DRY	4.DIRT FLR	7.
2.DAMP	5.	8.
3.WET	6.	9.

SF Bsmt Living
Fin Bsmt Grade

Heat Type		
1.HWBB	5.FWA	9.NO HEAT
2.HWCI	6.GRAVWA	10.
3.H PUMP	7.ELECTRIC	11.
4.RADIANT	8.FL/WALL	12.

Cool Type		
1.REFRIG	4.W&C AIR	7.
2.EVAPOR	5.	8.
3.H PUMP	6.	9.NONE

Kitchen Style		
1.MODERN	4.OBSOLETE	7.
2.TYPICAL	5.	8.
3.OLD TYPE	6.	9.NONE

Bath(s) Style		
1.MODERN	4.OBSOLETE	7.
2.TYPICAL	5.	8.
3.OLD TYPE	6.	9.NONE

Rooms
Bedrooms
Full Baths
Half Baths
Addn Fixtures
Fireplaces

TRIO

Layout		
1.TYPICAL	4.	7.
2.INADEQ	5.	8.
3.	6.	9.

Attic		
1.1/4 FIN	4.FULL FIN	7.
2.1/2 FIN	5.FL/STAIR	8.
3.3/4 FIN	6.	9.NONE

Insulation		
1.FULL	4.MINIMAL	7.
2.HEAVY	5.PARTIAL	8.
3.CAPPED	6.	9.NONE

Unfinished %

Grade & Factor		
1.E GRADE	4.B GRADE	7.AAA GRAD
2.D GRADE	5.A GRADE	8.M&S PRIC
3.C GRADE	6.AA GRADE	9.SAME

SQFT (Footprint)

Condition		
1.POOR	4.AVG	7.V G
2.FAIR	5.AVG+	8.EXC
3.AVG-	6.GOOD	9.SAME

Phys. % Good
Funct. % Good

Functional Code		
1.INCOMP	4.PL/HT	7.
2.OVERBLT	5.DAMAGE/D	8.
3.STYLE	6.	9.NONE

Econ. % Good

Economic Code		
0.None	3.NO POWER	7.
1.LOCATION	4.DAMAGE/D	8.
2.ENCROACH	9.NONE	9.

Entrance Code **0**		
1.INTERIOR	4.VACANT	7.
2.REFUSAL	5.ESTIMATE	8.
3.INFORMED	6.	9.

Information Code **0**		
1.OWNER	4.AGENT	7.
2.RELATIVE	5.ESTIMATE	8.
3.TENANT	6.OTHER	9.

Date Inspected

Additions, Outbuildings & Improvements

Type	Year	Units	Grade	Cond	Phys.	Funct.	Sound Value
					%	%	
					%	%	
					%	%	
					%	%	
					%	%	
					%	%	
					%	%	
					%	%	
					%	%	
					%	%	

1.ONE STORY FRAM
2.TWO STORY FRAM
3.THREE STORY FR
4.1 & 1/2 STORY
5.1 & 3/4 STORY
6.2 & 1/2 STORY
21.OPEN FRAME POR
22.ENCL PCH/1SFR(
23.FRAME GARAGE
24.FRAME SHED
25.FRAME BAY WIND
26.1SFR OVERHANG
27.UNFIN BASEMENT
28.UNF ATTIC/LOFT
29.FINISHED ATTIC

Map Lot 016-055-B | Account 2693 | Location TUCKERS LN | Card 1 Of 1 | 8/11/2025

COLE, KEVIN TRUSTEE
TUCKER HOMESTEAD REALTY TRUST
187 PRIMROSE HILL RD
DRACUT MA 01826

B6421P335

Previous Owner
GRAY, EDITH B
450 SOUTHERN BAY ROAD

PENOBSCOT ME 04476
Sale Date: 6/23/2015

Inspection Witnessed By:

X Date

No./Date	Description	Date Insp.

Notes:

'12 NEW LOT 2.11 ACRES FROM ABUTTING LOT 55 (SIBLING EXCHANGE)

Blue Hill

Property Data

Neighborhood **74 NEIGHBORHOOD 74.**

Tree Growth Year **0**

X Coordinate **0**

Y Coordinate **0**

Zone/Land Use **11 RESIDENTIAL**

Secondary Zone

Topography **2 ROLLING**

1.LEVEL	4.BELOW ST	7.ROUGH
2.ROLLING	5.LOW	8.
3.ABOVE ST	6.SWAMPY	9.

Utilities

1.SUMMER	4.DR WELL	7.SEPTIC
2.WATER	5.DUG WELL	8.SPRING
3.SEWER	6.LAKE WTR	9.NONE

Street **3 GRAVEL**

1.PAVED	4.PROPOSED	7.
2.SEMI IMP	5.	8.
3.GRAVEL	6.	9.NONE

0

SPRINGWORK YEAR **0**

Sale Data

Sale Date **6/23/2015**

Price **130,000**

Sale Type **1 LAND ONLY**

1.LAND	4.MOBILE	7.
2.L & B	5.OTHER	8.
3.BUILDING	6.	9.

Financing **9 UNKNOWN**

1.CONVENT	4.SELLER	7.UNKNOWN
2.FHA/VA	5.PRIVATE	8.
3.ASSUMED	6.CASH	9.UNKNOWN

Validity **1 ARMS LENGTH**

1.VALID	4.SPLIT	7.RENOVATE
2.RELATED	5.PARTIAL	8.OTHER
3.DISTRESS	6.EXEMPT	9.

Verified **5 PUBLIC RECORD**

1.BUYER	4.AGENT	7.FAMILY
2.SELLER	5.PUB REC	8.OTHER
3.LENDER	6.MLS	9.CONFID

Assessment Record

Year	Land	Buildings	Exempt	Total
2012	159,300	0	0	159,300
2013	135,400	0	0	135,400
2014	135,400	0	0	135,400
2015	135,400	0	0	135,400
2016	135,400	0	0	135,400
2017	135,400	0	0	135,400
2018	135,400	0	0	135,400
2019	135,400	0	0	135,400
2020	135,400	0	0	135,400
2021	135,400	0	0	135,400
2022	135,400	0	0	135,400
2023	135,400	0	0	135,400
2024	79,800	0	0	79,800
2025	79,800	0	0	79,800

Land Data

Front Foot	Type	Effective Frontage	Effective Depth	Influence Factor	Influence Code
11.REGULAR LOT				%	
12.SECONDARY				%	
13.EXCESS FRONTAG				%	
14.REAR LAND				%	
15.MISCELLANEOUS				%	
				%	
				%	
Square Foot		**Square Feet**			
16.REGULAR LOT				%	
17.SECONDARY LOT				%	
18.EXCESS LAND				%	
19.CONDOMINIUM				%	
20.MISCELLANEOUS				%	
				%	
				%	
Fract. Acre		**Acreage/Sites**			
21.HOUSELOT(FRCT)	22	0.25		100 %	0
22.BASELOT(FRCT)	28	1.86		100 %	0
23.REAR(FRCT)				%	
Acres				%	
24.HOUSELOT				%	
25.BASELOT				%	
26.FRONTAGE 1				%	
27.FRONTAGE 2				%	
28.REAR LAND 1				%	
29.REAR LAND 2				%	

Total Acreage 2.11

Influence Codes

1.USE
2.R/W
3.TOPOGRAPHY
4.SIZE
5.ACCESS
6.RESTRICTIONS
7.SHAPE
8.SEMI-IMPROVED
9.FRACTIONAL

Acres

30.REAR LAND 3
31.REAR LAND 4
32.PASTURE
33.CROP
34.HORTICUL I
35.HORTUCUL II
36.ORCHARD
37.SOFTWOOD
38.MIXED WOOD
39.HARDWOOD
40.WASTE
41.GRAVEL PIT
42.MOBILE HOME SI
43.CONDO SITE
44.EXTRA SET OF L
45.M H HOOK-UP
46.HOLE/SITE

Blue Hill

Map Lot 016-055-B | Account 2693 | Location TUCKERS LN | Card 1 Of 1 | 8/11/2025

Building Style		
1.CONV.	5.COLONIAL	9.CONDO
2.RANCH	6.SPLIT	10.
3.R RANCH	7.CONTEMP	11.
4.CAPE	8.COTTAGE	12.

Dwelling Units
Other Units

Stories		
1.1	4.1.5	7.3.5
2.2	5.1.75	8.4
3.3	6.2.5	9.

Exterior Walls		
1.WOOD	5.SHINGLE	9.OTHER
2.VIN/AL	6.BRK/STN	10.ALUM
3.COMPOS.	7.SINGLE	11.LOG
4.ASBESTOS	8.HARDY/CO	12.STONE

Roof Surface		
1.ASPHALT	4.COMPOSIT	7.ROLL
2.SLATE	5.WOOD	8.
3.METAL	6.OTHER	9.

SF Masonry Trim

Year Built
Year Remodeled

Foundation		
1.CONCRETE	4.WOOD	7.
2.C BLOCK	5.SLAB	8.
3.BR/STONE	6.PIERS	9.

Basement		
1.1/4 BMT	4.FULL BMT	7.
2.1/2 BMT	5.NONE	8.
3.3/4 BMT	6.	9.NONE

Bsmt Gar # Cars

Wet Basement		
1.DRY	4.DIRT FLR	7.
2.DAMP	5.	8.
3.WET	6.	9.

SF Bsmt Living
Fin Bsmt Grade

Heat Type		
1.HWBB	5.FWA	9.NO HEAT
2.HWCI	6.GRAVWA	10.
3.H PUMP	7.ELECTRIC	11.
4.RADIANT	8.FL/WALL	12.

Cool Type		
1.REFRIG	4.W&C AIR	7.
2.EVAPOR	5.	8.
3.H PUMP	6.	9.NONE

Kitchen Style		
1.MODERN	4.OBSOLETE	7.
2.TYPICAL	5.	8.
3.OLD TYPE	6.	9.NONE

Bath(s) Style		
1.MODERN	4.OBSOLETE	7.
2.TYPICAL	5.	8.
3.OLD TYPE	6.	9.NONE

Rooms
Bedrooms
Full Baths
Half Baths
Addn Fixtures
Fireplaces

TRIO

Layout		
1.TYPICAL	4.	7.
2.INADEQ	5.	8.
3.	6.	9.

Attic		
1.1/4 FIN	4.FULL FIN	7.
2.1/2 FIN	5.FL/STAIR	8.
3.3/4 FIN	6.	9.NONE

Insulation		
1.FULL	4.MINIMAL	7.
2.HEAVY	5.PARTIAL	8.
3.CAPPED	6.	9.NONE

Unfinished %

Grade & Factor		
1.E GRADE	4.B GRADE	7.AAA GRAD
2.D GRADE	5.A GRADE	8.M&S PRIC
3.C GRADE	6.AA GRADE	9.SAME

SQFT (Footprint)

Condition		
1.POOR	4.AVG	7.V G
2.FAIR	5.AVG+	8.EXC
3.AVG-	6.GOOD	9.SAME

Phys. % Good
Funct. % Good

Functional Code		
1.INCOMP	4.PL/HT	7.
2.OVERBLT	5.DAMAGE/D	8.
3.STYLE	6.	9.NONE

Econ. % Good

Economic Code		
0.None	3.NO POWER	7.
1.LOCATION	4.DAMAGE/D	8.
2.ENCROACH	9.NONE	9.

Entrance Code **0**		
1.INTERIOR	4.VACANT	7.
2.REFUSAL	5.ESTIMATE	8.
3.INFORMED	6.	9.

Information Code **0**		
1.OWNER	4.AGENT	7.
2.RELATIVE	5.ESTIMATE	8.
3.TENANT	6.OTHER	9.

Date Inspected

Additions, Outbuildings & Improvements

Type	Year	Units	Grade	Cond	Phys.	Funct.	Sound Value
					%	%	
					%	%	
					%	%	
					%	%	
					%	%	
					%	%	
					%	%	
					%	%	
					%	%	
					%	%	

1.ONE STORY FRAM
2.TWO STORY FRAM
3.THREE STORY FR
4.1 & 1/2 STORY
5.1 & 3/4 STORY
6.2 & 1/2 STORY
21.OPEN FRAME POR
22.ENCL PCH/1SFR(
23.FRAME GARAGE
24.FRAME SHED
25.FRAME BAY WIND
26.1SFR OVERHANG
27.UNFIN BASEMENT
28.UNF ATTIC/LOFT
29.FINISHED ATTIC

Map Lot 016-056 | Account 1220 | Location 10 ELLSWORTH RD | Card 1 Of 1 | 8/11/2025

WOOD, RAYMOND W
WOOD, JASON C
10 ELLSWORTH RD
BLUE HILL ME 04614

B6932P902

Previous Owner
WOOD, JOYCE I
WOOD, RAYMOND W
PO BOX 457
BLUE HILL ME 04614
Sale Date: 1/11/2019

Previous Owner
U.S.BANK NATIONAL ASSOCIATION
AS TRUSTEE
10790 RANCHO BERNARDO RD
SAN DIAGO CA 92127
Sale Date: 3/02/2011

Previous Owner
SULLIVAN, KAREN
31 TREMLETT ST

DORCHESTR CTR MA 02124 2135
Sale Date: 7/07/2009

Inspection Witnessed By:

X Date

No./Date	Description	Date Insp.

Notes:

JOYCE WOOD DECEASED 10/25/18
2/11/15 REV W/MR & MRS, ADJ BSMT, HEAT AND INSULATION
3/14/11- REV. VAC. N/C. 4/3/12 w/mr adj canopy to shed

Blue Hill

Property Data

Neighborhood **77 NEIGHBORHOOD 77.**

Tree Growth Year **0**

X Coordinate **0**

Y Coordinate **0**

Zone/Land Use **11 RESIDENTIAL**

Secondary Zone

Topography **1 LEVEL**

1.LEVEL	4.BELOW ST	7.ROUGH
2.ROLLING	5.LOW	8.
3.ABOVE ST	6.SWAMPY	9.

Utilities **4 DRILLED WELL 3 PUBLIC SEWER**

1.SUMMER	4.DR WELL	7.SEPTIC
2.WATER	5.DUG WELL	8.SPRING
3.SEWER	6.LAKE WTR	9.NONE

Street **1 PAVED**

1.PAVED	4.PROPOSED	7.
2.SEMI IMP	5.	8.
3.GRAVEL	6.	9.NONE

0

SPRINGWORK YEAR **0**

Sale Data

Sale Date **1/11/2019**

Price

Sale Type **2 LAND &**

1.LAND	4.MOBILE	7.
2.L & B	5.OTHER	8.
3.BUILDING	6.	9.

Financing **9 UNKNOWN**

1.CONVENT	4.SELLER	7.UNKNOWN
2.FHA/VA	5.PRIVATE	8.
3.ASSUMED	6.CASH	9.UNKNOWN

Validity **2 RELATED PARTIES**

1.VALID	4.SPLIT	7.RENOVATE
2.RELATED	5.PARTIAL	8.OTHER
3.DISTRESS	6.EXEMPT	9.

Verified **5 PUBLIC RECORD**

1.BUYER	4.AGENT	7.FAMILY
2.SELLER	5.PUB REC	8.OTHER
3.LENDER	6.MLS	9.CONFID

Assessment Record

Year	Land	Buildings	Exempt	Total
2012	76,100	121,600	0	197,700
2013	64,700	103,400	0	168,100
2014	64,700	103,400	0	168,100
2015	64,700	99,500	0	164,200
2016	64,700	99,500	0	164,200
2017	64,700	99,500	0	164,200
2018	64,700	99,500	0	164,200
2019	64,700	99,500	0	164,200
2020	64,700	99,500	0	164,200
2021	64,700	99,500	0	164,200
2022	64,700	99,500	23,500	140,700
2023	64,700	99,500	20,250	143,950
2024	114,000	168,500	25,000	257,500
2025	114,000	168,500	25,000	257,500

Land Data

Front Foot	Type	Effective Frontage	Effective Depth	Influence Factor	Influence Code
11.REGULAR LOT	11	000	000	100 %	0
12.SECONDARY				%	
13.EXCESS FRONTAG				%	
14.REAR LAND				%	
15.MISCELLANEOUS				%	
				%	
				%	

Square Foot	Square Feet		
16.REGULAR LOT		%	
17.SECONDARY LOT		%	
18.EXCESS LAND		%	
19.CONDOMINIUM		%	
20.MISCELLANEOUS		%	
		%	
		%	

Fract. Acre	Acreage/Sites		
21.HOUSELOT(FRCT)	21	0.45	100 %	0
22.BASELOT(FRCT)			%	
23.REAR(FRCT)			%	
Acres			%	
24.HOUSELOT			%	
25.BASELOT			%	
26.FRONTAGE 1			%	
27.FRONTAGE 2			%	
28.REAR LAND 1				
29.REAR LAND 2				

Total Acreage 0.45

Influence Codes

1.USE
2.R/W
3.TOPOGRAPHY
4.SIZE
5.ACCESS
6.RESTRICTIONS
7.SHAPE
8.SEMI-IMPROVED
9.FRACTIONAL
Acres
30.REAR LAND 3
31.REAR LAND 4
32.PASTURE
33.CROP
34.HORTICUL I
35.HORTUCUL II
36.ORCHARD
37.SOFTWOOD
38.MIXED WOOD
39.HARDWOOD
40.WASTE
41.GRAVEL PIT
42.MOBILE HOME SI
43.CONDO SITE
44.EXTRA SET OF L
45.M H HOOK-UP
46.HOLE/SITE

Blue Hill

Map Lot 016-056 | Account 1220 | Location 10 ELLSWORTH RD | Card 1 Of 1 | 8/11/2025

Building Style	**1 CONVENTIONAL**	
1.CONV.	5.COLONIAL	9.CONDO
2.RANCH	6.SPLIT	10.
3.R RANCH	7.CONTEMP	11.
4.CAPE	8.COTTAGE	12.
Dwelling Units	**1**	
Other Units	**0**	
Stories	**4 ONE & 1/2 STORY**	
1.1	4.1.5	7.3.5
2.2	5.1.75	8.4
3.3	6.2.5	9.
Exterior Walls	**2 VINYL/ALUMINUM**	
1.WOOD	5.SHINGLE	9.OTHER
2.VIN/AL	6.BRK/STN	10.ALUM
3.COMPOS.	7.SINGLE	11.LOG
4.ASBESTOS	8.HARDY/CO	12.STONE
Roof Surface	**1 ASPHALT SHINGLES**	
1.ASPHALT	4.COMPOSIT	7.ROLL
2.SLATE	5.WOOD	8.
3.METAL	6.OTHER	9.
SF Masonry Trim	**0**	
	0	
	0	
Year Built	**1**	
Year Remodeled	**0**	
Foundation	**1 CONCRETE**	
1.CONCRETE	4.WOOD	7.
2.C BLOCK	5.SLAB	8.
3.BR/STONE	6.PIERS	9.
Basement	**2 1/2 BASEMENT**	
1.1/4 BMT	4.FULL BMT	7.
2.1/2 BMT	5.NONE	8.
3.3/4 BMT	6.	9.NONE
Bsmt Gar # Cars	**0**	
Wet Basement	**4 DIRT FLOOR**	
1.DRY	4.DIRT FLR	7.
2.DAMP	5.	8.
3.WET	6.	9.

SF Bsmt Living	**0**	
Fin Bsmt Grade	**0 0**	
	0	
Heat Type	**100%**	**5 FORCED WARM AIR**
1.HWBB	5.FWA	9.NO HEAT
2.HWCI	6.GRAVWA	10.
3.H PUMP	7.ELECTRIC	11.
4.RADIANT	8.FL/WALL	12.
Cool Type	**0%**	**9 NONE**
1.REFRIG	4.W&C AIR	7.
2.EVAPOR	5.	8.
3.H PUMP	6.	9.NONE
Kitchen Style	**2 TYPICAL**	
1.MODERN	4.OBSOLETE	7.
2.TYPICAL	5.	8.
3.OLD TYPE	6.	9.NONE
Bath(s) Style	**2 TYPICAL BATH(S)**	
1.MODERN	4.OBSOLETE	7.
2.TYPICAL	5.	8.
3.OLD TYPE	6.	9.NONE
# Rooms	**0**	
# Bedrooms	**0**	
# Full Baths	**1**	
# Half Baths	**0**	
# Addn Fixtures	**0**	
# Fireplaces	**0**	

TRIO

Layout	**1 TYPICAL**	
1.TYPICAL	4.	7.
2.INADEQ	5.	8.
3.	6.	9.
Attic	**9 NONE**	
1.1/4 FIN	4.FULL FIN	7.
2.1/2 FIN	5.FL/STAIR	8.
3.3/4 FIN	6.	9.NONE
Insulation	**4 MINIMAL**	
1.FULL	4.MINIMAL	7.
2.HEAVY	5.PARTIAL	8.
3.CAPPED	6.	9.NONE
Unfinished %	**0%**	
Grade & Factor	**3 C 100%**	
1.E GRADE	4.B GRADE	7.AAA GRAD
2.D GRADE	5.A GRADE	8.M&S PRIC
3.C GRADE	6.AA GRADE	9.SAME
SQFT (Footprint)	**600**	
Condition	**5 ABOVE AVERAGE**	
1.POOR	4.AVG	7.V G
2.FAIR	5.AVG+	8.EXC
3.AVG-	6.GOOD	9.SAME
Phys. % Good	**0%**	
Funct. % Good	**100%**	
Functional Code	**9 NONE**	
1.INCOMP	4.PL/HT	7.
2.OVERBLT	5.DAMAGE/D	8.
3.STYLE	6.	9.NONE
Econ. % Good	**100%**	
Economic Code	**NONE**	
0.None	3.NO POWER	7.
1.LOCATION	4.DAMAGE/D	8.
2.ENCROACH	9.NONE	9.
Entrance Code	**0**	
1.INTERIOR	4.VACANT	7.
2.REFUSAL	5.ESTIMATE	8.
3.INFORMED	6.	9.
Information Code	**0**	
1.OWNER	4.AGENT	7.
2.RELATIVE	5.ESTIMATE	8.
3.TENANT	6.OTHER	9.

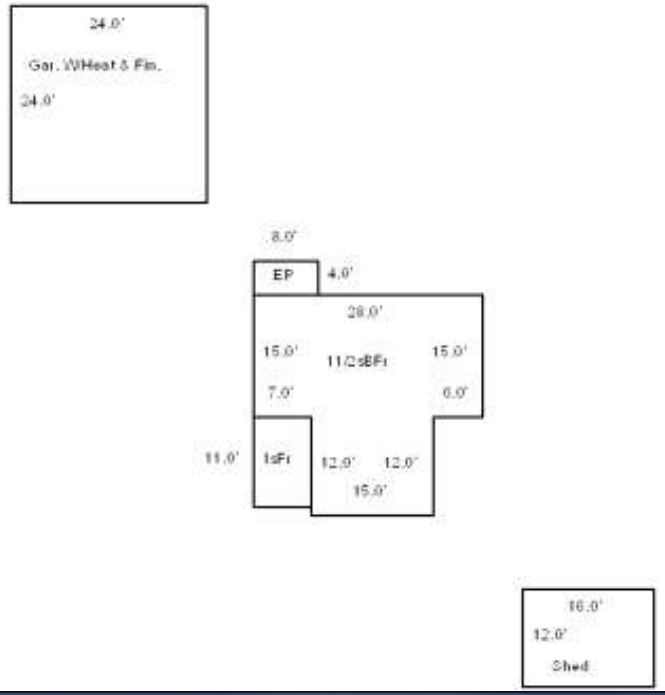

Date Inspected

Additions, Outbuildings & Improvements

Type	Year	Units	Grade	Cond	Phys.	Funct.	Sound Value
1 ONE STORY	0	77	0 0	0	0 %	0 %	
22 ENCL	0	32	0 0	0	0 %	0 %	
57 GARAGE (DET)	0	576	3 100	4	0 %	100 %	
76 INTERIOR	2003	576	2 100	4	0 %	100 %	
24 FRAME SHED	2003	192	3 100	4	0 %	75 %	
					%	%	
					%	%	
					%	%	
					%	%	
					%	%	

1.ONE STORY FRAM
2.TWO STORY FRAM
3.THREE STORY FR
4.1 & 1/2 STORY
5.1 & 3/4 STORY
6.2 & 1/2 STORY
21.OPEN FRAME POR
22.ENCL PCH/1SFR(
23.FRAME GARAGE
24.FRAME SHED
25.FRAME BAY WIND
26.1SFR OVERHANG
27.UNFIN BASEMENT
28.UNF ATTIC/LOFT
29.FINISHED ATTIC

Map Lot 016-057 | Account 1219 | Location 1 MUSIC LIBRARY LN | Card 1 Of 1 | 8/11/2025

ZACHARY S. MARTIN TRUST
37 LIVERMORE RD
WELLESLEY MA 02481 6119

B3604P139 B5576P199 B5652P230

Previous Owner
MARTIN, ZACHARY
21 LIVERMORE RD

WELLESLEY MA 02481 2749
Sale Date: 7/12/2011

Previous Owner
MARTIN, MARY M.
MARTIN
1936 S EASTON RD #2
DOYLESTOWN PA 18901 2749
Sale Date: 2/16/2011

Inspection Witnessed By:

X Date

No./Date	Description	Date Insp.

Notes:

'17 ALL BUILDINGS REMOVED PRIOR TO 4/1 ABATE
'14 0.92AC AND CARD 3 TO NEW LOT 57B
3/14/11- REV. NAH N/C.

Blue Hill

Property Data

Neighborhood **13 NEIGHBORHOOD 13.**

Tree Growth Year **0**

X Coordinate **0**

Y Coordinate **0**

Zone/Land Use **21 COMMERCIAL USE**

Secondary Zone **11 & RESIDENTIAL**

Topography **2 ROLLING**

1.LEVEL	4.BELOW ST	7.ROUGH
2.ROLLING	5.LOW	8.
3.ABOVE ST	6.SWAMPY	9.

Utilities **4 DRILLED WELL 3 PUBLIC SEWER**

1.SUMMER	4.DR WELL	7.SEPTIC
2.WATER	5.DUG WELL	8.SPRING
3.SEWER	6.LAKE WTR	9.NONE

Street **1 PAVED**

1.PAVED	4.PROPOSED	7.
2.SEMI IMP	5.	8.
3.GRAVEL	6.	9.NONE

0

SPRINGWORK YEAR **0**

Sale Data

Sale Date **7/12/2011**

Price

Sale Type **2 LAND &**

1.LAND	4.MOBILE	7.
2.L & B	5.OTHER	8.
3.BUILDING	6.	9.

Financing **7 UNKNOWN.....**

1.CONVENT	4.SELLER	7.UNKNOWN
2.FHA/VA	5.PRIVATE	8.
3.ASSUMED	6.CASH	9.UNKNOWN

Validity **2 RELATED PARTIES**

1.VALID	4.SPLIT	7.RENOVATE
2.RELATED	5.PARTIAL	8.OTHER
3.DISTRESS	6.EXEMPT	9.

Verified **7 FAMILY MEMBER**

1.BUYER	4.AGENT	7.FAMILY
2.SELLER	5.PUB REC	8.OTHER
3.LENDER	6.MLS	9.CONFID

Assessment Record

Year	Land	Buildings	Exempt	Total
2012	280,900	144,600	0	425,500
2013	238,700	123,000	0	361,700
2014	127,600	123,000	0	250,600
2015	127,600	123,000	0	250,600
2016	127,600	123,000	0	250,600
2017	127,600	123,000	0	250,600
2018	127,600	0	0	127,600
2019	127,600	0	0	127,600
2020	127,600	0	0	127,600
2021	127,600	0	0	127,600
2022	127,600	0	0	127,600
2023	127,600	0	0	127,600
2024	123,400	0	0	123,400
2025	123,400	0	0	123,400

Land Data

Front Foot	Type	Effective Frontage	Effective Depth	Influence Factor	Influence Code
11.REGULAR LOT				%	
12.SECONDARY				%	
13.EXCESS FRONTAG				%	
14.REAR LAND				%	
15.MISCELLANEOUS				%	
				%	
				%	
Square Foot		**Square Feet**			
16.REGULAR LOT				%	
17.SECONDARY LOT				%	
18.EXCESS LAND				%	
19.CONDOMINIUM				%	
20.MISCELLANEOUS				%	
				%	
				%	
Fract. Acre		**Acreage/Sites**			
21.HOUSELOT(FRCT)	22	0.65		100 %	0
22.BASELOT(FRCT)				%	
23.REAR(FRCT)				%	
Acres				%	
24.HOUSELOT				%	
25.BASELOT				%	
26.FRONTAGE 1				%	
27.FRONTAGE 2				%	
28.REAR LAND 1				%	
29.REAR LAND 2				%	

Total Acreage 0.65

Influence Codes

1.USE
2.R/W
3.TOPOGRAPHY
4.SIZE
5.ACCESS
6.RESTRICTIONS
7.SHAPE
8.SEMI-IMPROVED
9.FRACTIONAL
Acres
30.REAR LAND 3
31.REAR LAND 4
32.PASTURE
33.CROP
34.HORTICUL I
35.HORTUCUL II
36.ORCHARD
37.SOFTWOOD
38.MIXED WOOD
39.HARDWOOD
40.WASTE
41.GRAVEL PIT
42.MOBILE HOME SI
43.CONDO SITE
44.EXTRA SET OF L
45.M H HOOK-UP
46.HOLE/SITE

Blue Hill

Map Lot 016-057 | Account 1219 | Location 1 MUSIC LIBRARY LN | Card 1 Of 1 | 8/11/2025

Building Style		
1.CONV.	5.COLONIAL	9.CONDO
2.RANCH	6.SPLIT	10.
3.R RANCH	7.CONTEMP	11.
4.CAPE	8.COTTAGE	12.

Dwelling Units
Other Units

Stories		
1.1	4.1.5	7.3.5
2.2	5.1.75	8.4
3.3	6.2.5	9.

Exterior Walls		
1.WOOD	5.SHINGLE	9.OTHER
2.VIN/AL	6.BRK/STN	10.ALUM
3.COMPOS.	7.SINGLE	11.LOG
4.ASBESTOS	8.HARDY/CO	12.STONE

Roof Surface		
1.ASPHALT	4.COMPOSIT	7.ROLL
2.SLATE	5.WOOD	8.
3.METAL	6.OTHER	9.

SF Masonry Trim

Year Built
Year Remodeled

Foundation		
1.CONCRETE	4.WOOD	7.
2.C BLOCK	5.SLAB	8.
3.BR/STONE	6.PIERS	9.

Basement		
1.1/4 BMT	4.FULL BMT	7.
2.1/2 BMT	5.NONE	8.
3.3/4 BMT	6.	9.NONE

Bsmt Gar # Cars

Wet Basement		
1.DRY	4.DIRT FLR	7.
2.DAMP	5.	8.
3.WET	6.	9.

SF Bsmt Living
Fin Bsmt Grade

Heat Type		
1.HWBB	5.FWA	9.NO HEAT
2.HWCI	6.GRAVWA	10.
3.H PUMP	7.ELECTRIC	11.
4.RADIANT	8.FL/WALL	12.

Cool Type		
1.REFRIG	4.W&C AIR	7.
2.EVAPOR	5.	8.
3.H PUMP	6.	9.NONE

Kitchen Style		
1.MODERN	4.OBSOLETE	7.
2.TYPICAL	5.	8.
3.OLD TYPE	6.	9.NONE

Bath(s) Style		
1.MODERN	4.OBSOLETE	7.
2.TYPICAL	5.	8.
3.OLD TYPE	6.	9.NONE

Rooms
Bedrooms
Full Baths
Half Baths
Addn Fixtures
Fireplaces

TRIO

Layout		
1.TYPICAL	4.	7.
2.INADEQ	5.	8.
3.	6.	9.

Attic		
1.1/4 FIN	4.FULL FIN	7.
2.1/2 FIN	5.FL/STAIR	8.
3.3/4 FIN	6.	9.NONE

Insulation		
1.FULL	4.MINIMAL	7.
2.HEAVY	5.PARTIAL	8.
3.CAPPED	6.	9.NONE

Unfinished %

Grade & Factor		
1.E GRADE	4.B GRADE	7.AAA GRAD
2.D GRADE	5.A GRADE	8.M&S PRIC
3.C GRADE	6.AA GRADE	9.SAME

SQFT (Footprint)

Condition		
1.POOR	4.AVG	7.V G
2.FAIR	5.AVG+	8.EXC
3.AVG-	6.GOOD	9.SAME

Phys. % Good
Funct. % Good

Functional Code		
1.INCOMP	4.PL/HT	7.
2.OVERBLT	5.DAMAGE/D	8.
3.STYLE	6.	9.NONE

Econ. % Good

Economic Code		
0.None	3.NO POWER	7.
1.LOCATION	4.DAMAGE/D	8.
2.ENCROACH	9.NONE	9.

Entrance Code **0**		
1.INTERIOR	4.VACANT	7.
2.REFUSAL	5.ESTIMATE	8.
3.INFORMED	6.	9.

Information Code **0**		
1.OWNER	4.AGENT	7.
2.RELATIVE	5.ESTIMATE	8.
3.TENANT	6.OTHER	9.

Date Inspected

Additions, Outbuildings & Improvements

Type	Year	Units	Grade	Cond	Phys.	Funct.	Sound Value
					%	%	
					%	%	
					%	%	
					%	%	
					%	%	
					%	%	
					%	%	
					%	%	
					%	%	
					%	%	

1.ONE STORY FRAM
2.TWO STORY FRAM
3.THREE STORY FR
4.1 & 1/2 STORY
5.1 & 3/4 STORY
6.2 & 1/2 STORY
21.OPEN FRAME POR
22.ENCL PCH/1SFR(
23.FRAME GARAGE
24.FRAME SHED
25.FRAME BAY WIND
26.1SFR OVERHANG
27.UNFIN BASEMENT
28.UNF ATTIC/LOFT
29.FINISHED ATTIC

Map Lot 016-057-A | Account 2524 | Location 5 MUSIC LIBRARY LN | Card 1 Of 1 | 8/11/2025

ATICONSOLDATED, LLC
PO BOX 898
BLUE HILL ME 04614

B7072P436

Previous Owner
PALERMO, GEORGE
PALERMO, LOREN
P.O. BOX 351
BLUE HILL ME 04614
Sale Date: 11/12/2020

Previous Owner
?/BAGADUCE MUSIC LENDING LIBRARY
PO BOX 829

BLUE HILL ME 04614
Sale Date: 12/29/2016

Inspection Witnessed By:

X Date

No./Date	Description	Date Insp.

Notes:

3/14/11- REV NAH N/C.
New Owners: ATIConsolidated LLC PO Box 848, Blue Hill, ME 04614 One of the new owners is Vaughn Leach.
Tax Bill mailing address is above. Sewer Acct #278 has been updated to new owners but I do not have it linked to the RE Acct because it keeps pulling the Palermo's name and address that it's no longer assoc. with it. Sewer billing 1st Qtr 2021 will go to ATIConsolidated LLC. rjw 12/16/20

Blue Hill

Property Data

Neighborhood **13 NEIGHBORHOOD 13.**

Tree Growth Year **0**

X Coordinate **0**

Y Coordinate **0**

Zone/Land Use **21 COMMERCIAL USE**

Secondary Zone

Topography **1 LEVEL**

1.LEVEL	4.BELOW ST	7.ROUGH
2.ROLLING	5.LOW	8.
3.ABOVE ST	6.SWAMPY	9.

Utilities **4 DRILLED WELL 3 PUBLIC SEWER**

1.SUMMER	4.DR WELL	7.SEPTIC
2.WATER	5.DUG WELL	8.SPRING
3.SEWER	6.LAKE WTR	9.NONE

Street **1 PAVED**

1.PAVED	4.PROPOSED	7.
2.SEMI IMP	5.	8.
3.GRAVEL	6.	9.NONE

0

SPRINGWORK YEAR **0**

Sale Data

Sale Date **11/12/2020**

Price **319,255**

Sale Type **2 LAND &**

1.LAND	4.MOBILE	7.
2.L & B	5.OTHER	8.
3.BUILDING	6.	9.

Financing **7 UNKNOWN.....**

1.CONVENT	4.SELLER	7.UNKNOWN
2.FHA/VA	5.PRIVATE	8.
3.ASSUMED	6.CASH	9.UNKNOWN

Validity **1 ARMS LENGTH**

1.VALID	4.SPLIT	7.RENOVATE
2.RELATED	5.PARTIAL	8.OTHER
3.DISTRESS	6.EXEMPT	9.

Verified **5 PUBLIC RECORD**

1.BUYER	4.AGENT	7.FAMILY
2.SELLER	5.PUB REC	8.OTHER
3.LENDER	6.MLS	9.CONFID

Assessment Record

Year	Land	Buildings	Exempt	Total
2012	128,000	157,500	285,500	0
2013	108,800	133,900	242,700	0
2014	108,800	133,900	242,700	0
2015	108,800	133,900	242,700	0
2016	108,800	133,900	242,700	0
2017	108,800	133,900	0	242,700
2018	108,800	133,900	0	242,700
2019	108,800	133,900	0	242,700
2020	108,800	133,900	0	242,700
2021	108,800	133,900	0	242,700
2022	108,800	133,900	0	242,700
2023	108,800	133,900	0	242,700
2024	173,400	334,200	0	507,600
2025	173,400	334,200	0	507,600

Land Data

Front Foot	Type	Effective Frontage	Effective Depth	Influence Factor	Influence Code
11.REGULAR LOT				%	
12.SECONDARY				%	
13.EXCESS FRONTAG				%	
14.REAR LAND				%	
15.MISCELLANEOUS				%	
				%	
				%	
Square Foot		**Square Feet**			
16.REGULAR LOT				%	
17.SECONDARY LOT				%	
18.EXCESS LAND				%	
19.CONDOMINIUM				%	
20.MISCELLANEOUS				%	
				%	
				%	
Fract. Acre		**Acreage/Sites**			
21.HOUSELOT(FRCT)	24	0.68		100 %	0
22.BASELOT(FRCT)				%	
23.REAR(FRCT)				%	
Acres				%	
24.HOUSELOT				%	
25.BASELOT				%	
26.FRONTAGE 1				%	
27.FRONTAGE 2				%	
28.REAR LAND 1				%	
29.REAR LAND 2				%	

Total Acreage 0.68

Influence Codes

1.USE
2.R/W
3.TOPOGRAPHY
4.SIZE
5.ACCESS
6.RESTRICTIONS
7.SHAPE
8.SEMI-IMPROVED
9.FRACTIONAL
Acres
30.REAR LAND 3
31.REAR LAND 4
32.PASTURE
33.CROP
34.HORTICUL I
35.HORTUCUL II
36.ORCHARD
37.SOFTWOOD
38.MIXED WOOD
39.HARDWOOD
40.WASTE
41.GRAVEL PIT
42.MOBILE HOME SI
43.CONDO SITE
44.EXTRA SET OF L
45.M H HOOK-UP
46.HOLE/SITE

Blue Hill

Map Lot 016-057-A | Account 2524 | Location 5 MUSIC LIBRARY LN | Card 1 Of 1 | 8/11/2025

Building Style		
1.CONV.	5.COLONIAL	9.CONDO
2.RANCH	6.SPLIT	10.
3.R RANCH	7.CONTEMP	11.
4.CAPE	8.COTTAGE	12.
Dwelling Units		
Other Units		
Stories		
1.1	4.1.5	7.3.5
2.2	5.1.75	8.4
3.3	6.2.5	9.
Exterior Walls		
1.WOOD	5.SHINGLE	9.OTHER
2.VIN/AL	6.BRK/STN	10.ALUM
3.COMPOS.	7.SINGLE	11.LOG
4.ASBESTOS	8.HARDY/CO	12.STONE
Roof Surface		
1.ASPHALT	4.COMPOSIT	7.ROLL
2.SLATE	5.WOOD	8.
3.METAL	6.OTHER	9.
SF Masonry Trim		
Year Built		
Year Remodeled		
Foundation		
1.CONCRETE	4.WOOD	7.
2.C BLOCK	5.SLAB	8.
3.BR/STONE	6.PIERS	9.
Basement		
1.1/4 BMT	4.FULL BMT	7.
2.1/2 BMT	5.NONE	8.
3.3/4 BMT	6.	9.NONE
Bsmt Gar # Cars		
Wet Basement		
1.DRY	4.DIRT FLR	7.
2.DAMP	5.	8.
3.WET	6.	9.

SF Bsmt Living		
Fin Bsmt Grade		
Heat Type		
1.HWBB	5.FWA	9.NO HEAT
2.HWCI	6.GRAVWA	10.
3.H PUMP	7.ELECTRIC	11.
4.RADIANT	8.FL/WALL	12.
Cool Type		
1.REFRIG	4.W&C AIR	7.
2.EVAPOR	5.	8.
3.H PUMP	6.	9.NONE
Kitchen Style		
1.MODERN	4.OBSOLETE	7.
2.TYPICAL	5.	8.
3.OLD TYPE	6.	9.NONE
Bath(s) Style		
1.MODERN	4.OBSOLETE	7.
2.TYPICAL	5.	8.
3.OLD TYPE	6.	9.NONE
# Rooms		
# Bedrooms		
# Full Baths		
# Half Baths		
# Addn Fixtures		
# Fireplaces		

TRIO

Layout		
1.TYPICAL	4.	7.
2.INADEQ	5.	8.
3.	6.	9.
Attic		
1.1/4 FIN	4.FULL FIN	7.
2.1/2 FIN	5.FL/STAIR	8.
3.3/4 FIN	6.	9.NONE
Insulation		
1.FULL	4.MINIMAL	7.
2.HEAVY	5.PARTIAL	8.
3.CAPPED	6.	9.NONE
Unfinished %		
Grade & Factor		
1.E GRADE	4.B GRADE	7.AAA GRAD
2.D GRADE	5.A GRADE	8.M&S PRIC
3.C GRADE	6.AA GRADE	9.SAME
SQFT (Footprint)		
Condition		
1.POOR	4.AVG	7.V G
2.FAIR	5.AVG+	8.EXC
3.AVG-	6.GOOD	9.SAME
Phys. % Good		
Funct. % Good		
Functional Code		
1.INCOMP	4.PL/HT	7.
2.OVERBLT	5.DAMAGE/D	8.
3.STYLE	6.	9.NONE
Econ. % Good		
Economic Code		
0.None	3.NO POWER	7.
1.LOCATION	4.DAMAGE/D	8.
2.ENCROACH	9.NONE	9.
Entrance Code **0**		
1.INTERIOR	4.VACANT	7.
2.REFUSAL	5.ESTIMATE	8.
3.INFORMED	6.	9.
Information Code **0**		
1.OWNER	4.AGENT	7.
2.RELATIVE	5.ESTIMATE	8.
3.TENANT	6.OTHER	9.



Date Inspected

Additions, Outbuildings & Improvements

Type	Year	Units	Grade	Cond	Phys.	Funct.	Sound Value
61	2000	980	3 100	4	0 %	75 %	
72 1 1/2S GARAGE	1992	800	3 110	4	0 %	100 %	
24 FRAME SHED	0				%	%	400
57 GARAGE (DET)	1985	2800	3 100	4	0 %	100 %	
47 3/4 STORY	1985	2800	3 100	4	0 %	100 %	
77 PLUMBING	1985	4	2 100	4	0 %	100 %	
					%	%	
					%	%	
					%	%	
					%	%	

1.ONE STORY FRAM
2.TWO STORY FRAM
3.THREE STORY FR
4.1 & 1/2 STORY
5.1 & 3/4 STORY
6.2 & 1/2 STORY
21.OPEN FRAME POR
22.ENCL PCH/1SFR(
23.FRAME GARAGE
24.FRAME SHED
25.FRAME BAY WIND
26.1SFR OVERHANG
27.UNFIN BASEMENT
28.UNF ATTIC/LOFT
29.FINISHED ATTIC

Map Lot 016-057-B | Account 497 | Location 8 MUSIC LIBRARY LN | Card 1 Of 1 | 8/11/2025

BRAMBLETT, AMY E
PO BOX 502
BLUE HILL ME 04614

B7355P64

Previous Owner
ALLEN, ELIZABETH C
WILLIAMS, KHALIF
PO BOX 502
BLUE HILL ME 04614
Sale Date: 10/30/2024

Previous Owner
ZACHARY S. MARTIN TRUST
21 LIVERMORE RD

WELLESLEY MA 02481 2749
Sale Date: 1/30/2013

Inspection Witnessed By:

X Date

No./Date	Description	Date Insp.

Notes:

2/3/25 ADJ COND TO AVG & BSMT TO WET
2/21/19 - REV, W/MOM. ADD 1sFR FROM 2015, MISSED ENTRY
2/11/15 REV W/DAUGHT-IN-LAW, ADJ BATHS AND BSMT
'14 NEW LOT. 0.92AC FROM LOT 57

Blue Hill

Property Data

Neighborhood	**13 NEIGHBORHOOD 13.**
Tree Growth Year	**0**
X Coordinate	**0**
Y Coordinate	**0**
Zone/Land Use	**21 COMMERCIAL USE**
Secondary Zone	**11 & RESIDENTIAL**
Topography	**2 ROLLING**

1.LEVEL	4.BELOW ST	7.ROUGH
2.ROLLING	5.LOW	8.
3.ABOVE ST	6.SWAMPY	9.

Utilities	**4 DRILLED WELL 3 PUBLIC SEWER**

1.SUMMER	4.DR WELL	7.SEPTIC
2.WATER	5.DUG WELL	8.SPRING
3.SEWER	6.LAKE WTR	9.NONE

Street	**1 PAVED**

1.PAVED	4.PROPOSED	7.
2.SEMI IMP	5.	8.
3.GRAVEL	6.	9.NONE

	0
SPRINGWORK YEAR	**0**

Sale Data

Sale Date	**10/30/2024**
Price	
Sale Type	**2 LAND &**

1.LAND	4.MOBILE	7.
2.L & B	5.OTHER	8.
3.BUILDING	6.	9.

Financing	**9 UNKNOWN**

1.CONVENT	4.SELLER	7.UNKNOWN
2.FHA/VA	5.PRIVATE	8.
3.ASSUMED	6.CASH	9.UNKNOWN

Validity	**2 RELATED PARTIES**

1.VALID	4.SPLIT	7.RENOVATE
2.RELATED	5.PARTIAL	8.OTHER
3.DISTRESS	6.EXEMPT	9.

Verified	**5 PUBLIC RECORD**

1.BUYER	4.AGENT	7.FAMILY
2.SELLER	5.PUB REC	8.OTHER
3.LENDER	6.MLS	9.CONFID

Assessment Record

Year	Land	Buildings	Exempt	Total
2014	114,600	136,200	0	250,800
2015	114,600	142,400	0	257,000
2016	114,600	142,400	0	257,000
2017	114,600	142,400	0	257,000
2018	114,600	142,400	0	257,000
2019	114,600	161,700	0	276,300
2020	114,600	161,700	0	276,300
2021	114,600	161,700	0	276,300
2022	114,600	161,700	0	276,300
2023	114,600	161,700	0	276,300
2024	182,400	328,400	25,000	485,800
2025	182,400	288,500	0	470,900

Land Data

Front Foot	Type	Effective Frontage	Effective Depth	Influence Factor	Influence Code
11.REGULAR LOT				%	
12.SECONDARY				%	
13.EXCESS FRONTAG				%	
14.REAR LAND				%	
15.MISCELLANEOUS				%	
				%	
				%	

Square Foot		Square Feet		
16.REGULAR LOT			%	
17.SECONDARY LOT			%	
18.EXCESS LAND			%	
19.CONDOMINIUM			%	
20.MISCELLANEOUS			%	
			%	
			%	

Fract. Acre		Acreage/Sites			
21.HOUSELOT(FRCT)	21	0.50	100	%	0
22.BASELOT(FRCT)	28	0.42	100	%	0
23.REAR(FRCT)				%	
Acres				%	
24.HOUSELOT				%	
25.BASELOT				%	
26.FRONTAGE 1				%	
27.FRONTAGE 2				%	
28.REAR LAND 1					
29.REAR LAND 2					

Total Acreage 0.92

Influence Codes

1.USE
2.R/W
3.TOPOGRAPHY
4.SIZE
5.ACCESS
6.RESTRICTIONS
7.SHAPE
8.SEMI-IMPROVED
9.FRACTIONAL
Acres
30.REAR LAND 3
31.REAR LAND 4
32.PASTURE
33.CROP
34.HORTICUL I
35.HORTUCUL II
36.ORCHARD
37.SOFTWOOD
38.MIXED WOOD
39.HARDWOOD
40.WASTE
41.GRAVEL PIT
42.MOBILE HOME SI
43.CONDO SITE
44.EXTRA SET OF L
45.M H HOOK-UP
46.HOLE/SITE

Blue Hill

Map Lot 016-057-B | Account 497 | Location 8 MUSIC LIBRARY LN | Card 1 Of 1 | 8/11/2025

Building Style	**1 CONVENTIONAL**	
1.CONV.	5.COLONIAL	9.CONDO
2.RANCH	6.SPLIT	10.
3.R RANCH	7.CONTEMP	11.
4.CAPE	8.COTTAGE	12.
Dwelling Units	**1**	
Other Units	**0**	
Stories	**5 ONE & 3/4 STORY**	
1.1	4.1.5	7.3.5
2.2	5.1.75	8.4
3.3	6.2.5	9.
Exterior Walls	**5 SHINGLE**	
1.WOOD	5.SHINGLE	9.OTHER
2.VIN/AL	6.BRK/STN	10.ALUM
3.COMPOS.	7.SINGLE	11.LOG
4.ASBESTOS	8.HARDY/CO	12.STONE
Roof Surface	**1 ASPHALT SHINGLES**	
1.ASPHALT	4.COMPOSIT	7.ROLL
2.SLATE	5.WOOD	8.
3.METAL	6.OTHER	9.
SF Masonry Trim	**0**	
	0	
	0	
Year Built	**1980**	
Year Remodeled	**0**	
Foundation	**1 CONCRETE**	
1.CONCRETE	4.WOOD	7.
2.C BLOCK	5.SLAB	8.
3.BR/STONE	6.PIERS	9.
Basement	**3 3/4 BASEMENT**	
1.1/4 BMT	4.FULL BMT	7.
2.1/2 BMT	5.NONE	8.
3.3/4 BMT	6.	9.NONE
Bsmt Gar # Cars	**0**	
Wet Basement	**3 WET BASEMENT**	
1.DRY	4.DIRT FLR	7.
2.DAMP	5.	8.
3.WET	6.	9.

SF Bsmt Living	**0**	
Fin Bsmt Grade	**0 0**	
	0	
Heat Type	**100%**	**1 HOT WATER BB**
1.HWBB	5.FWA	9.NO HEAT
2.HWCI	6.GRAVWA	10.
3.H PUMP	7.ELECTRIC	11.
4.RADIANT	8.FL/WALL	12.
Cool Type	**0%**	**9 NONE**
1.REFRIG	4.W&C AIR	7.
2.EVAPOR	5.	8.
3.H PUMP	6.	9.NONE
Kitchen Style	**2 TYPICAL**	
1.MODERN	4.OBSOLETE	7.
2.TYPICAL	5.	8.
3.OLD TYPE	6.	9.NONE
Bath(s) Style	**2 TYPICAL BATH(S)**	
1.MODERN	4.OBSOLETE	7.
2.TYPICAL	5.	8.
3.OLD TYPE	6.	9.NONE
# Rooms	**0**	
# Bedrooms	**0**	
# Full Baths	**2**	
# Half Baths	**0**	
# Addn Fixtures	**1**	
# Fireplaces	**0**	

TRIO

Layout	**1 TYPICAL**	
1.TYPICAL	4.	7.
2.INADEQ	5.	8.
3.	6.	9.
Attic	**9 NONE**	
1.1/4 FIN	4.FULL FIN	7.
2.1/2 FIN	5.FL/STAIR	8.
3.3/4 FIN	6.	9.NONE
Insulation	**1 FULL**	
1.FULL	4.MINIMAL	7.
2.HEAVY	5.PARTIAL	8.
3.CAPPED	6.	9.NONE
Unfinished %	**0%**	
Grade & Factor	**3 C 105%**	
1.E GRADE	4.B GRADE	7.AAA GRAD
2.D GRADE	5.A GRADE	8.M&S PRIC
3.C GRADE	6.AA GRADE	9.SAME
SQFT (Footprint)	**880**	
Condition	**4 AVERAGE**	
1.POOR	4.AVG	7.V G
2.FAIR	5.AVG+	8.EXC
3.AVG-	6.GOOD	9.SAME
Phys. % Good	**0%**	
Funct. % Good	**100%**	
Functional Code	**9 NONE**	
1.INCOMP	4.PL/HT	7.
2.OVERBLT	5.DAMAGE/D	8.
3.STYLE	6.	9.NONE
Econ. % Good	**100%**	
Economic Code	**NONE**	
0.None	3.NO POWER	7.
1.LOCATION	4.DAMAGE/D	8.
2.ENCROACH	9.NONE	9.
Entrance Code	**0**	
1.INTERIOR	4.VACANT	7.
2.REFUSAL	5.ESTIMATE	8.
3.INFORMED	6.	9.
Information Code	**0**	
1.OWNER	4.AGENT	7.
2.RELATIVE	5.ESTIMATE	8.
3.TENANT	6.OTHER	9.

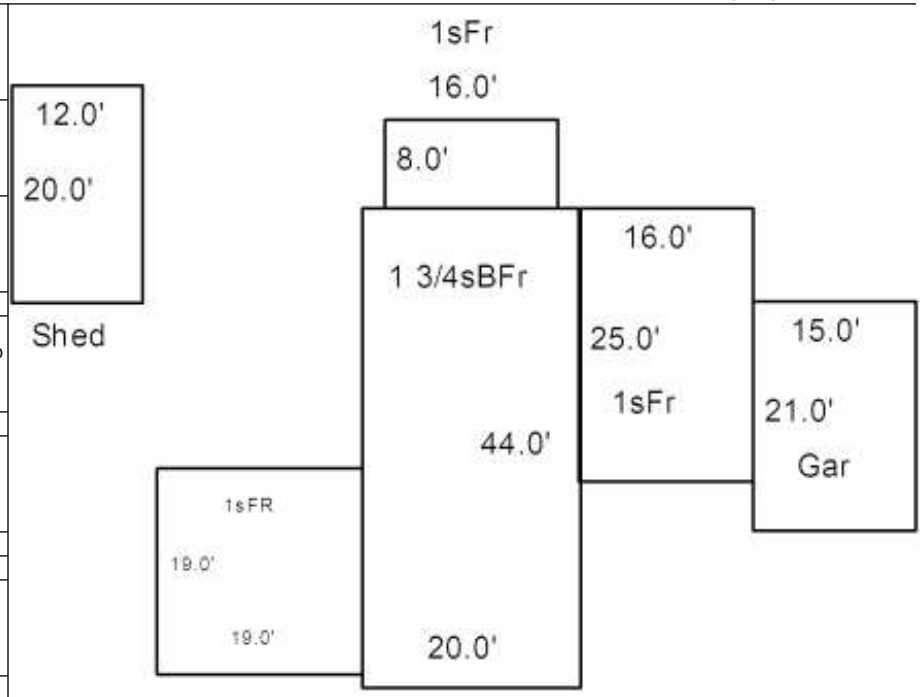

Date Inspected

Additions, Outbuildings & Improvements

Type	Year	Units	Grade	Cond	Phys.	Funct.	Sound Value
1 ONE STORY	0	128	0 0	0	0 %	0 %	
1 ONE STORY	0	400	0 0	0	0 %	0 %	
72 1 1/2S GARAGE	0	315	0 0	0	0 %	0 %	
24 FRAME SHED	0	240	2 100	3	0 %	75 %	
1 ONE STORY	2015	361	3 100	4	0 %	100 %	
					%	%	
					%	%	
					%	%	
					%	%	
					%	%	

1.ONE STORY FRAM
2.TWO STORY FRAM
3.THREE STORY FR
4.1 & 1/2 STORY
5.1 & 3/4 STORY
6.2 & 1/2 STORY
21.OPEN FRAME POR
22.ENCL PCH/1SFR(
23.FRAME GARAGE
24.FRAME SHED
25.FRAME BAY WIND
26.1SFR OVERHANG
27.UNFIN BASEMENT
28.UNF ATTIC/LOFT
29.FINISHED ATTIC

Map Lot 016-058 | Account 1095 | Location 24 ELLSWORTH RD | Card 1 Of 1 | 8/11/2025

TWO07 LLC
18 BUNKERS WAY
CUMBERLAND MD 04021

B7262P438

Previous Owner
BUNKER, MICHAEL
18 BUNKERS WAY

CUMBERLAND CENTER ME 04021
Sale Date: 1/25/2023

Previous Owner
LOCKE, ROBERT V
STINSON, TINA E
PO BOX 1626
BLUE HILL ME 04614
Sale Date: 1/12/2021

Previous Owner
KUPA, EDWARD J.
1620 HOPE DRIVE #517

SANTA CLARA CA 95054

Inspection Witnessed By:

X Date

No./Date	Description	Date Insp.

Notes:

3/26/24 ADD WD, N/C TO LIST
2/21/19 - REV, NAH, ADJ SF OF 1sFR & DEL SV SHED.
3/14/11- REV. W/MR. IN YARD - N/C.

Blue Hill

Property Data

Neighborhood	**77 NEIGHBORHOOD 77.**
Tree Growth Year	**0**
X Coordinate	**0**
Y Coordinate	**0**
Zone/Land Use	**11 RESIDENTIAL**
Secondary Zone	
Topography	**1 LEVEL**

1.LEVEL 4.BELOW ST 7.ROUGH
2.ROLLING 5.LOW 8.
3.ABOVE ST 6.SWAMPY 9.

Utilities **4 DRILLED WELL 3 PUBLIC SEWER**

1.SUMMER 4.DR WELL 7.SEPTIC
2.WATER 5.DUG WELL 8.SPRING
3.SEWER 6.LAKE WTR 9.NONE

Street **1 PAVED**

1.PAVED 4.PROPOSED 7.
2.SEMI IMP 5. 8.
3.GRAVEL 6. 9.NONE

0

SPRINGWORK YEAR **0**

Sale Data

Sale Date	**1/25/2023**
Price	
Sale Type	**2 LAND &**

1.LAND 4.MOBILE 7.
2.L & B 5.OTHER 8.
3.BUILDING 6. 9.

Financing **9 UNKNOWN**

1.CONVENT 4.SELLER 7.UNKNOWN
2.FHA/VA 5.PRIVATE 8.
3.ASSUMED 6.CASH 9.UNKNOWN

Validity **2 RELATED PARTIES**

1.VALID 4.SPLIT 7.RENOVATE
2.RELATED 5.PARTIAL 8.OTHER
3.DISTRESS 6.EXEMPT 9.

Verified **5 PUBLIC RECORD**

1.BUYER 4.AGENT 7.FAMILY
2.SELLER 5.PUB REC 8.OTHER
3.LENDER 6.MLS 9.CONFID

Assessment Record

Year	Land	Buildings	Exempt	Total
2012	59,000	104,100	0	163,100
2013	50,200	88,600	0	138,800
2014	50,200	88,600	0	138,800
2015	50,200	88,600	0	138,800
2016	50,200	88,600	0	138,800
2017	50,200	88,600	0	138,800
2018	50,200	88,600	0	138,800
2019	50,200	88,300	0	138,500
2020	50,200	88,300	0	138,500
2021	50,200	88,300	0	138,500
2022	50,200	88,300	0	138,500
2023	50,200	88,300	0	138,500
2024	85,000	152,500	0	237,500
2025	85,000	152,500	0	237,500

Land Data

Front Foot	Type	Effective Frontage	Effective Depth	Influence Factor	Influence Code
11.REGULAR LOT				%	
12.SECONDARY				%	
13.EXCESS FRONTAG				%	
14.REAR LAND				%	
15.MISCELLANEOUS				%	
				%	
				%	
Square Foot		**Square Feet**			
16.REGULAR LOT				%	
17.SECONDARY LOT				%	
18.EXCESS LAND				%	
19.CONDOMINIUM				%	
20.MISCELLANEOUS				%	
				%	
				%	
Fract. Acre		**Acreage/Sites**			
21.HOUSELOT(FRCT)	21	0.25		100 %	0
22.BASELOT(FRCT)				%	
23.REAR(FRCT)				%	
Acres				%	
24.HOUSELOT				%	
25.BASELOT				%	
26.FRONTAGE 1				%	
27.FRONTAGE 2				%	
28.REAR LAND 1				%	
29.REAR LAND 2				%	

Total Acreage 0.25

Influence Codes

1.USE
2.R/W
3.TOPOGRAPHY
4.SIZE
5.ACCESS
6.RESTRICTIONS
7.SHAPE
8.SEMI-IMPROVED
9.FRACTIONAL
Acres
30.REAR LAND 3
31.REAR LAND 4
32.PASTURE
33.CROP
34.HORTICUL I
35.HORTUCUL II
36.ORCHARD
37.SOFTWOOD
38.MIXED WOOD
39.HARDWOOD
40.WASTE
41.GRAVEL PIT
42.MOBILE HOME SI
43.CONDO SITE
44.EXTRA SET OF L
45.M H HOOK-UP
46.HOLE/SITE

Blue Hill

Map Lot 016-058 | Account 1095 | Location 24 ELLSWORTH RD | Card 1 Of 1 | 8/11/2025

Building Style	**1 CONVENTIONAL**	
1.CONV.	5.COLONIAL	9.CONDO
2.RANCH	6.SPLIT	10.
3.R RANCH	7.CONTEMP	11.
4.CAPE	8.COTTAGE	12.
Dwelling Units	**1**	
Other Units	**0**	
Stories	**4 ONE & 1/2 STORY**	
1.1	4.1.5	7.3.5
2.2	5.1.75	8.4
3.3	6.2.5	9.
Exterior Walls	**1 WOOD SIDING**	
1.WOOD	5.SHINGLE	9.OTHER
2.VIN/AL	6.BRK/STN	10.ALUM
3.COMPOS.	7.SINGLE	11.LOG
4.ASBESTOS	8.HARDY/CO	12.STONE
Roof Surface	**1 ASPHALT SHINGLES**	
1.ASPHALT	4.COMPOSIT	7.ROLL
2.SLATE	5.WOOD	8.
3.METAL	6.OTHER	9.
SF Masonry Trim	**0**	
	0	
	0	
Year Built	**1**	
Year Remodeled	**0**	
Foundation	**3 BRICK &/OR STONE**	
1.CONCRETE	4.WOOD	7.
2.C BLOCK	5.SLAB	8.
3.BR/STONE	6.PIERS	9.
Basement	**2 1/2 BASEMENT**	
1.1/4 BMT	4.FULL BMT	7.
2.1/2 BMT	5.NONE	8.
3.3/4 BMT	6.	9.NONE
Bsmt Gar # Cars	**0**	
Wet Basement	**4 DIRT FLOOR**	
1.DRY	4.DIRT FLR	7.
2.DAMP	5.	8.
3.WET	6.	9.

SF Bsmt Living	**0**	
Fin Bsmt Grade	**0 0**	
	0	
Heat Type	**100%**	**3 HEAT PUMP**
1.HWBB	5.FWA	9.NO HEAT
2.HWCI	6.GRAVWA	10.
3.H PUMP	7.ELECTRIC	11.
4.RADIANT	8.FL/WALL	12.
Cool Type	**0%**	**9 NONE**
1.REFRIG	4.W&C AIR	7.
2.EVAPOR	5.	8.
3.H PUMP	6.	9.NONE
Kitchen Style	**2 TYPICAL**	
1.MODERN	4.OBSOLETE	7.
2.TYPICAL	5.	8.
3.OLD TYPE	6.	9.NONE
Bath(s) Style	**2 TYPICAL BATH(S)**	
1.MODERN	4.OBSOLETE	7.
2.TYPICAL	5.	8.
3.OLD TYPE	6.	9.NONE
# Rooms	**0**	
# Bedrooms	**3**	
# Full Baths	**2**	
# Half Baths	**0**	
# Addn Fixtures	**0**	
# Fireplaces	**0**	

TRIO

Layout	**1 TYPICAL**	
1.TYPICAL	4.	7.
2.INADEQ	5.	8.
3.	6.	9.
Attic	**9 NONE**	
1.1/4 FIN	4.FULL FIN	7.
2.1/2 FIN	5.FL/STAIR	8.
3.3/4 FIN	6.	9.NONE
Insulation	**1 FULL**	
1.FULL	4.MINIMAL	7.
2.HEAVY	5.PARTIAL	8.
3.CAPPED	6.	9.NONE
Unfinished %	**0%**	
Grade & Factor	**3 C 100%**	
1.E GRADE	4.B GRADE	7.AAA GRAD
2.D GRADE	5.A GRADE	8.M&S PRIC
3.C GRADE	6.AA GRADE	9.SAME
SQFT (Footprint)	**576**	
Condition	**5 ABOVE AVERAGE**	
1.POOR	4.AVG	7.V G
2.FAIR	5.AVG+	8.EXC
3.AVG-	6.GOOD	9.SAME
Phys. % Good	**0%**	
Funct. % Good	**100%**	
Functional Code	**9 NONE**	
1.INCOMP	4.PL/HT	7.
2.OVERBLT	5.DAMAGE/D	8.
3.STYLE	6.	9.NONE
Econ. % Good	**100%**	
Economic Code	**NONE**	
0.None	3.NO POWER	7.
1.LOCATION	4.DAMAGE/D	8.
2.ENCROACH	9.NONE	9.
Entrance Code	**0**	
1.INTERIOR	4.VACANT	7.
2.REFUSAL	5.ESTIMATE	8.
3.INFORMED	6.	9.
Information Code	**0**	
1.OWNER	4.AGENT	7.
2.RELATIVE	5.ESTIMATE	8.
3.TENANT	6.OTHER	9.

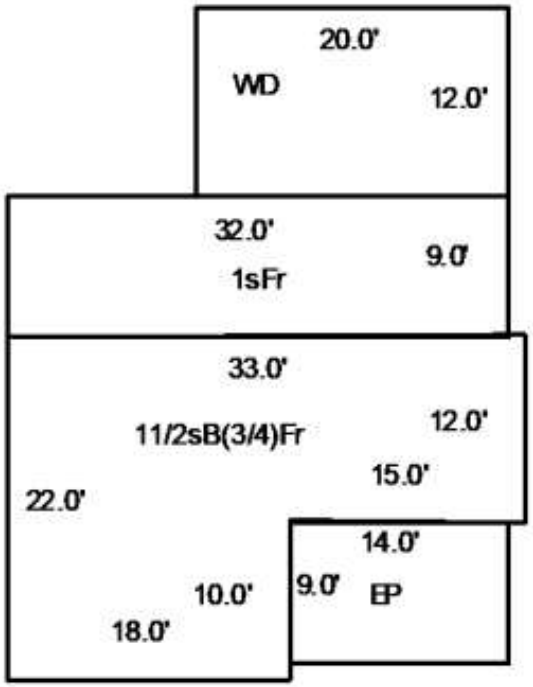

Date Inspected

Additions, Outbuildings & Improvements

Type	Year	Units	Grade	Cond	Phys.	Funct.	Sound Value
1 ONE STORY	0	288	0 0	0	0 %	0 %	
22 ENCL	0	126	0 0	0	0 %	0 %	
68 DECK	2023	240	3 100	4	0 %	100 %	
					%	%	
					%	%	
					%	%	
					%	%	
					%	%	
					%	%	
					%	%	

1.ONE STORY FRAM
2.TWO STORY FRAM
3.THREE STORY FR
4.1 & 1/2 STORY
5.1 & 3/4 STORY
6.2 & 1/2 STORY
21.OPEN FRAME POR
22.ENCL PCH/1SFR(
23.FRAME GARAGE
24.FRAME SHED
25.FRAME BAY WIND
26.1SFR OVERHANG
27.UNFIN BASEMENT
28.UNF ATTIC/LOFT
29.FINISHED ATTIC

Map Lot 016-060 | Account 646 | Location 26 ELLSWORTH RD | Card 1 Of 1 | 8/11/2025

FERRIS, RALPH L
3747 EAST MARCH PLACE
TUCSON AZ 85713

B5858P192 B5859P283 B5859P284

Previous Owner
CASE, VIRGINIA R & RALPH FERRIS
3747 EAST MARCH PLACE

TUCSON AZ 85713
Sale Date: 6/18/2012

Previous Owner
FERRIS, PAULINE, VIRGINIA, ARTHUR
C/O RALPH FERRIS
3747 E. MARCH PLACE
TUSCON AZ 85713
Sale Date: 6/04/2012

Inspection Witnessed By:

X Date

No./Date	Description	Date Insp.

Notes:

2/21/19 - REV, VAC, ADD SV SHED.
2/11/15- REV, VAC, N/C
3/14/11- REV. NAH N/C.
8/12/2008-Hearings- Site visit- Add # bedrooms and adjust condition

Blue Hill

Property Data

Neighborhood	**77 NEIGHBORHOOD 77.**
Tree Growth Year	**0**
X Coordinate	**0**
Y Coordinate	**0**
Zone/Land Use	**11 RESIDENTIAL**
Secondary Zone	
Topography	**3 ABOVE STREET**

1.LEVEL	4.BELOW ST	7.ROUGH
2.ROLLING	5.LOW	8.
3.ABOVE ST	6.SWAMPY	9.

Utilities	**4 DRILLED WELL**	**3 PUBLIC SEWER**

1.SUMMER	4.DR WELL	7.SEPTIC
2.WATER	5.DUG WELL	8.SPRING
3.SEWER	6.LAKE WTR	9.NONE

Street	**1 PAVED**	

1.PAVED	4.PROPOSED	7.
2.SEMI IMP	5.	8.
3.GRAVEL	6.	9.NONE

	0
SPRINGWORK YEAR	**0**

Sale Data

Sale Date	**6/18/2012**
Price	
Sale Type	**2 LAND &**

1.LAND	4.MOBILE	7.
2.L & B	5.OTHER	8.
3.BUILDING	6.	9.

Financing	**7 UNKNOWN.....**	

1.CONVENT	4.SELLER	7.UNKNOWN
2.FHA/VA	5.PRIVATE	8.
3.ASSUMED	6.CASH	9.UNKNOWN

Validity	**2 RELATED PARTIES**	

1.VALID	4.SPLIT	7.RENOVATE
2.RELATED	5.PARTIAL	8.OTHER
3.DISTRESS	6.EXEMPT	9.

Verified	**5 PUBLIC RECORD**	

1.BUYER	4.AGENT	7.FAMILY
2.SELLER	5.PUB REC	8.OTHER
3.LENDER	6.MLS	9.CONFID

Assessment Record

Year	Land	Buildings	Exempt	Total
2012	80,500	88,300	0	168,800
2013	68,400	75,000	0	143,400
2014	68,400	75,000	0	143,400
2015	68,400	75,000	0	143,400
2016	68,400	75,000	0	143,400
2017	68,400	75,000	0	143,400
2018	68,400	75,000	0	143,400
2019	68,400	75,600	0	144,000
2020	68,400	75,600	0	144,000
2021	68,400	75,600	0	144,000
2022	68,400	75,600	0	144,000
2023	68,400	75,600	0	144,000
2024	121,000	135,400	0	256,400
2025	121,000	135,400	0	256,400

Land Data

Front Foot	Type	Effective Frontage	Effective Depth	Influence Factor	Influence Code
11.REGULAR LOT				%	
12.SECONDARY				%	
13.EXCESS FRONTAG				%	
14.REAR LAND				%	
15.MISCELLANEOUS				%	
				%	
				%	
Square Foot		**Square Feet**			
16.REGULAR LOT				%	
17.SECONDARY LOT				%	
18.EXCESS LAND				%	
19.CONDOMINIUM				%	
20.MISCELLANEOUS				%	
				%	
				%	
Fract. Acre		**Acreage/Sites**			
21.HOUSELOT(FRCT)	21	0.50		100 %	0
22.BASELOT(FRCT)	28	0.15		100 %	0
23.REAR(FRCT)				%	
Acres				%	
24.HOUSELOT				%	
25.BASELOT				%	
26.FRONTAGE 1				%	
27.FRONTAGE 2				%	
28.REAR LAND 1				%	
29.REAR LAND 2				%	

Total Acreage 0.65

Influence Codes

1.USE
2.R/W
3.TOPOGRAPHY
4.SIZE
5.ACCESS
6.RESTRICTIONS
7.SHAPE
8.SEMI-IMPROVED
9.FRACTIONAL
Acres
30.REAR LAND 3
31.REAR LAND 4
32.PASTURE
33.CROP
34.HORTICUL I
35.HORTUCUL II
36.ORCHARD
37.SOFTWOOD
38.MIXED WOOD
39.HARDWOOD
40.WASTE
41.GRAVEL PIT
42.MOBILE HOME SI
43.CONDO SITE
44.EXTRA SET OF L
45.M H HOOK-UP
46.HOLE/SITE

Blue Hill

Map Lot 016-060 | Account 646 | Location 26 ELLSWORTH RD | Card 1 Of 1 | 8/11/2025

Building Style	**1 CONVENTIONAL**	
1.CONV.	5.COLONIAL	9.CONDO
2.RANCH	6.SPLIT	10.
3.R RANCH	7.CONTEMP	11.
4.CAPE	8.COTTAGE	12.
Dwelling Units	**1**	
Other Units	**0**	
Stories	**4 ONE & 1/2 STORY**	
1.1	4.1.5	7.3.5
2.2	5.1.75	8.4
3.3	6.2.5	9.
Exterior Walls	**2 VINYL/ALUMINUM**	
1.WOOD	5.SHINGLE	9.OTHER
2.VIN/AL	6.BRK/STN	10.ALUM
3.COMPOS.	7.SINGLE	11.LOG
4.ASBESTOS	8.HARDY/CO	12.STONE
Roof Surface	**1 ASPHALT SHINGLES**	
1.ASPHALT	4.COMPOSIT	7.ROLL
2.SLATE	5.WOOD	8.
3.METAL	6.OTHER	9.
SF Masonry Trim	**0**	
	0	
	0	
Year Built	**1**	
Year Remodeled	**0**	
Foundation	**3 BRICK &/OR STONE**	
1.CONCRETE	4.WOOD	7.
2.C BLOCK	5.SLAB	8.
3.BR/STONE	6.PIERS	9.
Basement	**4 FULL BASEMENT**	
1.1/4 BMT	4.FULL BMT	7.
2.1/2 BMT	5.NONE	8.
3.3/4 BMT	6.	9.NONE
Bsmt Gar # Cars	**0**	
Wet Basement	**2 DAMP BASEMENT**	
1.DRY	4.DIRT FLR	7.
2.DAMP	5.	8.
3.WET	6.	9.

SF Bsmt Living	**0**	
Fin Bsmt Grade	**0 0**	
	0	
Heat Type	**100%**	**5 FORCED WARM AIR**
1.HWBB	5.FWA	9.NO HEAT
2.HWCI	6.GRAVWA	10.
3.H PUMP	7.ELECTRIC	11.
4.RADIANT	8.FL/WALL	12.
Cool Type	**0%**	**9 NONE**
1.REFRIG	4.W&C AIR	7.
2.EVAPOR	5.	8.
3.H PUMP	6.	9.NONE
Kitchen Style	**2 TYPICAL**	
1.MODERN	4.OBSOLETE	7.
2.TYPICAL	5.	8.
3.OLD TYPE	6.	9.NONE
Bath(s) Style	**2 TYPICAL BATH(S)**	
1.MODERN	4.OBSOLETE	7.
2.TYPICAL	5.	8.
3.OLD TYPE	6.	9.NONE
# Rooms	**0**	
# Bedrooms	**2**	
# Full Baths	**1**	
# Half Baths	**1**	
# Addn Fixtures	**0**	
# Fireplaces	**0**	

TRIO

Layout	**1 TYPICAL**	
1.TYPICAL	4.	7.
2.INADEQ	5.	8.
3.	6.	9.
Attic	**9 NONE**	
1.1/4 FIN	4.FULL FIN	7.
2.1/2 FIN	5.FL/STAIR	8.
3.3/4 FIN	6.	9.NONE
Insulation	**9 NONE**	
1.FULL	4.MINIMAL	7.
2.HEAVY	5.PARTIAL	8.
3.CAPPED	6.	9.NONE
Unfinished %	**0%**	
Grade & Factor	**3 C 100%**	
1.E GRADE	4.B GRADE	7.AAA GRAD
2.D GRADE	5.A GRADE	8.M&S PRIC
3.C GRADE	6.AA GRADE	9.SAME
SQFT (Footprint)	**540**	
Condition	**4 AVERAGE**	
1.POOR	4.AVG	7.V G
2.FAIR	5.AVG+	8.EXC
3.AVG-	6.GOOD	9.SAME
Phys. % Good	**0%**	
Funct. % Good	**100%**	
Functional Code	**9 NONE**	
1.INCOMP	4.PL/HT	7.
2.OVERBLT	5.DAMAGE/D	8.
3.STYLE	6.	9.NONE
Econ. % Good	**100%**	
Economic Code	**NONE**	
0.None	3.NO POWER	7.
1.LOCATION	4.DAMAGE/D	8.
2.ENCROACH	9.NONE	9.
Entrance Code	**0**	
1.INTERIOR	4.VACANT	7.
2.REFUSAL	5.ESTIMATE	8.
3.INFORMED	6.	9.
Information Code	**0**	
1.OWNER	4.AGENT	7.
2.RELATIVE	5.ESTIMATE	8.
3.TENANT	6.OTHER	9.

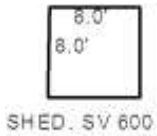

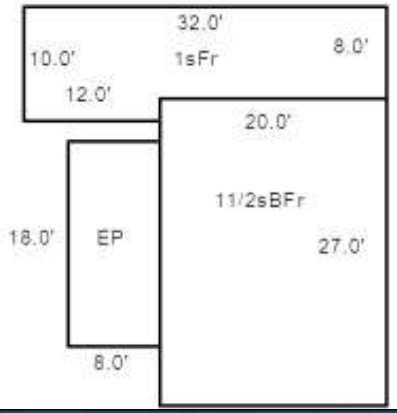

Date Inspected

Additions, Outbuildings & Improvements

Type	Year	Units	Grade	Cond	Phys.	Funct.	Sound Value
1 ONE STORY	0	280	0 0	0	0 %	0 %	
22 ENCL	0	144	0 0	0	0 %	0 %	
24 FRAME SHED	0				%	%	600
					%	%	
					%	%	
					%	%	
					%	%	
					%	%	
					%	%	
					%	%	

1.ONE STORY FRAM
2.TWO STORY FRAM
3.THREE STORY FR
4.1 & 1/2 STORY
5.1 & 3/4 STORY
6.2 & 1/2 STORY
21.OPEN FRAME POR
22.ENCL PCH/1SFR(
23.FRAME GARAGE
24.FRAME SHED
25.FRAME BAY WIND
26.1SFR OVERHANG
27.UNFIN BASEMENT
28.UNF ATTIC/LOFT
29.FINISHED ATTIC

Map Lot 016-062 | Account 456 | Location 7 HARBORVIEW CT | Card 1 Of 3 | 8/11/2025

HARBORVIEW APARTMENTS LLC
Cooper, Judith
PO BOX 2787
SOUTH PORTLANT ME 04116

B7228P379

Previous Owner
COOPER, JUDITH
PO BOX 250

Camden ME 04843
Sale Date: 8/26/2022

Inspection Witnessed By:

X Date

No./Date	Description	Date Insp.

Notes:

2/21/19 - REV, ADD 12X12 GAZEEBO AS SV OP NPA
2/11/15 REV 5 BLDGS TOTAL. 1,2&3 ARE THE SAME AS CRD#1 ON CRD#1,BLDG 4 IS CRD#3 & BLDG 5 IS CRD#2. NOTICED ON CRD#1 BLDG 2&3 MISSED FROM ASSESSMENT, ADD BLDG 2&3 w/ DECKS & PORCHES TO CRD#1 ASSESSMENT, MOVED SHEDS PRICING FROM CRD #1 TO CRD#2 FOR O.B. PRICING SPACE ON CRD#1, ADDED -25% FUNCT TO 2ND SHED.
3/14/11- REV. N/C.

Blue Hill

Property Data

Neighborhood	**13 NEIGHBORHOOD 13.**		
Tree Growth Year	**0**		
X Coordinate		**0**	
Y Coordinate		**0**	
Zone/Land Use	**21 COMMERCIAL USE**		
Secondary Zone			
Topography		**2 ROLLING**	
1.LEVEL	4.BELOW ST	7.ROUGH	
2.ROLLING	5.LOW	8.	
3.ABOVE ST	6.SWAMPY	9.	
Utilities	**4 DRILLED WELL**	**3 PUBLIC SEWER**	
1.SUMMER	4.DR WELL	7.SEPTIC	
2.WATER	5.DUG WELL	8.SPRING	
3.SEWER	6.LAKE WTR	9.NONE	
Street	**1 PAVED**		
1.PAVED	4.PROPOSED	7.	
2.SEMI IMP	5.	8.	
3.GRAVEL	6.	9.NONE	
		0	
SPRINGWORK YEAR		**0**	

Sale Data

Sale Date		**8/26/2022**	
Price		**1,864,400**	
Sale Type	**2 LAND &**		
1.LAND	4.MOBILE	7.	
2.L & B	5.OTHER	8.	
3.BUILDING	6.	9.	
Financing	**7 UNKNOWN.....**		
1.CONVENT	4.SELLER	7.UNKNOWN	
2.FHA/VA	5.PRIVATE	8.	
3.ASSUMED	6.CASH	9.UNKNOWN	
Validity	**2 RELATED PARTIES**		
1.VALID	4.SPLIT	7.RENOVATE	
2.RELATED	5.PARTIAL	8.OTHER	
3.DISTRESS	6.EXEMPT	9.	
Verified	**5 PUBLIC RECORD**		
1.BUYER	4.AGENT	7.FAMILY	
2.SELLER	5.PUB REC	8.OTHER	
3.LENDER	6.MLS	9.CONFID	

Assessment Record

Year	Land	Buildings	Exempt	Total
2012	708,500	335,900	0	1,044,400
2013	602,200	285,600	0	887,800
2014	602,200	285,600	0	887,800
2015	602,200	734,300	0	1,336,500
2016	602,200	734,300	0	1,336,500
2017	602,200	734,300	0	1,336,500
2018	602,200	734,300	0	1,336,500
2019	602,200	734,900	0	1,337,100
2020	602,200	734,900	0	1,337,100
2021	602,200	734,900	0	1,337,100
2022	602,200	734,900	0	1,337,100
2023	602,200	734,900	0	1,337,100
2024	1,028,500	1,110,700	0	2,139,200
2025	1,028,500	1,110,700	0	2,139,200

Land Data

Front Foot	Type	Effective Frontage	Effective Depth	Influence Factor	Influence Code
11.REGULAR LOT				%	
12.SECONDARY				%	
13.EXCESS FRONTAG				%	
14.REAR LAND				%	
15.MISCELLANEOUS				%	
				%	
				%	
Square Foot		**Square Feet**			
16.REGULAR LOT				%	
17.SECONDARY LOT				%	
18.EXCESS LAND				%	
19.CONDOMINIUM				%	
20.MISCELLANEOUS				%	
				%	
				%	
Fract. Acre		**Acreage/Sites**			
21.HOUSELOT(FRCT)	24	4.00		100 %	0
22.BASELOT(FRCT)	28	1.70		100 %	0
23.REAR(FRCT)				%	
Acres				%	
24.HOUSELOT				%	
25.BASELOT				%	
26.FRONTAGE 1				%	
27.FRONTAGE 2				%	
28.REAR LAND 1				%	
29.REAR LAND 2				%	

Total Acreage 5.70

Influence Codes

1.USE
2.R/W
3.TOPOGRAPHY
4.SIZE
5.ACCESS
6.RESTRICTIONS
7.SHAPE
8.SEMI-IMPROVED
9.FRACTIONAL
Acres
30.REAR LAND 3
31.REAR LAND 4
32.PASTURE
33.CROP
34.HORTICUL I
35.HORTUCUL II
36.ORCHARD
37.SOFTWOOD
38.MIXED WOOD
39.HARDWOOD
40.WASTE
41.GRAVEL PIT
42.MOBILE HOME SI
43.CONDO SITE
44.EXTRA SET OF L
45.M H HOOK-UP
46.HOLE/SITE

Blue Hill

Map Lot 016-062 | Account 456 | Location 7 HARBORVIEW CT | Card 1 Of 3 | 8/11/2025

Building Style	**1 CONVENTIONAL**	
1.CONV.	5.COLONIAL	9.CONDO
2.RANCH	6.SPLIT	10.
3.R RANCH	7.CONTEMP	11.
4.CAPE	8.COTTAGE	12.
Dwelling Units	**8**	
Other Units	**0**	
Stories	**2 TWO STORY**	
1.1	4.1.5	7.3.5
2.2	5.1.75	8.4
3.3	6.2.5	9.
Exterior Walls	**5 SHINGLE**	
1.WOOD	5.SHINGLE	9.OTHER
2.VIN/AL	6.BRK/STN	10.ALUM
3.COMPOS.	7.SINGLE	11.LOG
4.ASBESTOS	8.HARDY/CO	12.STONE
Roof Surface	**1 ASPHALT SHINGLES**	
1.ASPHALT	4.COMPOSIT	7.ROLL
2.SLATE	5.WOOD	8.
3.METAL	6.OTHER	9.
SF Masonry Trim	**0**	
	0	
	0	
Year Built	**1976**	
Year Remodeled	**0**	
Foundation	**5 CONCRETE SLAB**	
1.CONCRETE	4.WOOD	7.
2.C BLOCK	5.SLAB	8.
3.BR/STONE	6.PIERS	9.
Basement	**9 NO BASEMENT**	
1.1/4 BMT	4.FULL BMT	7.
2.1/2 BMT	5.NONE	8.
3.3/4 BMT	6.	9.NONE
Bsmt Gar # Cars	**0**	
Wet Basement	**9 NO BASEMENT**	
1.DRY	4.DIRT FLR	7.
2.DAMP	5.	8.
3.WET	6.	9.

SF Bsmt Living	**0**	
Fin Bsmt Grade	**0 0**	
	0	
Heat Type	**100% 7 ELECTRIC**	
1.HWBB	5.FWA	9.NO HEAT
2.HWCI	6.GRAVWA	10.
3.H PUMP	7.ELECTRIC	11.
4.RADIANT	8.FL/WALL	12.
Cool Type	**0% 9 NONE**	
1.REFRIG	4.W&C AIR	7.
2.EVAPOR	5.	8.
3.H PUMP	6.	9.NONE
Kitchen Style	**2 TYPICAL**	
1.MODERN	4.OBSOLETE	7.
2.TYPICAL	5.	8.
3.OLD TYPE	6.	9.NONE
Bath(s) Style	**2 TYPICAL BATH(S)**	
1.MODERN	4.OBSOLETE	7.
2.TYPICAL	5.	8.
3.OLD TYPE	6.	9.NONE
# Rooms	**0**	
# Bedrooms	**0**	
# Full Baths	**8**	
# Half Baths	**0**	
# Addn Fixtures	**0**	
# Fireplaces	**0**	

TRIO

Layout	**1 TYPICAL**	
1.TYPICAL	4.	7.
2.INADEQ	5.	8.
3.	6.	9.
Attic	**9 NONE**	
1.1/4 FIN	4.FULL FIN	7.
2.1/2 FIN	5.FL/STAIR	8.
3.3/4 FIN	6.	9.NONE
Insulation	**1 FULL**	
1.FULL	4.MINIMAL	7.
2.HEAVY	5.PARTIAL	8.
3.CAPPED	6.	9.NONE
Unfinished %	**0%**	
Grade & Factor	**8 M&S PRICING 100%**	
1.E GRADE	4.B GRADE	7.AAA GRAD
2.D GRADE	5.A GRADE	8.M&S PRIC
3.C GRADE	6.AA GRADE	9.SAME
SQFT (Footprint)	**3248**	
Condition	**6 GOOD**	
1.POOR	4.AVG	7.V G
2.FAIR	5.AVG+	8.EXC
3.AVG-	6.GOOD	9.SAME
Phys. % Good	**0%**	
Funct. % Good	**100%**	
Functional Code	**9 NONE**	
1.INCOMP	4.PL/HT	7.
2.OVERBLT	5.DAMAGE/D	8.
3.STYLE	6.	9.NONE
Econ. % Good	**100%**	
Economic Code	**NONE**	
0.None	3.NO POWER	7.
1.LOCATION	4.DAMAGE/D	8.
2.ENCROACH	9.NONE	9.
Entrance Code	**0**	
1.INTERIOR	4.VACANT	7.
2.REFUSAL	5.ESTIMATE	8.
3.INFORMED	6.	9.
Information Code	**0**	
1.OWNER	4.AGENT	7.
2.RELATIVE	5.ESTIMATE	8.
3.TENANT	6.OTHER	9.

QUARTER REVIEW NOTES:

THIS CARD IS FOR (**3**) BLDGS THE SAME SIZE & DESIGN

BLDGS ENTERED AS A GROSS SQ FT OF LIVING AREA

EACH BLDG IS 6496 SQ FT X 3 ALIKE BDGS ENTERED AS

O.B. CODE 132 FOR EACH BLDG

** ALL DECKS & PORCHES ENTERED AS GROSS SQFT ALSO**

DECKS @ 240 SQFT AS CODE 68 FOR EACH BLDG

PORCHES @ 48 SQFT AS CODE 21 FOR EACH BLDG

** @ 2/11/15 QUARTER REVIEW NOTICED ONLY ONE BLDG PRICED **



Date Inspected

Additions, Outbuildings & Improvements

Type	Year	Units	Grade	Cond	Phys.	Funct.	Sound Value
245 AVE 'D' MULTI-	1976	6496	3 100	3	0 %	100 %	
68 DECK	1976	240	3 100	3	0 %	100 %	
21 OPEN FRAME	1976	48	3 100	3	0 %	100 %	
245 AVE 'D' MULTI-	1976	6496	3 100	3	0 %	100 %	
68 DECK	1976	240	3 100	3	0 %	100 %	
21 OPEN FRAME	1976	48	3 100	3	0 %	100 %	
245 AVE 'D' MULTI-	1976	6496	3 100	3	0 %	100 %	
68 DECK	1976	240	3 100	3	0 %	100 %	
21 OPEN FRAME	1976	48	3 100	3	0 %	100 %	
21 OPEN FRAME	1976				%	%	600

1.ONE STORY FRAM
2.TWO STORY FRAM
3.THREE STORY FR
4.1 & 1/2 STORY
5.1 & 3/4 STORY
6.2 & 1/2 STORY
21.OPEN FRAME POR
22.ENCL PCH/1SFR(
23.FRAME GARAGE
24.FRAME SHED
25.FRAME BAY WIND
26.1SFR OVERHANG
27.UNFIN BASEMENT
28.UNF ATTIC/LOFT
29.FINISHED ATTIC

HARBORVIEW APARTMENTS LLC
Cooper, Judith
PO BOX 2787
SOUTH PORTLANT ME 04116

B7228P379

Previous Owner
COOPER, JUDITH
PO BOX 250

Camden ME 04843
Sale Date: 8/26/2022

Inspection Witnessed By:

X Date

No./Date	Description	Date Insp.

Notes:

Blue Hill

Property Data

Neighborhood	**11 NEIGHBORHOOD 11.**
Tree Growth Year	**0**
X Coordinate	**0**
Y Coordinate	**0**
Zone/Land Use	**21 COMMERCIAL USE**
Secondary Zone	
Topography	**2 ROLLING**

1.LEVEL	4.BELOW ST	7.ROUGH
2.ROLLING	5.LOW	8.
3.ABOVE ST	6.SWAMPY	9.

Utilities	**4 DRILLED WELL 3 PUBLIC SEWER**

1.SUMMER	4.DR WELL	7.SEPTIC
2.WATER	5.DUG WELL	8.SPRING
3.SEWER	6.LAKE WTR	9.NONE

Street	**1 PAVED**

1.PAVED	4.PROPOSED	7.
2.SEMI IMP	5.	8.
3.GRAVEL	6.	9.NONE

	0
SPRINGWORK YEAR	**0**

Sale Data

Sale Date	**8/26/2022**
Price	**1,864,400**
Sale Type	**2 LAND &**

1.LAND	4.MOBILE	7.
2.L & B	5.OTHER	8.
3.BUILDING	6.	9.

Financing	**7 UNKNOWN.....**

1.CONVENT	4.SELLER	7.UNKNOWN
2.FHA/VA	5.PRIVATE	8.
3.ASSUMED	6.CASH	9.UNKNOWN

Validity	**2 RELATED PARTIES**

1.VALID	4.SPLIT	7.RENOVATE
2.RELATED	5.PARTIAL	8.OTHER
3.DISTRESS	6.EXEMPT	9.

Verified	**5 PUBLIC RECORD**

1.BUYER	4.AGENT	7.FAMILY
2.SELLER	5.PUB REC	8.OTHER
3.LENDER	6.MLS	9.CONFID

Assessment Record

Year	Land	Buildings	Exempt	Total
2012	0	282,200	0	282,200
2013	0	239,900	0	239,900
2014	0	239,900	0	239,900
2015	0	225,800	0	225,800
2016	0	225,800	0	225,800
2017	0	225,800	0	225,800
2018	0	225,800	0	225,800
2019	0	225,800	0	225,800
2020	0	225,800	0	225,800
2021	0	225,800	0	225,800
2022	0	225,800	0	225,800
2023	0	225,800	0	225,800
2024	0	303,300	0	303,300
2025	0	303,300	0	303,300

Land Data

Front Foot	Type	Effective Frontage	Effective Depth	Influence Factor	Influence Code
11.REGULAR LOT				%	
12.SECONDARY				%	
13.EXCESS FRONTAG				%	
14.REAR LAND				%	
15.MISCELLANEOUS				%	
				%	
				%	
Square Foot		**Square Feet**			
16.REGULAR LOT				%	
17.SECONDARY LOT				%	
18.EXCESS LAND				%	
19.CONDOMINIUM				%	
20.MISCELLANEOUS				%	
				%	
				%	
Fract. Acre		**Acreage/Sites**			
21.HOUSELOT(FRCT)				%	
22.BASELOT(FRCT)				%	
23.REAR(FRCT)				%	
Acres				%	
24.HOUSELOT				%	
25.BASELOT				%	
26.FRONTAGE 1				%	
27.FRONTAGE 2				%	
28.REAR LAND 1					
29.REAR LAND 2					

Total Acreage 0.00

Influence Codes

1.USE
2.R/W
3.TOPOGRAPHY
4.SIZE
5.ACCESS
6.RESTRICTIONS
7.SHAPE
8.SEMI-IMPROVED
9.FRACTIONAL
Acres
30.REAR LAND 3
31.REAR LAND 4
32.PASTURE
33.CROP
34.HORTICUL I
35.HORTUCUL II
36.ORCHARD
37.SOFTWOOD
38.MIXED WOOD
39.HARDWOOD
40.WASTE
41.GRAVEL PIT
42.MOBILE HOME SI
43.CONDO SITE
44.EXTRA SET OF L
45.M H HOOK-UP
46.HOLE/SITE

Blue Hill

Map Lot 016-062 | Account 456 | Location 7 HARBORVIEW CT | Card 2 Of 3 | 8/11/2025

Building Style	**1 CONVENTIONAL**	
1.CONV.	5.COLONIAL	9.CONDO
2.RANCH	6.SPLIT	10.
3.R RANCH	7.CONTEMP	11.
4.CAPE	8.COTTAGE	12.
Dwelling Units	**8**	
Other Units	**0**	
Stories	**2 TWO STORY**	
1.1	4.1.5	7.3.5
2.2	5.1.75	8.4
3.3	6.2.5	9.
Exterior Walls	**2 VINYL/ALUMINUM**	
1.WOOD	5.SHINGLE	9.OTHER
2.VIN/AL	6.BRK/STN	10.ALUM
3.COMPOS.	7.SINGLE	11.LOG
4.ASBESTOS	8.HARDY/CO	12.STONE
Roof Surface	**1 ASPHALT SHINGLES**	
1.ASPHALT	4.COMPOSIT	7.ROLL
2.SLATE	5.WOOD	8.
3.METAL	6.OTHER	9.
SF Masonry Trim	**0**	
	0	
	0	
Year Built	**1989**	
Year Remodeled	**0**	
Foundation	**5 CONCRETE SLAB**	
1.CONCRETE	4.WOOD	7.
2.C BLOCK	5.SLAB	8.
3.BR/STONE	6.PIERS	9.
Basement	**9 NO BASEMENT**	
1.1/4 BMT	4.FULL BMT	7.
2.1/2 BMT	5.NONE	8.
3.3/4 BMT	6.	9.NONE
Bsmt Gar # Cars	**0**	
Wet Basement	**9 NO BASEMENT**	
1.DRY	4.DIRT FLR	7.
2.DAMP	5.	8.
3.WET	6.	9.

SF Bsmt Living	**0**	
Fin Bsmt Grade	**0 0**	
	0	
Heat Type	**100%**	**7 ELECTRIC**
1.HWBB	5.FWA	9.NO HEAT
2.HWCI	6.GRAVWA	10.
3.H PUMP	7.ELECTRIC	11.
4.RADIANT	8.FL/WALL	12.
Cool Type	**0%**	**9 NONE**
1.REFRIG	4.W&C AIR	7.
2.EVAPOR	5.	8.
3.H PUMP	6.	9.NONE
Kitchen Style	**2 TYPICAL**	
1.MODERN	4.OBSOLETE	7.
2.TYPICAL	5.	8.
3.OLD TYPE	6.	9.NONE
Bath(s) Style	**2 TYPICAL BATH(S)**	
1.MODERN	4.OBSOLETE	7.
2.TYPICAL	5.	8.
3.OLD TYPE	6.	9.NONE
# Rooms	**0**	
# Bedrooms	**0**	
# Full Baths	**8**	
# Half Baths	**0**	
# Addn Fixtures	**0**	
# Fireplaces	**0**	

TRIO

Layout	**1 TYPICAL**	
1.TYPICAL	4.	7.
2.INADEQ	5.	8.
3.	6.	9.
Attic	**9 NONE**	
1.1/4 FIN	4.FULL FIN	7.
2.1/2 FIN	5.FL/STAIR	8.
3.3/4 FIN	6.	9.NONE
Insulation	**1 FULL**	
1.FULL	4.MINIMAL	7.
2.HEAVY	5.PARTIAL	8.
3.CAPPED	6.	9.NONE
Unfinished %	**0%**	
Grade & Factor	**8 M&S PRICING 100%**	
1.E GRADE	4.B GRADE	7.AAA GRAD
2.D GRADE	5.A GRADE	8.M&S PRIC
3.C GRADE	6.AA GRADE	9.SAME
SQFT (Footprint)	**2628**	
Condition	**4 AVERAGE**	
1.POOR	4.AVG	7.V G
2.FAIR	5.AVG+	8.EXC
3.AVG-	6.GOOD	9.SAME
Phys. % Good	**0%**	
Funct. % Good	**100%**	
Functional Code	**9 NONE**	
1.INCOMP	4.PL/HT	7.
2.OVERBLT	5.DAMAGE/D	8.
3.STYLE	6.	9.NONE
Econ. % Good	**100%**	
Economic Code	**NONE**	
0.None	3.NO POWER	7.
1.LOCATION	4.DAMAGE/D	8.
2.ENCROACH	9.NONE	9.
Entrance Code	**0**	
1.INTERIOR	4.VACANT	7.
2.REFUSAL	5.ESTIMATE	8.
3.INFORMED	6.	9.
Information Code	**0**	
1.OWNER	4.AGENT	7.
2.RELATIVE	5.ESTIMATE	8.
3.TENANT	6.OTHER	9.

QUARTER REVIEW NOTES:

BLDG#5 ENTERED AS GROSS LIVING AREA SQFT OF 5256 SQFT

AS O.B. CODE 132

Date Inspected

Additions, Outbuildings & Improvements

Type	Year	Units	Grade	Cond	Phys.	Funct.	Sound Value
245 AVE 'D' MULTI-	1989	5256	3 100	3	0 %	100 %	
24 FRAME SHED	1990	200	2 100	3	0 %	100 %	
24 FRAME SHED	1990	196	2 100	3	0 %	75 %	
24 FRAME SHED	1990				%	%	800
					%	%	
					%	%	
					%	%	
					%	%	
					%	%	
					%	%	

1.ONE STORY FRAM
2.TWO STORY FRAM
3.THREE STORY FR
4.1 & 1/2 STORY
5.1 & 3/4 STORY
6.2 & 1/2 STORY
21.OPEN FRAME POR
22.ENCL PCH/1SFR(
23.FRAME GARAGE
24.FRAME SHED
25.FRAME BAY WIND
26.1SFR OVERHANG
27.UNFIN BASEMENT
28.UNF ATTIC/LOFT
29.FINISHED ATTIC

HARBORVIEW APARTMENTS LLC
Cooper, Judith
PO BOX 2787
SOUTH PORTLANT ME 04116

B7228P379

Previous Owner
COOPER, JUDITH
PO BOX 250

Camden ME 04843
Sale Date: 8/26/2022

Inspection Witnessed By:

X Date

No./Date	Description	Date Insp.

Notes:

Blue Hill

Property Data

Neighborhood	**11 NEIGHBORHOOD 11.**
Tree Growth Year	**0**
X Coordinate	**0**
Y Coordinate	**0**
Zone/Land Use	**21 COMMERCIAL USE**
Secondary Zone	
Topography	**2 ROLLING**

1.LEVEL	4.BELOW ST	7.ROUGH
2.ROLLING	5.LOW	8.
3.ABOVE ST	6.SWAMPY	9.

Utilities	**4 DRILLED WELL 3 PUBLIC SEWER**

1.SUMMER	4.DR WELL	7.SEPTIC
2.WATER	5.DUG WELL	8.SPRING
3.SEWER	6.LAKE WTR	9.NONE

Street	**1 PAVED**

1.PAVED	4.PROPOSED	7.
2.SEMI IMP	5.	8.
3.GRAVEL	6.	9.NONE

	0
SPRINGWORK YEAR	**0**

Sale Data

Sale Date	**8/26/2022**
Price	**1,864,400**
Sale Type	**2 LAND &**

1.LAND	4.MOBILE	7.
2.L & B	5.OTHER	8.
3.BUILDING	6.	9.

Financing	**7 UNKNOWN.....**

1.CONVENT	4.SELLER	7.UNKNOWN
2.FHA/VA	5.PRIVATE	8.
3.ASSUMED	6.CASH	9.UNKNOWN

Validity	**2 RELATED PARTIES**

1.VALID	4.SPLIT	7.RENOVATE
2.RELATED	5.PARTIAL	8.OTHER
3.DISTRESS	6.EXEMPT	9.

Verified	**5 PUBLIC RECORD**

1.BUYER	4.AGENT	7.FAMILY
2.SELLER	5.PUB REC	8.OTHER
3.LENDER	6.MLS	9.CONFID

Assessment Record

Year	Land	Buildings	Exempt	Total
2012	0	390,600	0	390,600
2013	0	332,000	0	332,000
2014	0	332,000	0	332,000
2015	0	301,500	0	301,500
2016	0	301,500	0	301,500
2017	0	301,500	0	301,500
2018	0	301,500	0	301,500
2019	0	301,500	0	301,500
2020	0	301,500	0	301,500
2021	0	301,500	0	301,500
2022	0	301,500	0	301,500
2023	0	301,500	0	301,500
2024	0	411,200	0	411,200
2025	0	411,200	0	411,200

Land Data

Front Foot	Type	Effective Frontage	Effective Depth	Influence Factor	Influence Code
11.REGULAR LOT				%	
12.SECONDARY				%	
13.EXCESS FRONTAG				%	
14.REAR LAND				%	
15.MISCELLANEOUS				%	
				%	
				%	
Square Foot		**Square Feet**			
16.REGULAR LOT				%	
17.SECONDARY LOT				%	
18.EXCESS LAND				%	
19.CONDOMINIUM				%	
20.MISCELLANEOUS				%	
				%	
				%	
Fract. Acre		**Acreage/Sites**			
21.HOUSELOT(FRCT)				%	
22.BASELOT(FRCT)				%	
23.REAR(FRCT)				%	
Acres				%	
24.HOUSELOT				%	
25.BASELOT				%	
26.FRONTAGE 1				%	
27.FRONTAGE 2				%	
28.REAR LAND 1					
29.REAR LAND 2					

Total Acreage 0.00

Influence Codes

1.USE
2.R/W
3.TOPOGRAPHY
4.SIZE
5.ACCESS
6.RESTRICTIONS
7.SHAPE
8.SEMI-IMPROVED
9.FRACTIONAL
Acres
30.REAR LAND 3
31.REAR LAND 4
32.PASTURE
33.CROP
34.HORTICUL I
35.HORTUCUL II
36.ORCHARD
37.SOFTWOOD
38.MIXED WOOD
39.HARDWOOD
40.WASTE
41.GRAVEL PIT
42.MOBILE HOME SI
43.CONDO SITE
44.EXTRA SET OF L
45.M H HOOK-UP
46.HOLE/SITE

Blue Hill

Map Lot 016-062 | Account 456 | Location 7 HARBORVIEW CT | Card 3 Of 3 | 8/11/2025

Building Style	**1 CONVENTIONAL**	
1.CONV.	5.COLONIAL	9.CONDO
2.RANCH	6.SPLIT	10.
3.R RANCH	7.CONTEMP	11.
4.CAPE	8.COTTAGE	12.
Dwelling Units	**8**	
Other Units	**0**	
Stories	**2 TWO STORY**	
1.1	4.1.5	7.3.5
2.2	5.1.75	8.4
3.3	6.2.5	9.
Exterior Walls	**5 SHINGLE**	
1.WOOD	5.SHINGLE	9.OTHER
2.VIN/AL	6.BRK/STN	10.ALUM
3.COMPOS.	7.SINGLE	11.LOG
4.ASBESTOS	8.HARDY/CO	12.STONE
Roof Surface	**1 ASPHALT SHINGLES**	
1.ASPHALT	4.COMPOSIT	7.ROLL
2.SLATE	5.WOOD	8.
3.METAL	6.OTHER	9.
SF Masonry Trim	**0**	
	0	
	0	
Year Built	**1989**	
Year Remodeled	**0**	
Foundation	**5 CONCRETE SLAB**	
1.CONCRETE	4.WOOD	7.
2.C BLOCK	5.SLAB	8.
3.BR/STONE	6.PIERS	9.
Basement	**9 NO BASEMENT**	
1.1/4 BMT	4.FULL BMT	7.
2.1/2 BMT	5.NONE	8.
3.3/4 BMT	6.	9.NONE
Bsmt Gar # Cars	**0**	
Wet Basement	**9 NO BASEMENT**	
1.DRY	4.DIRT FLR	7.
2.DAMP	5.	8.
3.WET	6.	9.

SF Bsmt Living	**0**	
Fin Bsmt Grade	**0 0**	
	0	
Heat Type	**100%**	**7 ELECTRIC**
1.HWBB	5.FWA	9.NO HEAT
2.HWCI	6.GRAVWA	10.
3.H PUMP	7.ELECTRIC	11.
4.RADIANT	8.FL/WALL	12.
Cool Type	**0%**	**9 NONE**
1.REFRIG	4.W&C AIR	7.
2.EVAPOR	5.	8.
3.H PUMP	6.	9.NONE
Kitchen Style	**2 TYPICAL**	
1.MODERN	4.OBSOLETE	7.
2.TYPICAL	5.	8.
3.OLD TYPE	6.	9.NONE
Bath(s) Style	**2 TYPICAL BATH(S)**	
1.MODERN	4.OBSOLETE	7.
2.TYPICAL	5.	8.
3.OLD TYPE	6.	9.NONE
# Rooms	**0**	
# Bedrooms	**0**	
# Full Baths	**8**	
# Half Baths	**0**	
# Addn Fixtures	**0**	
# Fireplaces	**0**	

TRIO

Layout	**1 TYPICAL**	
1.TYPICAL	4.	7.
2.INADEQ	5.	8.
3.	6.	9.
Attic	**9 NONE**	
1.1/4 FIN	4.FULL FIN	7.
2.1/2 FIN	5.FL/STAIR	8.
3.3/4 FIN	6.	9.NONE
Insulation	**1 FULL**	
1.FULL	4.MINIMAL	7.
2.HEAVY	5.PARTIAL	8.
3.CAPPED	6.	9.NONE
Unfinished %	**0%**	
Grade & Factor	**8 M&S PRICING 100%**	
1.E GRADE	4.B GRADE	7.AAA GRAD
2.D GRADE	5.A GRADE	8.M&S PRIC
3.C GRADE	6.AA GRADE	9.SAME
SQFT (Footprint)	**3588**	
Condition	**4 AVERAGE**	
1.POOR	4.AVG	7.V G
2.FAIR	5.AVG+	8.EXC
3.AVG-	6.GOOD	9.SAME
Phys. % Good	**0%**	
Funct. % Good	**100%**	
Functional Code	**9 NONE**	
1.INCOMP	4.PL/HT	7.
2.OVERBLT	5.DAMAGE/D	8.
3.STYLE	6.	9.NONE
Econ. % Good	**100%**	
Economic Code	**NONE**	
0.None	3.NO POWER	7.
1.LOCATION	4.DAMAGE/D	8.
2.ENCROACH	9.NONE	9.
Entrance Code	**0**	
1.INTERIOR	4.VACANT	7.
2.REFUSAL	5.ESTIMATE	8.
3.INFORMED	6.	9.
Information Code	**0**	
1.OWNER	4.AGENT	7.
2.RELATIVE	5.ESTIMATE	8.
3.TENANT	6.OTHER	9.

QUARTER REVIEW NOTES:

BLDG#4 ENTERED AS A GROSS LIVING AREA SQFT OF 7176 SQFT

AS O.B. CODE 132

** ALL DECKS AND PORCHES ALSO ENTERED AS GROSS SQFT

DECK @ 192 SQFT AS O.B. CODE 68

PORCH @ 168 SQ FT AS O.B. CODE 21

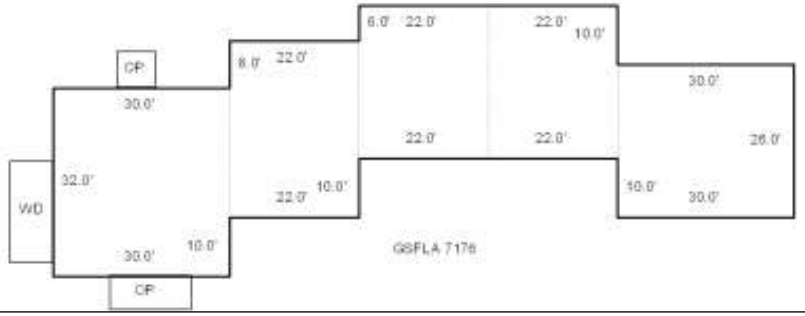

Date Inspected

Additions, Outbuildings & Improvements

Type	Year	Units	Grade	Cond	Phys.	Funct.	Sound Value
245 AVE 'D' MULTI-	1989	7176	3 100	3	0 %	100 %	
68 DECK	1989	192	3 100	3	0 %	100 %	
21 OPEN FRAME	1989	168	3 100	3	0 %	100 %	
					%	%	
					%	%	
					%	%	
					%	%	
					%	%	
					%	%	
					%	%	

1.ONE STORY FRAM
2.TWO STORY FRAM
3.THREE STORY FR
4.1 & 1/2 STORY
5.1 & 3/4 STORY
6.2 & 1/2 STORY
21.OPEN FRAME POR
22.ENCL PCH/1SFR(
23.FRAME GARAGE
24.FRAME SHED
25.FRAME BAY WIND
26.1SFR OVERHANG
27.UNFIN BASEMENT
28.UNF ATTIC/LOFT
29.FINISHED ATTIC

Map Lot 016-063 Account 788 Location 3 HERRICK LN Card 1 Of 1 8/11/2025

GRANGER, DEVON M
3 HERRICK LN
BLUE HILL ME 04614

B6680P19 B6946P131

Previous Owner
MUISE, MARCEL L
56 OWENS LANE

BLUE HILL ME 04614
Sale Date: 11/30/2016

Inspection Witnessed By:

X Date

No./Date	Description	Date Insp.

Notes:

3/22/21 - NAH. NO DORMERS, ADJ AREA WD.
3/5/20 - NAH. NO DORMERS
2/11/15 REV W/TENANT, ADJ HEAT
3/9/11- REV. NAH N/C.

Blue Hill

Property Data

Neighborhood **77 NEIGHBORHOOD 77.**

Tree Growth Year **0**

X Coordinate **0**

Y Coordinate **0**

Zone/Land Use **11 RESIDENTIAL**

Secondary Zone

Topography **3 ABOVE STREET**

1.LEVEL 4.BELOW ST 7.ROUGH
2.ROLLING 5.LOW 8.
3.ABOVE ST 6.SWAMPY 9.

Utilities **4 DRILLED WELL 3 PUBLIC SEWER**

1.SUMMER 4.DR WELL 7.SEPTIC
2.WATER 5.DUG WELL 8.SPRING
3.SEWER 6.LAKE WTR 9.NONE

Street **1 PAVED**

1.PAVED 4.PROPOSED 7.
2.SEMI IMP 5. 8.
3.GRAVEL 6. 9.NONE

0

SPRINGWORK YEAR **0**

Sale Data

Sale Date **11/30/2016**

Price **115,000**

Sale Type **2 LAND &**

1.LAND 4.MOBILE 7.
2.L & B 5.OTHER 8.
3.BUILDING 6. 9.

Financing **9 UNKNOWN**

1.CONVENT 4.SELLER 7.UNKNOWN
2.FHA/VA 5.PRIVATE 8.
3.ASSUMED 6.CASH 9.UNKNOWN

Validity **1 ARMS LENGTH**

1.VALID 4.SPLIT 7.RENOVATE
2.RELATED 5.PARTIAL 8.OTHER
3.DISTRESS 6.EXEMPT 9.

Verified **5 PUBLIC RECORD**

1.BUYER 4.AGENT 7.FAMILY
2.SELLER 5.PUB REC 8.OTHER
3.LENDER 6.MLS 9.CONFID

Assessment Record

Year	Land	Buildings	Exempt	Total
2012	63,800	90,300	0	154,100
2013	54,200	76,800	0	131,000
2014	54,200	76,800	0	131,000
2015	54,200	76,800	0	131,000
2016	54,200	76,800	0	131,000
2017	54,200	76,800	0	131,000
2018	54,200	76,800	0	131,000
2019	54,200	76,800	0	131,000
2020	54,200	76,800	0	131,000
2021	54,200	78,600	0	132,800
2022	54,200	78,600	23,500	109,300
2023	54,200	78,600	20,250	112,550
2024	93,100	145,900	25,000	214,000
2025	93,100	145,900	25,000	214,000

Land Data

Front Foot	Type	Effective Frontage	Effective Depth	Influence Factor	Influence Code
11.REGULAR LOT				%	
12.SECONDARY				%	
13.EXCESS FRONTAG				%	
14.REAR LAND				%	
15.MISCELLANEOUS				%	
				%	
				%	
Square Foot		**Square Feet**			
16.REGULAR LOT				%	
17.SECONDARY LOT				%	
18.EXCESS LAND				%	
19.CONDOMINIUM				%	
20.MISCELLANEOUS				%	
				%	
				%	
Fract. Acre		**Acreage/Sites**			
21.HOUSELOT(FRCT)	21		0.30	100 %	0
22.BASELOT(FRCT)				%	
23.REAR(FRCT)				%	
Acres				%	
24.HOUSELOT				%	
25.BASELOT				%	
26.FRONTAGE 1				%	
27.FRONTAGE 2				%	
28.REAR LAND 1					
29.REAR LAND 2					

Total Acreage 0.30

Influence Codes

1.USE
2.R/W
3.TOPOGRAPHY
4.SIZE
5.ACCESS
6.RESTRICTIONS
7.SHAPE
8.SEMI-IMPROVED
9.FRACTIONAL
Acres
30.REAR LAND 3
31.REAR LAND 4
32.PASTURE
33.CROP
34.HORTICUL I
35.HORTUCUL II
36.ORCHARD
37.SOFTWOOD
38.MIXED WOOD
39.HARDWOOD
40.WASTE
41.GRAVEL PIT
42.MOBILE HOME SI
43.CONDO SITE
44.EXTRA SET OF L
45.M H HOOK-UP
46.HOLE/SITE

Blue Hill

Map Lot 016-063 | Account 788 | Location 3 HERRICK LN | Card 1 Of 1 | 8/11/2025

Building Style	**1 CONVENTIONAL**	
1.CONV.	5.COLONIAL	9.CONDO
2.RANCH	6.SPLIT	10.
3.R RANCH	7.CONTEMP	11.
4.CAPE	8.COTTAGE	12.
Dwelling Units	**1**	
Other Units	**0**	
Stories	**1 ONE STORY**	
1.1	4.1.5	7.3.5
2.2	5.1.75	8.4
3.3	6.2.5	9.
Exterior Walls	**5 SHINGLE**	
1.WOOD	5.SHINGLE	9.OTHER
2.VIN/AL	6.BRK/STN	10.ALUM
3.COMPOS.	7.SINGLE	11.LOG
4.ASBESTOS	8.HARDY/CO	12.STONE
Roof Surface	**1 ASPHALT SHINGLES**	
1.ASPHALT	4.COMPOSIT	7.ROLL
2.SLATE	5.WOOD	8.
3.METAL	6.OTHER	9.
SF Masonry Trim	**0**	
	0	
	0	
Year Built	**1960**	
Year Remodeled	**0**	
Foundation	**1 CONCRETE**	
1.CONCRETE	4.WOOD	7.
2.C BLOCK	5.SLAB	8.
3.BR/STONE	6.PIERS	9.
Basement	**4 FULL BASEMENT**	
1.1/4 BMT	4.FULL BMT	7.
2.1/2 BMT	5.NONE	8.
3.3/4 BMT	6.	9.NONE
Bsmt Gar # Cars	**0**	
Wet Basement	**1 DRY BASEMENT**	
1.DRY	4.DIRT FLR	7.
2.DAMP	5.	8.
3.WET	6.	9.

SF Bsmt Living	**0**	
Fin Bsmt Grade	**0 0**	
	0	
Heat Type	**100%**	**5 FORCED WARM AIR**
1.HWBB	5.FWA	9.NO HEAT
2.HWCI	6.GRAVWA	10.
3.H PUMP	7.ELECTRIC	11.
4.RADIANT	8.FL/WALL	12.
Cool Type	**0%**	**9 NONE**
1.REFRIG	4.W&C AIR	7.
2.EVAPOR	5.	8.
3.H PUMP	6.	9.NONE
Kitchen Style	**2 TYPICAL**	
1.MODERN	4.OBSOLETE	7.
2.TYPICAL	5.	8.
3.OLD TYPE	6.	9.NONE
Bath(s) Style	**2 TYPICAL BATH(S)**	
1.MODERN	4.OBSOLETE	7.
2.TYPICAL	5.	8.
3.OLD TYPE	6.	9.NONE
# Rooms	**0**	
# Bedrooms	**0**	
# Full Baths	**1**	
# Half Baths	**0**	
# Addn Fixtures	**0**	
# Fireplaces	**0**	

TRIO

Layout	**1 TYPICAL**	
1.TYPICAL	4.	7.
2.INADEQ	5.	8.
3.	6.	9.
Attic	**4 FULL FINISHED**	
1.1/4 FIN	4.FULL FIN	7.
2.1/2 FIN	5.FL/STAIR	8.
3.3/4 FIN	6.	9.NONE
Insulation	**1 FULL**	
1.FULL	4.MINIMAL	7.
2.HEAVY	5.PARTIAL	8.
3.CAPPED	6.	9.NONE
Unfinished %	**0%**	
Grade & Factor	**2 D 110%**	
1.E GRADE	4.B GRADE	7.AAA GRAD
2.D GRADE	5.A GRADE	8.M&S PRIC
3.C GRADE	6.AA GRADE	9.SAME
SQFT (Footprint)	**891**	
Condition	**5 ABOVE AVERAGE**	
1.POOR	4.AVG	7.V G
2.FAIR	5.AVG+	8.EXC
3.AVG-	6.GOOD	9.SAME
Phys. % Good	**0%**	
Funct. % Good	**100%**	
Functional Code	**9 NONE**	
1.INCOMP	4.PL/HT	7.
2.OVERBLT	5.DAMAGE/D	8.
3.STYLE	6.	9.NONE
Econ. % Good	**100%**	
Economic Code	**NONE**	
0.None	3.NO POWER	7.
1.LOCATION	4.DAMAGE/D	8.
2.ENCROACH	9.NONE	9.
Entrance Code	**0**	
1.INTERIOR	4.VACANT	7.
2.REFUSAL	5.ESTIMATE	8.
3.INFORMED	6.	9.
Information Code	**0**	
1.OWNER	4.AGENT	7.
2.RELATIVE	5.ESTIMATE	8.
3.TENANT	6.OTHER	9.

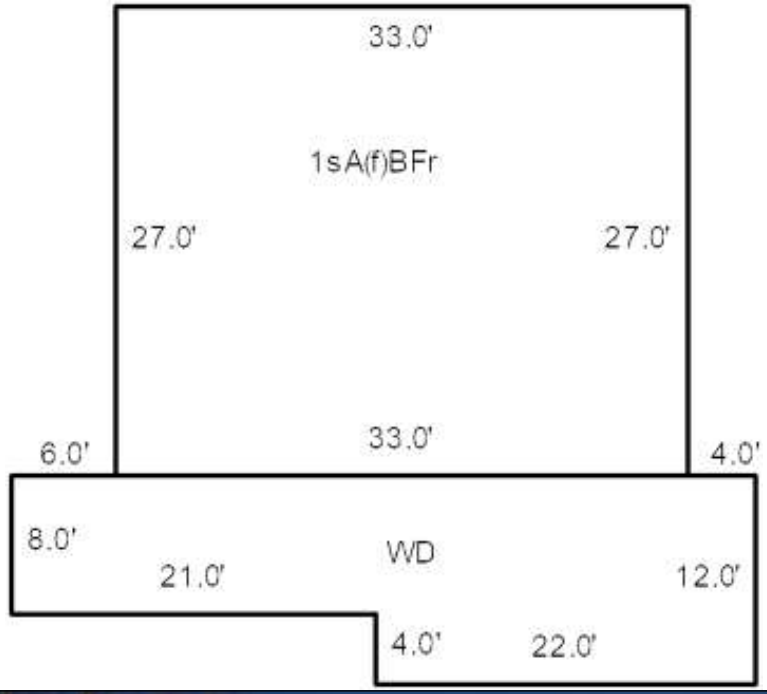

Date Inspected

Additions, Outbuildings & Improvements

Type	Year	Units	Grade	Cond	Phys.	Funct.	Sound Value
68 DECK	2019	432	2 100	4	0 %	100 %	
					%	%	
					%	%	
					%	%	
					%	%	
					%	%	
					%	%	
					%	%	
					%	%	
					%	%	

1.ONE STORY FRAM
2.TWO STORY FRAM
3.THREE STORY FR
4.1 & 1/2 STORY
5.1 & 3/4 STORY
6.2 & 1/2 STORY
21.OPEN FRAME POR
22.ENCL PCH/1SFR(
23.FRAME GARAGE
24.FRAME SHED
25.FRAME BAY WIND
26.1SFR OVERHANG
27.UNFIN BASEMENT
28.UNF ATTIC/LOFT
29.FINISHED ATTIC

Map Lot 016-064 | Account 745 | Location 7 HERRICK LN | Card 1 Of 1 | 8/11/2025

ARHONTES-MARSHALL, LISA
MARSHALL, CHRISTOPHER
7 Herrick Lane
BLUE HILL ME 04614

B3096P210 B4460P213 B5305P149

Previous Owner
BAUER, ROBERT TRUSTEE
HUCKEL, LORRAINE
PO BOX 1086
BLUE HILL ME 04614
Sale Date: 9/24/2009

Inspection Witnessed By:

X Date

No./Date	Description	Date Insp.

Notes:
3/26/24 NAH, CAN'T TELL IF FBA
08 Hearings incorrect n.c. s/b 65 not 77

Blue Hill

Property Data

Neighborhood	**65 NEIGHBORHOOD 65.**
Tree Growth Year	**0**
X Coordinate	**0**
Y Coordinate	**0**
Zone/Land Use	**11 RESIDENTIAL**
Secondary Zone	
Topography	**2 ROLLING**

1.LEVEL 4.BELOW ST 7.ROUGH
2.ROLLING 5.LOW 8.
3.ABOVE ST 6.SWAMPY 9.

Utilities **4 DRILLED WELL 3 PUBLIC SEWER**

1.SUMMER 4.DR WELL 7.SEPTIC
2.WATER 5.DUG WELL 8.SPRING
3.SEWER 6.LAKE WTR 9.NONE

Street **1 PAVED**

1.PAVED 4.PROPOSED 7.
2.SEMI IMP 5. 8.
3.GRAVEL 6. 9.NONE

0

SPRINGWORK YEAR **0**

Sale Data

Sale Date	**9/24/2009**
Price	**214,750**
Sale Type	**2 LAND &**

1.LAND 4.MOBILE 7.
2.L & B 5.OTHER 8.
3.BUILDING 6. 9.

Financing **1 CONVENTIONAL**

1.CONVENT 4.SELLER 7.UNKNOWN
2.FHA/VA 5.PRIVATE 8.
3.ASSUMED 6.CASH 9.UNKNOWN

Validity **1 ARMS LENGTH**

1.VALID 4.SPLIT 7.RENOVATE
2.RELATED 5.PARTIAL 8.OTHER
3.DISTRESS 6.EXEMPT 9.

Verified **1 BUYER**

1.BUYER 4.AGENT 7.FAMILY
2.SELLER 5.PUB REC 8.OTHER
3.LENDER 6.MLS 9.CONFID

Assessment Record

Year	Land	Buildings	Exempt	Total
2012	58,500	169,800	0	228,300
2013	49,700	144,300	0	194,000
2014	49,700	144,300	0	194,000
2015	49,700	144,300	0	194,000
2016	49,700	144,300	0	194,000
2017	49,700	144,300	0	194,000
2018	49,700	144,300	0	194,000
2019	49,700	144,300	19,600	174,400
2020	49,700	144,300	24,500	169,500
2021	49,700	144,300	24,000	170,000
2022	49,700	144,300	23,500	170,500
2023	49,700	144,300	20,250	173,750
2024	84,900	302,800	25,000	362,700
2025	84,900	302,800	25,000	362,700

Land Data

Front Foot	Type	Effective Frontage	Effective Depth	Influence Factor	Influence Code
11.REGULAR LOT				%	
12.SECONDARY				%	
13.EXCESS FRONTAG				%	
14.REAR LAND				%	
15.MISCELLANEOUS				%	
				%	
				%	
Square Foot		**Square Feet**			
16.REGULAR LOT				%	
17.SECONDARY LOT				%	
18.EXCESS LAND				%	
19.CONDOMINIUM				%	
20.MISCELLANEOUS				%	
				%	
				%	
Fract. Acre		**Acreage/Sites**			
21.HOUSELOT(FRCT)	21	0.50		100 %	0
22.BASELOT(FRCT)				%	
23.REAR(FRCT)				%	
Acres				%	
24.HOUSELOT				%	
25.BASELOT				%	
26.FRONTAGE 1				%	
27.FRONTAGE 2				%	
28.REAR LAND 1				%	
29.REAR LAND 2				%	

Total Acreage 0.50

Influence Codes

1.USE
2.R/W
3.TOPOGRAPHY
4.SIZE
5.ACCESS
6.RESTRICTIONS
7.SHAPE
8.SEMI-IMPROVED
9.FRACTIONAL
Acres
30.REAR LAND 3
31.REAR LAND 4
32.PASTURE
33.CROP
34.HORTICUL I
35.HORTUCUL II
36.ORCHARD
37.SOFTWOOD
38.MIXED WOOD
39.HARDWOOD
40.WASTE
41.GRAVEL PIT
42.MOBILE HOME SI
43.CONDO SITE
44.EXTRA SET OF L
45.M H HOOK-UP
46.HOLE/SITE

Blue Hill

Map Lot 016-064 | Account 745 | Location 7 HERRICK LN | Card 1 Of 1 | 8/11/2025

Building Style	**2 RANCH**	
1.CONV.	5.COLONIAL	9.CONDO
2.RANCH	6.SPLIT	10.
3.R RANCH	7.CONTEMP	11.
4.CAPE	8.COTTAGE	12.
Dwelling Units	**1**	
Other Units	**0**	
Stories	**1 ONE STORY**	
1.1	4.1.5	7.3.5
2.2	5.1.75	8.4
3.3	6.2.5	9.
Exterior Walls	**2 VINYL/ALUMINUM**	
1.WOOD	5.SHINGLE	9.OTHER
2.VIN/AL	6.BRK/STN	10.ALUM
3.COMPOS.	7.SINGLE	11.LOG
4.ASBESTOS	8.HARDY/CO	12.STONE
Roof Surface	**1 ASPHALT SHINGLES**	
1.ASPHALT	4.COMPOSIT	7.ROLL
2.SLATE	5.WOOD	8.
3.METAL	6.OTHER	9.
SF Masonry Trim	**0**	
	0	
	0	
Year Built	**1954**	
Year Remodeled	**0**	
Foundation	**1 CONCRETE**	
1.CONCRETE	4.WOOD	7.
2.C BLOCK	5.SLAB	8.
3.BR/STONE	6.PIERS	9.
Basement	**4 FULL BASEMENT**	
1.1/4 BMT	4.FULL BMT	7.
2.1/2 BMT	5.NONE	8.
3.3/4 BMT	6.	9.NONE
Bsmt Gar # Cars	**0**	
Wet Basement	**1 DRY BASEMENT**	
1.DRY	4.DIRT FLR	7.
2.DAMP	5.	8.
3.WET	6.	9.

SF Bsmt Living	**0**	
Fin Bsmt Grade	**0 0**	
	0	
Heat Type	**100%**	**1 HOT WATER BB**
1.HWBB	5.FWA	9.NO HEAT
2.HWCI	6.GRAVWA	10.
3.H PUMP	7.ELECTRIC	11.
4.RADIANT	8.FL/WALL	12.
Cool Type	**0%**	**9 NONE**
1.REFRIG	4.W&C AIR	7.
2.EVAPOR	5.	8.
3.H PUMP	6.	9.NONE
Kitchen Style	**2 TYPICAL**	
1.MODERN	4.OBSOLETE	7.
2.TYPICAL	5.	8.
3.OLD TYPE	6.	9.NONE
Bath(s) Style	**2 TYPICAL BATH(S)**	
1.MODERN	4.OBSOLETE	7.
2.TYPICAL	5.	8.
3.OLD TYPE	6.	9.NONE
# Rooms	**0**	
# Bedrooms	**0**	
# Full Baths	**2**	
# Half Baths	**1**	
# Addn Fixtures	**0**	
# Fireplaces	**1**	

TRIO

Layout	**1 TYPICAL**	
1.TYPICAL	4.	7.
2.INADEQ	5.	8.
3.	6.	9.
Attic	**9 NONE**	
1.1/4 FIN	4.FULL FIN	7.
2.1/2 FIN	5.FL/STAIR	8.
3.3/4 FIN	6.	9.NONE
Insulation	**1 FULL**	
1.FULL	4.MINIMAL	7.
2.HEAVY	5.PARTIAL	8.
3.CAPPED	6.	9.NONE
Unfinished %	**0%**	
Grade & Factor	**3 C 105%**	
1.E GRADE	4.B GRADE	7.AAA GRAD
2.D GRADE	5.A GRADE	8.M&S PRIC
3.C GRADE	6.AA GRADE	9.SAME
SQFT (Footprint)	**1680**	
Condition	**6 GOOD**	
1.POOR	4.AVG	7.V G
2.FAIR	5.AVG+	8.EXC
3.AVG-	6.GOOD	9.SAME
Phys. % Good	**0%**	
Funct. % Good	**100%**	
Functional Code	**9 NONE**	
1.INCOMP	4.PL/HT	7.
2.OVERBLT	5.DAMAGE/D	8.
3.STYLE	6.	9.NONE
Econ. % Good	**100%**	
Economic Code	**NONE**	
0.None	3.NO POWER	7.
1.LOCATION	4.DAMAGE/D	8.
2.ENCROACH	9.NONE	9.
Entrance Code	**0**	
1.INTERIOR	4.VACANT	7.
2.REFUSAL	5.ESTIMATE	8.
3.INFORMED	6.	9.
Information Code	**0**	
1.OWNER	4.AGENT	7.
2.RELATIVE	5.ESTIMATE	8.
3.TENANT	6.OTHER	9.

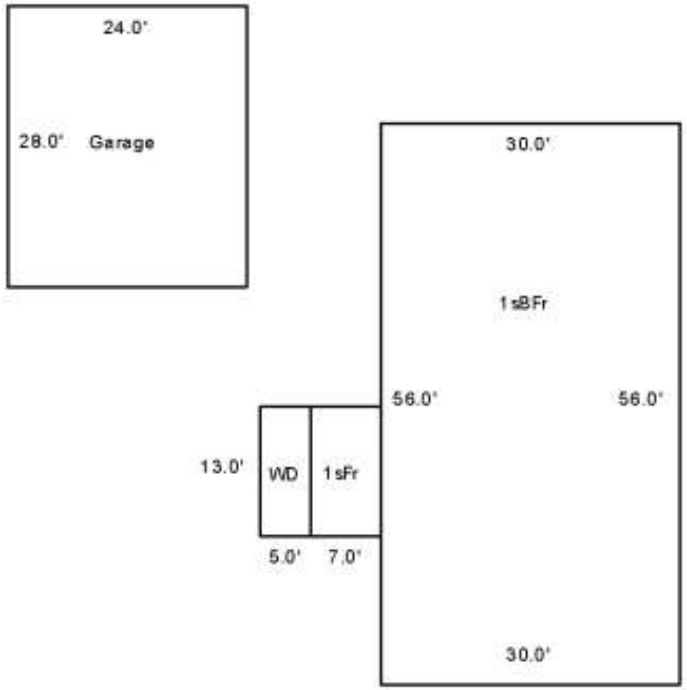

Date Inspected

Additions, Outbuildings & Improvements

Type	Year	Units	Grade	Cond	Phys.	Funct.	Sound Value
1 ONE STORY	0	91	0 0	0	0 %	0 %	
68 DECK	0	65	0 0	0	0 %	0 %	
57 GARAGE (DET)	1989	672	3 100	4	0 %	100 %	
					%	%	
					%	%	
					%	%	
					%	%	
					%	%	
					%	%	
					%	%	

1.ONE STORY FRAM
2.TWO STORY FRAM
3.THREE STORY FR
4.1 & 1/2 STORY
5.1 & 3/4 STORY
6.2 & 1/2 STORY
21.OPEN FRAME POR
22.ENCL PCH/1SFR(
23.FRAME GARAGE
24.FRAME SHED
25.FRAME BAY WIND
26.1SFR OVERHANG
27.UNFIN BASEMENT
28.UNF ATTIC/LOFT
29.FINISHED ATTIC

Map Lot 016-065 | Account 1774 | Location 13 HERRICK LN | Card 1 Of 2 | 8/11/2025

WARD, BARBARA
WARD, DAVID
15 HERRICK LANE
BLUE HILL ME 04614

B1159P316

Property Data

Neighborhood	**65 NEIGHBORHOOD 65.**
Tree Growth Year	**0**
X Coordinate	**0**
Y Coordinate	**0**
Zone/Land Use	**11 RESIDENTIAL**
Secondary Zone	
Topography	**3 ABOVE STREET**

1.LEVEL 4.BELOW ST 7.ROUGH
2.ROLLING 5.LOW 8.
3.ABOVE ST 6.SWAMPY 9.

Utilities **4 DRILLED WELL 3 PUBLIC SEWER**

1.SUMMER 4.DR WELL 7.SEPTIC
2.WATER 5.DUG WELL 8.SPRING
3.SEWER 6.LAKE WTR 9.NONE

Street **1 PAVED**

1.PAVED 4.PROPOSED 7.
2.SEMI IMP 5. 8.
3.GRAVEL 6. 9.NONE

0

SPRINGWORK YEAR **0**

Sale Data

Sale Date
Price
Sale Type
1.LAND 4.MOBILE 7.
2.L & B 5.OTHER 8.
3.BUILDING 6. 9.

Financing
1.CONVENT 4.SELLER 7.UNKNOWN
2.FHA/VA 5.PRIVATE 8.
3.ASSUMED 6.CASH 9.UNKNOWN

Validity
1.VALID 4.SPLIT 7.RENOVATE
2.RELATED 5.PARTIAL 8.OTHER
3.DISTRESS 6.EXEMPT 9.

Verified
1.BUYER 4.AGENT 7.FAMILY
2.SELLER 5.PUB REC 8.OTHER
3.LENDER 6.MLS 9.CONFID

Assessment Record

Year	Land	Buildings	Exempt	Total
2012	80,000	102,000	16,000	166,000
2013	68,000	86,800	16,000	138,800
2014	68,000	86,800	16,000	138,800
2015	68,000	98,700	16,000	150,700
2016	68,000	85,100	21,000	132,100
2017	68,000	85,100	26,000	127,100
2018	68,000	85,100	26,000	127,100
2019	68,000	85,100	25,480	127,620
2020	68,000	85,100	30,380	122,720
2021	68,000	85,100	29,760	123,340
2022	68,000	85,100	29,140	123,960
2023	68,000	85,100	25,110	127,990
2024	85,000	165,800	31,000	219,800
2025	85,000	165,800	31,000	219,800

Land Data

Front Foot	Type	Effective Frontage	Effective Depth	Influence Factor	Influence Code
11.REGULAR LOT				%	
12.SECONDARY				%	
13.EXCESS FRONTAG				%	
14.REAR LAND				%	
15.MISCELLANEOUS				%	
				%	
				%	
Square Foot		**Square Feet**			
16.REGULAR LOT				%	
17.SECONDARY LOT				%	
18.EXCESS LAND				%	
19.CONDOMINIUM				%	
20.MISCELLANEOUS				%	
				%	
				%	
Fract. Acre		**Acreage/Sites**			
21.HOUSELOT(FRCT)	21	0.50	100	%	0
22.BASELOT(FRCT)	28	0.06	100	%	0
23.REAR(FRCT)				%	
Acres				%	
24.HOUSELOT				%	
25.BASELOT				%	
26.FRONTAGE 1				%	
27.FRONTAGE 2				%	
28.REAR LAND 1				%	
29.REAR LAND 2				%	

Total Acreage 0.56

Influence Codes
1.USE
2.R/W
3.TOPOGRAPHY
4.SIZE
5.ACCESS
6.RESTRICTIONS
7.SHAPE
8.SEMI-IMPROVED
9.FRACTIONAL
Acres
30.REAR LAND 3
31.REAR LAND 4
32.PASTURE
33.CROP
34.HORTICUL I
35.HORTUCUL II
36.ORCHARD
37.SOFTWOOD
38.MIXED WOOD
39.HARDWOOD
40.WASTE
41.GRAVEL PIT
42.MOBILE HOME SI
43.CONDO SITE
44.EXTRA SET OF L
45.M H HOOK-UP
46.HOLE/SITE

Inspection Witnessed By:

X Date

No./Date	Description	Date Insp.

Notes:

8/17/15 W/ MRS @ OFFICE ADJ BDLG LIST WET BSMT, MIN. INSUL, ONLY THING UPDATED SINCE 1961 IS TWO WALLS HAVE VINYL SIDING, ADJ OB COND BOTH NEED SILLS & WOODEN FLRS REPLACED, ADJ SV OP & OLD PLAY HSE TO N/V, NOTICED CRD #2 1/2 A(f) REMOVED IN ERROR.
2/11/15 REV NAH, ADJ StHt CARD 1
3/14/11- REV. W/MRS. ADJ. BSMT TO DAMP.

Blue Hill

Blue Hill

Map Lot 016-065 | Account 1774 | Location 13 HERRICK LN | Card 1 Of 2 | 8/11/2025

Building Style	**1 CONVENTIONAL**	
1.CONV.	5.COLONIAL	9.CONDO
2.RANCH	6.SPLIT	10.
3.R RANCH	7.CONTEMP	11.
4.CAPE	8.COTTAGE	12.
Dwelling Units	**1**	
Other Units	**0**	
Stories	**1 ONE STORY**	
1.1	4.1.5	7.3.5
2.2	5.1.75	8.4
3.3	6.2.5	9.
Exterior Walls	**2 VINYL/ALUMINUM**	
1.WOOD	5.SHINGLE	9.OTHER
2.VIN/AL	6.BRK/STN	10.ALUM
3.COMPOS.	7.SINGLE	11.LOG
4.ASBESTOS	8.HARDY/CO	12.STONE
Roof Surface	**1 ASPHALT SHINGLES**	
1.ASPHALT	4.COMPOSIT	7.ROLL
2.SLATE	5.WOOD	8.
3.METAL	6.OTHER	9.
SF Masonry Trim	**0**	
	0	
	0	
Year Built	**1961**	
Year Remodeled	**0**	
Foundation	**1 CONCRETE**	
1.CONCRETE	4.WOOD	7.
2.C BLOCK	5.SLAB	8.
3.BR/STONE	6.PIERS	9.
Basement	**4 FULL BASEMENT**	
1.1/4 BMT	4.FULL BMT	7.
2.1/2 BMT	5.NONE	8.
3.3/4 BMT	6.	9.NONE
Bsmt Gar # Cars	**0**	
Wet Basement	**3 WET BASEMENT**	
1.DRY	4.DIRT FLR	7.
2.DAMP	5.	8.
3.WET	6.	9.

SF Bsmt Living	**0**	
Fin Bsmt Grade	**0 0**	
	0	
Heat Type	**100%**	**1 HOT WATER BB**
1.HWBB	5.FWA	9.NO HEAT
2.HWCI	6.GRAVWA	10.
3.H PUMP	7.ELECTRIC	11.
4.RADIANT	8.FL/WALL	12.
Cool Type	**0%**	**9 NONE**
1.REFRIG	4.W&C AIR	7.
2.EVAPOR	5.	8.
3.H PUMP	6.	9.NONE
Kitchen Style	**2 TYPICAL**	
1.MODERN	4.OBSOLETE	7.
2.TYPICAL	5.	8.
3.OLD TYPE	6.	9.NONE
Bath(s) Style	**2 TYPICAL BATH(S)**	
1.MODERN	4.OBSOLETE	7.
2.TYPICAL	5.	8.
3.OLD TYPE	6.	9.NONE
# Rooms	**0**	
# Bedrooms	**0**	
# Full Baths	**1**	
# Half Baths	**0**	
# Addn Fixtures	**0**	
# Fireplaces	**0**	

TRIO

Layout	**1 TYPICAL**	
1.TYPICAL	4.	7.
2.INADEQ	5.	8.
3.	6.	9.
Attic	**4 FULL FINISHED**	
1.1/4 FIN	4.FULL FIN	7.
2.1/2 FIN	5.FL/STAIR	8.
3.3/4 FIN	6.	9.NONE
Insulation	**4 MINIMAL**	
1.FULL	4.MINIMAL	7.
2.HEAVY	5.PARTIAL	8.
3.CAPPED	6.	9.NONE
Unfinished %	**0%**	
Grade & Factor	**3 C 100%**	
1.E GRADE	4.B GRADE	7.AAA GRAD
2.D GRADE	5.A GRADE	8.M&S PRIC
3.C GRADE	6.AA GRADE	9.SAME
SQFT (Footprint)	**832**	
Condition	**5 ABOVE AVERAGE**	
1.POOR	4.AVG	7.V G
2.FAIR	5.AVG+	8.EXC
3.AVG-	6.GOOD	9.SAME
Phys. % Good	**0%**	
Funct. % Good	**100%**	
Functional Code	**9 NONE**	
1.INCOMP	4.PL/HT	7.
2.OVERBLT	5.DAMAGE/D	8.
3.STYLE	6.	9.NONE
Econ. % Good	**100%**	
Economic Code	**NONE**	
0.None	3.NO POWER	7.
1.LOCATION	4.DAMAGE/D	8.
2.ENCROACH	9.NONE	9.
Entrance Code	**0**	
1.INTERIOR	4.VACANT	7.
2.REFUSAL	5.ESTIMATE	8.
3.INFORMED	6.	9.
Information Code	**0**	
1.OWNER	4.AGENT	7.
2.RELATIVE	5.ESTIMATE	8.
3.TENANT	6.OTHER	9.

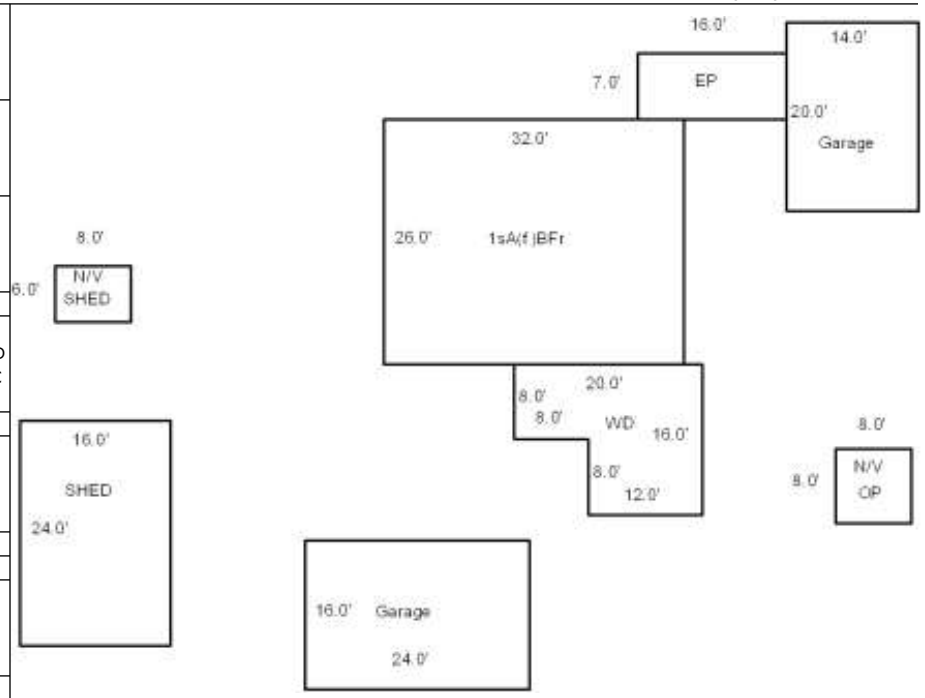

Date Inspected

Additions, Outbuildings & Improvements

Type	Year	Units	Grade	Cond	Phys.	Funct.	Sound Value
68 DECK	0	256	0 0	0	0 %	0 %	
22 ENCL	0	112	0 0	0	0 %	0 %	
23 FRAME GARAGE	0	280	0 0	0	0 %	0 %	
57 GARAGE (DET)	0	384	2 100	2	0 %	75 %	
24 FRAME SHED	0	384	2 100	2	0 %	75 %	
					%	%	
					%	%	
					%	%	
					%	%	
					%	%	

1.ONE STORY FRAM
2.TWO STORY FRAM
3.THREE STORY FR
4.1 & 1/2 STORY
5.1 & 3/4 STORY
6.2 & 1/2 STORY
21.OPEN FRAME POR
22.ENCL PCH/1SFR(
23.FRAME GARAGE
24.FRAME SHED
25.FRAME BAY WIND
26.1SFR OVERHANG
27.UNFIN BASEMENT
28.UNF ATTIC/LOFT
29.FINISHED ATTIC

WARD, BARBARA
WARD, DAVID
15 HERRICK LANE
BLUE HILL ME 04614

B1159P316

Property Data

Neighborhood **77 NEIGHBORHOOD 77.**

Tree Growth Year **0**

X Coordinate **0**

Y Coordinate **0**

Zone/Land Use **11 RESIDENTIAL**

Secondary Zone

Topography

1.LEVEL	4.BELOW ST	7.ROUGH
2.ROLLING	5.LOW	8.
3.ABOVE ST	6.SWAMPY	9.

Utilities **4 DRILLED WELL 7 SEPTIC**

1.SUMMER	4.DR WELL	7.SEPTIC
2.WATER	5.DUG WELL	8.SPRING
3.SEWER	6.LAKE WTR	9.NONE

Street **1 PAVED**

1.PAVED	4.PROPOSED	7.
2.SEMI IMP	5.	8.
3.GRAVEL	6.	9.NONE

0

SPRINGWORK YEAR **0**

Sale Data

Sale Date

Price

Sale Type

1.LAND	4.MOBILE	7.
2.L & B	5.OTHER	8.
3.BUILDING	6.	9.

Financing

1.CONVENT	4.SELLER	7.UNKNOWN
2.FHA/VA	5.PRIVATE	8.
3.ASSUMED	6.CASH	9.UNKNOWN

Validity

1.VALID	4.SPLIT	7.RENOVATE
2.RELATED	5.PARTIAL	8.OTHER
3.DISTRESS	6.EXEMPT	9.

Verified

1.BUYER	4.AGENT	7.FAMILY
2.SELLER	5.PUB REC	8.OTHER
3.LENDER	6.MLS	9.CONFID

Assessment Record

Year	Land	Buildings	Exempt	Total
2012	0	43,300	0	43,300
2013	0	36,800	0	36,800
2014	0	36,800	0	36,800
2015	0	36,800	0	36,800
2016	0	40,300	0	40,300
2017	0	40,300	0	40,300
2018	0	40,300	0	40,300
2019	0	40,300	0	40,300
2020	0	40,300	0	40,300
2021	0	40,300	0	40,300
2022	0	40,300	0	40,300
2023	0	40,300	0	40,300
2024	0	65,200	0	65,200
2025	0	65,200	0	65,200

Land Data

Front Foot	Type	Effective Frontage	Effective Depth	Influence Factor	Influence Code
11.REGULAR LOT				%	
12.SECONDARY				%	
13.EXCESS FRONTAG				%	
14.REAR LAND				%	
15.MISCELLANEOUS				%	
				%	
				%	
Square Foot		**Square Feet**			
16.REGULAR LOT				%	
17.SECONDARY LOT				%	
18.EXCESS LAND				%	
19.CONDOMINIUM				%	
20.MISCELLANEOUS				%	
				%	
				%	
Fract. Acre		**Acreage/Sites**			
21.HOUSELOT(FRCT)				%	
22.BASELOT(FRCT)				%	
23.REAR(FRCT)				%	
Acres				%	
24.HOUSELOT				%	
25.BASELOT				%	
26.FRONTAGE 1				%	
27.FRONTAGE 2				%	
28.REAR LAND 1					
29.REAR LAND 2					

Total Acreage 0.00

Influence Codes

1.USE
2.R/W
3.TOPOGRAPHY
4.SIZE
5.ACCESS
6.RESTRICTIONS
7.SHAPE
8.SEMI-IMPROVED
9.FRACTIONAL

Acres

30.REAR LAND 3
31.REAR LAND 4
32.PASTURE
33.CROP
34.HORTICUL I
35.HORTUCUL II
36.ORCHARD
37.SOFTWOOD
38.MIXED WOOD
39.HARDWOOD
40.WASTE
41.GRAVEL PIT
42.MOBILE HOME SI
43.CONDO SITE
44.EXTRA SET OF L
45.M H HOOK-UP
46.HOLE/SITE

Inspection Witnessed By:

X Date

No./Date	Description	Date Insp.

Notes:

Blue Hill

Blue Hill

Map Lot 016-065 | Account 1774 | Location 15 HERRICK LN | Card 2 Of 2 | 8/11/2025

Building Style	**8 COTTAGE**	
1.CONV.	5.COLONIAL	9.CONDO
2.RANCH	6.SPLIT	10.
3.R RANCH	7.CONTEMP	11.
4.CAPE	8.COTTAGE	12.
Dwelling Units	**1**	
Other Units	**0**	
Stories	**1 ONE STORY**	
1.1	4.1.5	7.3.5
2.2	5.1.75	8.4
3.3	6.2.5	9.
Exterior Walls	**5 SHINGLE**	
1.WOOD	5.SHINGLE	9.OTHER
2.VIN/AL	6.BRK/STN	10.ALUM
3.COMPOS.	7.SINGLE	11.LOG
4.ASBESTOS	8.HARDY/CO	12.STONE
Roof Surface	**1 ASPHALT SHINGLES**	
1.ASPHALT	4.COMPOSIT	7.ROLL
2.SLATE	5.WOOD	8.
3.METAL	6.OTHER	9.
SF Masonry Trim	**0**	
	0	
	0	
Year Built	**1980**	
Year Remodeled	**0**	
Foundation	**5 CONCRETE SLAB**	
1.CONCRETE	4.WOOD	7.
2.C BLOCK	5.SLAB	8.
3.BR/STONE	6.PIERS	9.
Basement	**9 NO BASEMENT**	
1.1/4 BMT	4.FULL BMT	7.
2.1/2 BMT	5.NONE	8.
3.3/4 BMT	6.	9.NONE
Bsmt Gar # Cars	**0**	
Wet Basement	**9 NO BASEMENT**	
1.DRY	4.DIRT FLR	7.
2.DAMP	5.	8.
3.WET	6.	9.

SF Bsmt Living	**0**	
Fin Bsmt Grade	**0 0**	
	0	
Heat Type	**100%**	**7 ELECTRIC**
1.HWBB	5.FWA	9.NO HEAT
2.HWCI	6.GRAVWA	10.
3.H PUMP	7.ELECTRIC	11.
4.RADIANT	8.FL/WALL	12.
Cool Type	**0%**	**9 NONE**
1.REFRIG	4.W&C AIR	7.
2.EVAPOR	5.	8.
3.H PUMP	6.	9.NONE
Kitchen Style	**2 TYPICAL**	
1.MODERN	4.OBSOLETE	7.
2.TYPICAL	5.	8.
3.OLD TYPE	6.	9.NONE
Bath(s) Style	**2 TYPICAL BATH(S)**	
1.MODERN	4.OBSOLETE	7.
2.TYPICAL	5.	8.
3.OLD TYPE	6.	9.NONE
# Rooms	**0**	
# Bedrooms	**0**	
# Full Baths	**1**	
# Half Baths	**0**	
# Addn Fixtures	**0**	
# Fireplaces	**0**	

TRIO

Layout	**1 TYPICAL**	
1.TYPICAL	4.	7.
2.INADEQ	5.	8.
3.	6.	9.
Attic	**2 1/2 FINISHED**	
1.1/4 FIN	4.FULL FIN	7.
2.1/2 FIN	5.FL/STAIR	8.
3.3/4 FIN	6.	9.NONE
Insulation	**9 NONE**	
1.FULL	4.MINIMAL	7.
2.HEAVY	5.PARTIAL	8.
3.CAPPED	6.	9.NONE
Unfinished %	**0%**	
Grade & Factor	**2 D 90%**	
1.E GRADE	4.B GRADE	7.AAA GRAD
2.D GRADE	5.A GRADE	8.M&S PRIC
3.C GRADE	6.AA GRADE	9.SAME
SQFT (Footprint)	**400**	
Condition	**6 GOOD**	
1.POOR	4.AVG	7.V G
2.FAIR	5.AVG+	8.EXC
3.AVG-	6.GOOD	9.SAME
Phys. % Good	**0%**	
Funct. % Good	**100%**	
Functional Code	**9 NONE**	
1.INCOMP	4.PL/HT	7.
2.OVERBLT	5.DAMAGE/D	8.
3.STYLE	6.	9.NONE
Econ. % Good	**100%**	
Economic Code	**NONE**	
0.None	3.NO POWER	7.
1.LOCATION	4.DAMAGE/D	8.
2.ENCROACH	9.NONE	9.
Entrance Code	**0**	
1.INTERIOR	4.VACANT	7.
2.REFUSAL	5.ESTIMATE	8.
3.INFORMED	6.	9.
Information Code	**0**	
1.OWNER	4.AGENT	7.
2.RELATIVE	5.ESTIMATE	8.
3.TENANT	6.OTHER	9.

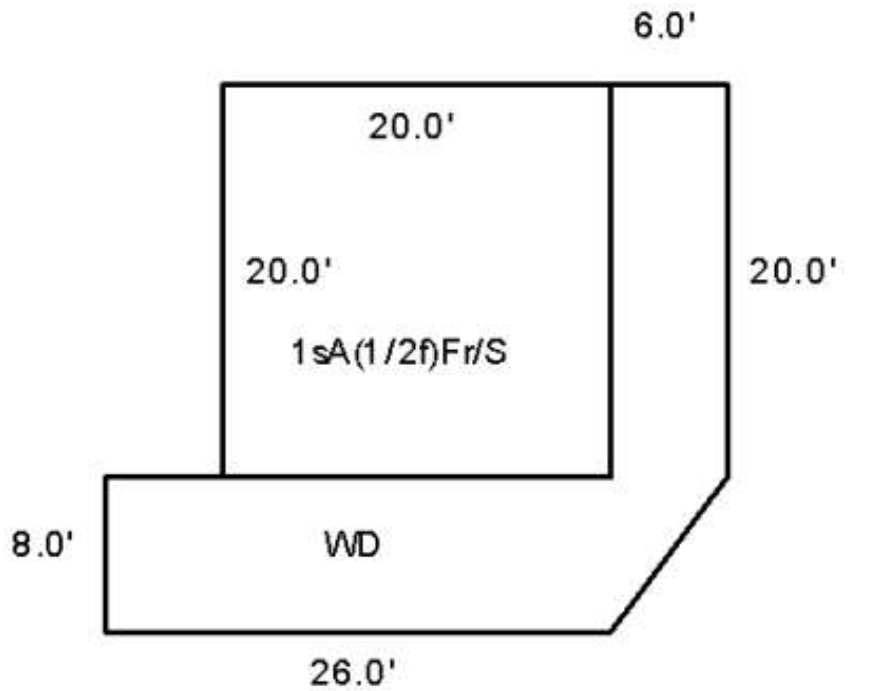

Date Inspected

Additions, Outbuildings & Improvements

Type	Year	Units	Grade	Cond	Phys.	Funct.	Sound Value
68 DECK	0	352	0 0	0	0 %	0 %	
					%	%	
					%	%	
					%	%	
					%	%	
					%	%	
					%	%	
					%	%	
					%	%	
					%	%	

1.ONE STORY FRAM
2.TWO STORY FRAM
3.THREE STORY FR
4.1 & 1/2 STORY
5.1 & 3/4 STORY
6.2 & 1/2 STORY
21.OPEN FRAME POR
22.ENCL PCH/1SFR(
23.FRAME GARAGE
24.FRAME SHED
25.FRAME BAY WIND
26.1SFR OVERHANG
27.UNFIN BASEMENT
28.UNF ATTIC/LOFT
29.FINISHED ATTIC

Map Lot 016-066 | Account 271 | Location 48 ELLSWORTH RD | Card 1 Of 1 | 8/11/2025

DOUGHTY, KAELEN M
DOUGHTY, MARK K
48 ELLSWORTH ROAD
BLUE HILL ME 04614

B7127P735

Previous Owner
D'AMATO, WILLIAM
GALLERY, MARY L
48 Ellsworth Rd
Blue Hill ME 04614
Sale Date: 6/10/2021

Previous Owner
BRAGDON, MANLEY E JR
PO BOX 1433

BLUE HILL ME 04614
Sale Date: 11/12/2019

Inspection Witnessed By:

X Date

No./Date	Description	Date Insp.

Notes:

2/21/19 - REV, NAH. ADD SV GHSE.
2/11/15 REV W/MR OUTSIDE, ADJ INSULATION, ADD A(U) TO 1sFr
3/9/11- REV NAH CHANGE SHED TO 1sFr (NOW KITCHEN)

Blue Hill

Property Data

Neighborhood	**77 NEIGHBORHOOD 77.**
Tree Growth Year	**0**
X Coordinate	**0**
Y Coordinate	**0**
Zone/Land Use	**11 RESIDENTIAL**
Secondary Zone	
Topography	**3 ABOVE STREET**

1.LEVEL 4.BELOW ST 7.ROUGH
2.ROLLING 5.LOW 8.
3.ABOVE ST 6.SWAMPY 9.

Utilities **4 DRILLED WELL 3 PUBLIC SEWER**

1.SUMMER 4.DR WELL 7.SEPTIC
2.WATER 5.DUG WELL 8.SPRING
3.SEWER 6.LAKE WTR 9.NONE

Street **1 PAVED**

1.PAVED 4.PROPOSED 7.
2.SEMI IMP 5. 8.
3.GRAVEL 6. 9.NONE

0

SPRINGWORK YEAR **0**

Sale Data

Sale Date	**6/10/2021**
Price	**206,000**
Sale Type	**2 LAND &**

1.LAND 4.MOBILE 7.
2.L & B 5.OTHER 8.
3.BUILDING 6. 9.

Financing **9 UNKNOWN**

1.CONVENT 4.SELLER 7.UNKNOWN
2.FHA/VA 5.PRIVATE 8.
3.ASSUMED 6.CASH 9.UNKNOWN

Validity **1 ARMS LENGTH**

1.VALID 4.SPLIT 7.RENOVATE
2.RELATED 5.PARTIAL 8.OTHER
3.DISTRESS 6.EXEMPT 9.

Verified **5 PUBLIC RECORD**

1.BUYER 4.AGENT 7.FAMILY
2.SELLER 5.PUB REC 8.OTHER
3.LENDER 6.MLS 9.CONFID

Assessment Record

Year	Land	Buildings	Exempt	Total
2012	74,300	108,000	10,000	172,300
2013	63,200	91,800	10,000	145,000
2014	63,200	91,800	10,000	145,000
2015	63,200	94,200	10,000	147,400
2016	63,200	94,200	15,000	142,400
2017	63,200	94,200	20,000	137,400
2018	63,200	94,200	20,000	137,400
2019	63,200	94,600	19,600	138,200
2020	63,200	94,600	24,500	133,300
2021	63,200	94,600	24,000	133,800
2022	63,200	94,600	0	157,800
2023	63,200	94,600	0	157,800
2024	99,500	156,700	0	256,200
2025	99,500	156,700	0	256,200

Land Data

Front Foot	Type	Effective Frontage	Effective Depth	Influence Factor	Influence Code
11.REGULAR LOT				%	
12.SECONDARY				%	
13.EXCESS FRONTAG				%	
14.REAR LAND				%	
15.MISCELLANEOUS				%	
				%	
				%	
Square Foot		**Square Feet**			
16.REGULAR LOT				%	
17.SECONDARY LOT				%	
18.EXCESS LAND				%	
19.CONDOMINIUM				%	
20.MISCELLANEOUS				%	
				%	
				%	
Fract. Acre		**Acreage/Sites**			
21.HOUSELOT(FRCT)	21	0.33		100 %	0
22.BASELOT(FRCT)	28	0.37		100 %	0
23.REAR(FRCT)				%	
Acres				%	
24.HOUSELOT				%	
25.BASELOT				%	
26.FRONTAGE 1				%	
27.FRONTAGE 2				%	
28.REAR LAND 1				%	
29.REAR LAND 2				%	

Total Acreage 0.70

Influence Codes

1.USE
2.R/W
3.TOPOGRAPHY
4.SIZE
5.ACCESS
6.RESTRICTIONS
7.SHAPE
8.SEMI-IMPROVED
9.FRACTIONAL
Acres
30.REAR LAND 3
31.REAR LAND 4
32.PASTURE
33.CROP
34.HORTICUL I
35.HORTUCUL II
36.ORCHARD
37.SOFTWOOD
38.MIXED WOOD
39.HARDWOOD
40.WASTE
41.GRAVEL PIT
42.MOBILE HOME SI
43.CONDO SITE
44.EXTRA SET OF L
45.M H HOOK-UP
46.HOLE/SITE

Blue Hill

Map Lot 016-066 | Account 271 | Location 48 ELLSWORTH RD | Card 1 Of 1 | 8/11/2025

Building Style	**1 CONVENTIONAL**		
1.CONV.	5.COLONIAL	9.CONDO	
2.RANCH	6.SPLIT	10.	
3.R RANCH	7.CONTEMP	11.	
4.CAPE	8.COTTAGE	12.	
Dwelling Units	**1**		
Other Units	**0**		
Stories	**1 ONE STORY**		
1.1	4.1.5	7.3.5	
2.2	5.1.75	8.4	
3.3	6.2.5	9.	
Exterior Walls	**5 SHINGLE**		
1.WOOD	5.SHINGLE	9.OTHER	
2.VIN/AL	6.BRK/STN	10.ALUM	
3.COMPOS.	7.SINGLE	11.LOG	
4.ASBESTOS	8.HARDY/CO	12.STONE	
Roof Surface	**1 ASPHALT SHINGLES**		
1.ASPHALT	4.COMPOSIT	7.ROLL	
2.SLATE	5.WOOD	8.	
3.METAL	6.OTHER	9.	
SF Masonry Trim	**0**		
	0		
	0		
Year Built	**1**		
Year Remodeled	**0**		
Foundation	**1 CONCRETE**		
1.CONCRETE	4.WOOD	7.	
2.C BLOCK	5.SLAB	8.	
3.BR/STONE	6.PIERS	9.	
Basement	**2 1/2 BASEMENT**		
1.1/4 BMT	4.FULL BMT	7.	
2.1/2 BMT	5.NONE	8.	
3.3/4 BMT	6.	9.NONE	
Bsmt Gar # Cars	**0**		
Wet Basement	**2 DAMP BASEMENT**		
1.DRY	4.DIRT FLR	7.	
2.DAMP	5.	8.	
3.WET	6.	9.	

SF Bsmt Living	**0**		
Fin Bsmt Grade	**0 0**		
	0		
Heat Type	**100%**	**5 FORCED WARM AIR**	
1.HWBB	5.FWA	9.NO HEAT	
2.HWCI	6.GRAVWA	10.	
3.H PUMP	7.ELECTRIC	11.	
4.RADIANT	8.FL/WALL	12.	
Cool Type	**0%**	**9 NONE**	
1.REFRIG	4.W&C AIR	7.	
2.EVAPOR	5.	8.	
3.H PUMP	6.	9.NONE	
Kitchen Style	**2 TYPICAL**		
1.MODERN	4.OBSOLETE	7.	
2.TYPICAL	5.	8.	
3.OLD TYPE	6.	9.NONE	
Bath(s) Style	**2 TYPICAL BATH(S)**		
1.MODERN	4.OBSOLETE	7.	
2.TYPICAL	5.	8.	
3.OLD TYPE	6.	9.NONE	
# Rooms	**0**		
# Bedrooms	**0**		
# Full Baths	**1**		
# Half Baths	**0**		
# Addn Fixtures	**0**		
# Fireplaces	**0**		

TRIO

Layout	**1 TYPICAL**		
1.TYPICAL	4.	7.	
2.INADEQ	5.	8.	
3.	6.	9.	
Attic	**4 FULL FINISHED**		
1.1/4 FIN	4.FULL FIN	7.	
2.1/2 FIN	5.FL/STAIR	8.	
3.3/4 FIN	6.	9.NONE	
Insulation	**1 FULL**		
1.FULL	4.MINIMAL	7.	
2.HEAVY	5.PARTIAL	8.	
3.CAPPED	6.	9.NONE	
Unfinished %	**0%**		
Grade & Factor	**3 C 105%**		
1.E GRADE	4.B GRADE	7.AAA GRAD	
2.D GRADE	5.A GRADE	8.M&S PRIC	
3.C GRADE	6.AA GRADE	9.SAME	
SQFT (Footprint)	**400**		
Condition	**5 ABOVE AVERAGE**		
1.POOR	4.AVG	7.V G	
2.FAIR	5.AVG+	8.EXC	
3.AVG-	6.GOOD	9.SAME	
Phys. % Good	**0%**		
Funct. % Good	**100%**		
Functional Code	**9 NONE**		
1.INCOMP	4.PL/HT	7.	
2.OVERBLT	5.DAMAGE/D	8.	
3.STYLE	6.	9.NONE	
Econ. % Good	**100%**		
Economic Code	**NONE**		
0.None	3.NO POWER	7.	
1.LOCATION	4.DAMAGE/D	8.	
2.ENCROACH	9.NONE	9.	
Entrance Code	**0**		
1.INTERIOR	4.VACANT	7.	
2.REFUSAL	5.ESTIMATE	8.	
3.INFORMED	6.	9.	
Information Code	**0**		
1.OWNER	4.AGENT	7.	
2.RELATIVE	5.ESTIMATE	8.	
3.TENANT	6.OTHER	9.	

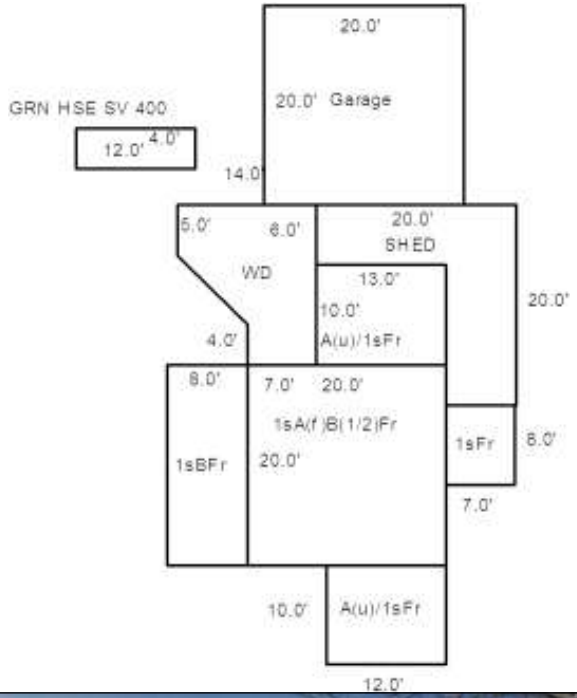

Date Inspected

Additions, Outbuildings & Improvements

Type	Year	Units	Grade	Cond	Phys.	Funct.	Sound Value
28 UNF ATTIC/LOFT	0	120	0 0	0	0 %	0 %	
1 ONE STORY	0	120	0 0	0	0 %	0 %	
7 ONE STY BSMT FR	0	160	0 0	0	0 %	0 %	
1 ONE STORY	0	130	0 0	0	0 %	0 %	
1 ONE STORY	0	56	0 0	0	0 %	0 %	
24 FRAME SHED	0	218	2 100	4	0 %	75 %	
68 DECK	0	172	0 0	0	0 %	0 %	
23 FRAME GARAGE	0	400	2 100	4	0 %	100 %	
28 UNF ATTIC/LOFT	0	130	0 0	0	0 %	0 %	
66 GREENHOUSE	0				%	%	400

1.ONE STORY FRAM
2.TWO STORY FRAM
3.THREE STORY FR
4.1 & 1/2 STORY
5.1 & 3/4 STORY
6.2 & 1/2 STORY
21.OPEN FRAME POR
22.ENCL PCH/1SFR(
23.FRAME GARAGE
24.FRAME SHED
25.FRAME BAY WIND
26.1SFR OVERHANG
27.UNFIN BASEMENT
28.UNF ATTIC/LOFT
29.FINISHED ATTIC

Map Lot 016-067 Account 401 Location 52 ELLSWORTH RD Card 1 Of 1 8/11/2025

CLAPP, SANDRA
PO BOX 1656
BLUE HILL ME 04614

B1460P86

Property Data

Neighborhood	**77 NEIGHBORHOOD 77.**
Tree Growth Year	**0**
X Coordinate	**0**
Y Coordinate	**0**
Zone/Land Use	**11 RESIDENTIAL**
Secondary Zone	
Topography	**3 ABOVE STREET**

1.LEVEL	4.BELOW ST	7.ROUGH
2.ROLLING	5.LOW	8.
3.ABOVE ST	6.SWAMPY	9.

Utilities **4 DRILLED WELL 7 SEPTIC**

1.SUMMER	4.DR WELL	7.SEPTIC
2.WATER	5.DUG WELL	8.SPRING
3.SEWER	6.LAKE WTR	9.NONE

Street **3 GRAVEL**

1.PAVED	4.PROPOSED	7.
2.SEMI IMP	5.	8.
3.GRAVEL	6.	9.NONE

0

SPRINGWORK YEAR **0**

Sale Data

Sale Date

Price

Sale Type

1.LAND	4.MOBILE	7.
2.L & B	5.OTHER	8.
3.BUILDING	6.	9.

Financing

1.CONVENT	4.SELLER	7.UNKNOWN
2.FHA/VA	5.PRIVATE	8.
3.ASSUMED	6.CASH	9.UNKNOWN

Validity

1.VALID	4.SPLIT	7.RENOVATE
2.RELATED	5.PARTIAL	8.OTHER
3.DISTRESS	6.EXEMPT	9.

Verified

1.BUYER	4.AGENT	7.FAMILY
2.SELLER	5.PUB REC	8.OTHER
3.LENDER	6.MLS	9.CONFID

Assessment Record

Year	Land	Buildings	Exempt	Total
2012	99,700	226,900	10,000	316,600
2013	84,800	192,900	10,000	267,700
2014	84,800	192,900	10,000	267,700
2015	84,800	198,100	10,000	272,900
2016	84,800	198,100	15,000	267,900
2017	84,800	198,100	20,000	262,900
2018	84,800	198,100	20,000	262,900
2019	84,800	198,100	19,600	263,300
2020	84,800	198,100	24,500	258,400
2021	84,800	198,100	24,000	258,900
2022	84,800	198,100	23,500	259,400
2023	84,800	198,100	20,250	262,650
2024	140,200	373,800	25,000	489,000
2025	140,200	373,800	25,000	489,000

Land Data

Front Foot	Type	Effective Frontage	Effective Depth	Influence Factor	Influence Code
11.REGULAR LOT				%	
12.SECONDARY				%	
13.EXCESS FRONTAG				%	
14.REAR LAND				%	
15.MISCELLANEOUS				%	
				%	
				%	
Square Foot		**Square Feet**			
16.REGULAR LOT				%	
17.SECONDARY LOT				%	
18.EXCESS LAND				%	
19.CONDOMINIUM				%	
20.MISCELLANEOUS				%	
				%	
				%	
Fract. Acre		**Acreage/Sites**			
21.HOUSELOT(FRCT)	21	0.50	100	%	0
22.BASELOT(FRCT)	28	4.00	100	%	0
23.REAR(FRCT)				%	
Acres				%	
24.HOUSELOT				%	
25.BASELOT				%	
26.FRONTAGE 1				%	
27.FRONTAGE 2				%	
28.REAR LAND 1				%	
29.REAR LAND 2				%	

Total Acreage 4.50

Influence Codes

1.USE
2.R/W
3.TOPOGRAPHY
4.SIZE
5.ACCESS
6.RESTRICTIONS
7.SHAPE
8.SEMI-IMPROVED
9.FRACTIONAL
Acres
30.REAR LAND 3
31.REAR LAND 4
32.PASTURE
33.CROP
34.HORTICUL I
35.HORTUCUL II
36.ORCHARD
37.SOFTWOOD
38.MIXED WOOD
39.HARDWOOD
40.WASTE
41.GRAVEL PIT
42.MOBILE HOME SI
43.CONDO SITE
44.EXTRA SET OF L
45.M H HOOK-UP
46.HOLE/SITE

Inspection Witnessed By:

X Date

No./Date	Description	Date Insp.

Notes:

2/11/15 REV W/MR OUTSIDE BRIEFLY, ADJ StHt GAR
3/9/11- REV. N/A ADD GAR. 4/12/11- D.O.R.

Blue Hill

Blue Hill

Map Lot 016-067 | Account 401 | Location 52 ELLSWORTH RD | Card 1 Of 1 | 8/11/2025

Building Style	**1 CONVENTIONAL**		
1.CONV.	5.COLONIAL	9.CONDO	
2.RANCH	6.SPLIT	10.	
3.R RANCH	7.CONTEMP	11.	
4.CAPE	8.COTTAGE	12.	
Dwelling Units	**1**		
Other Units	**0**		
Stories	**4 ONE & 1/2 STORY**		
1.1	4.1.5	7.3.5	
2.2	5.1.75	8.4	
3.3	6.2.5	9.	
Exterior Walls	**2 VINYL/ALUMINUM**		
1.WOOD	5.SHINGLE	9.OTHER	
2.VIN/AL	6.BRK/STN	10.ALUM	
3.COMPOS.	7.SINGLE	11.LOG	
4.ASBESTOS	8.HARDY/CO	12.STONE	
Roof Surface	**1 ASPHALT SHINGLES**		
1.ASPHALT	4.COMPOSIT	7.ROLL	
2.SLATE	5.WOOD	8.	
3.METAL	6.OTHER	9.	
SF Masonry Trim	**0**		
	0		
	0		
Year Built	**1875**		
Year Remodeled	**0**		
Foundation	**3 BRICK &/OR STONE**		
1.CONCRETE	4.WOOD	7.	
2.C BLOCK	5.SLAB	8.	
3.BR/STONE	6.PIERS	9.	
Basement	**4 FULL BASEMENT**		
1.1/4 BMT	4.FULL BMT	7.	
2.1/2 BMT	5.NONE	8.	
3.3/4 BMT	6.	9.NONE	
Bsmt Gar # Cars	**0**		
Wet Basement	**1 DRY BASEMENT**		
1.DRY	4.DIRT FLR	7.	
2.DAMP	5.	8.	
3.WET	6.	9.	

SF Bsmt Living	**0**		
Fin Bsmt Grade	**0 0**		
	0		
Heat Type	**100%**	**5 FORCED WARM AIR**	
1.HWBB	5.FWA	9.NO HEAT	
2.HWCI	6.GRAVWA	10.	
3.H PUMP	7.ELECTRIC	11.	
4.RADIANT	8.FL/WALL	12.	
Cool Type	**0%**	**9 NONE**	
1.REFRIG	4.W&C AIR	7.	
2.EVAPOR	5.	8.	
3.H PUMP	6.	9.NONE	
Kitchen Style	**2 TYPICAL**		
1.MODERN	4.OBSOLETE	7.	
2.TYPICAL	5.	8.	
3.OLD TYPE	6.	9.NONE	
Bath(s) Style	**2 TYPICAL BATH(S)**		
1.MODERN	4.OBSOLETE	7.	
2.TYPICAL	5.	8.	
3.OLD TYPE	6.	9.NONE	
# Rooms	**0**		
# Bedrooms	**0**		
# Full Baths	**2**		
# Half Baths	**0**		
# Addn Fixtures	**0**		
# Fireplaces	**0**		

TRIO

Layout	**1 TYPICAL**		
1.TYPICAL	4.	7.	
2.INADEQ	5.	8.	
3.	6.	9.	
Attic	**9 NONE**		
1.1/4 FIN	4.FULL FIN	7.	
2.1/2 FIN	5.FL/STAIR	8.	
3.3/4 FIN	6.	9.NONE	
Insulation	**1 FULL**		
1.FULL	4.MINIMAL	7.	
2.HEAVY	5.PARTIAL	8.	
3.CAPPED	6.	9.NONE	
Unfinished %	**0%**		
Grade & Factor	**4 B 100%**		
1.E GRADE	4.B GRADE	7.AAA GRAD	
2.D GRADE	5.A GRADE	8.M&S PRIC	
3.C GRADE	6.AA GRADE	9.SAME	
SQFT (Footprint)	**1092**		
Condition	**7 VERY GOOD**		
1.POOR	4.AVG	7.V G	
2.FAIR	5.AVG+	8.EXC	
3.AVG-	6.GOOD	9.SAME	
Phys. % Good	**0%**		
Funct. % Good	**100%**		
Functional Code	**9 NONE**		
1.INCOMP	4.PL/HT	7.	
2.OVERBLT	5.DAMAGE/D	8.	
3.STYLE	6.	9.NONE	
Econ. % Good	**100%**		
Economic Code	**NONE**		
0.None	3.NO POWER	7.	
1.LOCATION	4.DAMAGE/D	8.	
2.ENCROACH	9.NONE	9.	
Entrance Code	**0**		
1.INTERIOR	4.VACANT	7.	
2.REFUSAL	5.ESTIMATE	8.	
3.INFORMED	6.	9.	
Information Code	**0**		
1.OWNER	4.AGENT	7.	
2.RELATIVE	5.ESTIMATE	8.	
3.TENANT	6.OTHER	9.	

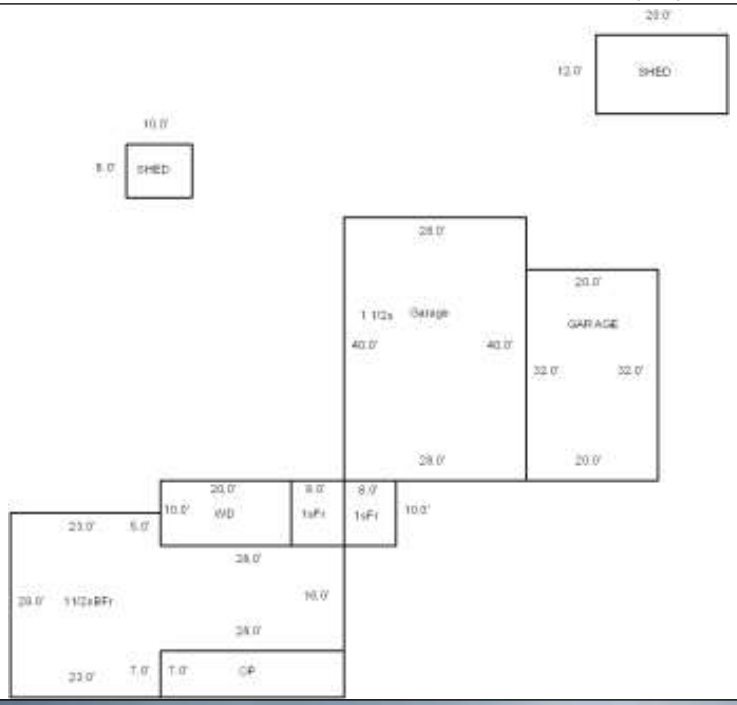

Date Inspected

Additions, Outbuildings & Improvements

Type	Year	Units	Grade	Cond	Phys.	Funct.	Sound Value
1 ONE STORY	0	80	0 0	0	0 %	0 %	
1 ONE STORY	0	80	0 0	0	0 %	0 %	
21 OPEN FRAME	0	196	0 0	0	0 %	0 %	
68 DECK	0	200	0 0	0	0 %	0 %	
59 1 1/2S GARAGE	0	1120	9 100	6	0 %	90 %	
24 FRAME SHED	0	240	2 100	4	0 %	75 %	
24 FRAME SHED	0				%	%	300
23 FRAME GARAGE	2010	640	2 100	4	0 %	100 %	
					%	%	
					%	%	

1.ONE STORY FRAM
2.TWO STORY FRAM
3.THREE STORY FR
4.1 & 1/2 STORY
5.1 & 3/4 STORY
6.2 & 1/2 STORY
21.OPEN FRAME POR
22.ENCL PCH/1SFR(
23.FRAME GARAGE
24.FRAME SHED
25.FRAME BAY WIND
26.1SFR OVERHANG
27.UNFIN BASEMENT
28.UNF ATTIC/LOFT
29.FINISHED ATTIC